

COMMUNITY OF LICENSE CHANGE – SECTION 307(b) SHOWING

In accordance with the proposed change in the designated community of license of Station KCTC(AM) from Sacramento to West Sacramento, California, Entercom Sacramento License, LLC (“*Entercom*”) makes this showing to establish that the change in community of license is in the public interest under 47 U.S.C. §307(b) of the Communications Act and the implementing rules and regulations of the FCC. Pursuant to Section 307(b), the Commission will authorize the relocation of a facility to another community when doing so will “provide a fair, efficient and equitable distribution of radio service.” Relocating KCTC(AM) from Sacramento -- which is the city of license to seven licensed, full-power AM stations (including KCTC), 13 licensed, full-power FM stations, and six licensed, full-power television stations – to West Sacramento, which is the city of license to only a single, non-commercial AM station, KSMH -- will further such goals by providing the second local transmission service and the first local commercial service, to a growing, thriving community.

As proposed in the application, the predicted daytime service area of KCTC(AM) will not change, and the station will continue to serve the following areas and populations (Population Database: 2003 U.S. Census Estimate) with its .5 mV/m and 2.0 mV/m daytime service contours:

<u>Contour</u>	<u>Area (sq. Km)</u>	<u>Population</u>
.5 mV/m	38,847	4,208,378
2.0 mV/m	15,730	2,575, 290

The nighttime interference free service contour will serve a population of 370,645 persons according to the 2000 U.S. Census data, covering an area of 963 square kilometers.¹ Although this represents a loss of nighttime service compared to the current service, the result is compelled by FCC policies applicable to this site relocation and the existence of pending proposals which must be protected.

Sacramento is a well-served community with at least five full-time aural services providing it with protected service.² BIA lists more than 45 full-power AM and FM stations in the Sacramento Designated Market Area, which includes West Sacramento. KCTC(AM) will continue to provide the same protected daytime service to both West Sacramento and Sacramento. Therefore, relocating KCTC(AM) to West Sacramento will not deprive Sacramento

¹ See FCC Form 301 Engineering Exhibit 18 attached separately.

² See, e.g., *Palmetto Communications Company*, 6 FCC Rcd 1527, 1529 (1991) (explaining that well-served reception areas are areas presently receiving at least five fulltime radio services).

of abundant and ample protected reception service. The Section 307(b) analysis therefore falls within Priority (4), “other public interest matters.”³

West Sacramento has already been recognized by the Commission as a community worthy of its own local transmission service. KSMH(AM), a noncommercial educational AM station broadcasting a religious format, is currently licensed to West Sacramento. Located approximately five miles from Sacramento across the Sacramento River, West Sacramento was formally incorporated as a city in 1987. West Sacramento has its own strong, vibrant business, educational, residential, and social characteristics, and in 2005 had an estimated population in excess of 41,000, an increase of approximately 31% over the 2000 U.S. Census population of 30,450.⁴

Because the predicted service contours of KCTC will cover a majority of the Sacramento Urbanized Area, Entercom has included an analysis as described in *Faye & Richard Tuck, Inc. KBEC*, 3 FCC Rcd 5374, 5377 (1988) (“*Tuck*”) to demonstrate that West Sacramento is independent from the Sacramento Urbanized Area. Under *Tuck*, the Commission looks at eight separate factors to examine the interdependence between a community and a larger “urbanized area.” As shown in the following material, West Sacramento clearly qualifies as an independent community.

The *Tuck* factors are as follows:

- (1) The extent to which community residents work in the specified community, rather than the larger community. 2003 projected U.S. Census Bureau data indicates that approximately 17.6% of West Sacramento residents hold jobs in the private sector in West Sacramento.⁵ The West Sacramento projected employment for 2005 is in excess of 41,000,⁶ indicating that a substantial number of residents from other communities commute to West Sacramento for work, as well.
- (2) Whether the smaller community has its own newspaper or other media that covers the community's local needs and interests. A weekly newspaper, *The News-Ledger*, has been published in West Sacramento since 1964. It is published every Wednesday, and is available at newsstands and by mail. This publication “puts the spotlight on local [West Sacramento] people, politics, crime, business and development” and

³ See, e.g., *Nelson Enterprises*, 19 FCC Rcd 13350, 13352, fn. 16 (2004), explaining that the FM allotment priorities apply to the evaluation of AM stations and are as follows: “(1) First full-time aural service; (2) Second full-time aural service; (3) First local service; (4) Other public interest matters.”

⁴ See Attachment A, U.S. Census Bureau 2005 population estimate of 41, 744.

⁵ See Attachment A, U.S. Census Bureau, LED Origin-Destination Data Base (2nd Quarter 2002 and 2003).

⁶ See Attachment A, City of West Sacramento Projected Employment data, *available at* <http://www.cityofwestsacramento.org/cityhall/departments/redev/ed/demo.cfm>.

describes itself as the “Official Newspaper of Record” for the City of West Sacramento.⁷

- (3) Whether community leaders and residents perceive the specified community as being an integral part of, or separate from, the larger metropolitan area. As indicated above, West Sacramento was formally incorporated as a city in 1987, and, as shown by the response to the following factor, has its own government and elected officials. Furthermore, the City of West Sacramento maintains its own Chamber of Commerce to represent businesses and industry in the city separate and distinct from neighboring cities. Additionally, the Rotary Club of West Sacramento Rotary Club has been in existence since 1949 serving the community of West Sacramento through community service projects focusing on youth and elderly.⁸
- (4) Whether the specified community has its own local government and elected officials. West Sacramento has a Council/Manager form of government. Citizens elect four City Council Members at large who serve four-year terms and directly elect the Mayor who serves a two-year term. The City currently holds elections on the first Tuesday of November in even numbered years.⁹
- (5) Whether the smaller community has its own telephone book provided by the local telephone company or zip code. West Sacramento has been assigned two unique zip codes: 95605 and 95691. The U.S. Post Office maintains at least five branch offices within West Sacramento.¹⁰
- (6) Whether the community has its own commercial establishments, health facilities, and transportation systems. According to an International Economic Development Council report prepared in 2004, there are 25 major employers located in West Sacramento, each employing from 55 to 2,077 people. These employers include government agencies, such as the U.S. Post Office, the State of California and the Washington Unified School District, and the headquarters of a number of private companies, including Raley’s/Bel Air grocery stores, NOR-Cal Beverage, Rex Moore Electrical, MTS (Tower Records), and Tony’s Fine Foods. In 2003, at least nine new businesses relocated to the West Sacramento area. The

⁷ See Attachment B, News-Ledger newspaper website, *available at* <http://www.news-ledger.com>

⁸ See Attachment C, West Sacramento Chamber of Commerce website, *available at* <http://www.westsacramentochamber.com>.

⁹ See Attachment D, City of West Sacramento City Council website, *available at* <http://www.cityofwestsacramento.org/cityhall/council/default.cfm>.

¹⁰ See Attachment E, listing zip codes assigned to West Sacramento, California and post office branches located within West Sacramento.

West Sacramento Chamber of Commerce is the leading business organization in the city representing local businesses in the West Sacramento area.¹¹

- (7) The extent to which the specified community and the central city are part of the same advertising market. Although there is substantial coverage of West Sacramento by Sacramento-based media, the successful existence of the local weekly newspaper, the News-Ledger, for over 40 years is indicative of a local demand for advertising as well.
- (8) The extent to which the specified community relies on the larger metropolitan area for various municipal services. Nine public schools and several private schools serve West Sacramento. The city recently approved a \$25 million local school bond issue and a special commission on school excellence. Higher education is within easy reach with four community colleges located nearby, including the West Sacramento Center of Sacramento City College.¹²

The City of West Sacramento provides comprehensive utility and municipal services to its residents. The city maintains its own police and fire departments and provides building permitting, land use and real estate development services. The West Sacramento Police Department is staffed with 73 sworn officers and 38 civilian full-time employees. Other positions include part-time police officers, parking enforcement officers, reserve police officers and volunteers. Additionally, a Domestic Violence Advocate and Probation Officer are housed at the Police Department to enhance the services provided by the Department. The West Sacramento Fire Department is located in four fire stations throughout the City, each of which houses one front line fire engine equipped to handle a variety of emergency calls. The four fire stations operate 24 hours a day, 7 days a week with a combined staffing of 15 personnel on duty.¹³

Additionally, the City of West Sacramento provides water and sewage services to its residents with the Bryte Bend water treatment plant located within West Sacramento. This treatment plant diverts water from the Sacramento River and provides treatment at the recently upgraded and expanded, state-of-the-art facility, which was designed to serve the city's expanding needs. In addition to the plant, the city operates several water

¹¹ See Attachment F, Economic Data Tables *available at* <http://www.cityofwestsacramento.org/cityhall/departments/redeve/ed/datatable.cfm>.

¹² See Attachment G, City of West Sacramento Community Life *available at* <http://www.cityofwestsacramento.org/cityhall/departments/redev/ed/comlife.cfm>.

¹³ See *id.*

tanks to provide additional storage for fire and emergency needs.¹⁴ Sewage services are provided by the City of West Sacramento Wastewater Treatment Plant, first built in 1948. The plant has gone through two expansions; one in 1977 and one in 1988 along with one major improvement project during the early 1990's. A new waste treatment plant is scheduled to be built in 2007.¹⁵

Under Section 307(b), the conclusion that West Sacramento is deserving of its second local transmission service and first local commercial service is clear. By assigning KCTC(AM) to West Sacramento, a fair, efficient, and equitable distribution of radio service will be achieved. For the foregoing reasons, Entercom Sacramento License, LLC respectfully submits that the proposed change in community of license will produce a fair, efficient, and equitable distribution of radio service and that this application should therefore be granted.

¹⁴ *See id.*

¹⁵ *See id.*

ATTACHMENT A

A H. A



POPULATION FINDER

United States | California | West Sacramento city
West Sacramento city, California

city/ town, county, or zip

Sacramento

state

California



search by address »

The 2005 population estimate for West Sacramento city, California is 41,744.

View population trends...

	2005	2000	1990
Population	41,744	31,615	28,898

Source: U.S. Census Bureau, 2005 Population Estimates, Census 2000, 1990 Census

View more results...


Population for all cities and towns in California, 2000:

alphabetic | ranked

Map of Persons per Square Mile, City/Town by Census Tract:



2000 | 1990

See more data for West Sacramento city, California on the Fact Sheet and other links on the left.

The letters PDF or symbol  indicate a document is in the Portable Document Format (PDF). To view the file you will need the Adobe® Acrobat® Reader, which is available for free from the Adobe web site.

A.H.A

Alternative Report Formats:

[PDF \(Open PDF info page\)](#) [Excel - XLS](#) [Formatted Text](#)  [TAB Delimited](#) 

Commute Shed Report - Where Residents in the Selection Area are Employed

Resident Held Jobs by Category

	2003		2002	
	Count	Share	Count	Share
* All Jobs	11,977	100.0%	10,531	100.0%
* All Jobs (Private Sector Only)	10,593	88.4%	10,531	100.0%
* All Primary Jobs (Worker's highest paying job)	10,977	91.7%	9,813	93.2%
* All Primary Jobs (Private Sector Only)	9,668	80.7%	9,813	93.2%

Baseline Count of Workers

	2003		2002	
	Count	Share	Count	Share
All Primary Jobs (Private Sector Only)	9,668	100.0%	9,813	100.0%

Cities/Towns Where Residents are Employed

	2003		2002	
	Count	Share	Count	Share
* Unincorporated Areas	2,315	23.9%	2,397	24.4%
* Sacramento, CA	2,172	22.5%	2,277	23.2%
* West Sacramento, CA	1,706	17.6%	1,706	17.4%
* San Francisco, CA	260	2.7%	202	2.1%
* Roseville, CA	228	2.4%	177	1.8%
* All Other Locations	2,987	30.9%	3,054	31.1%

Counties Where Residents are Employed

	2003		2002	
	Count	Share	Count	Share
* Sacramento Co., CA	3,815	39.5%	4,109	41.9%
* Yolo Co., CA	2,307	23.9%	2,228	22.7%
* Placer Co., CA	395	4.1%	375	3.8%
* Los Angeles Co., CA	376	3.9%	395	4.0%
* Alameda Co., CA	353	3.7%	392	4.0%
* All Other Locations	2,422	25.1%	2,313	23.6%

Data Sources

US Census Bureau, LED Origin-Destination Data Base (2nd Quarter 2002 and 2003)

A.A.


WEST SACRAMENTO
Established 1987 - Celebrating 20 Years of Cityhood

Google

Site Search


[Welcome](#) [Community](#) [Businesses](#) [City Hall](#) [My City](#)
[City Council](#) | [Commissions](#) | [Agendas & Videos](#) | [Departments](#) | [Employment](#) | [News](#) | [My City](#) | [GIS & Maps](#) | [Contact Us](#)
[City Hall](#) > [Departments](#) > [Redevelopment](#) > [Economic Development](#) > [Demographics](#)
Services

- [Our Vision](#)
- [News](#)
- [Available Locations](#)
- [Top 10 Reasons to Locate here](#)
- [Economic Data Tables](#)
- [Location & Transportation](#)
- [Business Assistance](#)
- [Utility and City Services](#)
- [Economic Profile](#)
- [Community Life](#)
- [Residential Opportunities](#)
- [Demographics](#)
- [Enterprise Zone](#)

Demographics

THIS SECTION CONTAINS U.S. CENSUS DATA AND OTHER DEMOGRAPHIC INFORMATION SPECIFIC TO THE CITY OF WEST SACRAMENTO.

ADDITIONAL DEMOGRAPHIC INFORMATION CAN BE FOUND ON THIS SITE IN THE ECONOMIC PROFILE SECTION, AND ALSO IN THE COMMUNITY DEVELOPMENT DEPARTMENT SECTION ENTITLED "DOCUMENTS" SPECIFICALLY, "GENERAL PLAN UPDATE".

INFORMATION SOURCES ARE IDENTIFIED AND LINKS FOR THE PERTINENT WEBSITES ARE INCLUDED, WHERE APPLICABLE.

THE GENERAL DEMOGRAPHIC PROFILE FOR THE CITY OF WEST SACRAMENTO MAY BE DOWNLOADED AT www.census.gov/main/www/cen2000.html

[Projected Employment](#)
[Projected Population](#)
[Age](#)
[Educational Attainment](#)
[Household Income](#)
[Occupation](#)
[Race/Ethnicity](#)

PROJECTED EMPLOYMENT

2000	2005	2010	2015	2020
34,205	41,282	50,004	57,012	66,722

[Printer Friendly Version](#)

ATTACHMENT B

News-
Ledger
Home

Welcome to the News-Ledger!

44. B

[About Us](#)

[Map and
Directions](#)

[Questions &
Answers](#)

[Selected
Recent
Articles](#)



West Sacramento's LAKE WASHINGTON SAILING CLUB plans an open house & free sailboat rides on Saturday, April 1 at the Port of Sacramento near Industrial Boulevard, West Sacramento. Call (530) 759-1191 or visit www.lwsailing.org (Published March 22, 2006)

Welcome to the home page of the News-Ledger, West Sacramento's leading local newspaper since 1964. The News-Ledger has been churning new editions off the press weekly for over 40 years, and is West Sacramento's most trusted local news source.

On this site, you'll find basic information on the newspaper. Just click on the appropriate link to the left for more information. You'll find answers to the most common questions about subscribing, placing an ad and other concerns by clicking on "Questions & Answers" at left.

Sorry -- the site is not yet set up for interactive placement of classified ads or other business transactions.

As time goes by, there will be new features on this website, including local news and links.

Need more help? Give us a call at (916) 371-8030.

Thanks for visiting!

[Privacy Policy/Terms of Service](#)



[News-
Ledger
Home](#)
[About Us](#)
[Map and
Directions](#)
[Questions
& Answers](#)

About Us

The News- Ledger

*West
Sacramento's
leading local
newspaper
since 1964*

The News-Ledger is dedicated to serving the community of West Sacramento, California's 444th city. The newspaper is published every Wednesday and delivered to subscribers by mail. The News-Ledger puts the spotlight on local people, politics, crime, business and development in this city.

Michael P. Garten and the late Julius Feher (who started his first West Sacramento newspaper as a teenager!) founded the News-Ledger in 1964. Mr. Feher died in 1988. The News-Ledger remains the last locally owned, independent newspaper in the County of Yolo.

Steve Marschke has served as editor of the News-Ledger since 1991, following two years as a reporter for the newspaper.

Daryl Fisher is Features Editor. He writes a popular and award-winning newspaper column called, "My Back Pages."

Contributors include photographer Barry Blacklaw and sportswriters Richard Novoa and Troy Turner.

Circulation assistance comes from Darrell Atkinson.

The News-Ledger is the "Official Newspaper of Record" for the City of West Sacramento.

[Privacy Policy/Terms of Service](#)

[BACK TO NEWS-LEDGER HOME PAGE](#)

ATTACHMENT C

HH \$C



West Sacramento Chamber of Commerce

HOME
CONTACT US
JOIN US
SITE SEARCH
MEMBERS ONLY

CHAMBER

CALENDAR

COMMUNITY

ECONOMIC DEVELOPMENT

RELOCATION

REGIONAL

DIRECTORY

The West Sacramento Chamber of Commerce would like to thank the following sponsors:



*from everyday collection to environmental protection,
Think Green. Think Waste Management*

NEWS

West Sac Rotary Club's Pot-of-Gold Crab Feed

Join us at Our Lady of Grace on St. Patrick's Day for the best Crab Feed in town! All you can eat Dungeness Crab w/ all the trimmings for only \$40

[View event flyer](#)

[Click here to register online](#)

Flood Control and Storm Season Preparedness

Are you ready for storm season? Please read this special Edition of City Lights with everything you need to know about flood control and preparing for storm season...

West Capitol Avenue projects will transform a boulevard with new housing, community sites

Paving the way are plans to improve a two-mile stretch of West Capitol Avenue with new retail, residential, commercial and civic developments...

Partnership for Prosperity - We Need Your Help

We're convinced that the Sacramento Region has a great opportunity to be the best place in California to do business. Share you best practices & more...


Chamber Member Pumps Millions into West Sac Hotel

West Sacramento's largest hotel, The Best Western Harbor Inn & Suites gets a \$2.5 million facelift...

CALENDAR OF EVENTS

Business Committee Meeting

[View complete list of events](#)



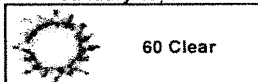
January Workshop
Calendar

**THE FEDERAL
TECHNOLOGY CENTER**

Government Contracting
Assistance

View Upcoming
Workshops

LOCAL WEATHER
January 17, 2007



CHAMBER CHAT

Sign up today!
Enter your email address below
to receive our weekly Chamber
Chat.

GO!

Annual Sponsors

Member News

Current Chamber Chat

ATTACHMENT D



WEST SACRAMENTO

Established 1987 - Celebrating 20 Years of Cityhood

Google

Site Search



Welcome Community Businesses City Hall My City

City Council | Commissions | Agendas & Videos | Departments | Employment | News | My City | GIS & Maps | Contact Us

City Hall > City Council

Resources

- » General Information
- » Contact Us
- » Council Agendas & Videos
- » Meeting Schedule

Council Members

- » Christopher Cabaldon
- » Mark Johannessen
- » Wes Beers
- » William Kristoff
- » Oscar Villegas

City Council

West Sacramento has a Council/Manager form of government. Citizens elect four City Council Members at large who serve four year terms and directly elect the mayor who serves a 2 year term. The City currently holds elections on the first Tuesday of November in even numbered years.

Meeting Time & Place

The West Sacramento City Council holds regular meetings on the 1st, 2nd, and 3rd Wednesday of every month beginning at 7:00 p.m. You can view the calendar of events to see when the next City Council meeting is scheduled. City Council meetings are held at the following location:

West Sacramento Civic Center
1110 West Capitol Avenue
West Sacramento, CA 95691

Driving
Directions



Mayor
Christopher
Cabaldon



Mayor Pro Tem
Oscar
Villegas



Council Member
Wes
Beers



Council Member
Mark
Johannessen



Council Member
William
Kristoff

Addressing the City Council at a Council Meeting:

Anyone wishing to address the Council should fill out a Request to Speak form and present it to the City Clerk prior to the item being discussed. If you would like to speak about something that is not on the current agenda, in the space marked "Item" number on the form, write in 1A. When addressing the Council, you will be allowed three minutes to speak. The Council will not make comments or take action regarding your subject matter, but may address it at a later date or assign it to staff for further follow-up. It is suggested that when others are addressing the council, you refrain from any outbursts and maintain the proper decorum expected in a formal meeting venue.

Contacting the City Council:

Via Telephone: You may contact the City Clerk's office at (916) 617-4500 and leave a message for any of the Councilmembers.

Messages will be relayed either by e-mail, telephone or direct contact with the respective Councilmember.

Via Voicemail: The following is a list of each Councilmember's voicemail box number:

Mayor Cabaldon	(916) 617-4706
Mayor Pro Tem Villegas	(916) 617-4707
Councilmember Beers	(916) 617-4708
Councilmember Johannessen	(916) 617-4709
Councilmember Kristoff	(916) 617-4705

Via Mail: You may send correspondence for any of the Councilmembers to the City Clerk's office at 1110 W. Capitol Ave., 3rd Floor, West Sacramento, CA 95691. All correspondence will be delivered to the Councilmember(s) on Friday afternoons and on Council meeting Wednesdays.

Via E-mail: All members of the Council may be reached electronically. The following is a list of their respective e-mail addresses:

Mayor Cabaldon	christopherc@cityofwestsacramento.org
Mayor Pro Tem Villegas	oscarv@cityofwestsacramento.org
Councilmember Beers	webb@cityofwestsacramento.org
Mark Johannessen	markj@cityofwestsacramento.org
Councilmember Kristoff	billk@cityofwestsacramento.org

ATTACHMENT E

[USPS Home](#) | [FAQs](#)[ZIP Code Lookup](#)

Find a ZIP + 4® Code By City Results

You Gave Us
WEST SACRAMENTO, CA


[Lookup Another ZIP Code™](#)


entries 1-4 of 4

ZIP Code™ Matches in WEST SACRAMENTO, CA

95605

95691

95798 (PO BOX) 

95799 (PO BOX) 

entries 1-4 of 4

Related Links

Calculate Postage

Calculate postage for your
letter or package online!
[Rate Calculator](#)

Print Shipping Labels

Print shipping labels from
your desktop and pay online.
[Click-N-Ship®](#)
[Other Postage](#)

Business or Residence Lookup

[Yellow Pages](#)

Find a business nationwide.

[White Pages](#)

Find a residence nationwide.

powered by **Switchboard**

[Site Map](#) [Contact Us](#) [Forms](#) [Gov't Services](#) [Jobs](#) | [National & Premier Accounts](#)

Copyright © 1999-2005 USPS. All Rights Reserved. [Terms of Use](#) [Privacy Policy](#) [NoFEAR Act EEO Data](#)



[Postal Inspectors](#)
Preserving the Trust



[Inspector General](#)
Promoting Integrity

[Home](#) | [Sign In](#)[Locator Home](#) [Help](#)**Post Offices**

Found: 764 results (shown 1-10)

Show results starting with: # A B C D E F G H I J K L M N O P Q R S T U V W X Y Z ALL

Sort Results by: [Name](#) | [Distance](#)powered by **Switchboard****Post Office - Industrial West Sacramento 1.14 Miles****3775 Industrial Blvd**
West Sacramento, CA 95799-0100

Phone: (800) ASK-USPS

Business Hours

MO 09:00-06:00PM

TU 09:00-06:00PM

WE 09:00-06:00PM

TH 09:00-06:00PM

FR 09:00-06:00PM

Business Types: Post Offices

[More Info](#) | [Map](#) | [Directions](#) | [What's Nearby?](#)**Post Office - West Sacramento P&Dc 1.14 Miles****3775 Industrial Blvd**
West Sacramento, CA 95799-0100

Phone: (916) 373-8157

Toll-free: (800) ASK-

USPS

Fax: (916) 373-8699

Business Hours

MO 09:00-06:00PM

TU 09:00-06:00PM

WE 09:00-06:00PM

TH 09:00-06:00PM

FR 09:00-06:00PM

Business Types: Post Offices

[More Info](#) | [Map](#) | [Directions](#) | [What's Nearby?](#)**Post Office - West Sacramento 1.31 Miles****1601 Merkley AVE**
West Sacramento, CA 95691-9998

Phone: (800) ASK-USPS

Fax: (916) 371-1945

Business Hours

MO 08:30-06:00PM

TU 07:30-05:00PM

WE 08:30-05:00PM

TH 07:30-05:00PM

FR 08:30-05:00PM

SA 10:00-01:00PM

Business Types: Post Offices

[More Info](#) | [Map](#) | [Directions](#) | [What's Nearby?](#)**Post Office - Bryte 1.97 Miles****1548 Lisbon AVE**
West Sacramento, CA 95605-1837

Phone: (800) ASK-USPS

Business Hours

MO 08:30-12:00PM

TU 08:30-12:00PM

WE 08:30-12:00PM

TH 08:30-12:00PM

FR 08:30-12:00PM

Business Types: Post Offices

[More Info](#) | [Map](#) | [Directions](#) | [What's Nearby?](#)**Post Office - Broderick 1.98 Miles****900 Sacramento AVE**
West Sacramento, CA 95605-9998

Phone: (800) ASK-USPS

Business Hours

MO 08:30-05:00PM

TU 08:30-05:00PM
WE 08:30-05:00PM
TH 08:30-05:00PM
FR 08:30-05:00PM

Business Types: **Post Offices**

[More Info](#) | [Map](#) | [Directions](#) | [What's Nearby?](#)

Post Office - Metro

3.03 Miles

801 I ST RM 149
Sacramento, CA 95814-9998

Phone: (800) ASK-USPS
Fax: (916) 444-6158

Business Hours
MO 08:00-05:00PM
TU 08:00-05:00PM
WE 08:00-05:00PM
TH 08:00-05:00PM
FR 08:00-05:00PM

Business Types: **Post Offices**

[More Info](#) | [Map](#) | [Directions](#) | [What's Nearby?](#)

Post Office - Broadway

3.44 Miles

2121 Broadway
Sacramento, CA 95818-9998

Phone: (800) ASK-USPS
Fax: (916) 455-9501

Business Hours
MO 08:30-05:00PM
TU 08:30-05:00PM
WE 08:30-05:00PM
TH 08:30-05:00PM
FR 08:30-05:00PM

Business Types: **Post Offices**

[More Info](#) | [Map](#) | [Directions](#) | [What's Nearby?](#)

Post Office - Land Park

3.85 Miles

5930 S Land Park DR
Sacramento, CA 95822-9998

Phone: (800) ASK-USPS
Fax: (916) 393-5247

Business Hours
MO 08:30-05:00PM
TU 08:30-05:00PM
WE 08:30-05:00PM
TH 08:30-05:00PM
FR 08:30-05:00PM

Business Types: **Post Offices**

[More Info](#) | [Map](#) | [Directions](#) | [What's Nearby?](#)

Post Office - Sta 4 W El Camino

4.20 Miles

1540 W EL Camino AVE
Sacramento, CA 95833-1946

Phone: (916) 920-2493
Toll-free: (800) ASK-USPS

Business Hours
MO 07:00-09:00PM
TU 07:00-09:00PM
WE 07:00-09:00PM
TH 07:00-09:00PM
FR 07:00-09:00PM
SA 07:00-09:00PM

Business Types: **Post Offices, Automated Teller Machines (Atm)**

[More Info](#) | [Map](#) | [Directions](#) | [What's Nearby?](#)

Post Office - Fort Sutter

4.33 Miles

1618 Alhambra Blvd
Sacramento, CA 95816-9998

Phone: (800) ASK-USPS
Fax: (916) 456-2206

Business Hours
MO 08:00-05:45PM
TU 08:00-05:45PM
WE 08:00-05:45PM
TH 08:00-05:45PM
FR 08:00-05:45PM
SA 09:00-05:00PM

Business Types: **Post Offices**

[More Info](#) | [Map](#) | [Directions](#) | [What's Nearby?](#)

Show results starting with: # [A](#) [B](#) [C](#) [D](#) [E](#) [F](#) [G](#) [H](#) [I](#) [J](#) [K](#) [L](#) [M](#) [N](#) [O](#) [P](#) [Q](#) [R](#) [S](#) [T](#) [U](#) [V](#) [W](#) [X](#) [Y](#) [Z](#) [ALL](#)[Next >>](#)

Modify Search

Street	City	State List	Zip
	West Sacramento	CA	

Search within: 100  miles of this location[Search >](#)[Site Map](#) [Contact Us](#) [Forms](#) [Gov't Services](#) [Jobs](#) | [National & Premier Accounts](#)Copyright © 1999-2005 USPS. All Rights Reserved. [Terms of Use](#) [Privacy Policy](#) [No FEAR Act](#) [EEQ Data](#)Postal Inspectors
Preserving the TrustInspector General
Promoting Integritydata by **ACORN**

Some business data provided by infoUSA, Inc. Copyright © 2007

© 2007 InfoSpace Inc. All Rights Reserved.
Switchboard is a subsidiary of InfoSpace, Inc.

ATTACHMENT F

M.H. BC


WEST SACRAMENTO
Established 1987 - Celebrating 20 Years of Cityhood

Google

Site Search


[Welcome](#) [Community](#) [Businesses](#) [City Hall](#) [My City](#)
[City Council](#) | [Commissions](#) | [Agendas & Videos](#) | [Departments](#) | [Employment](#) | [News](#) | [My City](#) | [GIS & Maps](#) | [Contact Us](#)
[City Hall](#) > [Departments](#) > [Redevelopment](#) > [Economic Development](#) > [Business Assistance](#)
Services
Economic Data Tables

- [Our Vision](#)
- [News](#)
- [Available Locations](#)
- [Top 10 Reasons to Locate here](#)
- [Economic Data Tables](#)
- [Location & Transportation](#)
- [Business Assistance](#)
- [Utility and City Services](#)
- [Economic Profile](#)
- [Community Life](#)
- [Residential Opportunities](#)
- [Demographics](#)
- [Enterprise Zone](#)

West Sacramento is proud to offer the following data tables to provide detailed information about the city of West Sacramento. These data tables were created by the International Economic Development Council (IEDC) in cooperation with leading US site selection consulting firms- including Pricewaterhouse Coopers, Ernest & Young and Wadley-Donovan. The data tables contain over 1,200 data elements available for download in PDF.

This project was funded by a grant from PG&E.

Check back frequently for updates and in the future a searchable database.

- Table 1- [Demographics](#)
- Table 2- [Labor Force](#)
- Table 3- [Leading Employers](#)
- Table 4- [New Companies to the Area](#)
- Table 5- [Military Bases & Installations](#)
- Table 6- [Research Base](#)
- Table 7- [Four Year Universities](#)
- Table 7a- [Four Year University Graduates](#)
- Table 8- [Community Colleges](#)
- Table 9- [Vocational & Technical Resources](#)
- Table 9a- [Vocational & Technical Resources Graduates](#)
- Table 10- [Industry Payroll](#)
- Table 11- [Average Salaries](#)
- Table 12- [Workers Compensation & Unemployment Insurance](#)
- Table 13- [Labor Management Relations](#)
- Table 14- [Transportation](#)
- Table 15- [Taxation](#)
- Table 16- [Occupancy & Supply](#)
- Table 17- [Utilities](#)
- Table 18- [Environmental](#)
- Table 19- [Government](#)
- Table 20- [International Resources](#)
- Table 21- [Quality of Life](#)

244

TABLE 3

LEADING EMPLOYERS

BY

ALL SECTORS & INDIVIDUAL SECTORS

Sector	Company	Location	Product/Service	Function	NAICS code	Employment
All Sectors	U.S. Post Office	West Sacramento	U.S. Postal Service		49111	2,077
	State of California, General Services	West Sacramento	General Service		92119	1,460
	United Parcel Service (UPS)	West Sacramento	Postal Service		492110	1,080
	Raley's/Bel Air	West Sacramento	Grocery Shopping	HQ	445110	972
	Washington Unified School District	West Sacramento	Public Education		61111	850
	NOR-Cal Beverage	West Sacramento	Beverage Producer	HQ	312111	636
	Rex Moore Electrical	West Sacramento	Contractors/Engineers	HQ	235310	600
	Dade Microscan Inc.	West Sacramento	Medical Science		339112	550
	Clitgroup	West Sacramento	Banking		522110	500
	First Health Group Corporation	West Sacramento	Health Insurance		561110	465
	Fleming Companies Inc	West Sacramento	Wholesale Distributor	Dist. Center	422410	391
	MTS (Tower Records)	West Sacramento	Record Merchant	HQ	561110	383
	City of West Sacramento	West Sacramento	Local Government		92119	350
	Roadway Express	West Sacramento	Shipping Service		484110	337
	Viking Freight	West Sacramento	Transportation Service		484120	283
	Tony's Fine Foods	West Sacramento	Food Distributor	HQ	424470	230
	Farmer's Rice Cooperative	West Sacramento	Rice Marketing Cooperative		561110	225
	SBC	West Sacramento	Communications		513330	225
	Idexx Veterinary Services	West Sacramento	Veterinary Services		541940	217
	Flowmaster	West Sacramento	Motor Vehicles & Equipment	Dist. Center	421120	202
	CAL-AIR Inc	West Sacramento	Contractors/Engineers	Regional Office	325120	180
	Clark Pacific	West Sacramento	Manufacturing	Plant	235990	175
	McKesson Drug Company	West Sacramento	Wholesale Distributor	Dist. Center	422210	151
	KOVR TV 13	West Sacramento	Television		513120	130
	Sacramento River Cats	West Sacramento	Misc. Amusement, Recreation Services	HQ	71399	55*
Manufacturing	NOR-Cal Beverage	West Sacramento	Beverage Producer	HQ	312111	636
	Dade Microscan Inc.	West Sacramento	Medical Science		339112	550
	Clark Pacific	West Sacramento	Manufacturing	Plant	235990	175
Distribution	NOR-Cal Beverage	West Sacramento	Beverage Producer	HQ	312111	636
	Fleming Companies Inc	West Sacramento	Wholesale Distributor	Dist. Center	422410	391
	Tony's Fine Foods	West Sacramento	Food Distributor	HQ	424470	230
FIRE	First Health Group Corporation	West Sacramento	Health Insurance		561110	465
Batch Office: Across all Sectors						

AH.C

TABLE 4 COMPANIES NEW TO THE AREA WITHIN THE LAST THREE YEARS								
Type & Year	Company	Location City County		Product/Service	Function	NAICS code	Year Established	Employment (West Sac does not disclose this info)
New to the Area Last Year (2003)	United Bakery	West Sac	Yolo	Baked Goods	HQ	311812	1991	12
	International Medical Group	West Sac	Yolo	Medical Insurance	Regional Office	621999	n/a	16
	Valley Biosystems	West Sac	Yolo	Biotechnology	R&D	541710	n/a	4
	PSS World Medical	West Sac	Yolo	Medical Supplies	Regional Office	421450	1983	35
	Wyo- Tech/Corinthian Colleges	West Sac	Yolo	Trade School	Local Campus	611511	1966	45
	CertainTeed Corp.	West Sac	Yolo	Building products	Branch Mfg./Dist		1904	120
	Mission Foods	West Sac	Yolo	Food	Dist. Center	42249	1949	20
Two Years Ago (2002)	Blood Source	West Sac	Yolo	Medical	branch	621991	1950	80
	Northrop Grumman Corp.	West Sac	Yolo	Aerospace	branch		n/a	120
	The PEGS company	West Sac	Yolo	Supplies/ Services shopping carts	Mfg./Dist.		1930	n/a
	KOO Contruction, Inc	West Sac	Yolo	Construction	HQ	233220	1988	39
	Kone, Inc	West Sac	Yolo	Elevators, Escalators	Regional Office	235950	1910	7
	Omni Duct, Inc	West Sac	Yolo	Metals	HQ	332322	1982	14
	United Bakery	West Sac	Yolo	Baked Goods	HQ	311812	1991	15
	California Sierra Express	West Sac	Yolo	Freight	Dist. Center	484110	1988	47
	Regal Paper	West Sac	Yolo	household paper goods	Dist. Center	42211	n/a	n/a
	HydroLynx	West Sac	Yolo	Flood Warning Eqpmt.	HQ	339999	1998	5
Three Years Ago (2001)	Mesa Beverage	West Sac	Yolo	Beverages	Branch Mfg./Dist	312111	1998	184
	DTL (division of Mori-Seiki Co.)	West Sac	Yolo	Machine Tools	Mfg.	541710	2001 (1948)	26
	Jackson Laboratory	West Sac	Yolo	Biotechnology	Branch Mfg	541710	1929	53
	Farallon Boats	West Sac	Yolo	Boats	HQ	336612	1974 (apprx)	7
	Anderson News Company	West Sac	Yolo	wholesale- magazine & books	Dist. Center	422920	1917	30
	F. Rogers Insulation	West Sac	Yolo	Insulation	branch	235420	1986	9
Expansions/New Facilities Last Year (2003)	Flowmaster	West Sac	Yolo	Mufflers	Dist. Center	421120	1983	202
	Xyratex	West Sac	Yolo	Computer Memory Storage Devised	Branch Mfg.	541512	1994	110

	Nor Cal Beverage	West Sac	Yolo	Beverage Manufacturing & Distribution	HQ	561110	1937	636	
	Tony's Fine Foods	West Sac	Yolo	Food Processing	HQ	422470	1964	230	
	Lipomics Technologies, Inc	West Sac	Yolo	Biotechnology	HQ	541710	2000	15	
Two Years Ago (2002)	Raley's Bakery	West Sac	Yolo	Baked Goods	Branch Mfg./Dist	311811	1955	88	
	K/P Corporation	West Sac	Yolo	Office/Admin Services	Regional Office	561110		62 (relocation)	
	Nor Cal Produce	West Sac	Yolo	Produce	HQ	422480	1971	98 (relocation)	
	All Phase Security	West Sac	Yolo	Security	HQ	561612	1996	150	
	Bullet Guard	West Sac	Yolo	Security	HQ	235920	1977	added 5 (total of 21)	
	Lift Hi Equipment	West Sac	Yolo	Services & Sales	HQ	532412	1993	added 3 (total of 6)	
Downsizing/Closing/Layoff									
Last Year (2003)	Cal Fed Regional Admin. Center	West Sac	Yolo	Financial Services	Regional Office	522110	n/a	700	merger
	LD Brinkman	West Sac	Yolo	Flooring Dist	Dist. Center	421220		47	Bankrupt
	Cal Fed Bank	West Sac	Yolo	Financial Services	Regional Office	522110	n/a	700	merger
Two Years Ago (2002)	Amerisource Bergan Corp	West Sac	Yolo	Pharmaceuticals	Dist. Center	561499	2001	49	moved to adjacent community

West Sacramento Recruitment Reports 2001-2003
West Sacramento Business License System - Intranet
Calls to companies directly

ATTACHMENT G



WEST SACRAMENTO

Established 1987 - Celebrating 20 Years of Cityhood

Google

Site Search



Welcome Community Businesses City Hall My City

City Council | Commissions | Agendas & Videos | Departments | Employment | News | My City | GIS & Maps | Contact Us

City Hall > Departments > Redevelopment > Economic Development > Community Life

Services

Community Life

- Our Vision
- News
- Available Locations
- Top 10 Reasons to Locate here
- Economic Data Tables
- Location & Transportation

- Business Assistance
- Utility and City Services
- Economic Profile
- Community Life
- Residential Opportunities
- Demographics
- Enterprise Zone


Though a relatively young city, West Sacramento community life dates back to the Gold Rush. Businesses will easily find health care, education and other retail and business services in and around West Sacramento. Urgent care and medical offices are located in the city and a full service hospital is located a few miles from the city center. Nine public schools and several private schools serve West Sacramento. The city's commitment to quality schools is evidenced by approval of a \$25 million local school bond issue and a special commission on school excellence. Higher education is also within easy reach with four community colleges located nearby, including the West Sacramento Center of Sacramento City College. Five universities and numerous private colleges offer specialized degree and occupational training programs.



Whether your interests include baseball, boating or bicycling, West Sacramento can accommodate you. Our 22 neighborhood parks include direct river access for fishing and boating, viewing the river or enjoying concerts at River Walk Park. During summer evenings, you're likely to find residents at Raley Field enjoying a River Cats game. West Sacramento is at the heart of a thriving metropolitan area whose cultural offerings include the Sacramento Ballet, Opera and Philharmonic, the Sacramento Community Theater and art and history museums. Other leisure and entertainment opportunities include fine restaurants, wineries, brew pubs and the popular Sacramento Kings NBA basketball team.

REGIONAL CULTURE AND RECREATION

West Sacramento is in the heart of the thriving Sacramento metropolitan area, known for its rich cultural offerings and proximity to world class, year-round recreation. The Sacramento Ballet, Opera and Philharmonic, the Sacramento Community Theater, the annual Music Circus and multiple theatre groups provide many opportunities to enjoy regional and international entertainment. The annual Sacramento Dixieland Jazz Jubilee music festival takes place on the Sacramento and West Sacramento waterfronts with local and international musicians entertaining throughout the Memorial Holiday weekend. Nearby, UC Davis recently added a 104,000-square foot performing arts center. The Mondavi Center for the Performing Arts offers a wide variety of programs and music from around the world including a lecture series featuring authors, politicians and scientists, adding to the region's increasing international recognition.



The Sacramento and American Rivers meet and define West Sacramento's northern and eastern boundaries, providing easy access to hiking, camping, boating, water skiing and fishing. The American River Parkway offers one of the finest riparian recreational corridors of any metropolitan area in the United States. Each weekend, thousands of Sacramentans bike along its shores, fly fish for salmon from its banks and wade and bathe on its pristine beaches and sandbars.

A few minutes across the Tower Bridge in downtown Sacramento are the retail shops and restaurants of the downtown area and historic Old Sacramento. Downtown attractions include the Crocker Art Museum, the State Railroad Museum, the Tower Antique Auto Museum, Sacramento Community Theatre, IMAX Theater and numerous nightclubs and restaurants.

Sacramentans are enthusiastic sports fans and support professional teams including the beloved NBA Kings, the women's NBA Sacramento Monarchs, the Sacramento Knights professional soccer team, and West Sacramento's own River Cats, Triple A baseball affiliate of the Oakland Athletics. Residents regularly make the short drive to see the Oakland Raiders, San Francisco 49ers and Giants.

Just a two-hour drive from ski resorts in the Sierra Nevada Mountains and state parks on the scenic Northern California coast, Sacramento's location is ideal. The Napa Sonoma wine country is a leisurely one and a half hour's drive away, as are the cosmopolitan charms of San Francisco Bay.

PARKS AND RECREATION

West Sacramento's outstanding recreational opportunities include 11 miles of river frontage, 17 parks, 2 pools, 3 community centers, and a wide selection of recreational programs for every interest. River Walk Park, the crown jewel of the city, offers scenic access to the Sacramento River and plays host to many community concerts and activities the West Sacramento Chamber of Commerce sponsors the annual River Bank Music Festival and Neighbors Fair every fall featuring nationally recognized blues, rock and gospel talents as well as local musicians. A full day of live entertainment, arts and crafts, kids activities, and a variety of delicious ethnic foods, make this event a regional favorite. Also sponsored by the City of West Sacramento is the free evening concert series "Harmony on the River" held at the River Walk Park. Additionally, the Civic Center Concert Series features the West Sacramento Orchestra in free concerts held at the new Civic Center.

Local bicycle clubs frequently meet on the city's bicycle trails to travel to Sacramento recreational areas and nearby city of Davis trails. The West Sacramento Bicycle Path Gateway is a bicycle park at the end of West Capitol Avenue where cyclists can rest before crossing the Yolo Bypass. Additional bike paths are being added as the Southport development continues to grow and expand.

The City of West Sacramento places special emphasis on the development of children by offering a wide spectrum of activities and programs. Youth sports programs include Little League Baseball, girl's softball, swimming, boy's and girl's basketball, street hockey, soccer, rowing and NFL flag football. The "After-School Adventure" is a fun, educational and athletic program that kids can participate in throughout the school year for free. During the summer months, children can participate in a six-week day camp held at several locations in the city. Eleven different youth sports special events are held annually by the Recreation Department. The Club West Teen Center also offers after school programs and annually host field trips, dances, and club activities. The West Sacramento branch of the Yolo County Library is open six days a week and offers preschool story time, school age crafts and stories, and teen poetry contests.

EDUCATION

Primary Education

There are eight public elementary schools, one middle school and two high schools in the Washington Unified School District. The newest addition to the district, Bridgeway Elementary School opened in 2002 and is located in the Bridgeway Island community of Southport. West Sacramento's dedication to improve the educational environment for all children was reaffirmed with the passage of a \$52 million school bond in March 2004 to build a new high school. The new school site will be in the Southport area in anticipation of the expected population growth. Local school scores continue to rise each year in the Washington School District with River City High School scoring the largest improvement in the Sacramento and Placer County

areas for 2003. In 2002, both Southport Elementary and Westmore Oaks Elementary received the California Distinguished Schools Award. And in 2003, Westmore Oaks Elementary School was the only recipient of the national No Child Left Behind Blue Ribbon Award in Yolo County. Elementary school teacher Dawn Imamoto was named Teacher of the Year for 2004, celebrating her unwavering dedication to education. For more information about local schools, please visit <http://www.cde.ca.gov>.

Directory of West Sacramento public and private schools:

Public Schools

Alyce Norman Elementary School (K-6)	(916) 375-7650
Bridgeway Lakes Elementary School (K-6)	(916) 375-7778
Byte Elementary School (K-6)	(916) 375-7660
Early Childhood Education	(916) 375-7640
Elkhorn Elementary School (K-6)	(916) 375-7670
Evergreen Elementary School (K-6)	(916) 375-7680
Westfield Elementary School (K-6)	(916) 375-7720
Westmore Oaks Elementary School (K-6)	(916) 375-7730
Southport Elementary School (K-6)	(916) 375-7890
Golden State Middle School (7-8)	(916) 375-7700
River City High School (9-12)	(916) 375-7800
Independent Study (K-12)	(916) 375-7747
Yolo High School, Continuation (9-12)	(916) 375-7740
Opportunity School (7-9)	(916) 375-7740

Private Schools

Holy Cross School (K-8)	(916) 371-1313
Our Lady of Grace School (K-8)	(916) 371-9416
River City Christian Academy (1-12)	(916) 373-0636

Vocational Education

There are six accredited vocational schools located in West Sacramento, including the newest addition Wyo-Tech. Specializing in car technology and repair, the 80,000 square foot campus is part of Corinthian Colleges which was ranked No. 6 on Fortune magazine's 2003 list of the 100 fastest-growing companies. West Sacramento's River City High School offers a School at Work program targeting electronics and engineering training. Students are offered workplace training with local firms while attending school. The Linking Education to Economic Development (LEED) program is a regional program used by many businesses in the area including the River Cats and also by River City High School to link university courses and training to local companies needs. They offer the Workforce Skills Certification program, certifying participants as skilled in a variety of areas, and the California Intern Connection a program that matches participating businesses with interns.

Secondary Education

Located within 20 minutes of West Sacramento are five universities and four public community colleges. UC Davis is one of the top rated public universities in the nation with the medical center ranking highly among America's Best Hospitals in 2003 according to a recent U.S. News & World Report. The University's Medical school was ranked in the top 40 in the nation, as well as the professional schools of Law, Business, and Engineering, according to a separate report by U.S. News & World Report.

California State University, Sacramento is also nearby and has been recognized as one of the top public universities in the country by U.S. News & World Report. This beautiful campus is located adjacent to the American River and offers a wide variety of academic programs.

The Los Rios Community College District has four campuses in the metropolitan region. Services available to businesses through the Community College system include the International Trade Development program which offers no and low-cost consulting services as well as seminars and workshops. The Workplace Learning program offers employers high quality, affordable services for improved employee performance. And the Small Business Development and Consulting program offers in depth help to those who already own a small business and those that want to start a small business. Los Rios Community Colleges offer many different degrees and certifications including: accounting, biotechnology, business, management, nursing, technical communications, web page design, and computer programming.

University of California at Davis (530) 752-2973 www.ucdavis.edu
(30,229 enrolled) School of Medicine, Graduate School of Management)

California State University, Sacramento (916) 278-4636 www.csus.edu
(28,375 enrolled, 7th largest of 23-campus California State University System)

Golden Gate University	(916) 648-1446	www.ggu.edu
University of San Francisco	(916) 920-0157	www.usfca.edu
University of Southern California	(916) 442-6911	www.usc.edu
University of Phoenix	(916) 923-2107	www.phoenix.edu

Los Rios Community College District - <http://www.losrios.edu>
(60,000 enrolled; 2nd in state for transfers to state universities)

Business and Economic Development Center (916) 563-3333

American River College	(916) 484-8011	www.arc.losrios.edu
North Valley/Mountain Biotechnology Program	(916) 464-8660	
Consumnes River College	(916) 691-7451	www.crc.losrios.edu
Sacramento City College	(916) 558-2111	www.scc.losrios.edu
West Sacramento Center	(916) 375-5511	

Chapman College
National University

(916) 922-0119 www.chapman.edu
(916) 855-4100

HEALTH CARE

Urgent care, occupational therapy and medical offices are located in West Sacramento. Twenty-five acute care facilities are located within the Sacramento area. The closest is the University of California Davis Medical Center. This full-service, teaching hospital is approximately three miles from the City. It ranks among America's Best Hospitals in nine of seventeen medical specialties, according to a U.S. News & World Report annual survey.

American River Hospital	(916) 484-2222
Kaiser Permanente Davis	(916) 757-7100
Kaiser Permanente Medical Center	(916) 973-5000
Kaiser Permanente So. Sacramento	(916) 688-2522
Mercy Hospital of Sacramento	(916) 453-4545
Mercy San Juan Hospital	(916) 537-5000
Methodist Hospital of Sacramento	(916) 423-3000
Sacramento Occupational Medical Group (W. Sac)	(916) 372-9893
Sutter General Hospital	(916) 454-2222
Sutter Memorial Hospital	(916) 454-3333
University of California, Davis, Medical Center of Sacramento	(916) 734-2011

RETAIL SERVICES

Retail and commercial services are located in five local shopping centers throughout West Sacramento. The central business district, centered at the intersection of Jefferson Boulevard and West Capitol Avenue, is home to three national bank branches, many restaurants, several grocery stores, two national drug store chains and numerous retail services. The rapidly growing Southport area will soon have a its own neighborhood shopping center called the Southport Town Center. Southport Town Center will be located on 30 acres at the southeastern corner of Jefferson Blvd. and Linden Road and will be anchored by a Nugget Market. For more information about West Sacramento retail services, please visit <http://www.westsacramentochamber.com>

Dining Guide - PDF

The shopping and entertainment of downtown Sacramento is just a few minutes away at Downtown Plaza, Sacramento's downtown mall. Downtown Plaza is anchored by Macy's and 180 specialty stores. The 100 restaurants and unique shops of Old Sacramento are just across the river from West Sacramento.

Other shopping centers located throughout the Sacramento region offer the retail opportunities typical of a large metropolitan area.

CHILD CARE

Fifty-four licensed daycare facilities are available in the city, with some specializing in infant care and others in pre-school or school age children. The City of West Sacramento offers the Discovery Preschool Program for preschool age children, which promotes school readiness by acquainting children with numbers, shapes, colors and the alphabet. The Washington Unified School District offers the Early Childhood Education program with facilities located on site at the districts elementary campuses. For a complete list of these providers please visit www.ccid.ca.gov.

CHURCHES

The West Sacramento community offers a variety of churches for traditional faiths as well as houses for worship for diverse faith communities.

HOTELS AND CONVENTION FACILITIES

A number of hotels exist in West Sacramento including the Best Western Harbor Inn and the new Holiday Inn Express, both on Harbor Boulevard. The Harbor Inn and Suites offers 138 guestrooms and suites in a quality business environment with conference facilities to accommodate 180 attendees. The newest business hotel is the 55-room Holiday Inn Express located on Evergreen Avenue

ATTACHMENT F

AA 10/17



WEST SACRAMENTO

Established 1987 - Celebrating 20 Years of Cityhood

Google

Site Search



Welcome Community Businesses City Hall My City

City Council | Commissions | Agendas & Videos | Departments | Employment | News | My City | GIS & Maps | Contact Us

City Hall > Departments > Redevelopment > Economic Development > Utilities and City Services

Services

- Our Vision
- News
- Available Locations
- Top 10 Reasons to Locate here
- Economic Data Tables
- Location & Transportation
- Business Assistance
- Utility and City Services
- Economic Profile
- Community Life
- Residential Opportunities
- Demographics
- Enterprise Zone

Utility and City Services

NOTE: West Sacramento has no utility use taxes

The City of West Sacramento provides comprehensive utility and municipal services to its business residents. These services include high quality water, wastewater treatment facilities, contract refuse collection and curbside recycling. The city maintains its own police and fire departments and provides building permitting, land use and real estate development services. This section contains information about private utility services including gas and electric, telephone and telecommunications service providers operating in the city limits. Businesses realize considerable savings because West Sacramento does not levy any utility use taxes. A summary of the each provider's services and contact information is listed below.

BUILDING PERMITTING SERVICES

West Sacramento Building Division (916) 617-4645

- Guaranteed 14 day plan review response time
- Project Review Committee
- A "One-stop" development review meeting with your project team and all city development services professionals in which technical assistance is offered prior to formal plan submittal
- Individual meetings scheduled weekly
- Advance reservations available

LAND USE AND DEVELOPMENT SERVICES

West Sacramento Community Development Department (916) 617-4645

- Planning Division
- General Plan Administration and amendments
- Zoning district verifications, rezoning, conditional use permits

TRAFFIC SERVICES (916) 617-4645

- Traffic Counts
- Transportation Improvement Projects
- Transportation Project Management

UTILITY SERVICES (NOTE: WEST SACRAMENTO HAS NO UTILITY USE TAX)

West Sacramento Public Works Department (916) 617-4850

WATER SERVICE

- Capacity
- 24 million gallons per day (mgd) – West Sacramento Bryte Bend Filtration Plant
- Phase I expansion to increase capacity to 39 mgd to begin in 2002
- Additional 9 mgd from 8 City wells
- 3 wells for emergency standby purposes
- Peak Summer Usage is 24 mgd
- Average daily usage is 9 mgd
- Quality
- Safe, reliable supplies of high quality drinking water and process water
- Surpasses state and federal quality safety standards
- Continuous sophisticated testing in both city facilities and commercial laboratories
- Water treatment facility compliance with State Office of Drinking Water
- Water quality documentation available upon request

SANITARY SEWER SERVICE

- Capacity
- Currently 7.5 mgd at treatment plant; expansion possible to 16 mgd
- South River Road facility provides secondary treatment
- Additional 47 mgd capacity in 2006 with proposed connection to Sacramento County Regional Sanitation District
- Peak demand 5.7 mgd

ELECTRICITY AND GAS

Pacific Gas & Electric Company (800) 743-5000 www.pge.com
Economic Development Representative (916) 386-5008

- Specific, competitive service proposal available upon request
- PG&E Enterprise Zone Electric Power Discount Program
- Discount must be requested and approved prior to relocation
- Financing and Rebates for Energy Efficiency Improvements
- Economic Development staff will work with businesses and PG&E to obtain a competitive, tailored proposal for electric and gas service
- Discounts on new California demand of 200 Kw and more; must be requested prior to decision to locate
- 15% discount Year 1
- 10% discount Year 2
- 5% discount Year 3

TELEPHONE AND INTERNET SERVICE

- SBC Business Customer Service (800) 750-2355
- Pacific Bell Internet Business Services (888) 724-7253
- MCI Business Service (888) 624-9266
- Electric Lightwave Inc (916) 231-5700
- XO Communications (877) 617-2111
- Pacific Bell provides local voice and data transmission service
- Controlled environment vault and fiber optic service
- ISDN service and DS3 bandwidth
- MCI/WorldCom Sacramento point of presence (POP) in West Sacramento
- All major long distance companies' POP adjacent to West Sacramento
- Fiber optic sonnet ring in Riverside Commerce Center

WASTE DISPOSAL SERVICE

Contract Refuse Collection (916) 617-4575
City Recycling Coordinator (916) 617-4590

FLOOD PROTECTION (916) 617-4645

- West Sacramento Engineering Division
- New levee system improvements completed in 2000
- Maintained by the State of California, the US Army Corps of Engineers (USCOE) and West Sacramento Reclamation Districts 537 and 900
- Zone X FEMA designations; protected from a 100-year storm by levees

SEISMIC STABILITY

- December 1991 UC Davis Study ranked area earthquake probability lowest in the state
- One of the most geologically stable regions in the western United States

PUBLIC SAFETY


POLICE SERVICES

- West Sacramento Police Department (916) 372-2461
- 65 sworn officers
- 36 full time civilian positions
- 3 full time patrol shifts
- Code Enforcement

- K-9 / SWAT
- Marine Patrol
- Investigation Unit
- Crime prevention community policing

FIRE PROTECTION

- West Sacramento Fire Department (916) 617-4600
- 4 Fire stations
- 59 firefighters and emergency service personnel
- Fire Prevention Division
- Hazardous materials section
- Favorable ISO 2 Rating (held by less than 10 California cities)


WEST SACRAMENTO
Established 1987 - Celebrating 20 Years of Cityhood

Google

Site Search


[Welcome](#) | [Community](#) | [Businesses](#) | [City Hall](#) | [My City](#)

44.5

[City Council](#) | [Commissions](#) | [Agendas & Videos](#) | [Departments](#) | [Employment](#) | [News](#) | [My City](#) | [GIS & Maps](#) | [Contact Us](#)
[City Hall](#) > [Departments](#) > [Police](#) > [About Us](#)
Resources

- [About Us](#)
- [CALEA Accreditation](#)
- [General Information](#)
- [Crime Stats and Figures](#)
- [Police Services](#)
- [Code Enforcement](#)
- [Crime Prevention and Education](#)
- [Career Information](#)
- [Department Directory](#)
- [K9 Unit](#)
- [Contact Us](#)

West Sacramento Police Department



Dan Drummond, Chief of Police
Henry Serrano, Deputy Chief of Police

The West Sacramento Police Department is committed to providing quality service to the community and its guests through maintaining order, fostering a sense of security, enforcing the laws of the City and State, and supporting the Constitution of the United States and the State of California.

The Police Department provides a full range of police services to the residents of West Sacramento - 24 hours a day, 7 days a week. Our department is responsible for patrolling city neighborhoods, responding to calls for service, investigating crime and arresting offenders and working closely with the community to identify and solve problems of crime and neighborhood disorder. We also provide educational programs to assist our citizens with making their homes and surrounding areas a safe and enjoyable place to live.

The Department is organizationally divided into three Offices. These Offices include: Administration, Investigations/Support Services, which includes the Code Enforcement Division, and Operations. Our police officers service a population of 40,000 and patrol 23.3 square miles.



The Department is staffed with **73** sworn officers and **38** civilian full-time employees. Other positions include part-time police officers, parking enforcement officers, reserve police officers and volunteers. Additionally, a Domestic Violence Advocate and Probation Officer are housed at the Police Department to enhance the services provided by the Department.

Frequently Asked Question

- Have Public Safety Services kept pace with the growth and development in the City?

Answer: Yes

The true measure of the adequacy of growth in public safety services is not directly related to the growth in population. There are more accurate ways to assess the level of services.

When the city incorporated in 1987 the population was 28,000. By the year 2005 the population had grown to 40,000, which is an increase of approximately 43%. By comparison the staffing level of the Police Department has increased from 75 in 1987 to 111 today, which is an increase of 33%.

While the percentages do not match, they should not necessarily do so. More accurate measures are response time to serious or violent crimes and the percentage of time that officers have for preventative or suppression activities. A recent sampling of higher priority calls showed a response time of five minutes, which is within norms. The percentage of time for prevention and suppression activities is still being calculated.

Beginning in 2005 the city adopted a three year plan that will increase public safety staffing in each of those years. Beyond that, as revenues continue to grow the city will plan for increased demand for services in future years.

West Sacramento continues to be a safe place to live, work and raise a family.

Driving
Directions



Police Lobby Hours:

Monday-Friday, 8:00 a.m. to
5:00 p.m.

The Department is located at:
550 Jefferson Jefferson
Boulevard
(916) 617-4900

H.H. Fire

**WEST SACRAMENTO***Established 1987 - Celebrating 20 Years of Cityhood*

Google

Site Search


[Welcome](#) | [Community](#) | [Businesses](#) | [City Hall](#) | [My City](#)
[City Council](#) | [Commissions](#) | [Agendas & Videos](#) | [Departments](#) | [Employment](#) | [News](#) | [My City](#) | [GIS & Maps](#) | [Contact Us](#)
[City Hall](#) > [Departments](#) > [Fire Department](#)**Resources**


- [Chiefs Message](#)
- [Administrative Services](#)
- [Hazardous Materials Division](#)
- [Fire Prevention & Education](#)
- [Safety & Inspections](#)
- [Emergency Services](#)
- [Department Directory](#)
- [Department Statistics](#)
- [Station Coverage Map](#)
- [Career Information](#)
- [Apparatus Inventory](#)
- [Contact Us](#)

Featured Services

- [FAQ's and Topics](#)

West Sacramento Fire Department**Frederick F. Postel, Fire Chief**

The West Sacramento Fire Department has the mission of protecting life, environment, and property within the City of West Sacramento. To effectively complete this mission, the Department has located four fire stations throughout the City, each of which houses one front line fire engine equipped to handle a variety of emergency calls. The four fire stations operate 24 hours a day, 7 days a week with a combined staffing of 15 personnel on duty. Firefighters work 24-hour tours of duty. There are three work groups called "shifts". Additionally, an off duty Division Chief is assigned as Duty Chief to respond to all structure fires and other major emergencies to provide Incident Command and Scene Management.



Become a WEST SACRAMENTO FIREFIGHTER
APPLICATIONS ACCEPTED between September 1, 2006 - September 8, 2006
 For more information contact: 916.677.4500 www.cityofwestsacramento.org

[Click here on how to become a West Sacramento Firefighter!](#)

Outside the city limits, the Fire Department is responsible for the unincorporated area south of the City of West Sacramento boundary to Babel Slough Road and across to the old Arcade Station on Jefferson Blvd. The Fire Department has Automatic Aid agreements with Yolo County Fire Departments, and a Mutual Aid agreement with the City of Sacramento Fire Department.

The Fire Department has three divisions, which provide a wide range of services for the community. These divisions are: [Emergency Services](#), [Fire Prevention/Hazardous Materials](#), and [Fire Administration](#).

The Fire Administration office is located at 1110 West Capitol Ave, West Sacramento. Our office hours are Monday - Friday, 8:00 a.m. to 5:00 p.m. Our telephone number is (916) 617-4600. You can also [email us here](#).

**Station 45 Construction!****[NEW - Slow Rise Flood Stage definitions & Current River Conditions](#)**Learn the term [Shelter in Place](#) in case of an Emergency.

**WEST SACRAMENTO***Established 1987 - Celebrating 20 Years of Cityhood*

Google

Site Search



KAT.E

[Welcome](#) [Community](#) [Businesses](#) [City Hall](#) [My City](#)[City Council](#) | [Commissions](#) | [Agendas & Videos](#) | [Departments](#) | [Employment](#) | [News](#) | [My City](#) | [GIS & Maps](#) | [Contact Us](#)[City Hall](#) > [Departments](#) > [Public Works](#) > [City Utility Services](#)**Resources**

- [Contact Us](#)
- [FAQ](#)
- [Programs & Services](#)
- [Applications](#)
- [City Utility Services](#)

Divisions

- [Administration](#)
- [Water Treatment](#)
- [Utility Maintenance](#)
- [Wastewater Treatment](#)

City Utility Services

Water Service

Bryte Bend Water Treatment Plant
400 N. Harbor Blvd.
West Sacramento, CA 95605

Bryte Bend WTP Capacity: 60 million gallons per day

The Bryte Bend water treatment plant diverts water from the Sacramento River and provides treatment at the recently upgraded and expanded, state-of-the-art, facility, which was designed to serve the city's expanding needs. In addition to the plant, the city operates several water tanks to provide additional storage for fire and emergency needs.

For more information, including water quality documentation and average and peak demands, please visit the City of West Sacramento [Water Treatment](#) webpage.

Sewer Service

Wastewater Treatment Plant
1991 South River Road
West Sacramento, CA 95691

South River Rd WWTP Capacity: 7.5 million gallons per day

The City is currently upgrading and modifying its sewage pump stations and plans to decommission its wastewater treatment plant in late 2007 when the system is connected to the Sacramento Regional County Sanitation District (SRCSD) regional plant. The city will continue to operate the sewer collection and pumping system with a total of 13 sewer lift stations pumping wastewater to the regional plant, via the Lower Northwest Interceptor Line.

For more information, please visit the City of West Sacramento [Wastewater Treatment](#) webpage.