



Prop
BNPED20071017AKH
Latitude: 44-29-46 N
Longitude: 109-09-09 W
ERP: 18.50 kW
Channel: 206
Frequency: 89.1 MHz
AMSL Height: 2333.0 m
Horiz. Pattern: Directional

 KSVI-TV 47 dBu Grade B Contour
 Proposed 63.5 Interfering Contour

KSVI-TV 

Gray Frierson Haertig & Assoc.
820 North River Street, Suite 108
Portland, Oregon 97227
503-282-2989 - gfh@haertig.com


110-00-00 W

45-00-00 N

Prop  **body**

Population 296
Area 592 Sq. KM
Electronically enumerated
using block centroid method.
(Census 2000 data)

Proposed vs KSVI-TV

Scale 1:2,000,000
 km
0 20 40 60