



Technical Exhibit 13
Application for Modification of Construction Permit
for Translator Station
K241BQ
Ft. McDowell, AZ

Facility ID 33804

Channel 241D
0.120 KW MAX
33° 20' 04.8" N
112° 03' 39.5" W

February 2, 2017

**Technical Exhibit
Modification of Construction Permit
for Translator Station K241BQ
Channel 241D
Facility ID 33804
Ft. McDowell, AZ**

Table of Contents

Pages 3 –6	Technical Narrative
Exhibit 1	Topographic Map of Transmitter Location
Exhibit 2	Contour Overlap of K241BQ construction permit and proposed
Exhibit 3	KZON (FM) and Proposed K241BQ Contours
Exhibit 4	KYOT-FM & Proposed K241BQ Distance Relationship
Exhibit 5	KYOT-FM and Proposed K241BQ Location
Exhibit 6	Contour Protection to KLPX
Exhibit 7	Contour Protection to KPCR-LP (CP)
Exhibit 8	Allocation Study
Exhibits 9-16	Scala Antenna Data

**Technical Exhibit
Modification of Construction Permit
for Translator Station K241BQ
Channel 241D
Facility ID 33804
Ft. McDowell, AZ**

Overview

This technical exhibit supports an application for modification of construction permit for translator station K241BQ (Facility ID 33804, File # BPFT-20151211ABI). K241BQ currently holds a construction permit to operate with .12 kW at a height above ground of 22 meters at coordinates 33°19'57.0"N; 112°03'48.0"W.

Proposed Facilities

This application is proposing to modify the construction permit of K241BQ. The changes being proposed are to change the coordinates, lower the antenna height above ground and type of antenna. The effective radiated power and primary station being translated of the proposed operation are not changing. The transmitter site is at coordinates 33° 20' 05.0" N; 122° 03' 40.0" W (see Exhibit 1). The antenna radiation center is being changed to 12 meters above ground level. The proposed antenna is a Scala CL-FM (see Exhibits 9-12).

Primary Station to Be Translated

The primary station to be translated is KZON-HD3, Gilbert, AZ (Facility ID 54944, File # BLH-20040831ACE).

Contour Overlap with Current Licensed Site

Exhibit 2 shows that the predicted 60 dBu F50/50 contour of the current K241BQ-CP site overlaps with the 60 dBu F50/50 contour of the proposed K241BQ modification.

Proposed Coverage

Exhibit 3 shows that the 60 dBu F50/50 contour of the proposed translator amendment is fully within the 60 dBu F50/50 contour of KZON, therefore the translator still qualifies as a fill in translator.

Allocation Study

An allocation study conducted according to 47 CFR §74.2014. This study shows that there will be no overlap using the proposed antenna with any co-channel, first, second or third adjacent stations with the exception of KYOT-FM, Phoenix, AZ (Facility ID 18648). The study also indicated that the proposed operation of K241BQ is fully spaced to all stations located on channels 53 or 54 MHz separated from the desired station. Since the facility is located approximately 40 meters from KYOT-FM it is essentially co-located with KYOT-FM therefore no interference will occur (see Exhibit 4).

A study was performed pursuant to §74.1204 (d) with regards to KYOT-FM. Since the interfering contour for translators to third adjacent Class C stations is the 100 dBu F50/10 contour it was used to determine the minimum third adjacent F50/50 contour within the translator's standard interfering contour. It was determined that the minimum F50/50 contour of the third adjacent station is the 129 dBu contour for KYOT-FM. Since the desired-to-undesired signal ratio for these stations according to §74.1204 (d)

Application for Modification of Translator Construction Permit
Technical Exhibit

Page 5

is 40 dB, the worst case interfering contours of the translator would be the 169 dBu F50/10 contour with respect to KYOT-FM. This contour extends approximately 100 meters from the proposed K241BQ transmitter site. As can be seen in Exhibit 5 the only structures located within this area are towers and buildings housing transmitter equipment therefore no population is within the area of predicted interference. Hence in accordance with 47 CFR §74.2014(d) and the clarification provided by the FCC in the decision in FCC 02-244 (Living Way Ministries), a lack of population has been demonstrated within the area of interference and this application is in full compliance with 47 CFR §74.1204(d).

A contour study was performed showing the relationship of the contours of the proposed operation of K241BQ and the licensed operation of co-channel station KLPX (FM), Tucson, AZ and the construction permit of first adjacent KPCR-LP, Phoenix, AZ. These studies are attached as Exhibit 6 and 7. These studies show that the interfering contour of the proposed operation of K241BQ does not overlap the protected 60 dBu F50/50 contour of either KLPX or KPCR-LP.

Environmental Considerations

The antenna system will side mounted on an existing tower having an antenna registration of 1019338. The current structure is 61 meters in height therefore the proposed change in height of the center of radiation will not extend the height of the tower. The proposed facility should be exempt from environmental processing under 47 CFR Section 1.1306.

Application for Modification of Translator Construction Permit
Technical Exhibit

Page 6

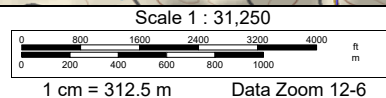
Since this is a multi-user site, the licensee agrees to make such measurements upon completion of construction to certify that the facility meets all requirements as relates to exposure by workers and the general public to non-ionized radio frequency radiation. Appropriate warning signs will be posted at the site.

The licensee agrees to reduce power or cease operations when it becomes necessary for workers to climb the tower in order to ensure that they will not be exposed to levels of radio frequency electromagnetic radiation that exceed FCC guidelines.

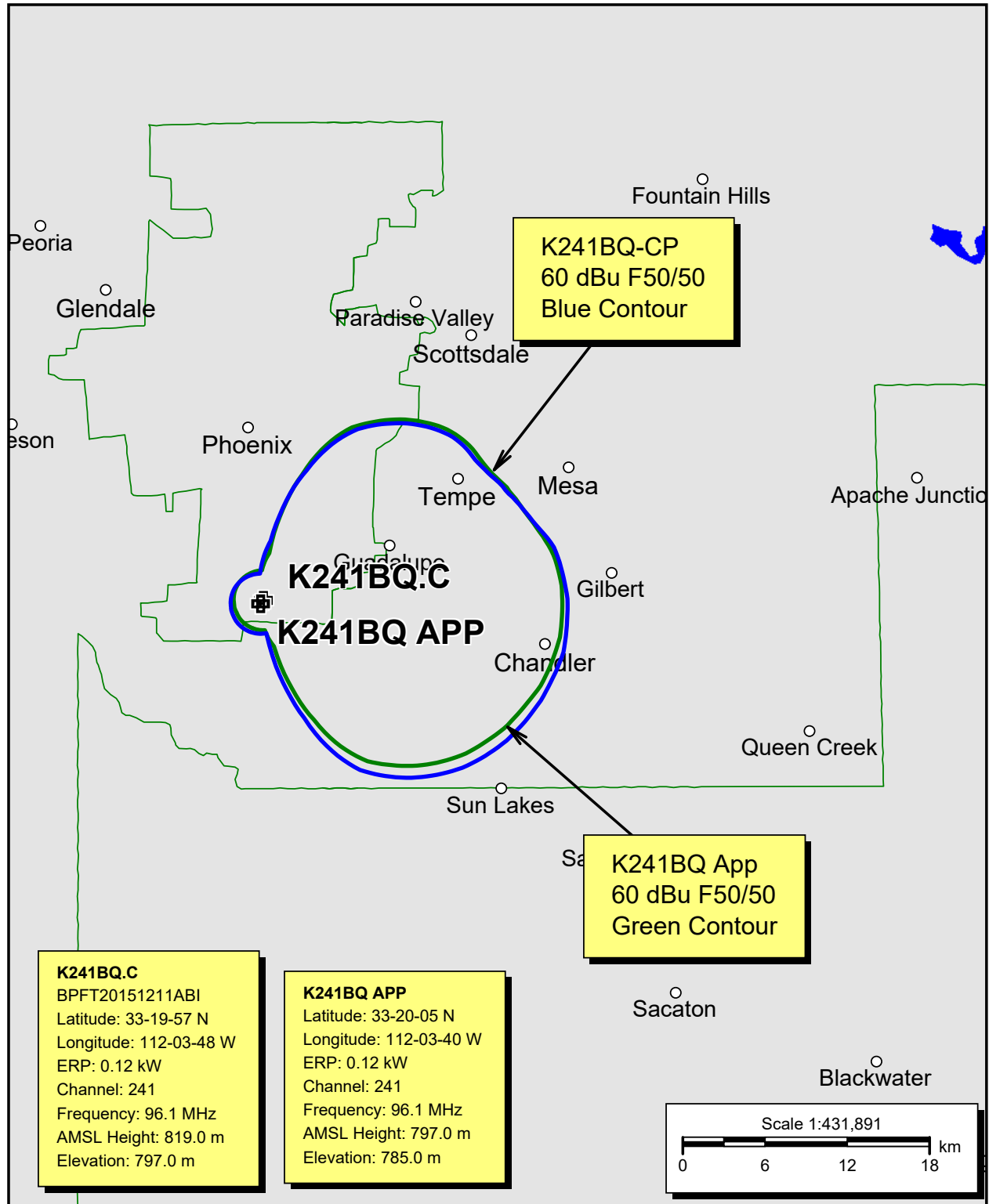
The data and information contained herein is accurate and complete to the best of my knowledge and belief.

A handwritten signature in black ink, appearing to read 'Alan D. Kirschner', with a stylized flourish at the end.

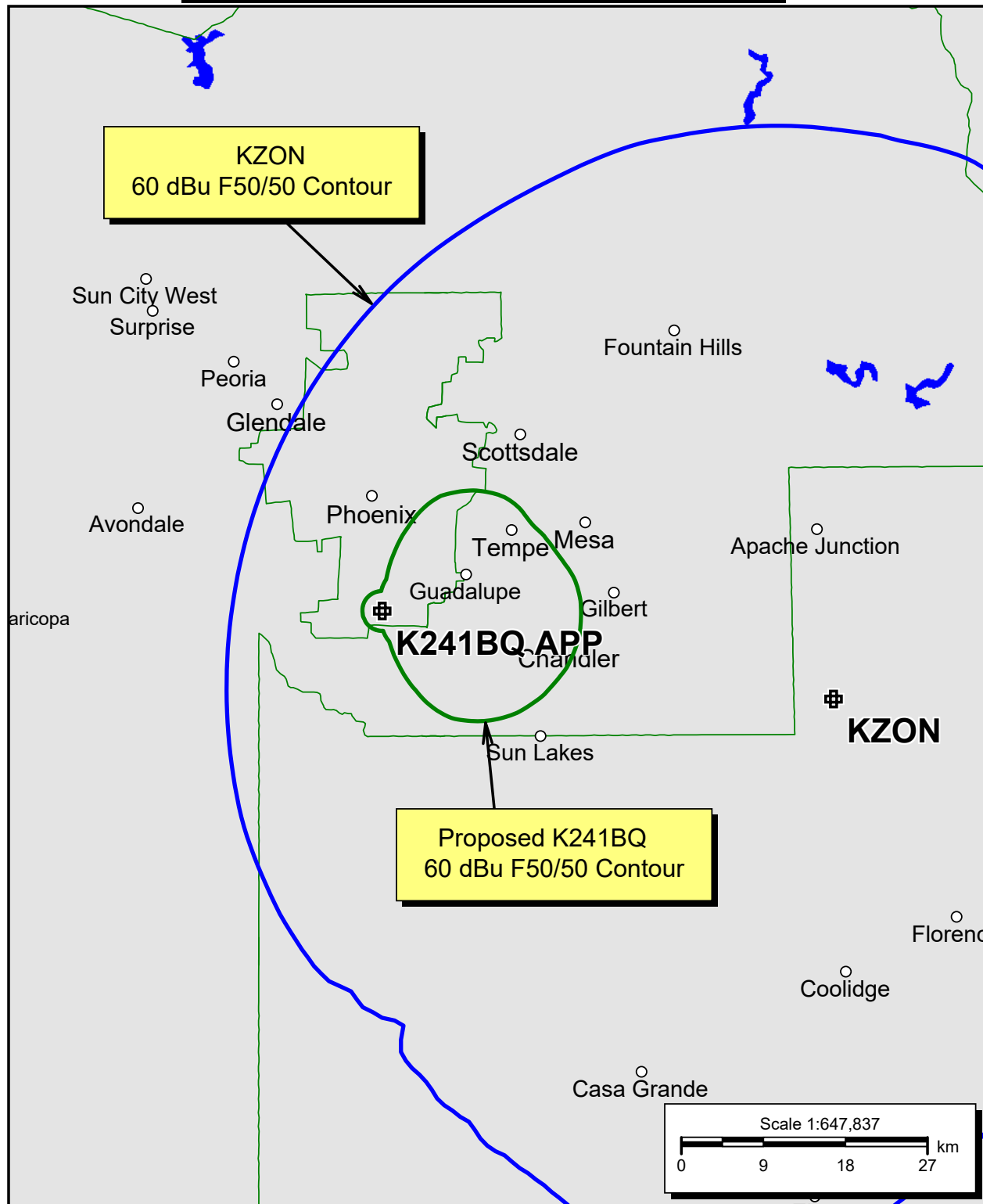
Alan D. Kirschner
Technical Consultant
Kirschner Broadcast Services, LLC
February 2, 2017

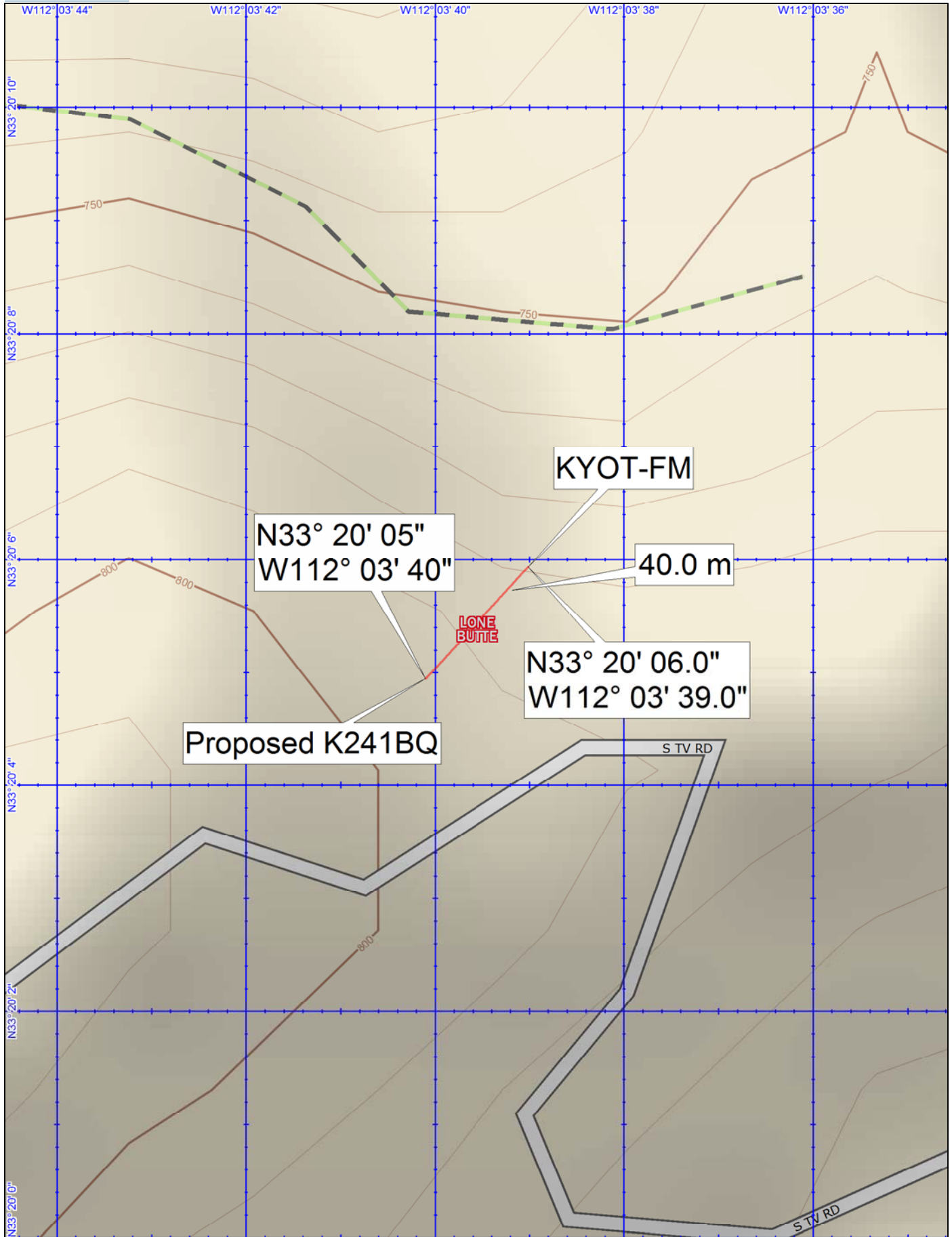


Proposed K241BQ Contour Overlap Study with K241BQ-CP



Proposed K241BQ & KZON Contours

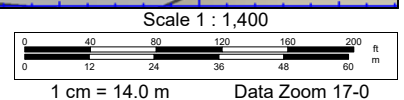




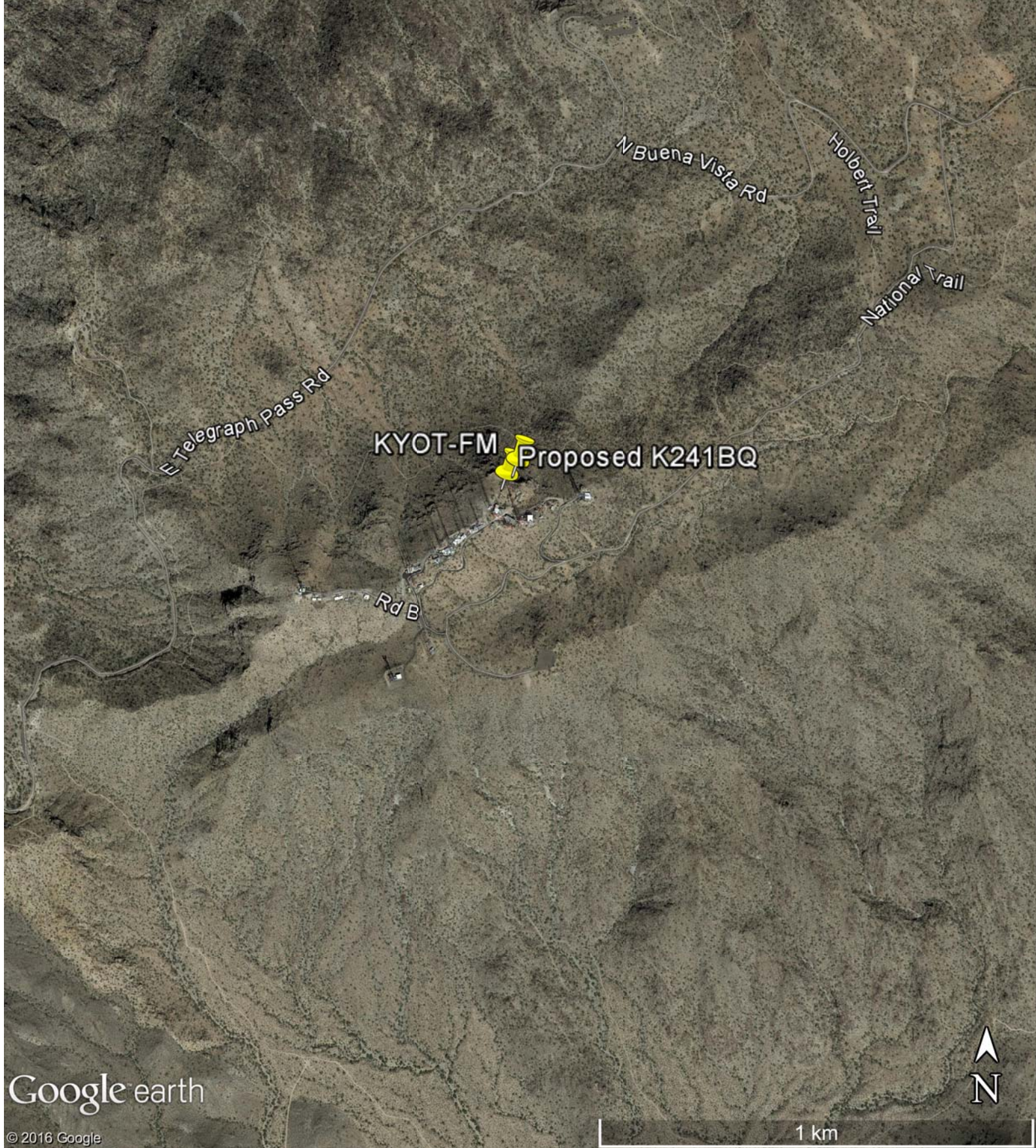
Data use subject to license.

© DeLorme. Topo North America™ 10.

www.delorme.com



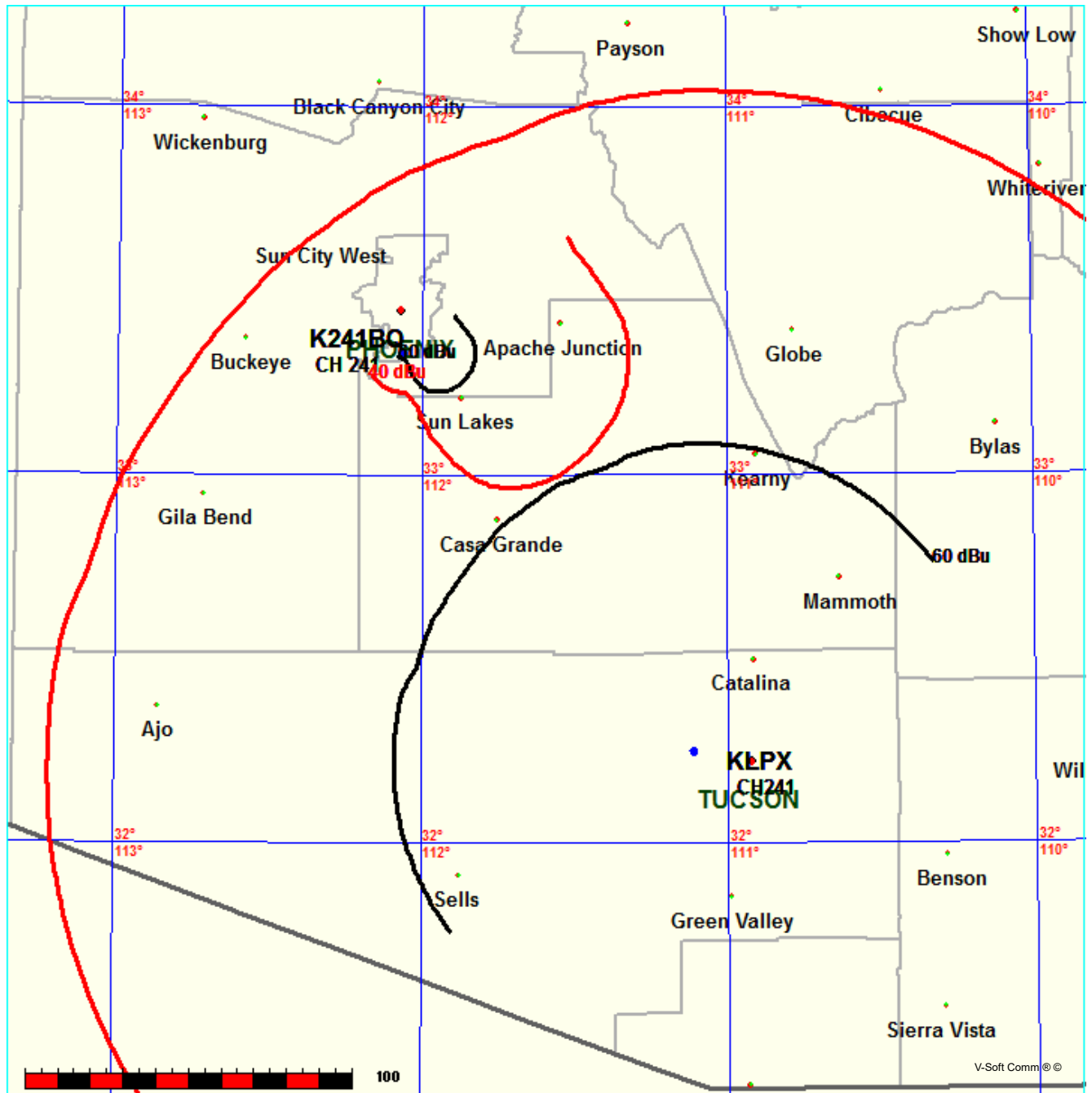
Proposed K241BQ & KYOT-FM Area of Interference



FMCommander Single Allocation Study - 02-02-2017 - USGS 03 SEC
 K241BQ's Overlaps (In= -59.81 km, Out= 8.88 km)

K241BQ CH 241 D DA
 Lat= 33 20 05.0, Lng= 112 03 40.0
 0.12 kW 0 m HAAT, 797 m COR
 Prot.= 60 dBu, Intef.= 40 dBu

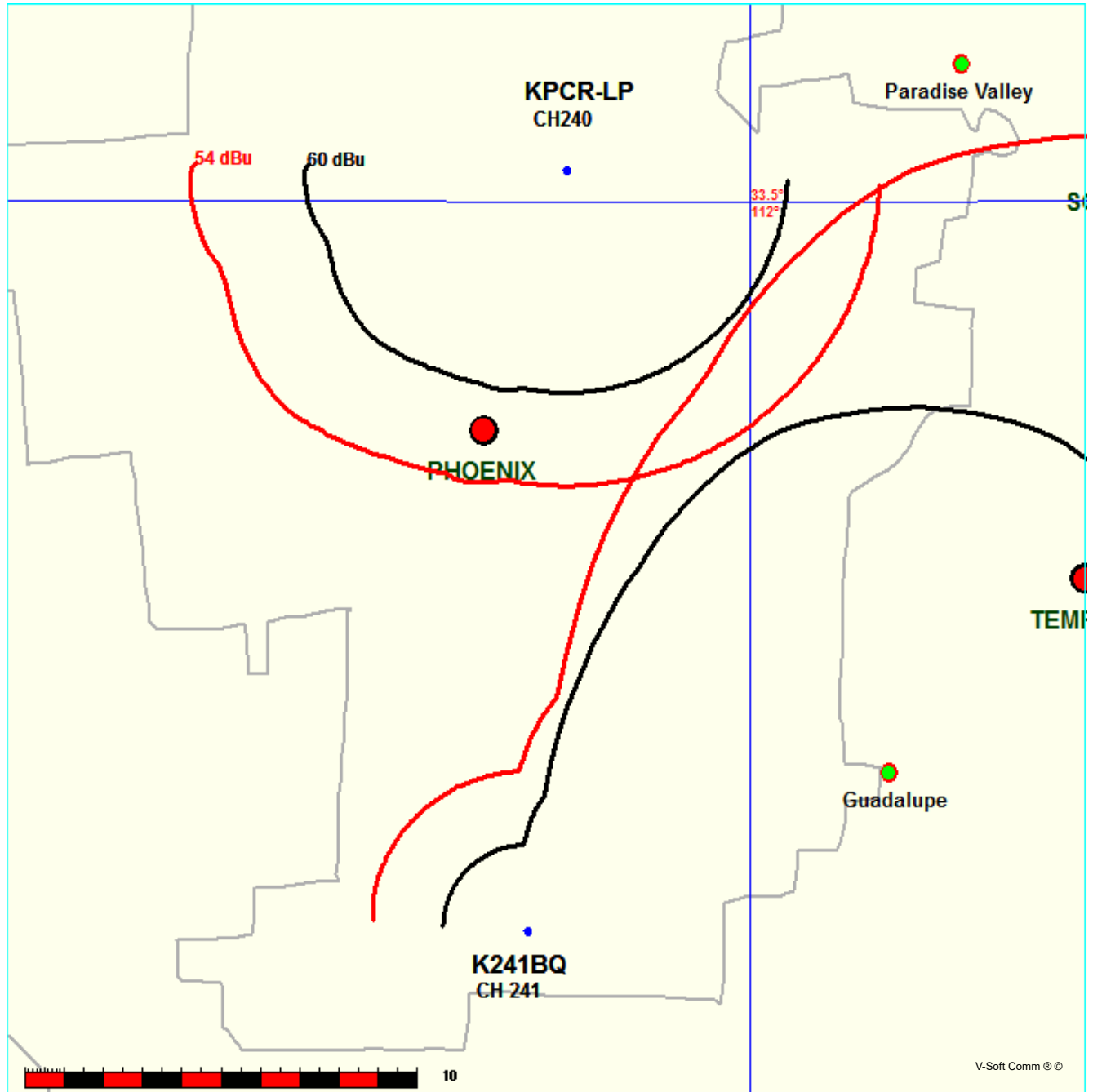
KLPX CH 241 C BLH19900503KD
 Lat= 32 14 56.0, Lng= 111 06 59.0
 100.0 kW 595 m HAAT, 1360 m COR
 Prot.= 60 dBu, Intef.= 40 dBu



FMCommander Single Allocation Study - 02-02-2017 - USGS 03 SEC
K241BQ's Overlaps (In= 8.27 km, Out= 8.3 km)

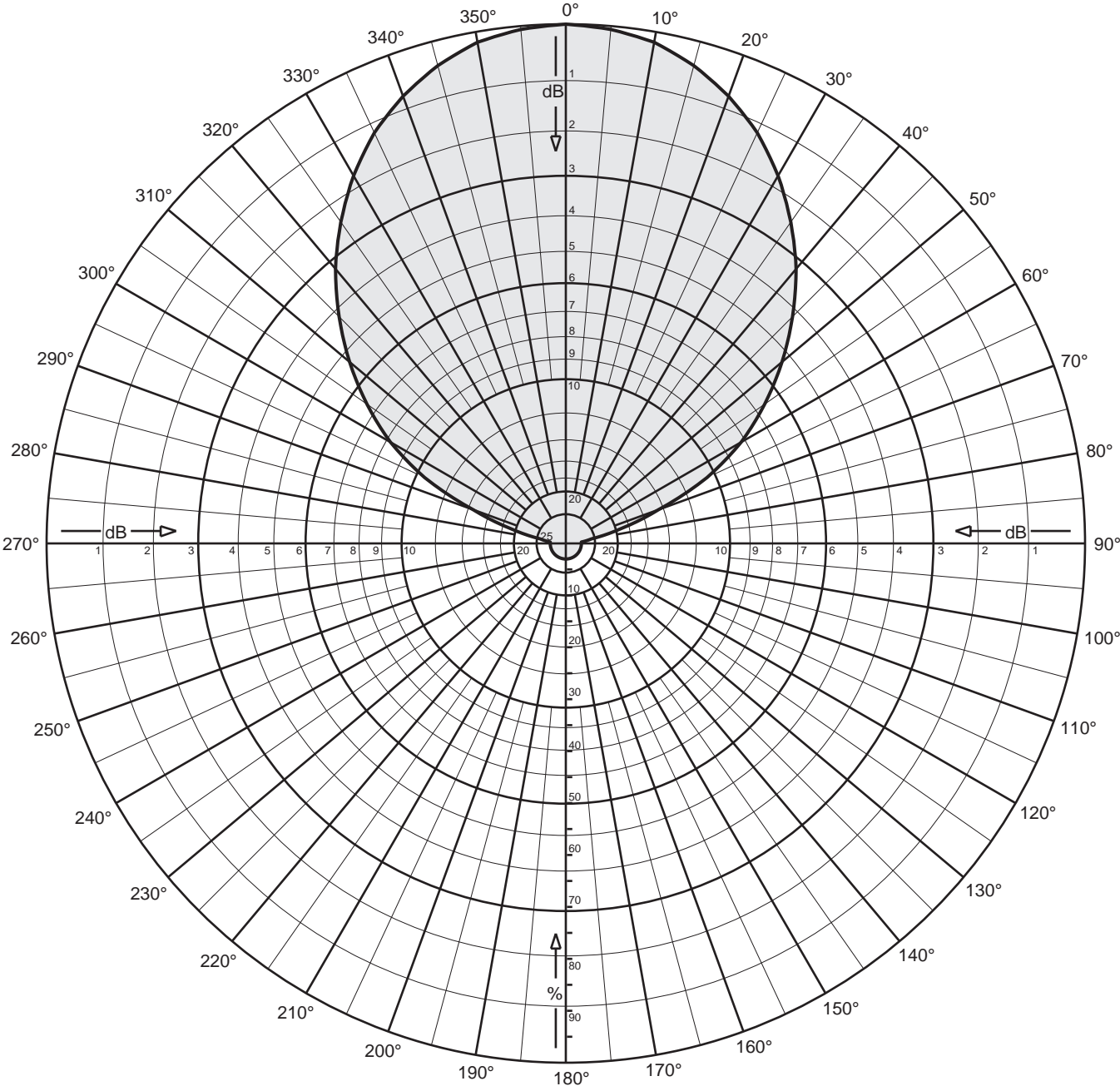
K241BQ CH 241 D DA
Lat= 33 20 05.0, Lng= 112 03 40.0
0.12 kW 0 m HAAT, 797 m COR
Prot.= 60 dBu, Intef.= 54 dBu

KPCR-LP CH 240 L1 BNPL20131115AUU
Lat= 33 30 27.2, Lng= 112 03 01.7
0.1 kW 2.471783 m HAAT, 373 m COR
Prot.= 60 dBu, Intef.= 54 dBu



REFERENCE		CH#	241D - 96.1 MHz, Pwr= 0.12 kW DA, HAAT= 0.0 M, COR= 797 M				DISPLAY DATES				
33 20 05.0 N.				Average Protected F(50-50)= 5.9 km				DATA 02-02-17			
112 03 40.0 W.				Standard Directional				SEARCH 02-02-17			
CH CITY	CALL	TYPE STATE	ANT AZI <--	DIST FILE #	LAT LNG	PWR(kW) HAAT(M)	INT(km) COR(M)	PRO(km) LICENSEE	*IN* (Overlap in km)	*OUT*	
238C Phoenix	KYOT-FM	LIC _CY AZ	39.5 219.5	0.04 BMLH19950925KC	33 20 06.0 112 03 39.0	100.000 479	12.4 838	85.1 Amfm Radio Licenses, L.L.C	-29.3*	-85.5*	
*** Of concern- see technical narrative ***											
241C Tucson	KLPX	LIC _CY AZ	143.6 324.1	149.43 BLH19900503KD	32 14 56.0 111 06 59.0	100.000 595	194.4 1360	89.7 Arizona Lotus Corp.	-59.8*	8.9	
*** Of concern- see technical narrative ***											
241D Ft McDowell	K241BQ	CP DV_ AZ	219.9 39.9	0.32 BPFT20151211ABI	33 19 57.0 112 03 48.0	0.120	57.3 819	17.1 Mkhangroup, LI c	-59.2*	-29.0*	
*** No concern- current CP site ***											
241D Ft McDowell	K241BQ	LIC DC_ AZ	65.7 246.0	42.92 BLFT20130314ABN	33 29 33.0 111 38 23.0	0.250 267	72.6 777	24.1 Mkhangroup, LI c	-49.1*	-43.4*	
*** No concern- current licensed site ***											
243D Laveen	K243BN	CP _C_ AZ	354.4 174.4	29.16 BPFT20150713ABF	33 35 47.0 112 05 31.0	0.250	1.1 688	23.6 Educational Media Foundati	25.9	5.5	
243D Laveen	K243BN	LIC DC_ AZ	354.4 174.4	29.16 BLFT20140909ABX	33 35 47.0 112 05 31.0	0.250 279	1.1 688	23.3 Educational Media Foundati	25.9	5.8	
240L1 Phoenix	KPCR-LP	CP _ AZ	2.9 182.9	19.19 BNPL20131115AUU	33 30 27.2 112 03 01.7	0.100 2	373	8.3 Southwest Heri tage Foundat	8.3	8.3	
*** See technical narrative for contour protection ***											
241D Phoenix	K241CS	CP DV_ AZ	355.5 175.5	28.86 BMPFT20161031ADH	33 35 39.0 112 05 08.0	0.200	6.3 663	1.0 Sewanee Phoeni x Li censee,	20.3	15.5	
240D Buckeye	K240DC	CP DV_ AZ	299.6 119.3	53.10 BPFT20160104AMC	33 34 09.0 112 33 33.0	0.250	32.1 1223	20.7 Advance Mini stri es, Inc. D	18.8	28.4	
294C3 Buckeye	AL9806	AZ	263.4 83.2	43.02	33 17 23.0 112 31 12.0	25.000 100	12.8 431	58.8	11.5R	31.5M	
240C0 Cottonwood	KKLD	LIC NCX AZ	358.0 178.0	150.04 BMLH20100428AEO	34 41 12.0 112 07 02.0	21.000 799	115.0 2388	78.2 Yavapai Broadcasti ng Corpo	32.7	67.6	
240D Buckeye	K240DC	LIC _V_ AZ	276.6 96.3	45.61 BLFT20070510ACT	33 22 51.0 112 32 53.0	0.060 -55	7.0 272	4.9 Advance Mini stri es, Inc. D	36.4	36.7	
295A Buckeye	KDVA	LIC _CN AZ	284.6 104.3	51.69 BLH19980814KB	33 27 01.0 112 35 58.0	6.000 93	12.8 472	58.8 Entravi si on Hol di ngs, LI c	9.5R	42.2M	
243D Casa Grande	K243BP	CP _C_ AZ	150.2 330.4	65.61 BPFT20160721ABF	32 49 17.0 111 42 42.0	0.085	0.6 712	16.8 Educational Medi a Foundati	52.2	48.6	

Terrain database is USGS 03 SEC , R= 73.215 qualifying spacings or FCC minimum Spacings in KM, M= Margin in KM
Contour distances are on direct line to and from reference station. Reference zone= , Co to 3rd adjacent.
All separation margins (if shown) include rounding. Call signs with strikeout need not be protected.
Ant Column: (D= DA Standard, Z= DA 73.215, N= Not DA 73.215, _= Omni), Polarization (C,H,V,E), Beamtilt(Y,N,X)
***affixed to 'IN' or 'OUT' values = site inside restricted contour.



CL-FM
FM
Maximum gain: 7.0 dBd
Vertical polarization
Horizontal radiation pattern

KATHREIN
USA

KATHREIN

USA

CL-FM

Horizontal radiation pattern

FM

Maximum gain: 7.0 dBd

Vertical polarization

Angle	Field	Rel.dB	dBd	PwrMult	Angle	Field	Rel.dB	dBd	PwrMult
0	1.000	0.00	7.00	5.01	45	0.618	-4.19	2.81	1.91
1	0.998	-0.01	6.99	5.00	46	0.602	-4.40	2.60	1.82
2	0.997	-0.02	6.98	4.99	47	0.588	-4.61	2.39	1.73
3	0.996	-0.03	6.97	4.97	48	0.573	-4.84	2.16	1.65
4	0.995	-0.04	6.96	4.96	49	0.558	-5.06	1.94	1.56
5	0.993	-0.06	6.94	4.95	50	0.544	-5.30	1.70	1.48
6	0.991	-0.08	6.92	4.92	51	0.528	-5.54	1.46	1.40
7	0.988	-0.10	6.90	4.89	52	0.513	-5.80	1.20	1.32
8	0.985	-0.13	6.87	4.87	53	0.498	-6.06	0.94	1.24
9	0.982	-0.15	6.85	4.84	54	0.483	-6.33	0.67	1.17
10	0.980	-0.18	6.82	4.81	55	0.467	-6.60	0.40	1.10
11	0.975	-0.22	6.78	4.76	56	0.452	-6.90	0.10	1.02
12	0.969	-0.27	6.73	4.71	57	0.436	-7.20	-0.20	0.95
13	0.964	-0.32	6.68	4.65	58	0.421	-7.51	-0.51	0.89
14	0.958	-0.37	6.63	4.60	59	0.405	-7.84	-0.84	0.82
15	0.952	-0.42	6.58	4.55	60	0.390	-8.18	-1.18	0.76
16	0.946	-0.49	6.51	4.48	61	0.372	-8.59	-1.59	0.69
17	0.938	-0.56	6.44	4.41	62	0.354	-9.02	-2.02	0.63
18	0.931	-0.62	6.38	4.34	63	0.336	-9.47	-2.47	0.57
19	0.923	-0.69	6.31	4.27	64	0.318	-9.95	-2.95	0.51
20	0.916	-0.76	6.24	4.21	65	0.300	-10.46	-3.46	0.45
21	0.908	-0.84	6.16	4.13	66	0.278	-11.12	-4.12	0.39
22	0.899	-0.92	6.08	4.05	67	0.256	-11.84	-4.84	0.33
23	0.890	-1.01	5.99	3.97	68	0.234	-12.62	-5.62	0.27
24	0.882	-1.10	5.90	3.89	69	0.212	-13.47	-6.47	0.23
25	0.873	-1.18	5.82	3.82	70	0.190	-14.42	-7.42	0.18
26	0.862	-1.29	5.71	3.72	71	0.174	-15.19	-8.19	0.15
27	0.851	-1.41	5.59	3.63	72	0.158	-16.03	-9.03	0.13
28	0.840	-1.52	5.48	3.53	73	0.142	-16.95	-9.95	0.10
29	0.829	-1.63	5.37	3.44	74	0.126	-17.99	-10.99	0.08
30	0.817	-1.75	5.25	3.35	75	0.110	-19.17	-12.17	0.06
31	0.806	-1.88	5.12	3.25	76	0.098	-20.18	-13.18	0.05
32	0.793	-2.02	4.98	3.15	77	0.086	-21.31	-14.31	0.04
33	0.781	-2.15	4.85	3.05	78	0.074	-22.62	-15.62	0.03
34	0.767	-2.30	4.70	2.95	79	0.062	-24.15	-17.15	0.02
35	0.756	-2.44	4.56	2.86	80	0.050	-26.02	-19.02	0.01
36	0.742	-2.59	4.41	2.76	81	0.046	-26.74	-19.74	0.01
37	0.729	-2.74	4.26	2.67	82	0.042	-27.54	-20.54	0.01
38	0.716	-2.90	4.10	2.57	83	0.038	-28.40	-21.40	0.01
39	0.704	-3.05	3.95	2.48	84	0.034	-29.37	-22.37	0.01
40	0.690	-3.22	3.78	2.39	85	0.030	-30.46	-23.46	0.00
41	0.675	-3.41	3.59	2.29	86	0.030	-30.46	-23.46	0.00
42	0.661	-3.60	3.40	2.19	87	0.030	-30.46	-23.46	0.00
43	0.646	-3.79	3.21	2.09	88	0.030	-30.46	-23.46	0.00
44	0.632	-3.99	3.01	2.00	89	0.030	-30.46	-23.46	0.00

KATHREIN

USA

CL-FM

Horizontal radiation pattern

FM

Maximum gain: 7.0 dBd

Vertical polarization

Angle	Field	Rel.dB	dBd	PwrMult	Angle	Field	Rel.dB	dBd	PwrMult
90	0.030	-30.46	-23.46	0.00	135	0.030	-30.46	-23.46	0.00
91	0.030	-30.46	-23.46	0.00	136	0.030	-30.46	-23.46	0.00
92	0.030	-30.46	-23.46	0.00	137	0.030	-30.46	-23.46	0.00
93	0.030	-30.46	-23.46	0.00	138	0.030	-30.46	-23.46	0.00
94	0.030	-30.46	-23.46	0.00	139	0.030	-30.46	-23.46	0.00
95	0.030	-30.46	-23.46	0.00	140	0.030	-30.46	-23.46	0.00
96	0.030	-30.46	-23.46	0.00	141	0.030	-30.46	-23.46	0.00
97	0.030	-30.46	-23.46	0.00	142	0.030	-30.46	-23.46	0.00
98	0.030	-30.46	-23.46	0.00	143	0.030	-30.46	-23.46	0.00
99	0.030	-30.46	-23.46	0.00	144	0.030	-30.46	-23.46	0.00
100	0.030	-30.46	-23.46	0.00	145	0.030	-30.46	-23.46	0.00
101	0.030	-30.46	-23.46	0.00	146	0.030	-30.46	-23.46	0.00
102	0.030	-30.46	-23.46	0.00	147	0.030	-30.46	-23.46	0.00
103	0.030	-30.46	-23.46	0.00	148	0.030	-30.46	-23.46	0.00
104	0.030	-30.46	-23.46	0.00	149	0.030	-30.46	-23.46	0.00
105	0.030	-30.46	-23.46	0.00	150	0.030	-30.46	-23.46	0.00
106	0.030	-30.46	-23.46	0.00	151	0.030	-30.46	-23.46	0.00
107	0.030	-30.46	-23.46	0.00	152	0.030	-30.46	-23.46	0.00
108	0.030	-30.46	-23.46	0.00	153	0.030	-30.46	-23.46	0.00
109	0.030	-30.46	-23.46	0.00	154	0.030	-30.46	-23.46	0.00
110	0.030	-30.46	-23.46	0.00	155	0.030	-30.46	-23.46	0.00
111	0.030	-30.46	-23.46	0.00	156	0.030	-30.46	-23.46	0.00
112	0.030	-30.46	-23.46	0.00	157	0.030	-30.46	-23.46	0.00
113	0.030	-30.46	-23.46	0.00	158	0.030	-30.46	-23.46	0.00
114	0.030	-30.46	-23.46	0.00	159	0.030	-30.46	-23.46	0.00
115	0.030	-30.46	-23.46	0.00	160	0.030	-30.46	-23.46	0.00
116	0.030	-30.46	-23.46	0.00	161	0.030	-30.46	-23.46	0.00
117	0.030	-30.46	-23.46	0.00	162	0.030	-30.46	-23.46	0.00
118	0.030	-30.46	-23.46	0.00	163	0.030	-30.46	-23.46	0.00
119	0.030	-30.46	-23.46	0.00	164	0.030	-30.46	-23.46	0.00
120	0.030	-30.46	-23.46	0.00	165	0.030	-30.46	-23.46	0.00
121	0.030	-30.46	-23.46	0.00	166	0.030	-30.46	-23.46	0.00
122	0.030	-30.46	-23.46	0.00	167	0.030	-30.46	-23.46	0.00
123	0.030	-30.46	-23.46	0.00	168	0.030	-30.46	-23.46	0.00
124	0.030	-30.46	-23.46	0.00	169	0.030	-30.46	-23.46	0.00
125	0.030	-30.46	-23.46	0.00	170	0.030	-30.46	-23.46	0.00
126	0.030	-30.46	-23.46	0.00	171	0.030	-30.46	-23.46	0.00
127	0.030	-30.46	-23.46	0.00	172	0.030	-30.46	-23.46	0.00
128	0.030	-30.46	-23.46	0.00	173	0.030	-30.46	-23.46	0.00
129	0.030	-30.46	-23.46	0.00	174	0.030	-30.46	-23.46	0.00
130	0.030	-30.46	-23.46	0.00	175	0.030	-30.46	-23.46	0.00
131	0.030	-30.46	-23.46	0.00	176	0.030	-30.46	-23.46	0.00
132	0.030	-30.46	-23.46	0.00	177	0.030	-30.46	-23.46	0.00
133	0.030	-30.46	-23.46	0.00	178	0.030	-30.46	-23.46	0.00
134	0.030	-30.46	-23.46	0.00	179	0.030	-30.46	-23.46	0.00

KATHREIN

USA

CL-FM

Horizontal radiation pattern

FM

Maximum gain: 7.0 dBd

Vertical polarization

Angle	Field	Rel.dB	dBd	PwrMult	Angle	Field	Rel.dB	dBd	PwrMult
180	0.030	-30.46	-23.46	0.00	225	0.030	-30.46	-23.46	0.00
181	0.030	-30.46	-23.46	0.00	226	0.030	-30.46	-23.46	0.00
182	0.030	-30.46	-23.46	0.00	227	0.030	-30.46	-23.46	0.00
183	0.030	-30.46	-23.46	0.00	228	0.030	-30.46	-23.46	0.00
184	0.030	-30.46	-23.46	0.00	229	0.030	-30.46	-23.46	0.00
185	0.030	-30.46	-23.46	0.00	230	0.030	-30.46	-23.46	0.00
186	0.030	-30.46	-23.46	0.00	231	0.030	-30.46	-23.46	0.00
187	0.030	-30.46	-23.46	0.00	232	0.030	-30.46	-23.46	0.00
188	0.030	-30.46	-23.46	0.00	233	0.030	-30.46	-23.46	0.00
189	0.030	-30.46	-23.46	0.00	234	0.030	-30.46	-23.46	0.00
190	0.030	-30.46	-23.46	0.00	235	0.030	-30.46	-23.46	0.00
191	0.030	-30.46	-23.46	0.00	236	0.030	-30.46	-23.46	0.00
192	0.030	-30.46	-23.46	0.00	237	0.030	-30.46	-23.46	0.00
193	0.030	-30.46	-23.46	0.00	238	0.030	-30.46	-23.46	0.00
194	0.030	-30.46	-23.46	0.00	239	0.030	-30.46	-23.46	0.00
195	0.030	-30.46	-23.46	0.00	240	0.030	-30.46	-23.46	0.00
196	0.030	-30.46	-23.46	0.00	241	0.030	-30.46	-23.46	0.00
197	0.030	-30.46	-23.46	0.00	242	0.030	-30.46	-23.46	0.00
198	0.030	-30.46	-23.46	0.00	243	0.030	-30.46	-23.46	0.00
199	0.030	-30.46	-23.46	0.00	244	0.030	-30.46	-23.46	0.00
200	0.030	-30.46	-23.46	0.00	245	0.030	-30.46	-23.46	0.00
201	0.030	-30.46	-23.46	0.00	246	0.030	-30.46	-23.46	0.00
202	0.030	-30.46	-23.46	0.00	247	0.030	-30.46	-23.46	0.00
203	0.030	-30.46	-23.46	0.00	248	0.030	-30.46	-23.46	0.00
204	0.030	-30.46	-23.46	0.00	249	0.030	-30.46	-23.46	0.00
205	0.030	-30.46	-23.46	0.00	250	0.030	-30.46	-23.46	0.00
206	0.030	-30.46	-23.46	0.00	251	0.030	-30.46	-23.46	0.00
207	0.030	-30.46	-23.46	0.00	252	0.030	-30.46	-23.46	0.00
208	0.030	-30.46	-23.46	0.00	253	0.030	-30.46	-23.46	0.00
209	0.030	-30.46	-23.46	0.00	254	0.030	-30.46	-23.46	0.00
210	0.030	-30.46	-23.46	0.00	255	0.030	-30.46	-23.46	0.00
211	0.030	-30.46	-23.46	0.00	256	0.030	-30.46	-23.46	0.00
212	0.030	-30.46	-23.46	0.00	257	0.030	-30.46	-23.46	0.00
213	0.030	-30.46	-23.46	0.00	258	0.030	-30.46	-23.46	0.00
214	0.030	-30.46	-23.46	0.00	259	0.030	-30.46	-23.46	0.00
215	0.030	-30.46	-23.46	0.00	260	0.030	-30.46	-23.46	0.00
216	0.030	-30.46	-23.46	0.00	261	0.030	-30.46	-23.46	0.00
217	0.030	-30.46	-23.46	0.00	262	0.030	-30.46	-23.46	0.00
218	0.030	-30.46	-23.46	0.00	263	0.030	-30.46	-23.46	0.00
219	0.030	-30.46	-23.46	0.00	264	0.030	-30.46	-23.46	0.00
220	0.030	-30.46	-23.46	0.00	265	0.030	-30.46	-23.46	0.00
221	0.030	-30.46	-23.46	0.00	266	0.030	-30.46	-23.46	0.00
222	0.030	-30.46	-23.46	0.00	267	0.030	-30.46	-23.46	0.00
223	0.030	-30.46	-23.46	0.00	268	0.030	-30.46	-23.46	0.00
224	0.030	-30.46	-23.46	0.00	269	0.030	-30.46	-23.46	0.00

KATHREIN

USA

CL-FM

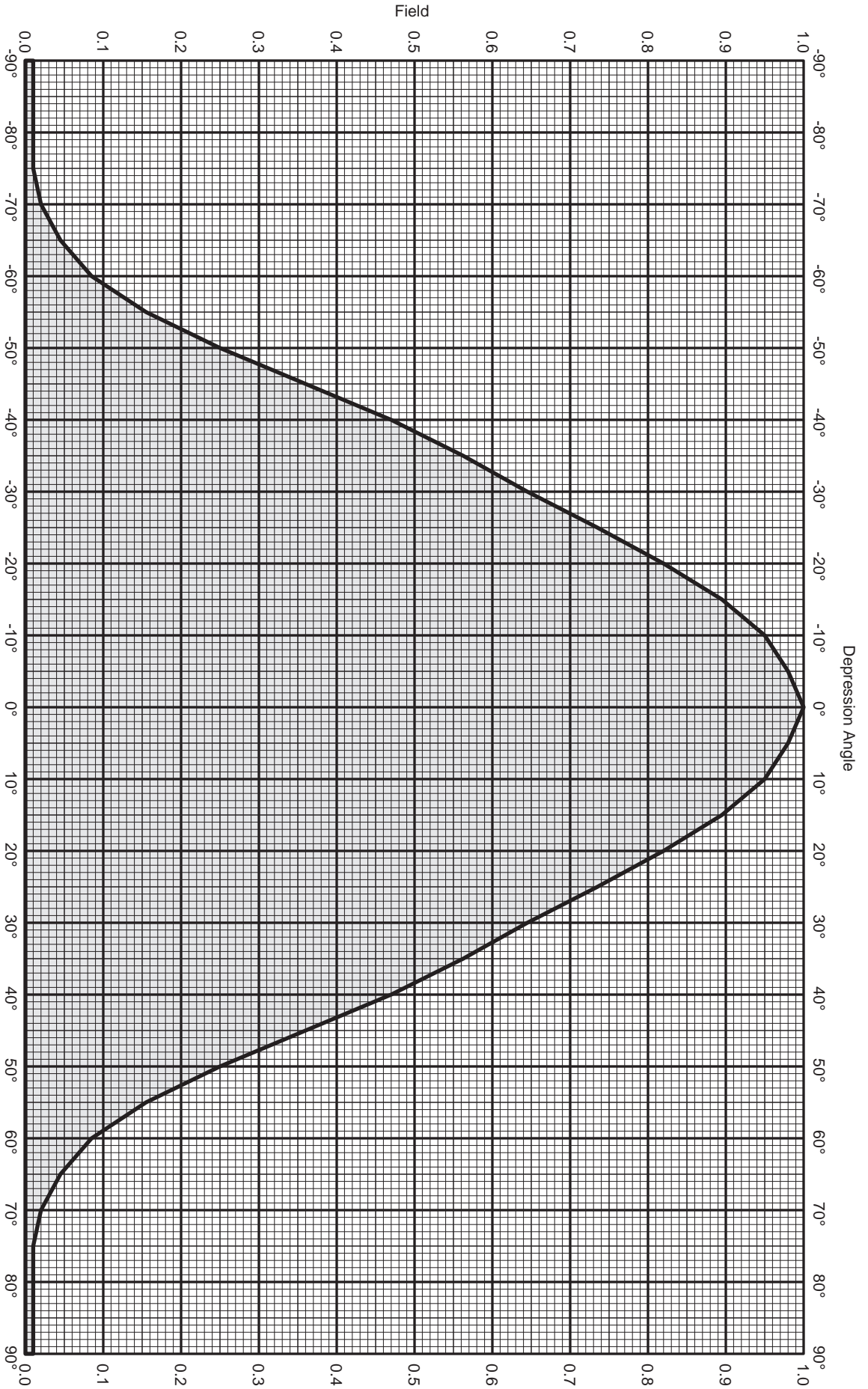
Horizontal radiation pattern

FM

Maximum gain: 7.0 dBd

Vertical polarization

Angle	Field	Rel.dB	dBd	PwrMult	Angle	Field	Rel.dB	dBd	PwrMult
270	0.030	-30.46	-23.46	0.00	315	0.618	-4.19	2.81	1.91
271	0.030	-30.46	-23.46	0.00	316	0.632	-3.99	3.01	2.00
272	0.030	-30.46	-23.46	0.00	317	0.646	-3.79	3.21	2.09
273	0.030	-30.46	-23.46	0.00	318	0.661	-3.60	3.40	2.19
274	0.030	-30.46	-23.46	0.00	319	0.675	-3.41	3.59	2.29
275	0.030	-30.46	-23.46	0.00	320	0.690	-3.22	3.78	2.39
276	0.034	-29.37	-22.37	0.01	321	0.704	-3.05	3.95	2.48
277	0.038	-28.40	-21.40	0.01	322	0.716	-2.90	4.10	2.57
278	0.042	-27.54	-20.54	0.01	323	0.729	-2.74	4.26	2.67
279	0.046	-26.74	-19.74	0.01	324	0.742	-2.59	4.41	2.76
280	0.050	-26.02	-19.02	0.01	325	0.756	-2.44	4.56	2.86
281	0.062	-24.15	-17.15	0.02	326	0.767	-2.30	4.70	2.95
282	0.074	-22.62	-15.62	0.03	327	0.781	-2.15	4.85	3.05
283	0.086	-21.31	-14.31	0.04	328	0.793	-2.02	4.98	3.15
284	0.098	-20.18	-13.18	0.05	329	0.806	-1.88	5.12	3.25
285	0.110	-19.17	-12.17	0.06	330	0.817	-1.75	5.25	3.35
286	0.126	-17.99	-10.99	0.08	331	0.829	-1.63	5.37	3.44
287	0.142	-16.95	-9.95	0.10	332	0.840	-1.52	5.48	3.53
288	0.158	-16.03	-9.03	0.13	333	0.851	-1.41	5.59	3.63
289	0.174	-15.19	-8.19	0.15	334	0.862	-1.29	5.71	3.72
290	0.190	-14.42	-7.42	0.18	335	0.873	-1.18	5.82	3.82
291	0.212	-13.47	-6.47	0.23	336	0.882	-1.10	5.90	3.89
292	0.234	-12.62	-5.62	0.27	337	0.890	-1.01	5.99	3.97
293	0.256	-11.84	-4.84	0.33	338	0.899	-0.92	6.08	4.05
294	0.278	-11.12	-4.12	0.39	339	0.908	-0.84	6.16	4.13
295	0.300	-10.46	-3.46	0.45	340	0.916	-0.76	6.24	4.21
296	0.318	-9.95	-2.95	0.51	341	0.923	-0.69	6.31	4.27
297	0.336	-9.47	-2.47	0.57	342	0.931	-0.62	6.38	4.34
298	0.354	-9.02	-2.02	0.63	343	0.938	-0.56	6.44	4.41
299	0.372	-8.59	-1.59	0.69	344	0.946	-0.49	6.51	4.48
300	0.390	-8.18	-1.18	0.76	345	0.952	-0.42	6.58	4.55
301	0.405	-7.84	-0.84	0.82	346	0.958	-0.37	6.63	4.60
302	0.421	-7.51	-0.51	0.89	347	0.964	-0.32	6.68	4.65
303	0.436	-7.20	-0.20	0.95	348	0.969	-0.27	6.73	4.71
304	0.452	-6.90	0.10	1.02	349	0.975	-0.22	6.78	4.76
305	0.467	-6.60	0.40	1.10	350	0.980	-0.18	6.82	4.81
306	0.483	-6.33	0.67	1.17	351	0.982	-0.15	6.85	4.84
307	0.498	-6.06	0.94	1.24	352	0.985	-0.13	6.87	4.87
308	0.513	-5.80	1.20	1.32	353	0.988	-0.10	6.90	4.89
309	0.528	-5.54	1.46	1.40	354	0.991	-0.08	6.92	4.92
310	0.544	-5.30	1.70	1.48	355	0.993	-0.06	6.94	4.95
311	0.558	-5.06	1.94	1.56	356	0.995	-0.04	6.96	4.96
312	0.573	-4.84	2.16	1.65	357	0.996	-0.03	6.97	4.97
313	0.588	-4.61	2.39	1.73	358	0.997	-0.02	6.98	4.99
314	0.602	-4.40	2.60	1.82	359	0.998	-0.01	6.99	5.00



CL-FM

FM

KATHREIN

USA

Maximum gain: 7.0 dBd

Vertical polarization

KATHREIN

USA

CL-FM

Vertical radiation pattern

FM

Maximum gain: 7.0 dBd

Vertical polarization

Angle	Field	Rel.dB	dBd	PwrMult	Angle	Field	Rel.dB	dBd	PwrMult
-90	0.010	-40.00	-33.00	0.00	-45	0.360	-8.87	-1.87	0.65
-89	0.010	-40.00	-33.00	0.00	-44	0.382	-8.36	-1.36	0.73
-88	0.010	-40.00	-33.00	0.00	-43	0.404	-7.87	-0.87	0.82
-87	0.010	-40.00	-33.00	0.00	-42	0.426	-7.41	-0.41	0.91
-86	0.010	-40.00	-33.00	0.00	-41	0.448	-6.97	0.03	1.01
-85	0.010	-40.00	-33.00	0.00	-40	0.470	-6.56	0.44	1.11
-84	0.010	-40.00	-33.00	0.00	-39	0.488	-6.22	0.78	1.20
-83	0.010	-40.00	-33.00	0.00	-38	0.507	-5.90	1.10	1.29
-82	0.010	-40.00	-33.00	0.00	-37	0.525	-5.59	1.41	1.38
-81	0.010	-40.00	-33.00	0.00	-36	0.544	-5.29	1.71	1.48
-80	0.010	-40.00	-33.00	0.00	-35	0.562	-5.00	2.00	1.59
-79	0.010	-40.00	-33.00	0.00	-34	0.579	-4.75	2.25	1.68
-78	0.010	-40.00	-33.00	0.00	-33	0.595	-4.50	2.50	1.78
-77	0.010	-40.00	-33.00	0.00	-32	0.612	-4.26	2.74	1.88
-76	0.010	-40.00	-33.00	0.00	-31	0.628	-4.03	2.97	1.98
-75	0.010	-40.00	-33.00	0.00	-30	0.645	-3.81	3.19	2.09
-74	0.012	-38.42	-31.42	0.00	-29	0.663	-3.57	3.43	2.20
-73	0.014	-37.08	-30.08	0.00	-28	0.681	-3.34	3.66	2.32
-72	0.016	-35.92	-28.92	0.00	-27	0.699	-3.11	3.89	2.45
-71	0.018	-34.89	-27.89	0.00	-26	0.717	-2.89	4.11	2.58
-70	0.020	-33.98	-26.98	0.00	-25	0.735	-2.67	4.33	2.71
-69	0.025	-32.04	-25.04	0.00	-24	0.752	-2.48	4.52	2.83
-68	0.030	-30.46	-23.46	0.00	-23	0.769	-2.28	4.72	2.96
-67	0.035	-29.12	-22.12	0.01	-22	0.786	-2.09	4.91	3.10
-66	0.040	-27.96	-20.96	0.01	-21	0.803	-1.91	5.09	3.23
-65	0.045	-26.94	-19.94	0.01	-20	0.820	-1.72	5.28	3.37
-64	0.053	-25.51	-18.51	0.01	-19	0.835	-1.57	5.43	3.49
-63	0.061	-24.29	-17.29	0.02	-18	0.850	-1.41	5.59	3.62
-62	0.069	-23.22	-16.22	0.02	-17	0.865	-1.26	5.74	3.75
-61	0.077	-22.27	-15.27	0.03	-16	0.880	-1.11	5.89	3.88
-60	0.085	-21.41	-14.41	0.04	-15	0.895	-0.96	6.04	4.01
-59	0.099	-20.09	-13.09	0.05	-14	0.906	-0.86	6.14	4.11
-58	0.113	-18.94	-11.94	0.06	-13	0.917	-0.75	6.25	4.21
-57	0.127	-17.92	-10.92	0.08	-12	0.928	-0.65	6.35	4.32
-56	0.141	-17.02	-10.02	0.10	-11	0.939	-0.55	6.45	4.42
-55	0.155	-16.19	-9.19	0.12	-10	0.950	-0.45	6.55	4.52
-54	0.174	-15.19	-8.19	0.15	-9	0.956	-0.39	6.61	4.58
-53	0.193	-14.29	-7.29	0.19	-8	0.962	-0.34	6.66	4.64
-52	0.212	-13.47	-6.47	0.23	-7	0.968	-0.28	6.72	4.70
-51	0.231	-12.73	-5.73	0.27	-6	0.974	-0.23	6.77	4.75
-50	0.250	-12.04	-5.04	0.31	-5	0.980	-0.18	6.82	4.81
-49	0.272	-11.31	-4.31	0.37	-4	0.984	-0.14	6.86	4.85
-48	0.294	-10.63	-3.63	0.43	-3	0.988	-0.10	6.90	4.89
-47	0.316	-10.01	-3.01	0.50	-2	0.992	-0.07	6.93	4.93
-46	0.338	-9.42	-2.42	0.57	-1	0.996	-0.03	6.97	4.97
					0	1.000	0.00	7.00	5.01

KATHREIN

USA

CL-FM

Vertical radiation pattern

FM

Maximum gain: 7.0 dBd

Vertical polarization

Angle	Field	Rel.dB	dBd	PwrMult	Angle	Field	Rel.dB	dBd	PwrMult
0	1.000	0.00	7.00	5.01	45	0.360	-8.87	-1.87	0.65
1	0.996	-0.03	6.97	4.97	46	0.338	-9.42	-2.42	0.57
2	0.992	-0.07	6.93	4.93	47	0.316	-10.01	-3.01	0.50
3	0.988	-0.10	6.90	4.89	48	0.294	-10.63	-3.63	0.43
4	0.984	-0.14	6.86	4.85	49	0.272	-11.31	-4.31	0.37
5	0.980	-0.18	6.82	4.81	50	0.250	-12.04	-5.04	0.31
6	0.974	-0.23	6.77	4.75	51	0.231	-12.73	-5.73	0.27
7	0.968	-0.28	6.72	4.70	52	0.212	-13.47	-6.47	0.23
8	0.962	-0.34	6.66	4.64	53	0.193	-14.29	-7.29	0.19
9	0.956	-0.39	6.61	4.58	54	0.174	-15.19	-8.19	0.15
10	0.950	-0.45	6.55	4.52	55	0.155	-16.19	-9.19	0.12
11	0.939	-0.55	6.45	4.42	56	0.141	-17.02	-10.02	0.10
12	0.928	-0.65	6.35	4.32	57	0.127	-17.92	-10.92	0.08
13	0.917	-0.75	6.25	4.21	58	0.113	-18.94	-11.94	0.06
14	0.906	-0.86	6.14	4.11	59	0.099	-20.09	-13.09	0.05
15	0.895	-0.96	6.04	4.01	60	0.085	-21.41	-14.41	0.04
16	0.880	-1.11	5.89	3.88	61	0.077	-22.27	-15.27	0.03
17	0.865	-1.26	5.74	3.75	62	0.069	-23.22	-16.22	0.02
18	0.850	-1.41	5.59	3.62	63	0.061	-24.29	-17.29	0.02
19	0.835	-1.57	5.43	3.49	64	0.053	-25.51	-18.51	0.01
20	0.820	-1.72	5.28	3.37	65	0.045	-26.94	-19.94	0.01
21	0.803	-1.91	5.09	3.23	66	0.040	-27.96	-20.96	0.01
22	0.786	-2.09	4.91	3.10	67	0.035	-29.12	-22.12	0.01
23	0.769	-2.28	4.72	2.96	68	0.030	-30.46	-23.46	0.00
24	0.752	-2.48	4.52	2.83	69	0.025	-32.04	-25.04	0.00
25	0.735	-2.67	4.33	2.71	70	0.020	-33.98	-26.98	0.00
26	0.717	-2.89	4.11	2.58	71	0.018	-34.89	-27.89	0.00
27	0.699	-3.11	3.89	2.45	72	0.016	-35.92	-28.92	0.00
28	0.681	-3.34	3.66	2.32	73	0.014	-37.08	-30.08	0.00
29	0.663	-3.57	3.43	2.20	74	0.012	-38.42	-31.42	0.00
30	0.645	-3.81	3.19	2.09	75	0.010	-40.00	-33.00	0.00
31	0.628	-4.03	2.97	1.98	76	0.010	-40.00	-33.00	0.00
32	0.612	-4.26	2.74	1.88	77	0.010	-40.00	-33.00	0.00
33	0.595	-4.50	2.50	1.78	78	0.010	-40.00	-33.00	0.00
34	0.579	-4.75	2.25	1.68	79	0.010	-40.00	-33.00	0.00
35	0.562	-5.00	2.00	1.59	80	0.010	-40.00	-33.00	0.00
36	0.544	-5.29	1.71	1.48	81	0.010	-40.00	-33.00	0.00
37	0.525	-5.59	1.41	1.38	82	0.010	-40.00	-33.00	0.00
38	0.507	-5.90	1.10	1.29	83	0.010	-40.00	-33.00	0.00
39	0.488	-6.22	0.78	1.20	84	0.010	-40.00	-33.00	0.00
40	0.470	-6.56	0.44	1.11	85	0.010	-40.00	-33.00	0.00
41	0.448	-6.97	0.03	1.01	86	0.010	-40.00	-33.00	0.00
42	0.426	-7.41	-0.41	0.91	87	0.010	-40.00	-33.00	0.00
43	0.404	-7.87	-0.87	0.82	88	0.010	-40.00	-33.00	0.00
44	0.382	-8.36	-1.36	0.73	89	0.010	-40.00	-33.00	0.00
					90	0.010	-40.00	-33.00	0.00