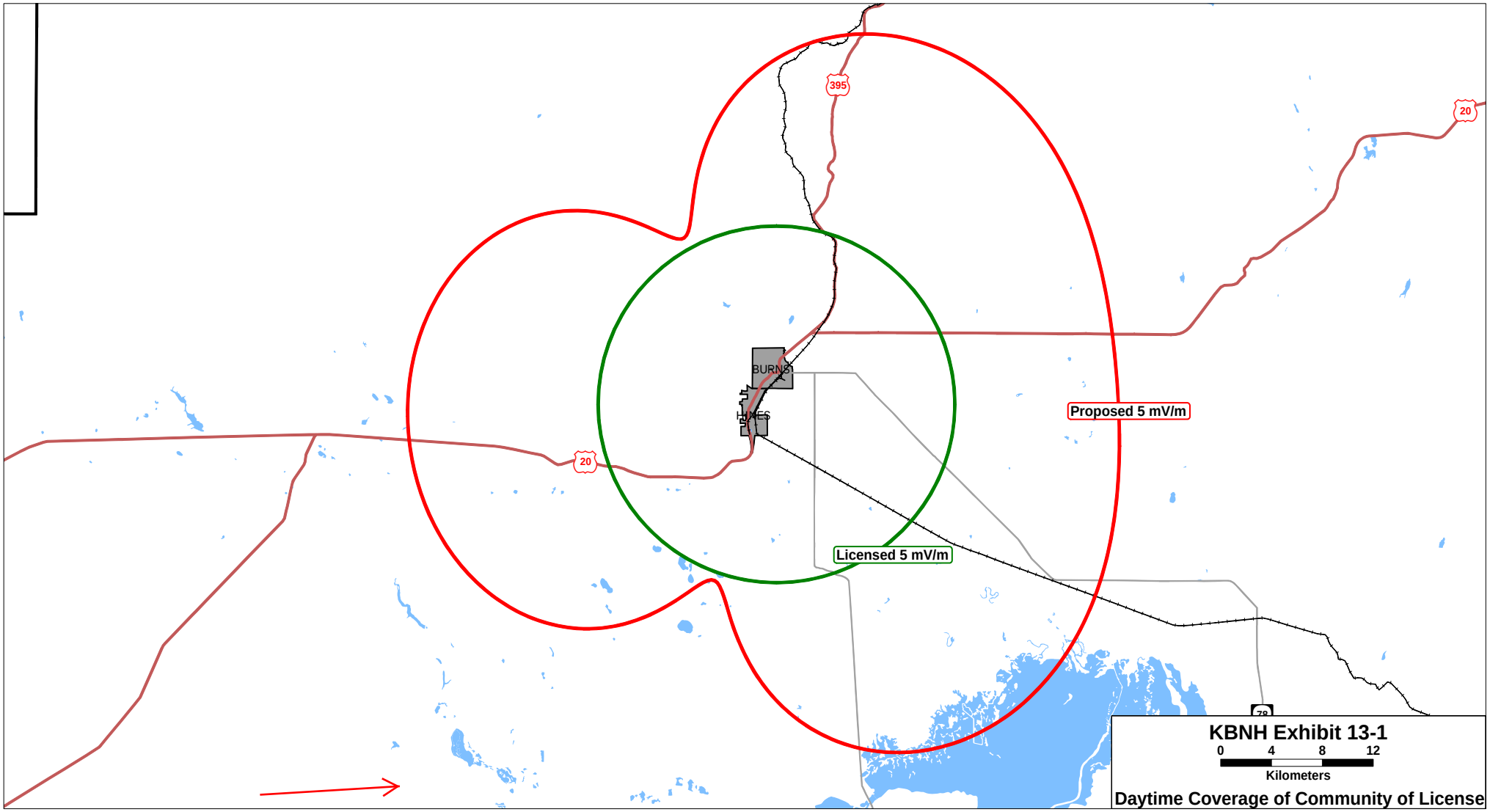
395
20
20
BURNS
HINES
Proposed 5 mV/m
Licensed 5 mV/m
KBNH Exhibit 13-1
0 4 8 12
Kilometers
Daytime Coverage of Community of License

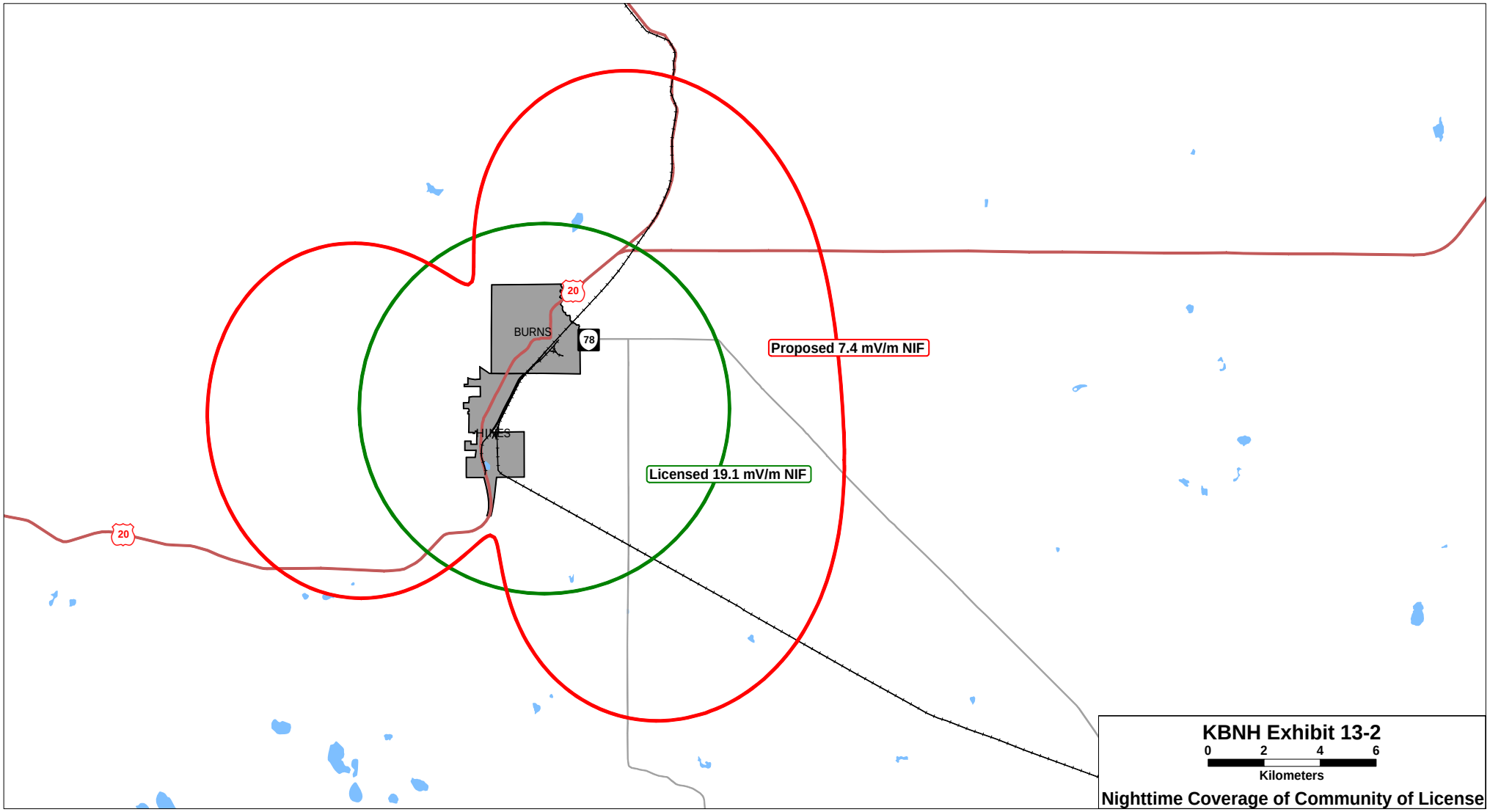
BURNS
HINES
20
78
20
Proposed 7.4 mV/m NIF
Licensed 19.1 mV/m NIF
KBNH Exhibit 13-2
0 2 4 6
Kilometers
Nighttime Coverage of Community of License

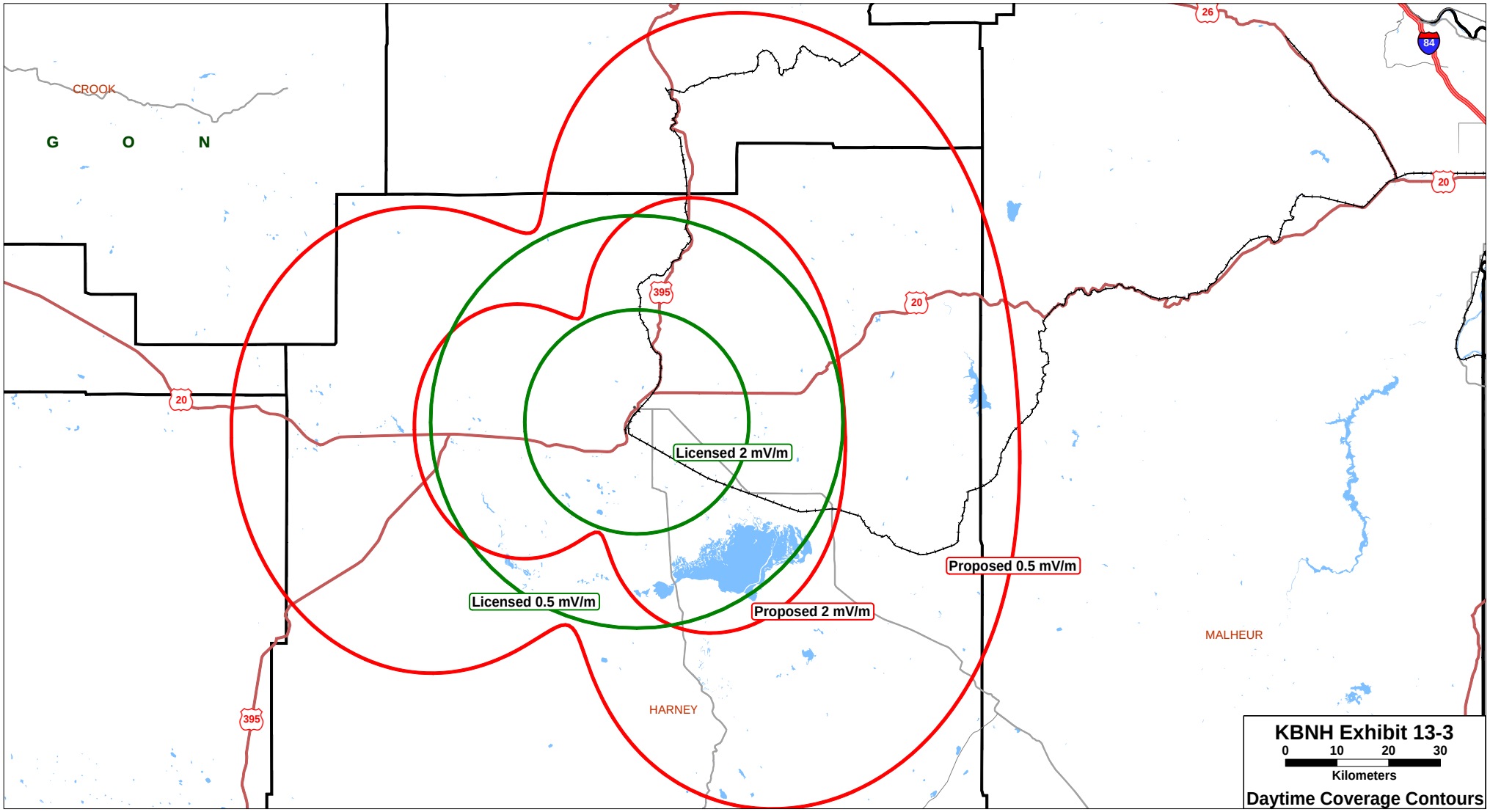
CROOK
G O N
26
84
20
395
20
20
395
Licensed 2 mV/m
Licensed 0.5 mV/m
Proposed 2 mV/m
Proposed 0.5 mV/m
HARNEY
MALHEUR
KBNH Exhibit 13-3
0 10 20 30
Kilometers
Daytime Coverage Contours