

TECHNICAL STATEMENT
KEFM(FM), FACILITY ID 71411
CLEAR CHANNEL BROADCASTING LICENSES, INC.
RADIO MULTIPLE OWNERSHIP ANALYSIS -- 05/30/2003

This statement and the attached figures were prepared on behalf of Clear Channel Broadcasting Licenses, Inc. ("CCBL"), a licensee subsidiary of Clear Channel Communications, Inc. CCBL proposes to acquire the facilities of KEFM(FM). A multiple ownership analysis was prepared considering the following radio stations under present or proposed common ownership or time brokerage:

Table 1: Proposed Commonly Owned or Controlled Stations Studied

Call Sign	City	State	Freq	Status
KTGL(FM)	BEATRICE	NE	92.9	LIC
KRQC(FM)	BENNINGTON	NE	93.3	LIC
KEFM(FM)	OMAHA	NE	96.1	LIC
KZKX(FM)	SEWARD	NE	96.9	LIC
KGOR(FM)	OMAHA	NE	99.9	LIC
KXKT(FM)	GLENWOOD	IA	103.7	LIC
KSLI-FM	CRETE	NE	104.1	LIC
KIBZ(FM)	LINCOLN	NE	106.3	LIC
KFAB(AM)	OMAHA	NE	1110	LIC

Since certain of these stations have overlapping principal community contours (5 mV/m for AM stations, 3.16 mV/m for FM stations), an ownership study has been prepared in accordance with the Federal Communications Commission's multiple ownership rules¹.

CCBL does not have an attributable interest in any other station with a principal community contour that overlaps or intersects the existing facility of KEFM(FM).

Radio Markets

The "radio market" applicable to common ownership of the subject stations is defined as the area encompassed by the mutually overlapping principal community contours of the proposed commonly owned stations. These mutually overlapping contours form three "radio markets", as shown in *Figure 1*, for analysis under the Commission's rules.

¹ See 47 C.F.R. § 73.3555.

Radio Market "1" is defined by the mutually overlapping principal community contours of KEFM(FM), KIBZ(FM), KZKX(FM), KSLI-FM, KTGL(FM), and KFAB(AM). The predicted principal community contours of these stations (5 FM, 1 AM) are shown in *Figure 2*.

Radio Market "2" is defined by the mutually overlapping principal community contours of KEFM(FM), KGOR(FM), KXKT(FM), KIBZ(FM), KZKX(FM), and KFAB(AM). The predicted principal community contours of these stations (5 FM, 1 AM) are shown in *Figure 4*.

Radio Market "3" is defined by the mutually overlapping principal community contours of KEFM(FM), KRQC(FM), KGOR(FM), KXKT(FM), and KFAB(AM). The predicted principal community contours of these stations (4 FM, 1 AM) are shown in *Figure 6*.

Count of Stations in Defined Markets

The number of radio stations in a "radio market" is determined by counting the operating, commercial stations having principal community contours that overlap or intersect the principal community contours that define the radio market, plus the subject commonly owned or controlled stations.

In Radio Market "1" studied herein, there are over 60 radio stations, including the subject co-owned stations, that overlap or intersect with the defined "radio market." *Figure 3* is the tabulation of the radio stations identified in the market. (Stations currently owned by Clear Channel Communications, Inc. or its licensee subsidiaries are marked with an "**".)

In Radio Market "2" studied herein, there are over 60 radio stations, including the subject co-owned stations, that overlap or intersect with the defined "radio market." *Figure 5* is the tabulation of the radio stations identified in the market. (Stations currently owned by Clear Channel Communications, Inc. or its licensee subsidiaries are marked with an "**".)

In Radio Market "3" studied herein, there are over 60 radio stations, including the subject co-owned stations, that overlap or intersect with the defined "radio market." *Figure 7* is the tabulation of the radio stations identified in the market. (Stations currently owned by Clear Channel Communications, Inc. or its licensee subsidiaries are marked with an "**".)

Only known licensed, operating commercial stations were included in this tabulation. Distances to contours for AM stations were predicted using the antenna patterns as identified in the Commission's AM database and the appropriate Ground Wave Field Strength versus Distance Graph of 47 C.F.R. § 73.184. Ground conductivities were obtained from FCC Figure M3. Distances to the FM contours were determined based on the method of 47 C.F.R. § 73.313. Terrain data was derived from the N.G.D.C. 30 second computer database for each of the FM stations using radials spaced every 45 degrees of azimuth.

Based on the above, it is concluded that the proposed modifications comply with § 73.3555(a) of the FCC Rules.

Sincerely,

Nestor Custodio
FCC Processing Administrator
Clear Channel Broadcasting Licenses, Inc.

The map displays the Omaha, Nebraska area with latitude and longitude coordinates. Three radio markets are highlighted with colored circles and callout boxes:

- Radio Market 1 (Blue Circles):**
 - KEFM (FM)
 - KIBZ (FM)
 - KZKX (FM)
 - KSLI (FM)
 - KTGL (FM)
 - KFAB (AM)
- Radio Market 2 (Green Circle):**
 - KEFM (FM)
 - KGOR (FM)
 - KXKT (FM)
 - KIBZ (FM)
 - KZKX (FM)
 - KFAB (AM)
- Radio Market 3 (Red Circle):**
 - KEFM (FM)
 - KRQC (FM)
 - KGOR (FM)
 - KXKT (FM)
 - KFAB (AM)

Key locations marked on the map include: Mayne, West Point, Blair, Council Bluffs, Ralston, Papillion, Bellevue, Glenwood, Mattswood, Red Oak, Shenandoah, Clarinda, Fairbury, Seward, Columbus, Cheyler, Fremont, Omaha, Nebraska City, Lincoln, and Saint Joseph.

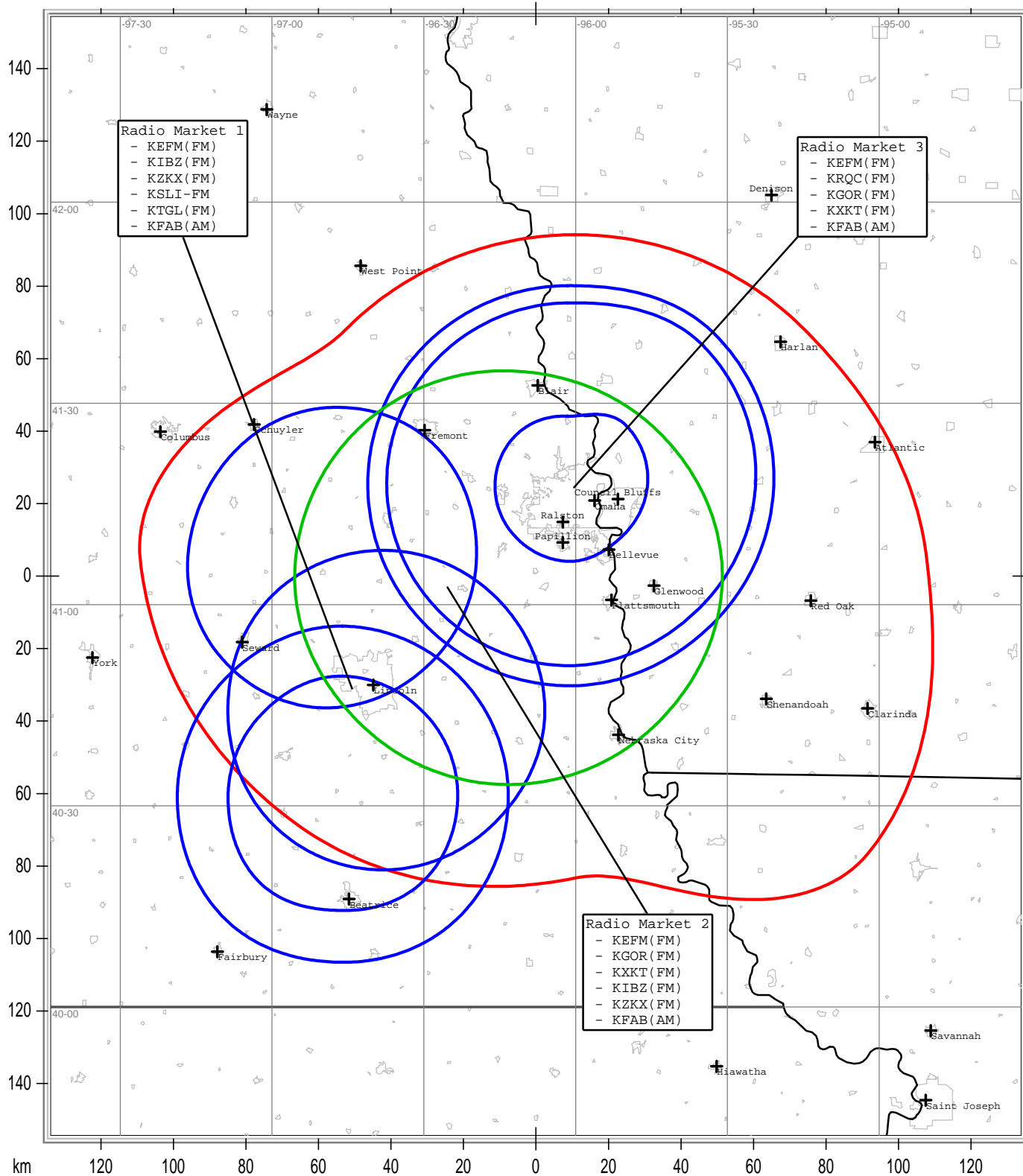


Figure 2 - Radio Market "1" Principal Community Contours

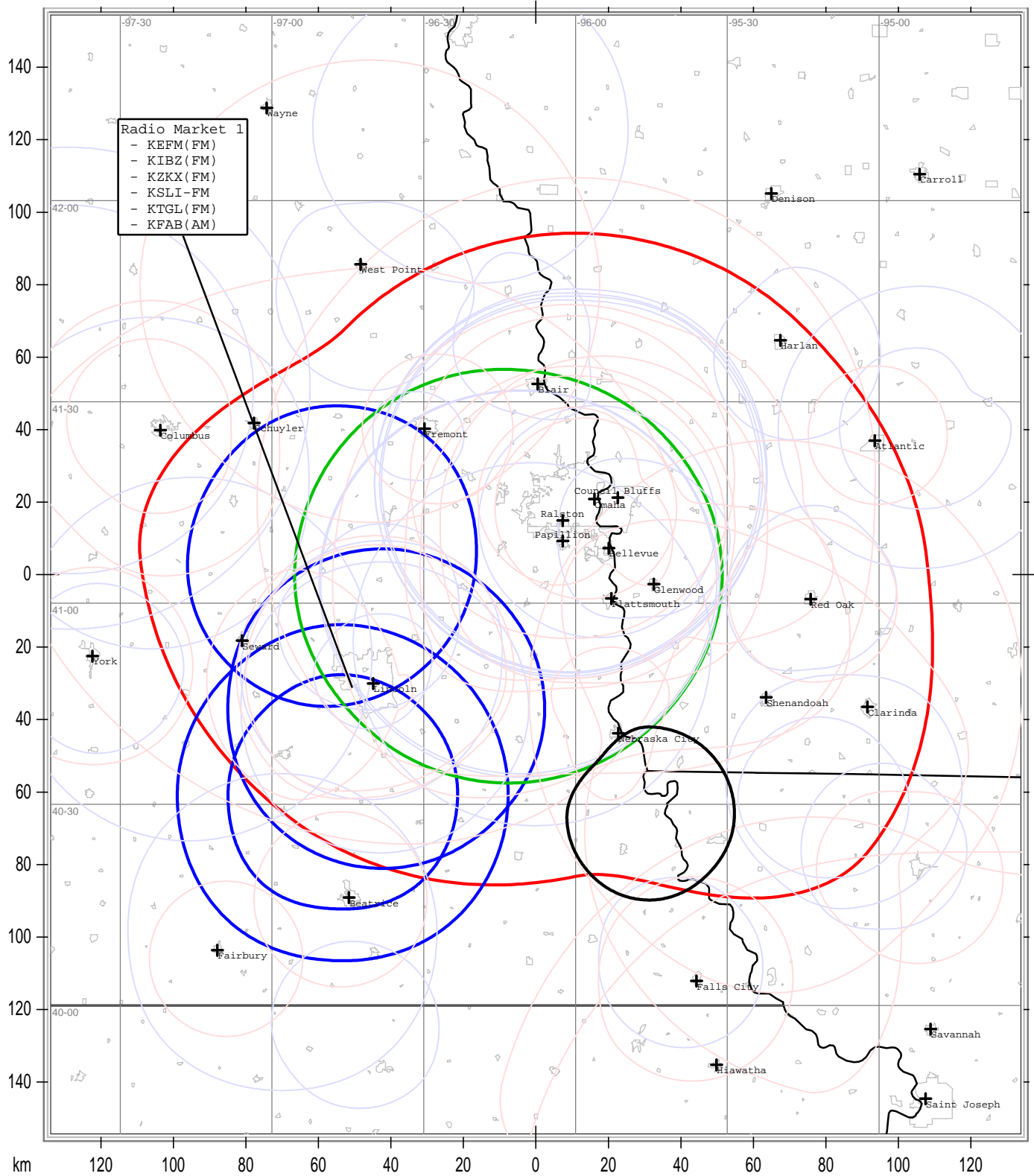


Figure 3: Tabulation of Stations in Radio Market "1"

Count	Call Sign	City	State	Frequency
1	KEZO-FM	Omaha	NE	92.3
* 2	KTGL	Beatrice	NE	92.9
3	KRSS	Tarkio	MO	93.5
4	KKOT	Columbus	NE	93.5
5	KQCH	Omaha	NE	94.1
6	KRKR	Lincoln	NE	95.1
7	KCSI	Red Oak	IA	95.3
8	KNDY-FM	Marysville	KS	95.5
9	KSWI	Atlantic	IA	95.7
* 10	KEFM	Omaha	NE	96.1
11	KSOM	Audubon	IA	96.5
* 12	KZKX	Seward	NE	96.9
13	KNIM-FM	Maryville	MO	97.1
14	KBLR-FM	Blair	NE	97.3
15	KBBX-FM	Nebraska City	NE	97.7
16	KFGE	Milford	NE	98.1
17	KQKQ-FM	Council Bluffs	IA	98.5
18	KKBZ	Clarinda	IA	99.3
19	KUTT	Fairbury	NE	99.5
20	KZEN	Central City	NE	100.3
21	KGBI-FM	Omaha	NE	100.7
22	KLIR	Columbus	NE	101.1
23	KLZA	Falls City	NE	101.3
24	KLTQ	Lincoln	NE	101.9
25	KZSR	Onawa	IA	102.3
26	KFRX	Lincoln	NE	102.7
27	KNCY-FM	Auburn	NE	103.1
* 28	KSLI-FM	Crete	NE	104.1
29	KSRZ	Omaha	NE	104.5
30	KTMX	York	NE	104.9
31	KNOD	Harlan	IA	105.3
32	KKUL	Lincoln	NE	105.3
33	KFMT-FM	Fremont	NE	105.5
34	KKCD	Omaha	NE	105.9
* 35	KIBZ	Lincoln	NE	106.3
36	KCTY-FM	Plattsmouth	NE	106.9
37	KBBK	Lincoln	NE	107.3
38	KWPN-FM	West Point	NE	107.9
39	KOMJ	Omaha	NE	590
40	KCRO	Omaha	NE	660
41	KFEQ	St. Joseph	MO	680
42	WHB	Kansas City	MO	810
43	KTIC	West Point	NE	840
44	KJSK	Columbus	NE	900
45	KYFR	Shenandoah	IA	920
46	KMA	Shenandoah	IA	960
47	KOIL	Plattsmouth	NE	1020
48	KOAK	Red Oak	IA	1080
* 49	KFAB	Omaha	NE	1110
50	KYDZ	Bellevue	NE	1180
51	KJAN	Atlantic	IA	1220
52	KTNC	Falls City	NE	1230

Figure 3: Tabulation of Stations in Radio Market "1"

Count	Call Sign	City	State	Frequency
53	KFOR	Lincoln	NE	1240
54	KKAR	Omaha	NE	1290
55	KGMT	Fairbury	NE	1310
56	KHUB	Fremont	NE	1340
57	KAWL	York	NE	1370
58	KLIN	Lincoln	NE	1400
59	KHLP	Omaha	NE	1420
60	KWBE	Beatrice	NE	1450
61	KLMS	Lincoln	NE	1480
62	KOSR	Omaha	NE	1490
63	KTTT	Columbus	NE	1510
64	KLNG	Council Bluffs	IA	1560
65	KNIM	Maryville	MO	1580
66	KNCY	Nebraska City	NE	1600
67	KOZN	Bellevue	NE	1620

Figure 4 - Radio Market "2" Principal Community Contours

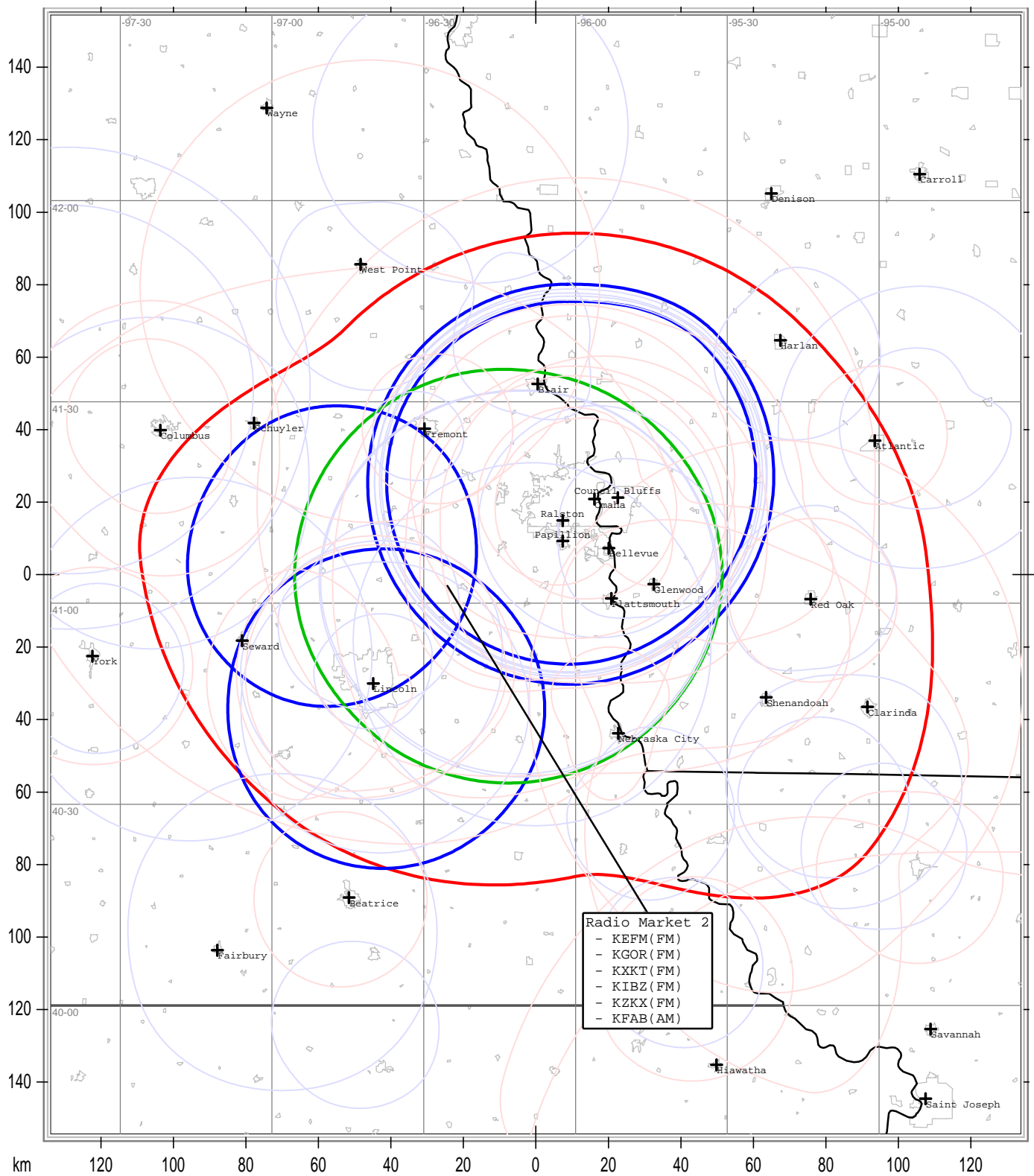


Figure 5: Tabulation of Stations in Radio Market "2"

Count	Call Sign	City	State	Frequency
1	KEZO-FM	Omaha	NE	92.3
2	KRSS	Tarkio	MO	93.5
3	KKOT	Columbus	NE	93.5
4	KQCH	Omaha	NE	94.1
5	KRKR	Lincoln	NE	95.1
6	KCSI	Red Oak	IA	95.3
7	KNDY-FM	Marysville	KS	95.5
8	KSWI	Atlantic	IA	95.7
* 9	KEFM	Omaha	NE	96.1
10	KSOM	Audubon	IA	96.5
* 11	KZKX	Seward	NE	96.9
12	KNIM-FM	Maryville	MO	97.1
13	KBLR-FM	Blair	NE	97.3
14	KBBX-FM	Nebraska City	NE	97.7
15	KFGE	Milford	NE	98.1
16	KQKQ-FM	Council Bluffs	IA	98.5
17	KKBZ	Clarinda	IA	99.3
18	KUTT	Fairbury	NE	99.5
* 19	KGOR	Omaha	NE	99.9
20	KZEN	Central City	NE	100.3
21	KGBI-FM	Omaha	NE	100.7
22	KLIR	Columbus	NE	101.1
23	KLZA	Falls City	NE	101.3
24	KLTQ	Lincoln	NE	101.9
25	KZSR	Onawa	IA	102.3
26	KFRX	Lincoln	NE	102.7
27	KNCY-FM	Auburn	NE	103.1
* 28	KXKT	Glenwood	IA	103.7
29	KSRZ	Omaha	NE	104.5
30	KTMX	York	NE	104.9
31	KNOD	Harlan	IA	105.3
32	KKUL	Lincoln	NE	105.3
33	KFMT-FM	Fremont	NE	105.5
34	KKCD	Omaha	NE	105.9
* 35	KIBZ	Lincoln	NE	106.3
36	KCTY-FM	Plattsmouth	NE	106.9
37	KBBK	Lincoln	NE	107.3
38	KWPN-FM	West Point	NE	107.9
39	KOMJ	Omaha	NE	590
40	KCRO	Omaha	NE	660
41	KFEQ	St. Joseph	MO	680
42	WHB	Kansas City	MO	810
43	KTIC	West Point	NE	840
44	KJSK	Columbus	NE	900
45	KYFR	Shenandoah	IA	920
46	KMA	Shenandoah	IA	960
47	KOIL	Plattsmouth	NE	1020
48	KOAK	Red Oak	IA	1080
* 49	KFAB	Omaha	NE	1110
50	KYDZ	Bellevue	NE	1180
51	KJAN	Atlantic	IA	1220
52	KTNC	Falls City	NE	1230

Figure 5: Tabulation of Stations in Radio Market "2"

Count	Call Sign	City	State	Frequency
53	KFOR	Lincoln	NE	1240
54	KKAR	Omaha	NE	1290
55	KHUB	Fremont	NE	1340
56	KAWL	York	NE	1370
57	KLIN	Lincoln	NE	1400
58	KHLP	Omaha	NE	1420
59	KWBE	Beatrice	NE	1450
60	KLMS	Lincoln	NE	1480
61	KOSR	Omaha	NE	1490
62	KTTT	Columbus	NE	1510
63	KLNG	Council Bluffs	IA	1560
64	KNIM	Maryville	MO	1580
65	KNCY	Nebraska City	NE	1600
66	KOZN	Bellevue	NE	1620

Figure 6 - Radio Market "3" Principal Community Contours

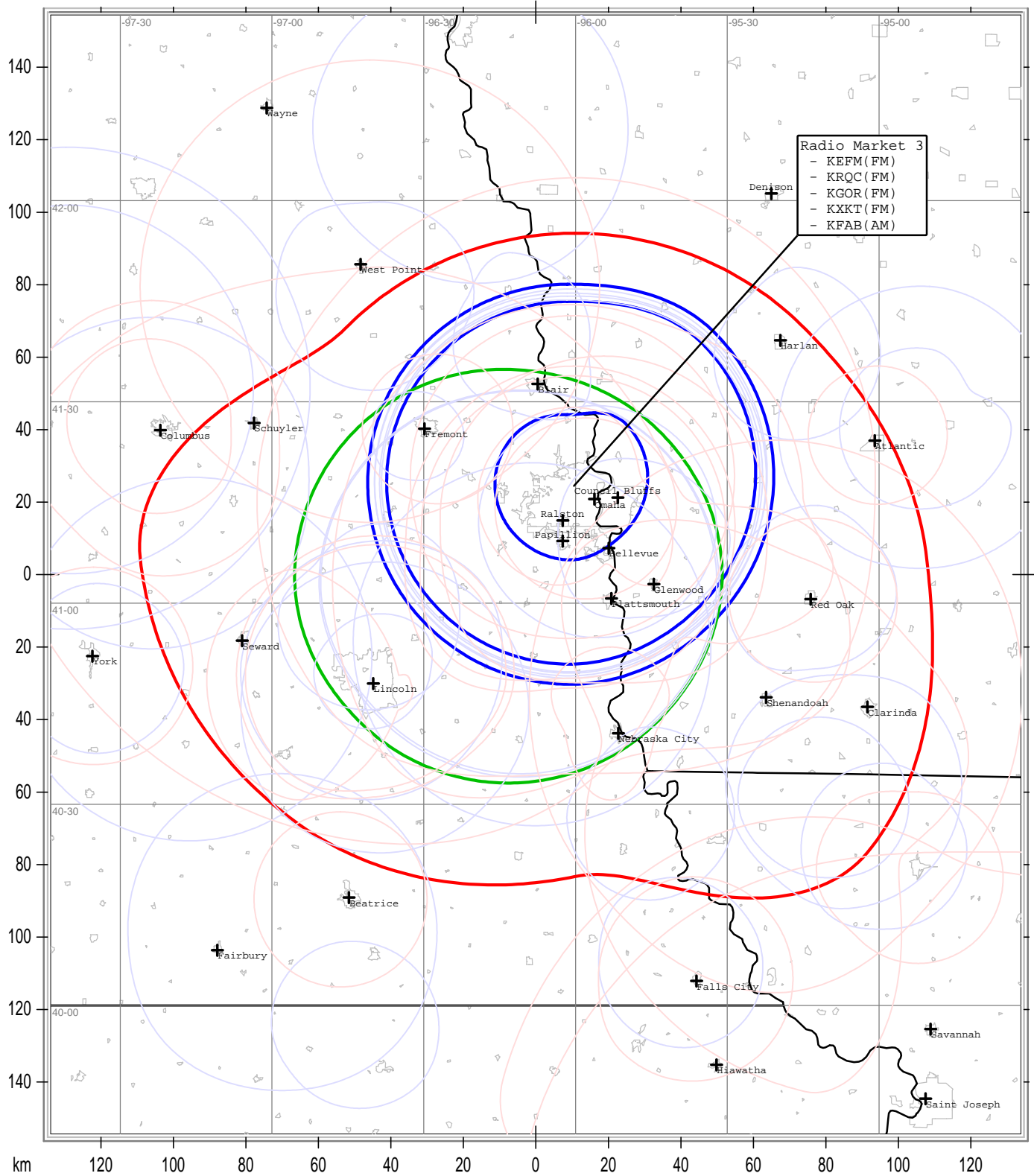


Figure 7: Tabulation of Stations in Radio Market "3"

Count	Call Sign	City	State	Frequency
1	KEZO-FM	Omaha	NE	92.3
* 2	KRQC	Bennington	NE	93.3
3	KRSS	Tarkio	MO	93.5
4	KKOT	Columbus	NE	93.5
5	KQCH	Omaha	NE	94.1
6	KRKR	Lincoln	NE	95.1
7	KCSI	Red Oak	IA	95.3
8	KNDY-FM	Marysville	KS	95.5
9	KSWI	Atlantic	IA	95.7
* 10	KEFM	Omaha	NE	96.1
11	KSOM	Audubon	IA	96.5
12	KNIM-FM	Maryville	MO	97.1
13	KBLR-FM	Blair	NE	97.3
14	KBBX-FM	Nebraska City	NE	97.7
15	KFGE	Milford	NE	98.1
16	KQKQ-FM	Council Bluffs	IA	98.5
17	KKBZ	Clarinda	IA	99.3
18	KUTT	Fairbury	NE	99.5
* 19	KGOR	Omaha	NE	99.9
20	KZEN	Central City	NE	100.3
21	KGBI-FM	Omaha	NE	100.7
22	KLIR	Columbus	NE	101.1
23	KLZA	Falls City	NE	101.3
24	KLTQ	Lincoln	NE	101.9
25	KZSR	Onawa	IA	102.3
26	KFRX	Lincoln	NE	102.7
27	KNCY-FM	Auburn	NE	103.1
* 28	KXKT	Glenwood	IA	103.7
29	KSRZ	Omaha	NE	104.5
30	KTMX	York	NE	104.9
31	KNOD	Harlan	IA	105.3
32	KKUL	Lincoln	NE	105.3
33	KFMT-FM	Fremont	NE	105.5
34	KKCD	Omaha	NE	105.9
35	KCTY-FM	Plattsmouth	NE	106.9
36	KBBK	Lincoln	NE	107.3
37	KWPN-FM	West Point	NE	107.9
38	KOMJ	Omaha	NE	590
39	KCRO	Omaha	NE	660
40	KFEQ	St. Joseph	MO	680
41	WHB	Kansas City	MO	810
42	KTIC	West Point	NE	840
43	KJSK	Columbus	NE	900
44	KYFR	Shenandoah	IA	920
45	KMA	Shenandoah	IA	960
46	KOIL	Plattsmouth	NE	1020
47	KOAK	Red Oak	IA	1080
* 48	KFAB	Omaha	NE	1110
49	KYDZ	Bellevue	NE	1180
50	KJAN	Atlantic	IA	1220
51	KTNC	Falls City	NE	1230
52	KFOR	Lincoln	NE	1240

Figure 7: Tabulation of Stations in Radio Market "3"

Count	Call Sign	City	State	Frequency
53	KKAR	Omaha	NE	1290
54	KHUB	Fremont	NE	1340
55	KAWL	York	NE	1370
56	KLIN	Lincoln	NE	1400
57	KHLP	Omaha	NE	1420
58	KWBE	Beatrice	NE	1450
59	KLMS	Lincoln	NE	1480
60	KOSR	Omaha	NE	1490
61	KTTT	Columbus	NE	1510
62	KLNG	Council Bluffs	IA	1560
63	KNIM	Maryville	MO	1580
64	KNCY	Nebraska City	NE	1600
65	KOZN	Bellevue	NE	1620