

Multiple Ownership Study
Voice Ministries of Farmington, Inc.
Farmington, New Mexico
March 2009

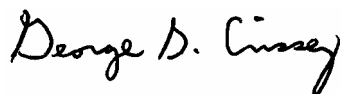
This Multiple Ownership Compliance Study was conducted to determine if KPCL (FM) at Farmington, NM owned by Voice Ministries of Farmington, Inc. could relocate to a new site and still be in compliance with §73.3555 of the Commission's rules. Because Farmington is not located in any BIA Metro, this study utilizes the Commission's Interim Contour-Overlap methodology.

The applicant also has common ownership with KLJH (FM) at Bayfield, CO and KTGW (FM) at Fruitland, NM. These stations with common ownership are shown in Exhibit #1. KTGW (FM) is a non-commercial educational station, so it is not being considered as a subject station in this study.

The subject stations KPCL (FM) and KLJH (FM) are shown in Exhibit #2. FM services to the subject area are shown in Exhibits #3 and 4. All AM services to the subject area are shown in Exhibit #5. Exhibit #6 is a tabulation of all services to the subject area. The combined contour maps show 38 services, including the 2 subject stations (both FM). §73.3555(a)(1)(ii) states that a person or single entity (or entities under common control) may have a cognizable interest in licenses for AM or FM radio broadcast stations

In a radio market with between 30 and 44 (inclusive) full-power, commercial and noncommercial radio stations, not more than 7 commercial radio stations in total and not more than 4 commercial stations in the same services (AM or FM);

Based on these findings, it is believed that the ownership of these two stations in this market is in compliance with §73.3555 of the Commission's rules. All statements contained herein are thought to be accurate and correct to the knowledge of the undersigned.



George S. Crissey
Bromo Communications, Inc.

March 18, 2009

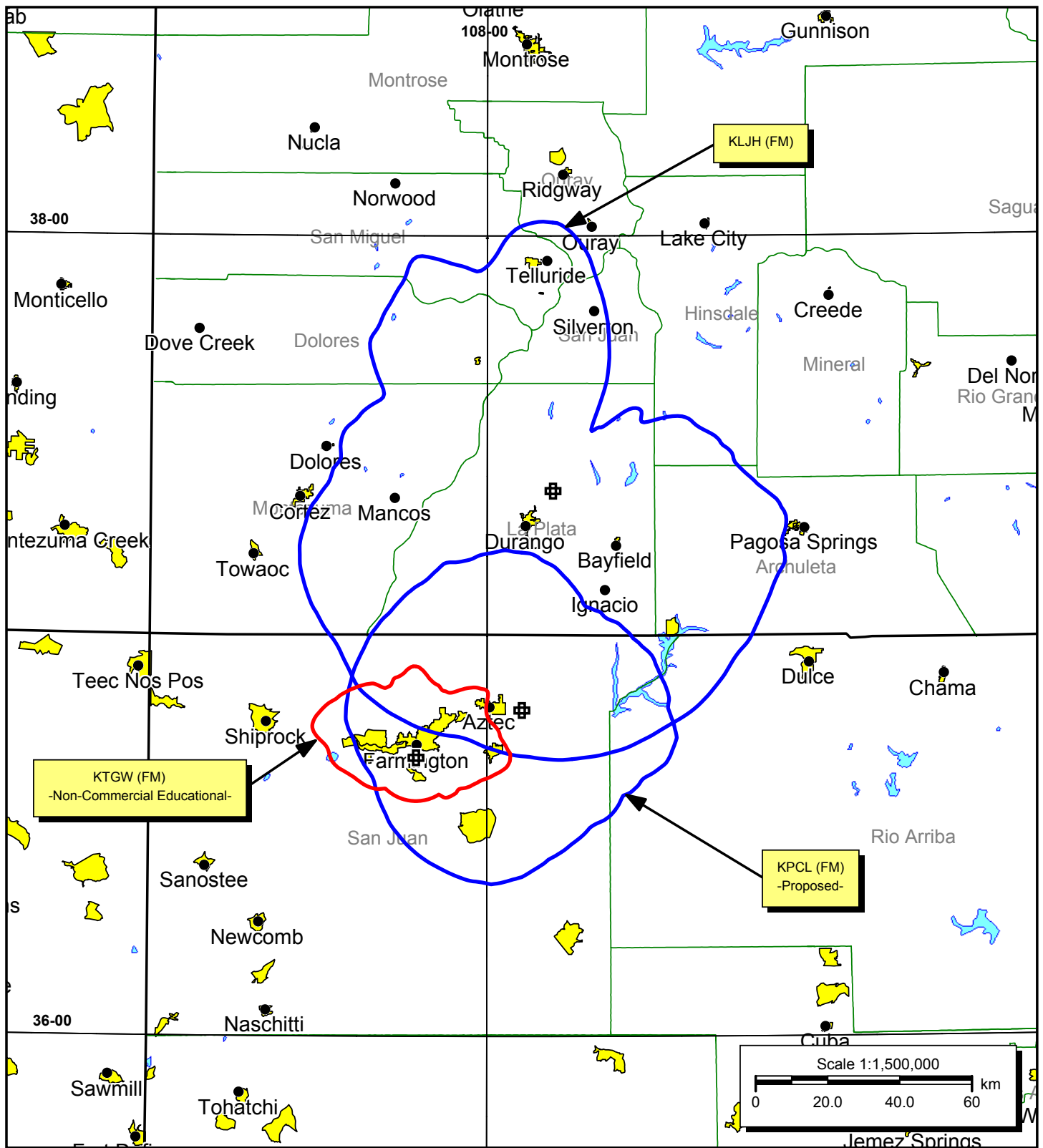


Exhibit #1
Commonly Owned Stations
Multiple Ownership Compliance Study
Voice Ministries of Farmington, Inc.
Farmington, New Mexico

Bromo Communications, Inc.

March 2009

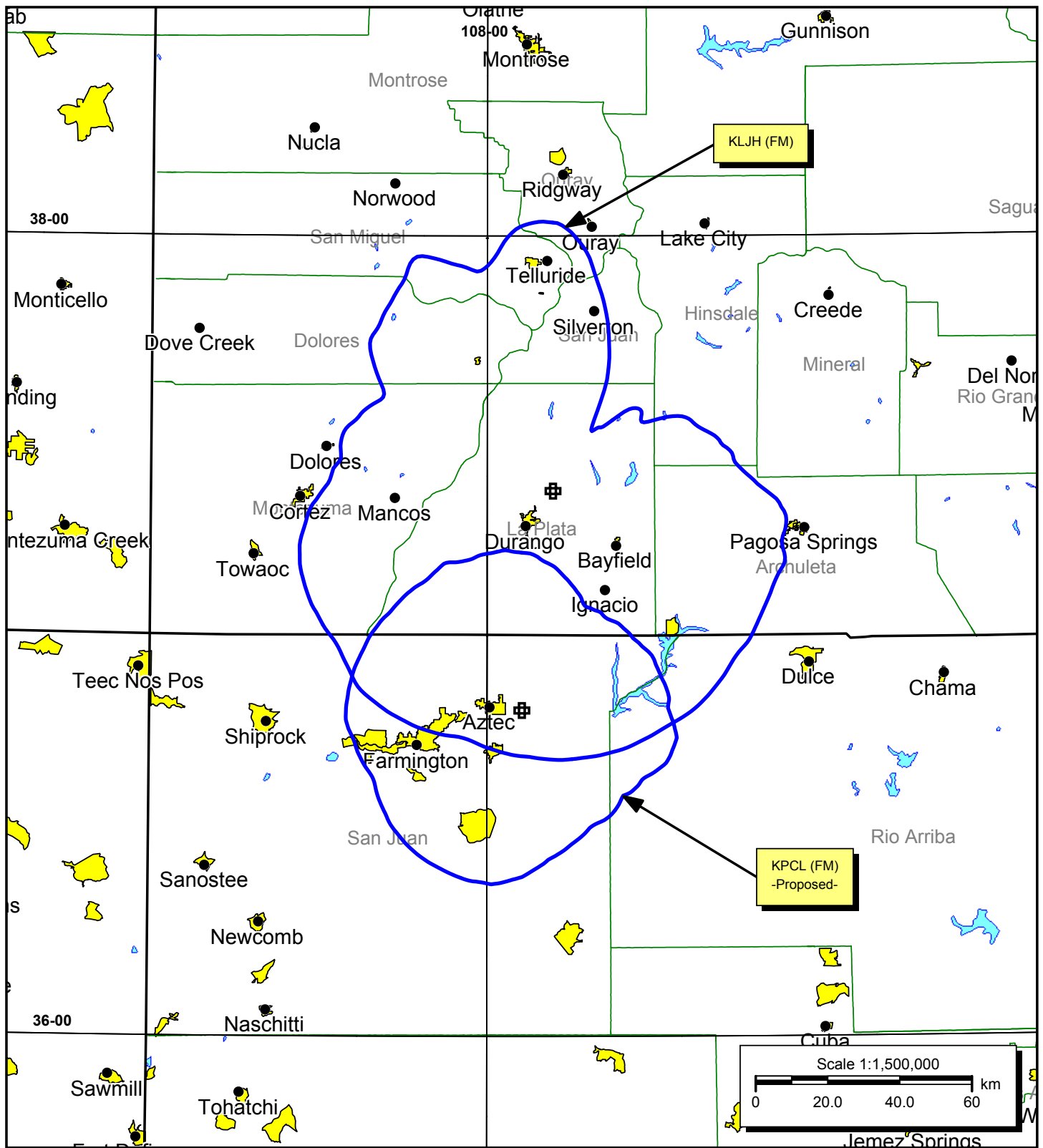


Exhibit #2
Subject Stations
Multiple Ownership Compliance Study
Voice Ministries of Farmington, Inc.
Farmington, New Mexico

Bromo Communications, Inc.

March 2009

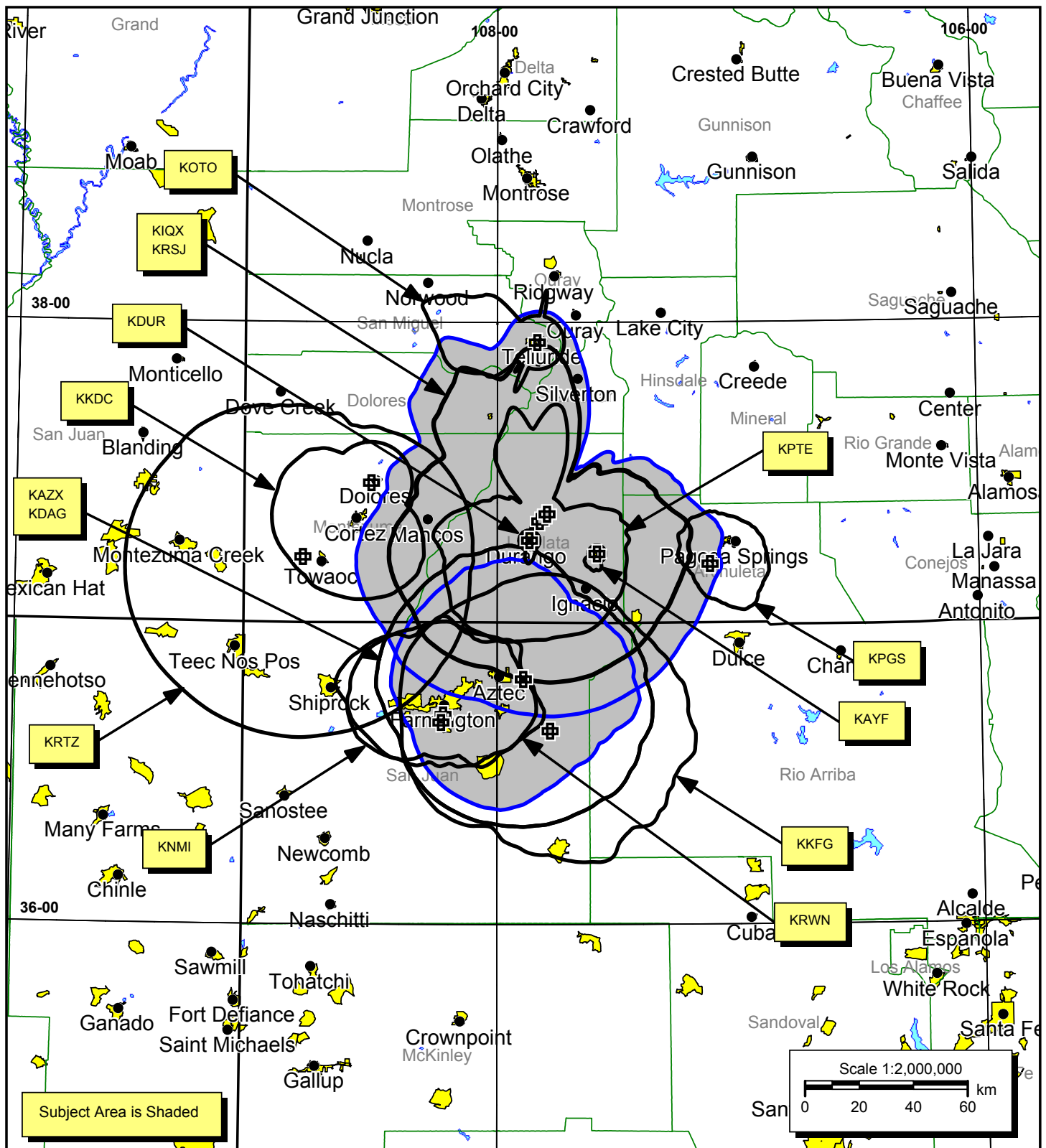


Exhibit #3
FM Services to Subject Area - Map 1
Multiple Ownership Compliance Study
Voice Ministries of Farmington, Inc.
Farmington, New Mexico

Bromo Communications, Inc.

March 2009

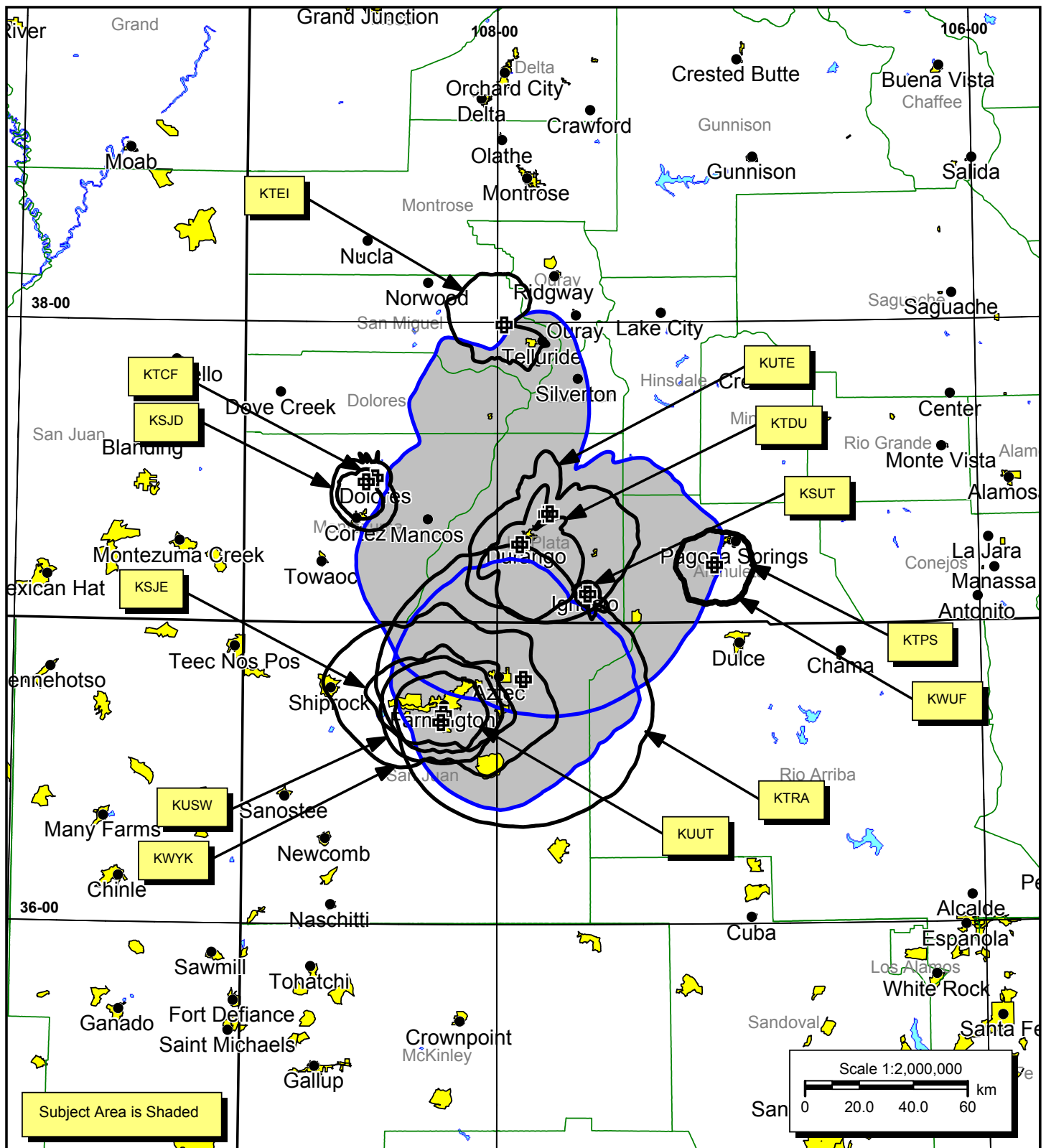


Exhibit #4
FM Services to Subject Area - Map 2
Multiple Ownership Compliance Study
Voice Ministries of Farmington, Inc.
Farmington, New Mexico

Bromo Communications, Inc.

March 2009

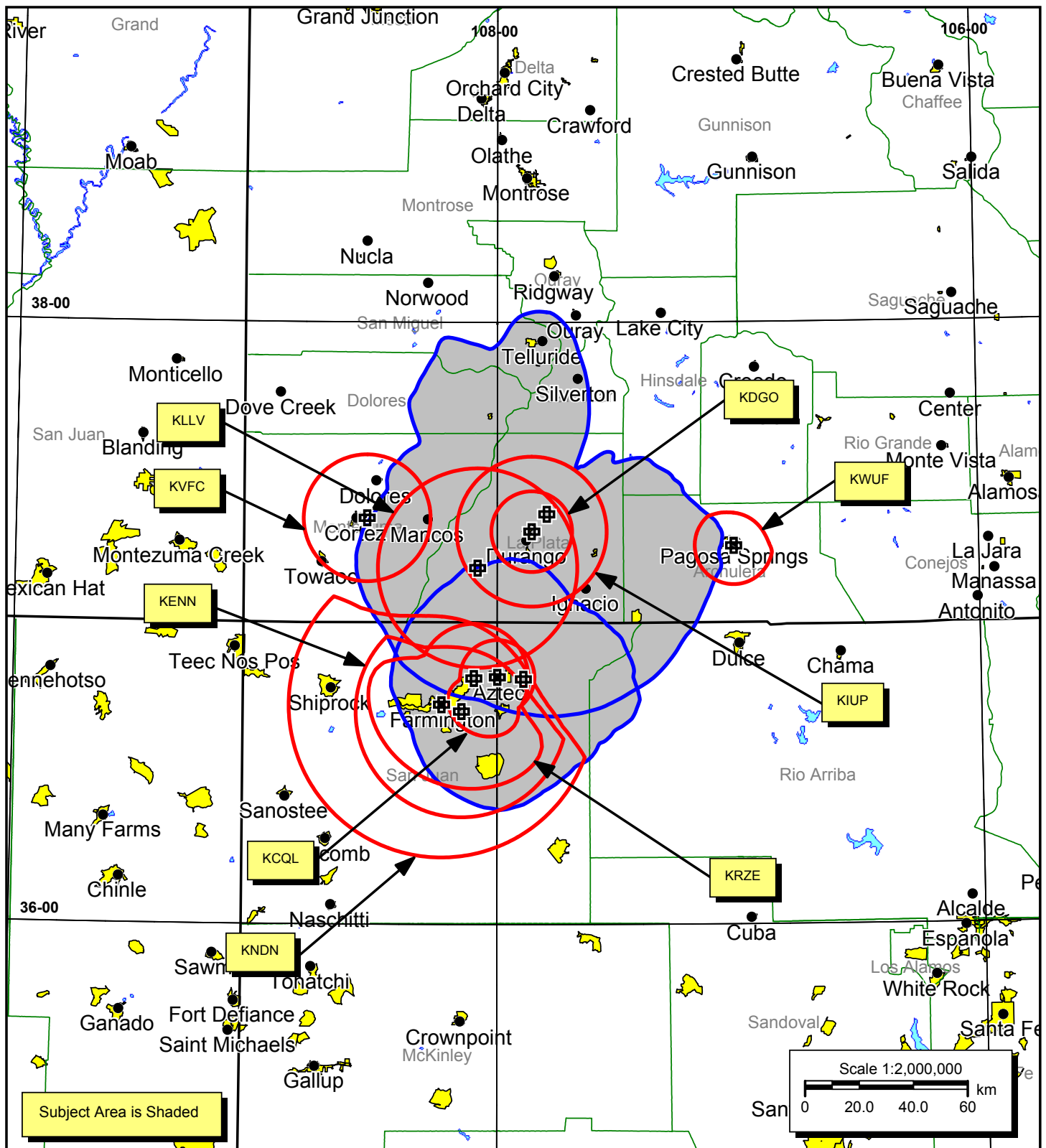


Exhibit #5
AM Services to Subject Area
Multiple Ownership Compliance Study
Voice Ministries of Farmington, Inc.
Farmington, New Mexico

Bromo Communications, Inc.

March 2009

EXHIBIT #6
MULTIPLE OWNERSHIP COMPLIANCE STUDY
Voice Ministries of Farmington, Inc.
Farmington, New Mexico
March 2009

Tabulation of Services to Subject Area

Subject Stations

<u>Call</u>	<u>Ch/Freq</u>	<u>Latitude</u>	<u>Longitude</u>	<u>Power (kW)</u>	<u>City</u>	<u>State</u>
KPCL	239C1	36° 48' 53"	107° 53' 31"	49	Farmington	NM
KLJH	296C	37° 21' 46"	107° 47' 40"	100	Bayfield	CO

FM Services to Subject Area

<u>Call</u>	<u>Ch/Freq</u>	<u>Latitude</u>	<u>Longitude</u>	<u>Power (kW)</u>	<u>City</u>	<u>State</u>
KAYF	223A	37° 13' 51"	107° 35' 11"	0.1	Bayfield	CO
KAZX	275C0	36° 48' 52"	107° 53' 32"	100	Kirtland	NM
KDAG	245C0	36° 48' 52"	107° 53' 32"	100	Farmington	NM
KDUR	220A	37° 16' 31"	107° 52' 00"	0.205	Durango	CO
KIQX	267C	37° 21' 46"	107° 47' 37"	30	Durango	CO
KKDC	227C2	37° 27' 59"	108° 31' 28"	50	Dolores	CO
KKFG	283C	36° 38' 33"	107° 46' 54"	100	Bloomfield	NM
KNMI	205C2	36° 40' 16"	108° 13' 54"	27	Farmington	NM
KOTO	219C3	37° 55' 59"	107° 49' 59"	8.9	Telluride	CO
KPGS	201C3	37° 11' 48"	107° 07' 01"	1	Pagosa Springs	CO
KPTE	259C2	37° 20' 21"	107° 49' 25"	9.2	Durango	CO
KRSJ	263C	37° 21' 46"	107° 47' 37"	30	Durango	CO
KRTZ	254C	37° 13' 10"	108° 48' 26"	27	Cortez	CO
KRWN	225C1	36° 41' 45"	108° 13' 23"	63	Farmington	NM
KSJD	218A	37° 28' 57"	108° 30' 34"	1.2	Cortez	CO
KSJE	215C3	36° 41' 52"	108° 13' 14"	15	Farmington	NM
KSUT	217A	37° 05' 51"	107° 37' 32"	0.43	Ignacio	CO
KTCF	208A	37° 28' 07"	108° 32' 48"	0.5	Dolores	CO
KTDU	203A	37° 15' 43"	107° 54' 24"	4	Trimble	CO
KTEI	214A	37° 59' 30"	107° 58' 21"	0.25	Placerville	CO
KTPS	209A	37° 11' 35"	107° 05' 58"	0.2	Pagosa Springs	CO
KTRA	271C	36° 48' 52"	107° 53' 32"	100	Farmington	NM
KUSW	201C3	36° 40' 16"	108° 13' 54"	4.1	Flora Vista	NM
KUTE	211C1	37° 21' 51"	107° 46' 56"	3	Ignacio	CO
KUUT	209A	36° 40' 16"	108° 13' 54"	1.35	Farmington	NM
KWUF	292A	37° 11' 32"	107° 05' 55"	0.255	Pagosa Springs	CO
KWYK	235C1	36° 41' 54"	108° 13' 18"	100	Aztec	NM

AM Services to Subject Area

<u>Call</u>	<u>Ch/Freq</u>	<u>Latitude</u>	<u>Longitude</u>	<u>Power (kW)</u>	<u>City</u>	<u>State</u>
KCQL	1340	36° 49' 17"	107° 59' 58"	1	Aztec	NM
KDGO	1240	37° 18' 18"	107° 51' 25"	1	Durango	CO
KENN	1390	36° 42' 27"	108° 08' 50"	5	Farmington	NM
KIUP	930	37° 18' 18"	107° 51' 25"	5	Durango	CO
KLLV	550	37° 11' 02"	108° 04' 54"	1.8	Breen	CO
KNDN	960	36° 43' 48"	108° 13' 47"	5	Farmington	NM
KRZE	1280	36° 49' 03"	108° 05' 47"	5	Farmington	NM
KVFC	740	37° 20' 58"	108° 32' 29"	1	Cortez	CO
KWUF	1400	37° 15' 24"	107° 01' 06"	1	Pagosa Springs	CO