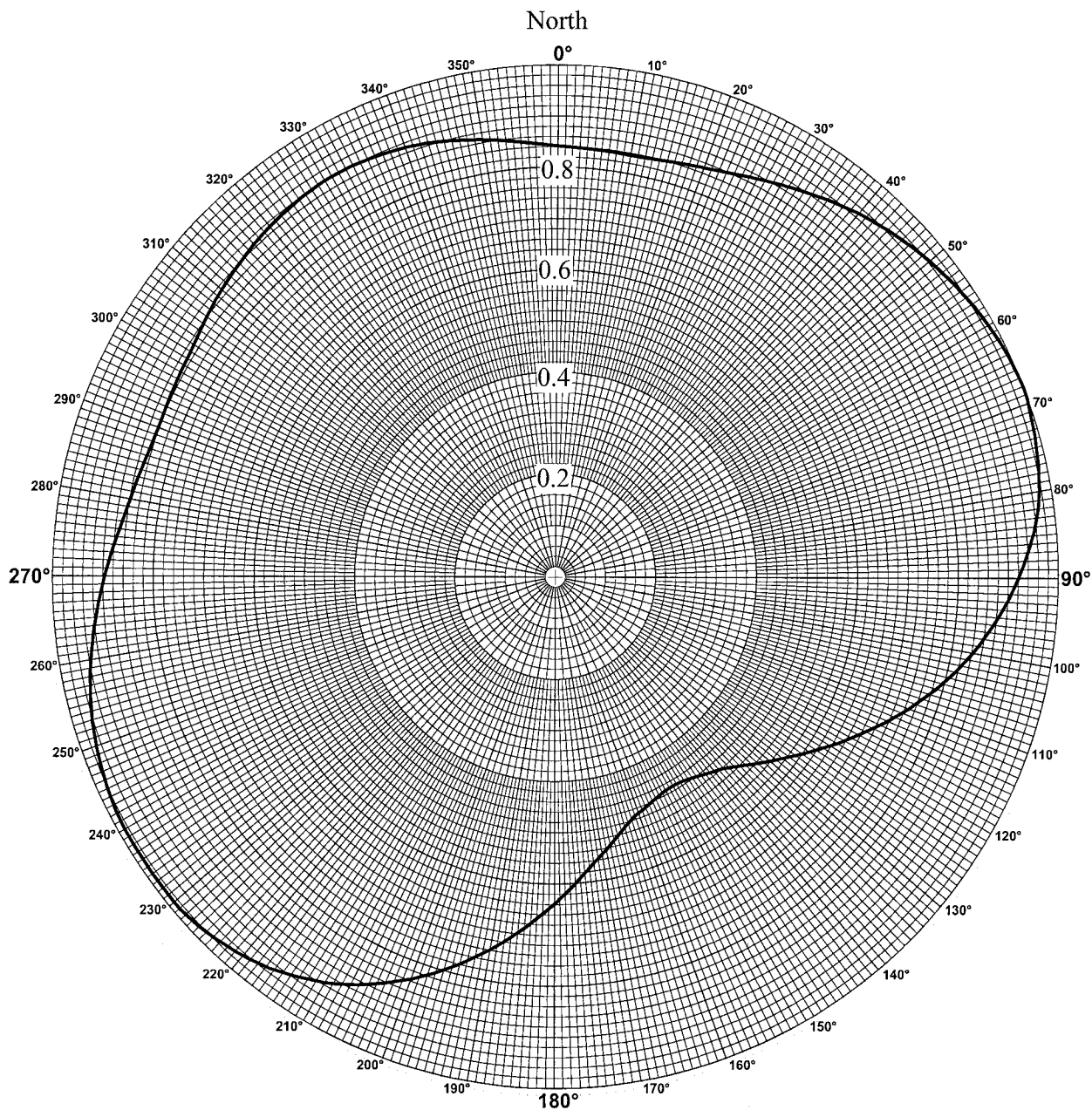


Station WKAQ-DT • DTV Channel 28 • San Juan, Puerto Rico

Proposed Horizontal Plane Azimuth Pattern
- Relative Field -



Based on manufacturer's supplied data.

Although the FCC Rules request submission of the horizontal plane patterns in dBk, it has been Commission policy not to require this duplicative information, and it is not included here. These patterns can, of course, be provided upon request.



HAMMETT & EDISON, INC.
CONSULTING ENGINEERS
SAN FRANCISCO

010203
Exhibit 40A

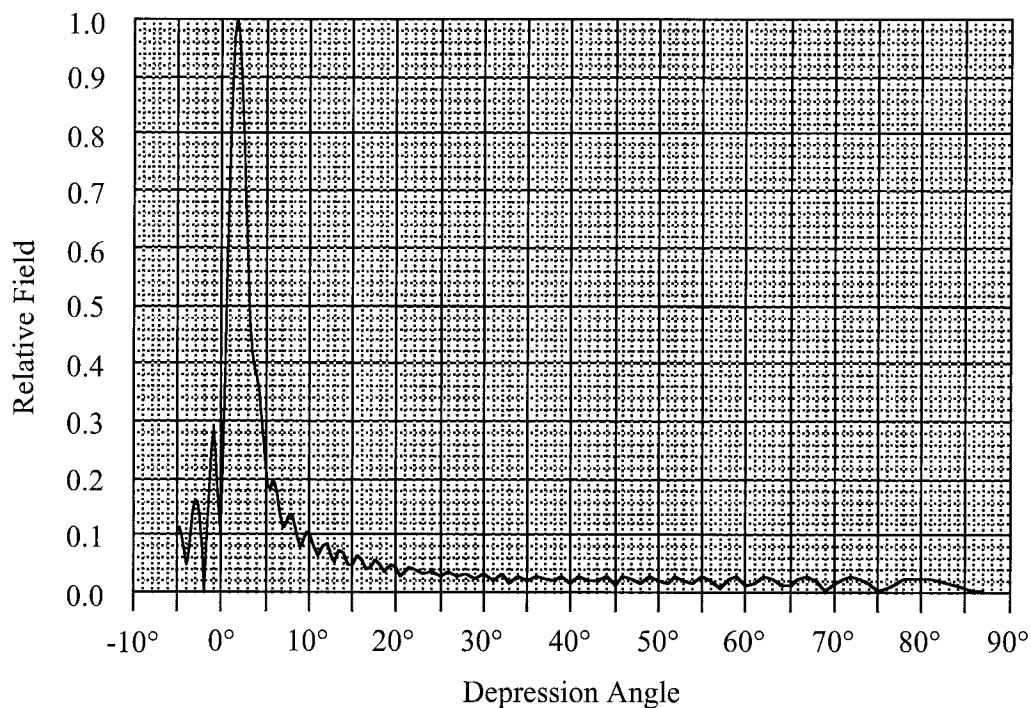
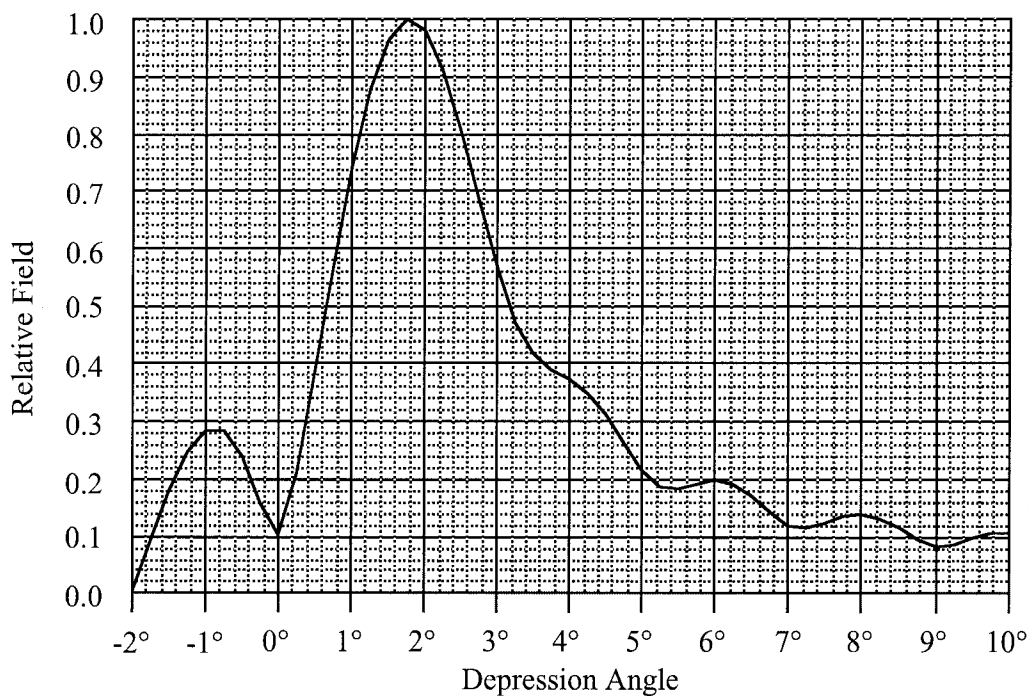
Proposed Horizontal Plane Azimuth Pattern
- Relative Field -

<u>Azimuth</u>	<u>Relative Field</u>
0°T	0.842
10	0.836
20	0.851
30	0.886
40	0.929
50	0.964
60	0.989
68	1.000
70	0.998
80	0.976
90	0.920
100	0.842
110	0.747
120	0.647
130	0.558
140	0.494
150	0.470
160	0.490
170	0.549
180	0.638
190	0.739
200	0.836
210	0.915
220	0.965
230	0.988
240	0.987
250	0.970
260	0.937
270	0.897
280	0.860
290	0.843
300	0.849
310	0.872
320	0.892
330	0.902
340	0.891
350	0.866

Based on manufacturer's supplied data.



Proposed Elevation Plane Pattern
- Relative Field -



Based on manufacturer's supplied data.

Although the FCC Rules request submission of the elevation plane patterns in dBk, it has been Commission policy not to require this duplicative information, and it is not included here. These patterns can, of course, be provided upon request.

