

47







Propagation methods:

service contour	: FCC-FCC	50.0%
cochannel interference	: FCC-FCC	10.0%
1st adjacent interference	: FCC-FCC	10.0%

60-8 dBuv/m service cont
48-8 dBuv/m cochannel int
40-8 dBuv/m 1st adjacent

■■ ■■ ■■

FM Allocation Map

- | | |
|---|-----------------------------------|
|  | Proposed coverage contours |
|  | Proposed interference contours |
|  | Spacing arcs |
|  | Existing coverage contours |
|  | Existing interference contours |
|  | Reference Grid (spacing: 30') |

A vertical number line labeled "KILOMETERS" is shown. It has tick marks at -25, 0, and 25.

Allocation Study Map

