

Calvary Chapel of Twin Falls, Inc.

Calvary Chapel Of Twin Falls, Inc.

KVIR BLED-2009006AEQ

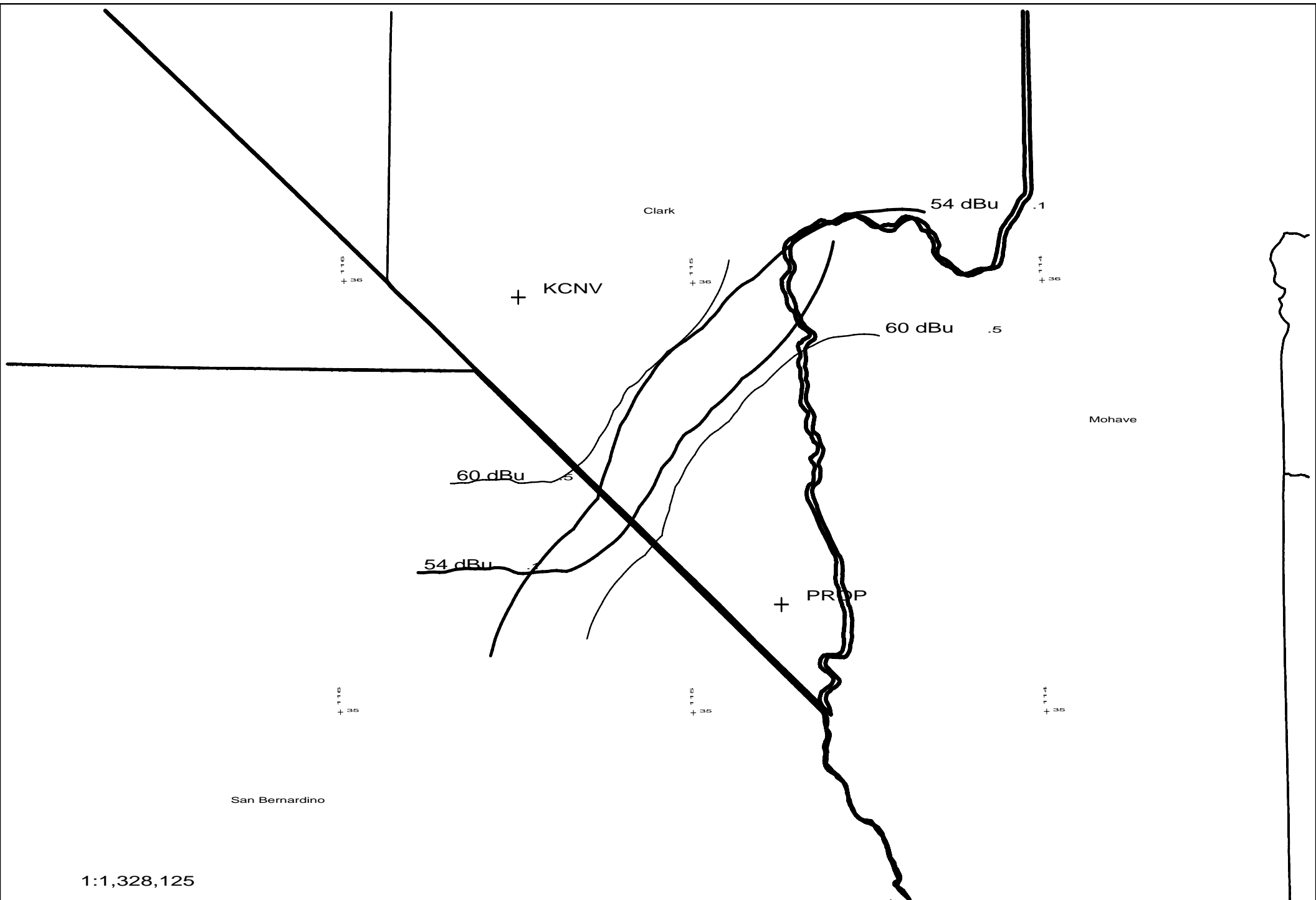
REFERENCE
35 15 08.0 N.
114 44 58.0 W.

CH# 210C1 - 89.9 MHz, Pwr= 9.1 kW DA, HAAT= 709.8 M, COR= 1507 M
Average Protected F(50-50)= 70.73 km
Standard Directional

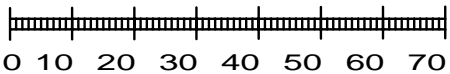
DISPLAY DATES
DATA 02-22-11
SEARCH 02-24-11

CH CITY	CALL	TYPE STATE	ANT AZI <--	DIST FILE #	LAT LNG	PWR(kW) HAAT(M)	INT(km) COR(M)	PRO(km) LICENSEE	*IN* (Overlap in km)	*OUT* (in km)
210C1 KVIR Bullhead City	LIC DVX AZ	0.0 0.0	0.0 BLED20090406AEQ	35 15 08.0 114 44 58.0	8.000 710	139.2 1507	60.2 Calvary Chapel Of Twin Fal	-200.7*<	-201.5*<	
211A 981013MO Kingman	VAC _N AZ	96.2 276.6	63.8	35 11 20.0 114 03 12.0	6.000 100	59.7 1181	40.3	-72.0*<	-87.6<	
209C2 KCVN Las Vegas	LIC DC_ NV	319.7 139.2	104.4 BLED20031205AFP	35 57 57.0 115 30 03.0	0.550 1122	57.5 2570	38.2 Nevada Public Radio	5.7	3.5	
213C KSOS Las Vegas	LIC _CN NV	344.7 164.5	87.0 BLED19850819KW	36 00 29.0 115 00 20.0	100.000 387	10.8 1074	75.6 Faith Communications Corpo	26.5	8.4	
211A KWFH Parker	LIC _CN AZ	160.6 340.8	129.9 BLED19951107KD	34 08 53.0 114 16 44.0	0.460 -56	11.8 147	8.3 Advance Ministries, Inc. D	48.8	19.5	
207A KAIH Lake Havasu City	LIC _VX AZ	153.2 333.5	97.9 BLED20070427ADO	34 27 52.0 114 16 02.0	1.700 -67	1.6 341	11.5 Educational Media Foundati	25.7	80.4	
06 T KVPX-LP Las Vegas	AP D_N NV	341.1 160.9	81.4 BDI SDVL20101206ACA	35 56 46.0 115 02 34.0	0.300 702	36.3 1333	17.8 Mako Communications, Lic	195.5R	-114.1M	
209C3 1204044 Quartzsite	APP _CX AZ	164.7 345.0	182.3 BNPED20071019ABA	33 39 58.0 114 13 45.0	25.000 2	63.6 347	42.0 Centro Evangelico Broadcas	50.0	39.3	
210B XHSOLFM Mexicali	OPE _HN BN	193.5 13.1	295.0	32 39 52.0 115 29 04.0	9.390 42	189.3 12336	65.0	39.3	55.2	
209C2 1214489 Blythe	APP _CX CA	168.7 349.0	189.3 BNPED20071022BSW	33 34 40.0 114 20 58.0	4.830 439	72.2 784	48.2 Treehouse One, Inc.	49.2	41.0	
263C ALLO Henderson	USE _ NV	344.7 164.5	87.0	36 00 28.0 115 00 20.0	100.000 600	0.0 1291	0.0	40.5R	46.5M	
263C KXNT-FM Henderson	LIC _CX NV	344.7 164.5	87.0 BMLH20070406ABM	36 00 30.0 115 00 20.0	100.000 357	0.0 1047	0.0 Cbs Radio Stations Inc.	40.5R	46.5M	
209A 1213623 Blyth	APP _CX CA	172.8 352.9	168.0 BNPED20071018BDB	33 45 00.0 114 31 17.0	5.000 159	29.0 160	19.8 De La Cruz International M	72.1	49.9	
209B1 1214103 Twentynine Palms	APP DCX CA	228.7 47.8	195.4 BNPED20071019ACJ	34 04 54.9 116 20 31.9	0.850 412	70.3 1545	47.0 California State Universit	61.1	54.0	
210B XHSOLFM Mexicali	BN _ BN	193.5 13.1	295.0	32 39 52.0 115 29 04.0	50.000 150	138.6 151	65.0	89.9	55.2	
06ZT KGHD-LP Overton	CP D_N NV	5.1 185.2	148.5 BPTVL20100927ADX	36 35 06.0 114 36 01.0	3.000 696	54.9 1208	37.5 Obidia Porras	195.5R	-47.0M	
209A 1200412 Yucca Valley	APP DCX CA	231.3 50.3	193.5 BNPED20071017AKS	34 09 10.0 116 23 20.0	5.120 97	63.1 1170	42.5 Reachout Ministries	67.1	57.6	
212C1 KWFH Parker	CP DCX AZ	158.4 338.7	134.5 BPED20090128ABE	34 07 29.0 114 12 34.0	20.000 266	6.3 496	56.7 Advance Ministries, Inc. D	58.2	71.9	
06ZT KO6MB Indio	LI D_N CA	220.4 39.6	210.3 BLTVA20050315AGG	33 48 07.0 116 13 31.0	3.000 538	55.6 545	1.7 Park Place Broadcasting Co	195.5R	14.8M	
06-T KCI O-LP Victorville	LI D_N CA	252.6 71.3	209.4 BLTVL20090306ACH	34 40 10.0 116 55 50.5	0.990 488	41.8 1418	4.5 Obidia Porras	195.5R	13.9M	

Terrain database is USGS 03 SEC , R= 73.215 qualifying spacings or FCC minimum Spacings in KM, M= Margin in KM
Contour distances are on direct line to and from reference station. Reference zone = , Co to 3rd adjacent.
Ant Column: (D= DA Standard, Z= DA 73.215, N= Not DA 73.215, _= Omni), Polarization (C,H,V,E), Beamtilt(Y,N,X)
""affixed to 'IN' or 'OUT' values = site inside protected contour.
"<" = Contour Overlap

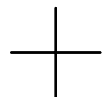


Scale in km



PROP 210C1 9kW 1507M AMSL
KCNV 209C2 .55kW 2570M AMSL

PROP vs KCNV
CCTF - 02/11



KCNV

+ 115
36