

EXHIBIT 13 - 74.1204 OVERLAP SHOWING

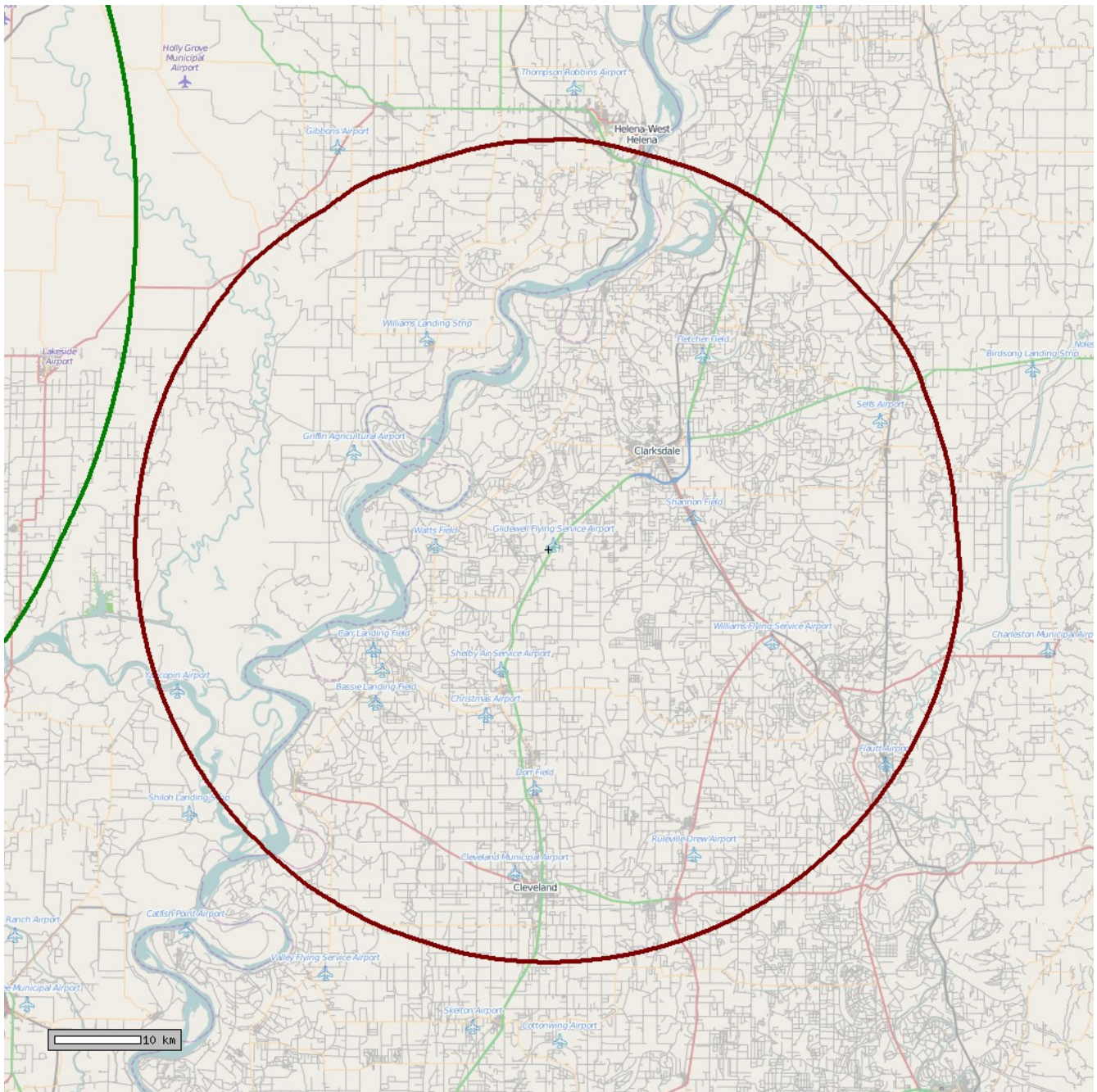


Figure 1: The map above depicts the F(50,50) 60 dBu contour of station KHKN 94.9 FM at Maumelle, Arkansas (Facility ID 61366, green contour) and the F(50,10) 40 dBu interfering contour of the proposed WROX fill-in translator (dark red contour). As demonstrated above, there is no prohibited overlap between the two facilities.

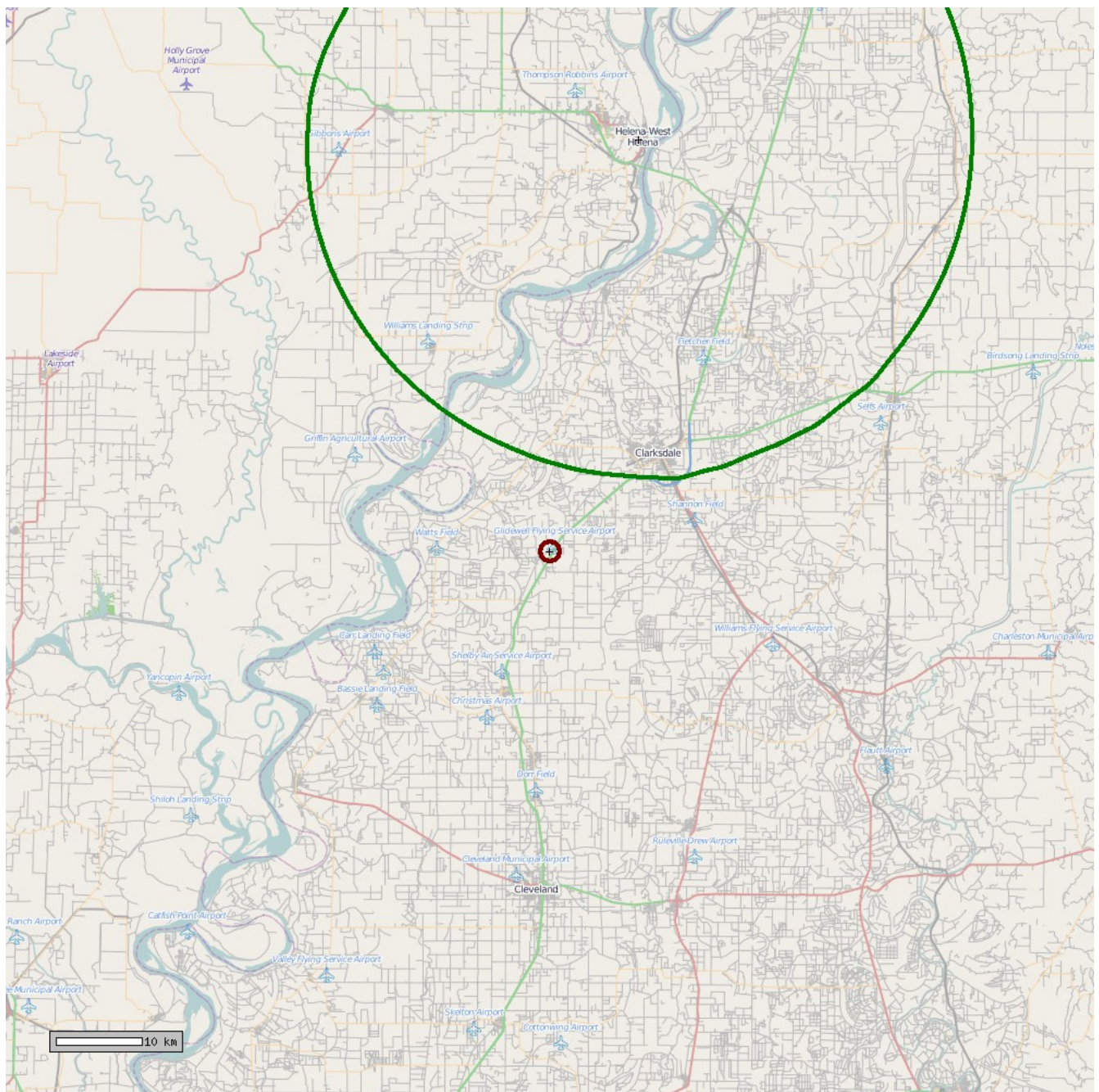


Figure 2: The map above depicts the F(50,50) 60 dBu contour of station KJIW 94.5 FM at Helena, Arkansas (Facility ID 19237, green contour) and the F(50,10) 100 dBu interfering contour of the proposed WROX fill-in translator (dark red contour). As demonstrated above, there is no prohibited overlap between the two facilities.

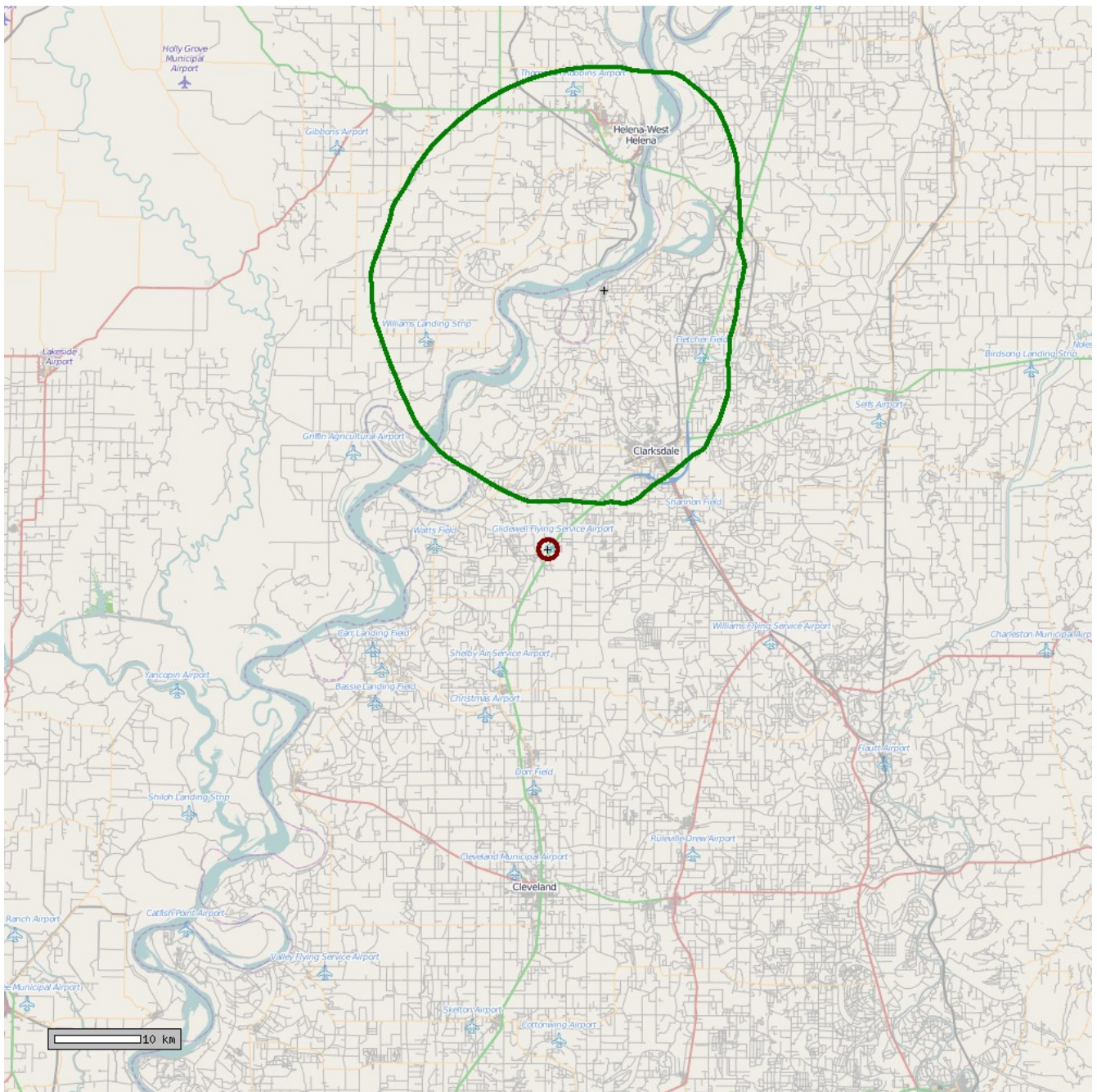


Figure 3: The map above depicts the F(50,50) 60 dBu contour of station NEW 95.5 FM at Elaine, Arkansas (Facility ID 190430, green contour) and the F(50,10) 100 dBu interfering contour of the proposed WROX fill-in translator (dark red contour). As demonstrated above, there is no prohibited overlap between the two facilities.

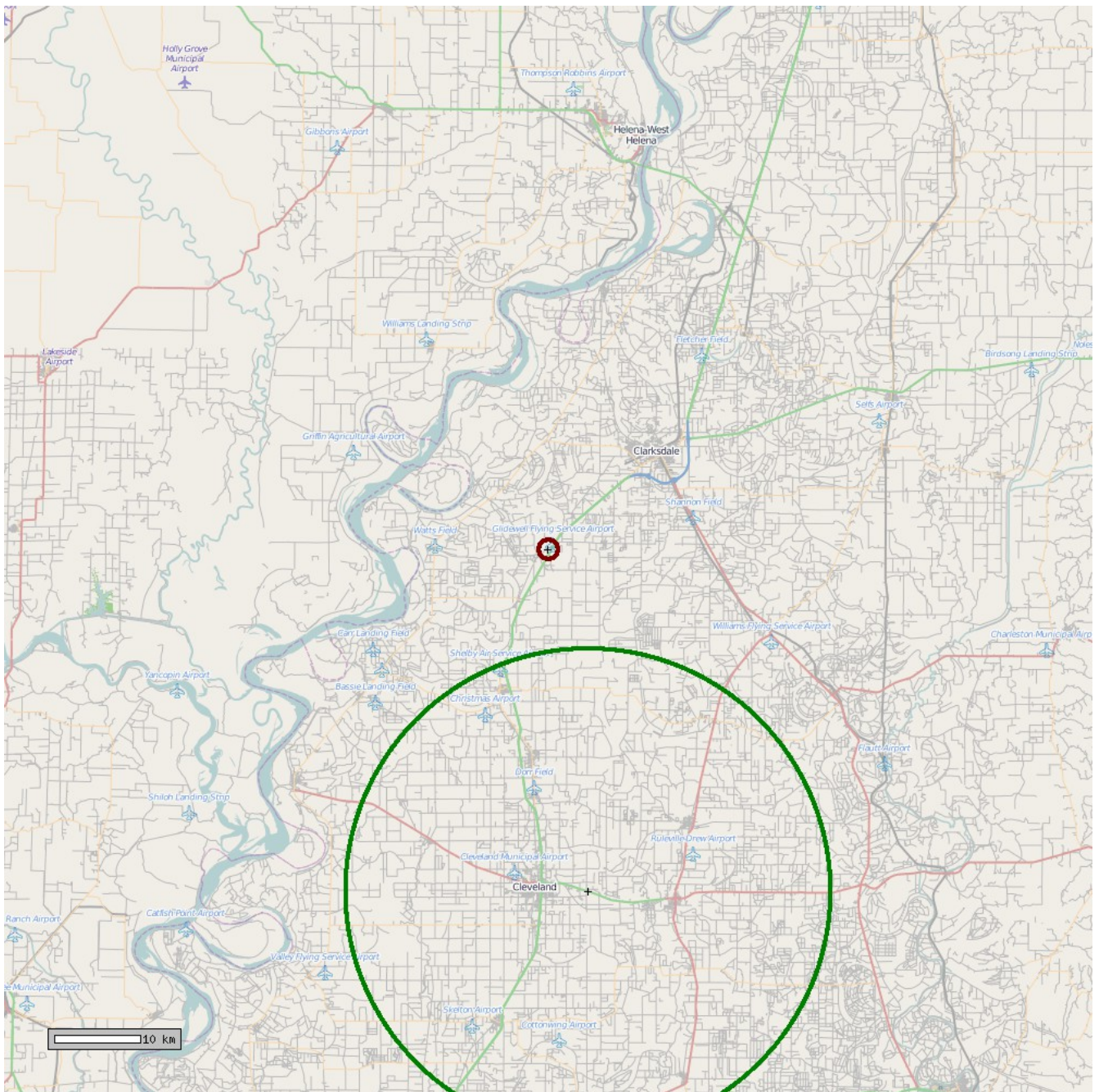


Figure 4: The map above depicts the F(50,50) 60 dBu contour of station WNOU 95.3 FM at Drew, Mississippi (Facility ID 191534, green contour) and the F(50,10) 100 dBu interfering contour of the proposed WROX fill-in translator (dark red contour). As demonstrated above, there is no prohibited overlap between the two facilities.