

Minor Change CP FCC Form 349 Exhibit 13

BRYAN COVEY ENGINEERING

Page No 1

W232CF SITE MOVE
Fort Walton, FL
CH 232D Cleared by 60 km

Call	City of License	ST	hERPkW	hAMSL	hEAH	Latitude	AzTo	Dist-km
Auth	Channel Freq Svc	CY	vERPkW	vAMSL	vEAH	Longitude	AzFr	Req-km
File#	Owner					AppID	FacID	Clrd-km
<hr/>								
WDBT	HARTFORD	AL	0.000	0	0	31-02-40N	42.5	94.8
USE	229C1 93.7 FA	US	0.000	0	0	85-57-34W	222.5	73.3
-	C1 GULF	SOUTH COMMUNICATIONS, INC				299867	62206	21.5 CLOSE
NOTE:	100.000 kW,	299 m EAH @	342 m	RCAMSL used in calc.				
WDBT	100.000kW	302mEAH	60.0dBuF(50,50)	72.56km +				
Prop	0.098kW	76mEAH	100.0dBuF(50,10)	0.69km = 73.25km				
WDBT	HARTFORD	AL	100.000	303	260	31-02-42N	42.5	94.8
LIC	229C1 93.7 FM	US	100.000	303	260	85-57-33W	222.5	70.0
-	BLH-090707AEC1 GULF	SOUTH COMMUNICATIONS, INC				1318925	62206	24.8 CLOSE
WDBT	100.000kW	263mEAH	60.0dBuF(50,50)	69.34km +				
Prop	0.098kW	76mEAH	100.0dBuF(50,10)	0.69km = 70.04km				
WMEZ	PENSACOLA	FL	0.000	0	0	30-35-18N	282.3	91.0
USE	231C0 94.1 FA	US	0.000	0	0	87-33-16W	102.3	97.7
-	C0 6 JOHNSON ROAD	LICENSES, INC.				291214	73256	-6.7 SHORT /1
WMEZ	100.000kW	463mEAH	60.0dBuF(50,50)	84.32km +				
Prop	0.098kW	82mEAH	54.0dBuF(50,10)	13.40km = 97.72km				
WMEZ	PENSACOLA	FL	77.000	520	488	30-36-40N	283.1	96.5
LIC	231C0 94.1 FM	US	77.000	520	488	87-36-26W	103.1	96.0
-	BLH-071114ACC0 6 JOHNSON ROAD	LICENSES, INC.				1218161	73256	1.0 CLOSE /2
Req.	73.215							
WMEZ	77.000kW	505mEAH	60.0dBuF(50,50)	84.07km +				
Prop	0.098kW	81mEAH	54.0dBuF(50,10)	11.92km = 95.99km				
WFLF-FM PARKER		FL	0.000	0	0	29-49-09N	116.6	147.4
USE	233C0 94.5 FA	US	0.000	0	0	85-15-34W	296.6	96.8
-	C0 CLEAR CHANNEL	BROADCASTING LIC				288643	61262	50.6 CLOSE
Docket#	95-32							
NOTE:	100.000 kW,	450 m EAH @	450 m	RCAMSL used in calc.				
WFLF-F	100.000kW	450mEAH	60.0dBuF(50,50)	83.37km +				
Prop	0.098kW	87mEAH	54.0dBuF(50,10)	13.40km = 96.77km				
WFLF-FM PARKER		FL	100.000	304	303	29-49-09N	116.6	147.4
LIC	233C0 94.5 FM	US	100.000	304	303	85-15-34W	296.6	86.0
-	BLH-070606ABC0 CLEAR CHANNEL	BROADCASTING LIC				1187288	61262	61.4 CLEAR
WFLF-F	100.000kW	303mEAH	60.0dBuF(50,50)	72.62km +				
Prop	0.098kW	87mEAH	54.0dBuF(50,10)	13.40km = 86.02km				
W233BH	FORT WALTON BEACH	FL	0.225	87	79	30-24-50N	126.7	0.0
LIC	233D 94.5 FX	US	0.225	87	0	86-37-40W	306.7	24.2
-	BLFT-110829AED OMNI	BROADCASTING, LLC				1452540	145151	-24.2 SHORT /3
Prop	0.098kW	87mEAH	60.0dBuF(50,50)	9.57km +				
W233BH	0.225kW	72mEAH	54.0dBuF(50,10)	15.30km = 24.87km				
W233BH	0.225kW	72mEAH	60.0dBuF(50,50)	10.76km +				
Prop	0.098kW	87mEAH	54.0dBuF(50,10)	13.40km = 24.16km				

Minor Change CP FCC Form 349 Exhibit 13

BRYAN COVEY ENGINEERING

Page No 2

W232CF SITE MOVE
Fort Walton, FL
CH 232D Cleared by 60 km

Call	City of License	ST	hERPkW	hAMSL	hEAH	Latitude	AzTo	Dist-km
Auth	Channel Freq Svc	CY	vERPkW	vAMSL	vEAH	Longitude	AzFr	Req-km
File#	Owner					AppID	FacID	Clrd-km

WKSJ-FM MOBILE		AL	0.000	0	0	30-44-44N	284.6	145.4
USE 235C 94.9 FA		US	0.000	0	0	88-05-40W	104.6	93.1
- C CC LICENSES, LLC						291540	53145	52.3 CLOSE
NOTE: 100.000 kW,	600 m EAH @	614 m RCAMSL	used in calc.					
WKSJ-F 100.000kW	614mEAH	60.0dBuF(50,50)	92.38km +					
Prop 0.098kW	81mEAH	100.0dBuF(50,10)	0.69km = 93.07km					
WKSJ-FM MOBILE		AL	100.000	553	520	30-36-45N	282.7	100.1
LIC 235C 94.9 FM		US	100.000	553	520	87-38-43W	102.7	89.3
BLH-060627ACC	CC LICENSES, LLC					1135354	53145	10.8 CLOSE
Req. 73.215								
WKSJ-F 98.000kW	535mEAH	60.0dBuF(50,50)	88.60km +					
Prop 0.098kW	82mEAH	100.0dBuF(50,10)	0.69km = 89.29km					

/1 USED, VAC & RSV Allocations and auxiliary antennas are not required to be protected; protection is required to Licensed facilities.

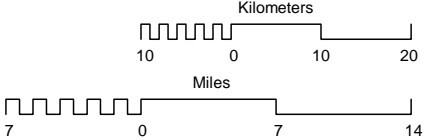
/2 Please see Figure 1 and Figure 2 showing contour protection using 3-second data.

/3 This is the subject facility of this application.

Please see following pages for Figures 1 & 2.



Proposed Interfering 54dBu F[50,10] Contour and
WMEZ 94.1MHz 60dBu F[50,50] Contour both 3-sec data



Map scale: 1:600,000
Rasterized at: 1:2,000,000

W86-47-24.84

W86-36-32.05

N30-28-15.29

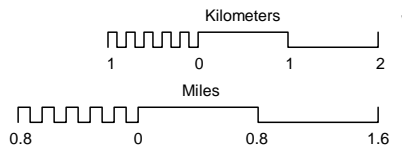
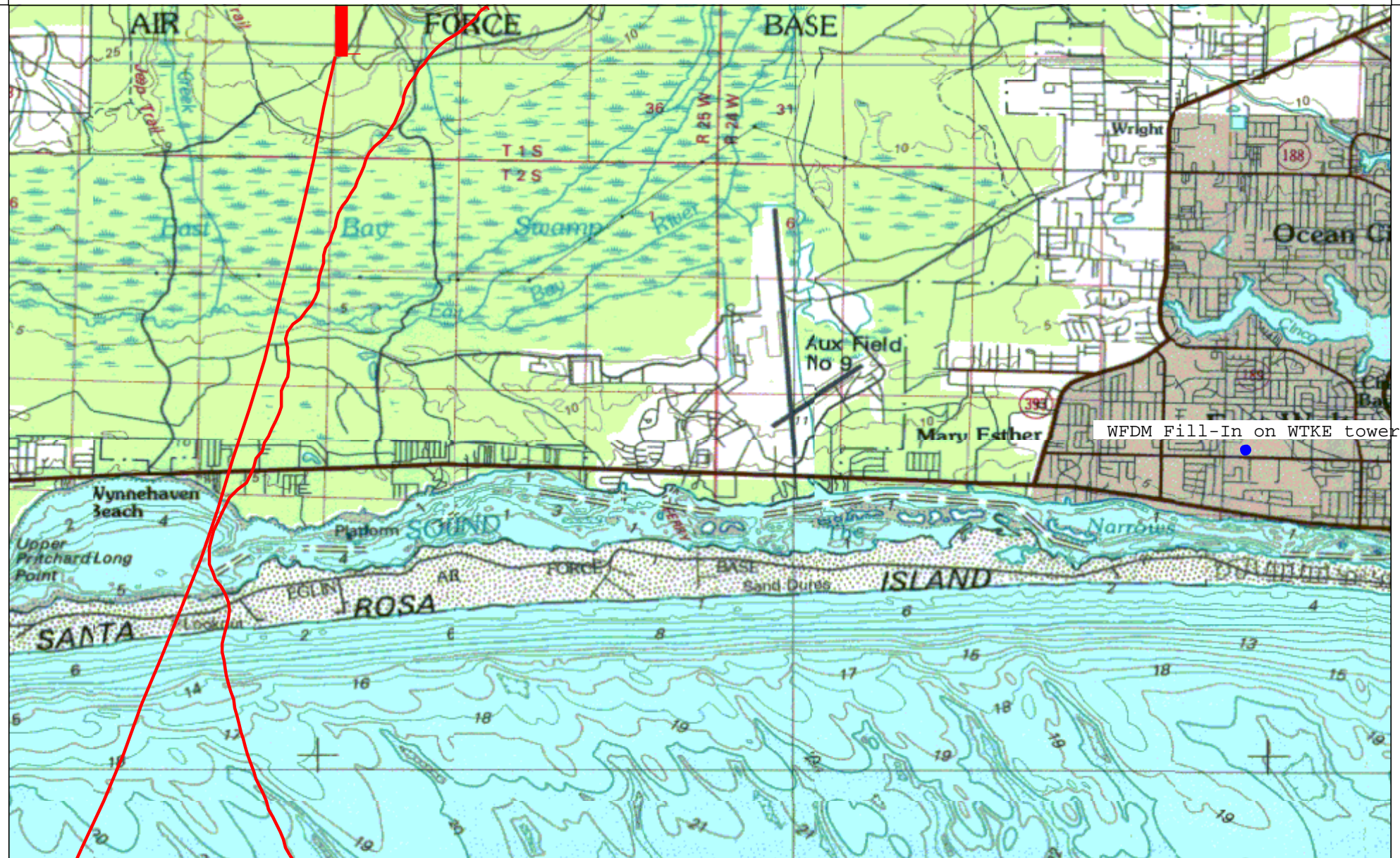
N30-28-15.29

N30-21-42.62

N30-21-42.62

W86-47-24.84

W86-36-32.05



Proposed Interfering 54dBu F[50,10] Contour and
WMEZ 94.1MHz 60dBu F[50,50] Contour both 3-sec data

Map scale: 1:75,000
Rasterized at: 1:100,000