

Exhibit 15
FCC Form 314

Multiple Ownership Showing

Sea-Comm, Inc., the proposed assignee under this application, currently owns three radio stations: WKXB(FM) Burgaw, North Carolina; WSFM(FM) Southport, North Carolina; and WBNE(FM) Wrightsville Beach, North Carolina. The city grade contours of those three stations, together with the city grade contours of stations WLTT(FM) and WCCA(FM), Shallotte, North Carolina, the stations proposed to be acquired hereby, are shown on Exhibit 15-A hereto.

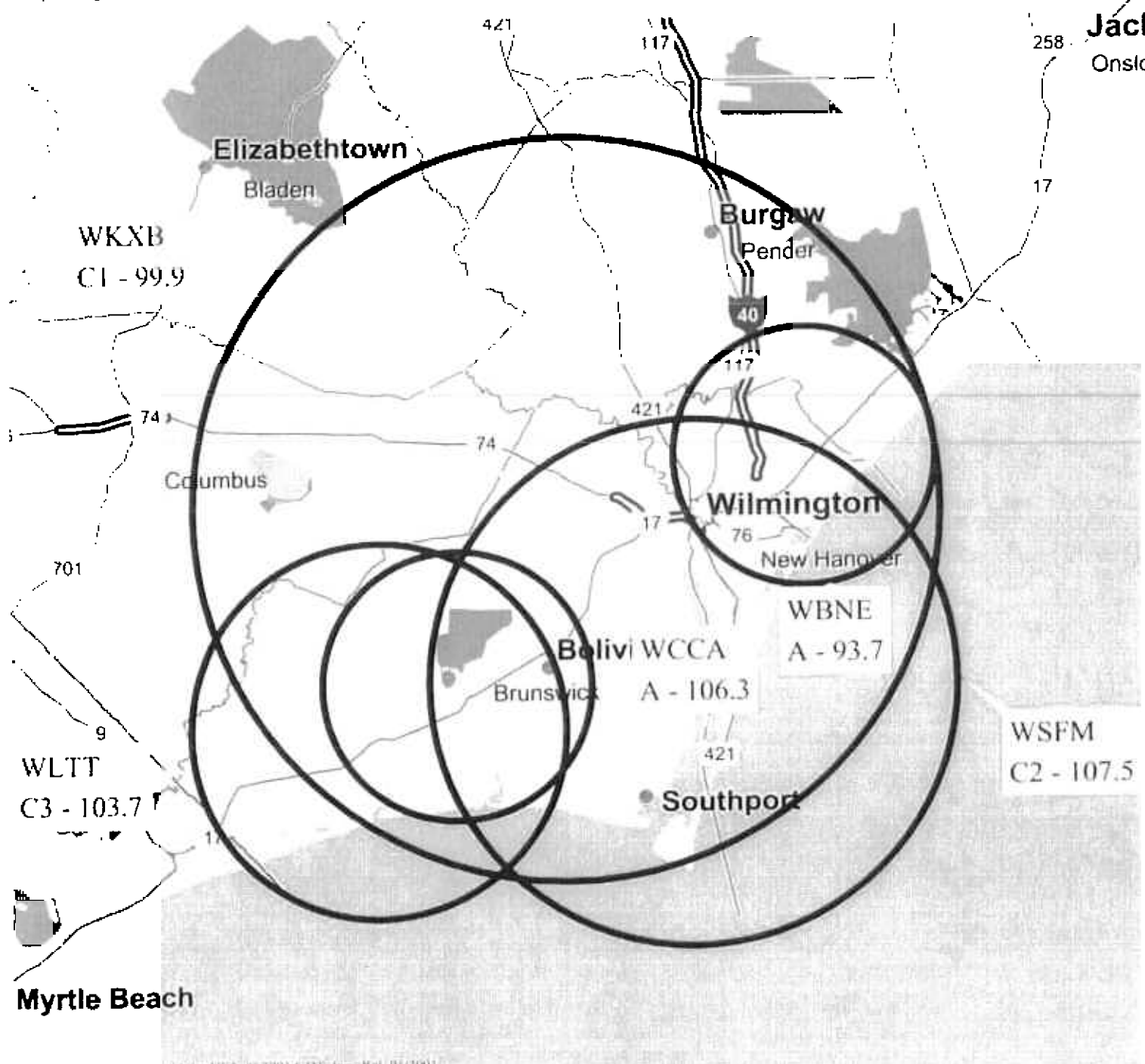
As shown on Exhibit 15-B, the proposed acquisition of radio stations WLTT(FM) and WCCA(FM) by Sea-Comm, Inc. would create a new market for purposes of the Commission's local radio multiple ownership rules, which market consists of four FM stations: WKXB(FM), WSFM(FM), WLTT(FM), and WCCA(FM). The city grade contour of Sea-Comm's station WBNE(FM) does not overlap with the contours of the two stations proposed to be acquired and is therefore not included in this analysis.

Exhibit 15-C shows the outer city grade contour of stations WKXB(FM), WSFM(FM), and WLTT(FM); *i.e.*, the contour of the relevant market. Exhibit 15-D shows the transmitter site locations of seventeen commercial radio stations, including the transmitter sites for the four stations which define the relevant market. Because the transmitter sites of those seventeen stations are located within the contour of the relevant market, clearly the city grade contours of each of those stations overlap with the contour of the market and the stations should therefore be included in the market for purposes of the multiple ownership rule. In addition, Exhibit 15-D shows the transmitter site locations of six other commercial stations which sites, while not located within the market contour, are geographically close enough the market contour to indicate that the city grade contours of those stations would also overlap with the market contour. Exhibit 15-E contains a list of all stations identified herein as being in the market.¹

Pursuant to Section 73.3555(a)(1)(iii) of the Commission's Rules, in a radio market with between 15 and 29 (inclusive) commercial radio stations, a party may own up to 6 commercial radio stations, not more than 4 of which are in the same service. As demonstrated above, the proposed assignment would result in Sea-Comm, Inc. owning four FM stations in a market with more than 15 commercial radio stations, and therefore complies with Section 73.3555(a) of the Commission's Rules.

¹ Sea-Comm, Inc. has not attempted to identify each commercial radio station in the market, and undoubtedly there are other stations not shown herein which are located in the market.

WSFM - WKXB - WBNE - WLTT - WCCA



© 2003 DeLorme Street Atlas USA, © 2003 GSI, Inc., Rel. 01/2003

Mag 9.00

Mon May 05 11:29 2003

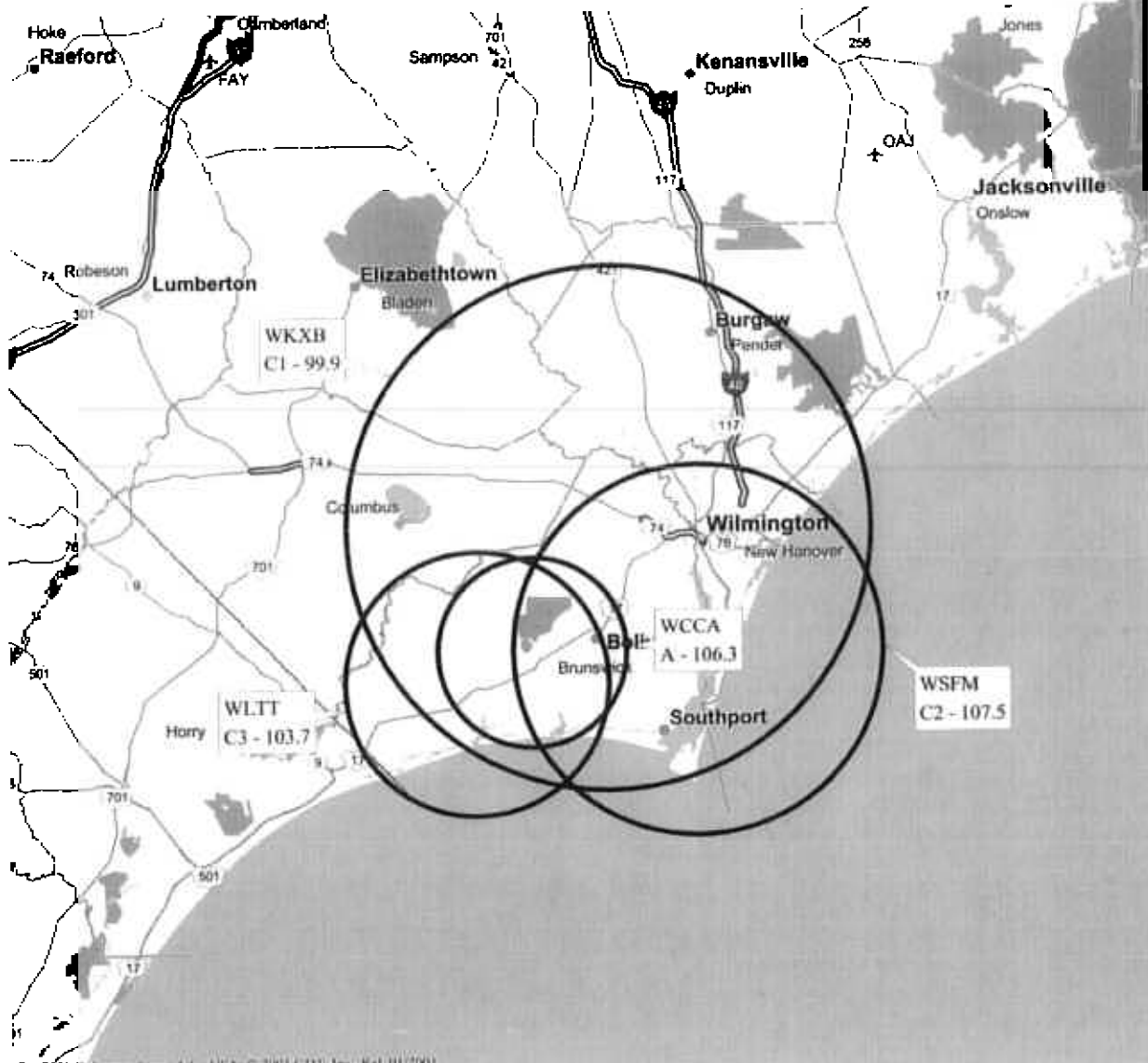
Scale 1:700,000 (at center)

10 Miles

20 km

EXHIBIT 15-A

Market Definition - City Grade Overlap



© 2001 DeLorme, Street Atlas USA, © 2001 GDT, Inc. (Ref. 91/200)

Mag 9.00

Fri May 02 11:24 2003

Scale 1:1,000,000 (at center)

20 Miles

20 km

- Major Road
- Local Road
- Major Highway
- Ferry
- Interstate/Limited Access
- Interstate/Unlimited Access
- County Seat
- Large City

- City
- ✈ Sched Service Airport
- County Boundary
- State Boundary
- Population Center
- Land
- Water
- Military Reserve

EXHIBIT 15-B

Sea-Comm Radio Market and Station Count



Mag 9.00

Fri May 02 13:01 2003

Scale 1:800,000 (at center)

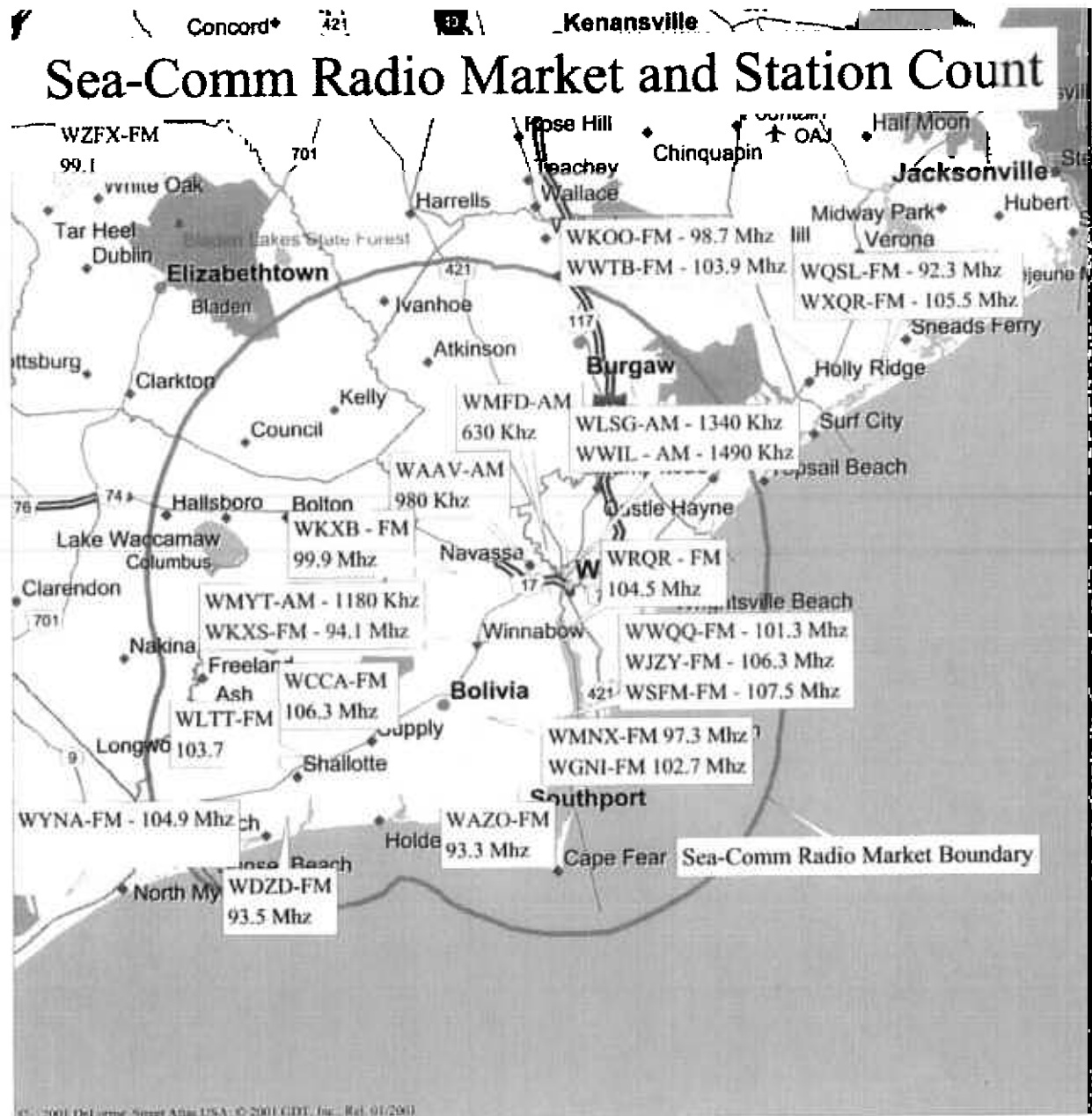
10 Miles

20 km

- Major Road
- Local Road
- Major Highway
- Ferry
- Interstate/Limited Access
- Interstate/Unlimited Access
- Point of Interest
- County Seat

- Large City
- ▲ Park/Reservation
- City
- ✈ Sched Service Airport
- ◆ Small Town
- County Boundary
- State Boundary
- Population Center

EXHIBIT 15-C



Map 9.00
 Fri May 02 12:11 2003
 Scale 1:800,000 (at center)
 10 Miles
 20 km

EXHIBIT 15-D

Multiple Ownership Study
for
Sea-Comm, Inc.

Number of Stations In Market

Count	Call Sign	Frequency	Class	Height	Power	Co-ordinates	COL
1	WQSL	92.3	C2	221m	22.5	34-31-10.0 77-26-52.0	Jacksonville
2	WDZD	93.5	A+	100m	6	33-55-37.0 78-23-48.0	Ocean Isle Bch
3	WKXS	94.1	A+	41m	5	34-09-3.0 78-04-48.0	Leland
4	WMNX	97.3	C1	269m	100	34-03-0.0 78-04-56.0	Wilmington
5	WAZO	98.3	C3	116m	18.5	33-57-40.0 78-01-37.0	Oak Island
6	WKOQ	98.7	C1	297m	100	34-29-41.0 77-29-19.0	Jacksonville
7	WZFX	99.1	C1	299m	100	34-44-5.0 78-47-25.0	Whiteville
8	WKXB	99.9	C1	236m	100	34-14-37.0-78-07-24.0	Burgaw
9	WWQQ	101.3	C2	166m	40	34-03-2.0 77-57-20.0	Wilmington
10	WGNI	102.7	C1	299m	100	34-03-0.0 78-04-56.0	Wilmington
11	WLTT	103.7	C3	100m	25	33-59-55.0 78-22-25.0	Shallotte
12	WWTB	103.9	C3	100m	21.5	34-29-38.0 77-29-18.0	Topsail Bch
13	WRQR	104.5	A+	137m	3.1	34-10-0.0 77-56-40.0	Wilmington
14	WYNA	104.9	C2	103m	23.5	33-49-19.0 78-46-18.0	Calabash
15	WXQR	105.5	C2	242m	19	34-31-10.0 77-26-52.0	Jacksonville
16	WCCA	106.3	A+	93	6	34-02-50.0 78-16-12.0	Shallotte
17	WJZY	106.7	A+	104m	5.6	34-03-2.0 77-57-20.0	Carolina Bch
18	WSFM	107.5	C2	181m	32	34-03-2.0 77-57-20.0	Southport
19	WMFD	630	DA-2	na	1kw	34-13-31 77-59-17.0	Wilmington
20	WAAV	980	DA-1	na	5kw	34-14-54 78-00-6.0	Wilmington
21	WMYT	1180	DA-1	na	10kw	34-09-03.0 78-04-48.0	Carolina Bch
22	WLSG	1340	ND	na	1kw	34-13-52.0 77-57-18.0	Wilmington
23	WWIL	1490	ND	na	1kw	34-13-52.0 77-57-18.0	Wilmington

EXHIBIT 15-E