

**WYAY CONTINGENT**  
**MINOR MODIFICATION APPLICATION**  
**REQUESTING CHANGE IN CITY OF LICENSE TO**  
**SANDY SPRINGS, GA**

Station WYAY currently operates on Channel 294C at Gainesville, GA. This application proposes a minor change in city of license to Sandy Springs, GA from its existing site as a contingent application with Station WOKA-FM on 284C1 at Douglas, GA. The Section 307(b) narrative and exhibits are provided separately in Exhibit 35.

WYAY is currently short-spaced to four other stations at its licensed site (see Exhibit A). The short-spacing to Station WSKZ on adjacent Channel 293C is not increased and is in accordance with §73.213(a)(2). The short-spacing to third adjacent channel Station WNGC on channel 291C1 at Arcade, GA is not increased, and is in accordance with §73.213(a)(4). The short-spacings to Stations WOKA-FM on 294C1 at Douglas, GA and WTCB on 294C1 at Orangeburg, SC are accommodated with the election of §73.215 processing. An interference plot and an FMOVER analysis are provided demonstrating clearance to WOKA-FM (exhibits A1A and A1A1) and an interference plot to WTCB (A1B).

WYAY will provide a 70 dBu contour over the entire community of Sandy Springs, GA from its existing site and from the proposed allotment coordinates, as demonstrated in Exhibit B. The tower ASR is provided as Exhibit C at the proposed site:

**N 33-52-02 W 83-49-44 (NAD 27 - ASR#1238554).**

Since WYAY is currently a §73.215 facility, it may not change city of license unless a reference point is provided that does not require 73.215. That WYAY reference point is provided at:

**N 33-50-58 W 83-51-06 (NAD27).**

A channel study is provided as Exhibit D demonstrating that this reference point does not increase existing short-spacings to either of the two §73.213 stations and is fully spaced to the two stations being protected under Section 73.215 from the licensed site. In addition, Station WOKA-FM is filing a contingent application which specifies a new reference point to eliminate the short spacing at the current site. Coverage of Sandy Springs from the reference point is demonstrated in Exhibit E and a topographic map for the reference point is provided as Exhibit F.

The RF contribution of the facility was calculated using a worst case F factor of 0.4 for the Shively 6814-BB-6R-PS antenna mounted with the center of radiation at 537 meters above ground using the following formula to be 2.88  $\mu\text{Watts}/\text{cm}^2$  or 1.44% of the maximum permissible general population exposure limit. Therefore, this facility is below the 5% threshold requiring consideration.

$$S \text{ (RF in } \mu\text{Watts}/\text{cm}^2) = \frac{33.4 (F^2 \text{ Vert Factor}) X (H \text{ ERP} + V \text{ ERP in Watts})}{R^2 \text{ (distance to radiation center in meters-2 m)}}$$

# EXHIBIT A CHANNEL STUDY

## REFERENCE

33 52 02.0 N.

CLASS = C

83 49 44.0 W.

Current Spacings to 3rd Adj.

## DISPLAY DATES

DATA 01-14-12

SEARCH 01-14-12

----- Channel 294 - 106.7 MHz -----

Call		Channel	Location		Azi	Dist	FCC	Margin
WYAY	LIC-N	294C	Gainesville	GA	0.0	0.0	289.5	-289.5
WNGC%	LIC	291C1	Arcade	GA	15.3	58.7	104.5	-45.8

WNGC 73.213(a) (4) short spacing is maintained and not increased.

WSKZ%	LIC	293C	Chattanooga	TN	316.9	198.3	219.5	-21.2
-------	-----	------	-------------	----	-------	-------	-------	-------

WSKS 73.213(a) (2) short spacing is maintained and not increased.

WOKA-FM	LIC	294C1	Douglas	GA	159.3	259.8	269.5	-9.7
---------	-----	-------	---------	----	-------	-------	-------	------

Section 73.215 elected to WOKA-FM.

WTCB	LIC-D	294C1	Orangeburg	SC	91.2	269.4	269.5	-0.09
------	-------	-------	------------	----	------	-------	-------	-------

Section 73.2156 elected to WTCB.

WKLS	LIC	241C0	Atlanta	GA	262.1	47.8	44.5	3.3
WMIT	LIC	295C	Black Mountain	NC	33.7	250.7	240.5	10.2
WTSH-FM	LIC	296C2	Rockmart	GA	292.2	114.9	104.5	10.4
WTSH-FM	CP -N	296C1	Aragon	GA	292.2	114.9	104.5	10.4
AL9861	RSV-A	296C1	Aragon	GA	298.1	119.5	104.5	15.0
WQBZ	LIC	292C2	Fort Valley	GA	176.4	123.2	104.5	18.7
WFXM	LIC	296A	Gordon	GA	163.7	117.7	94.5	23.2
WRJK	LIC-Z	294A	Norris	TN	358.0	250.1	225.5	24.6
AU9362210VAC		295A	Americus	GA	191.4	202.1	164.5	37.6
WJMZ-FM	LIC	297C0	Anderson	SC	50.1	145.8	104.5	41.3
WZBX	LIC	293C3	Rocky Ford	GA	124.1	222.3	175.5	46.8

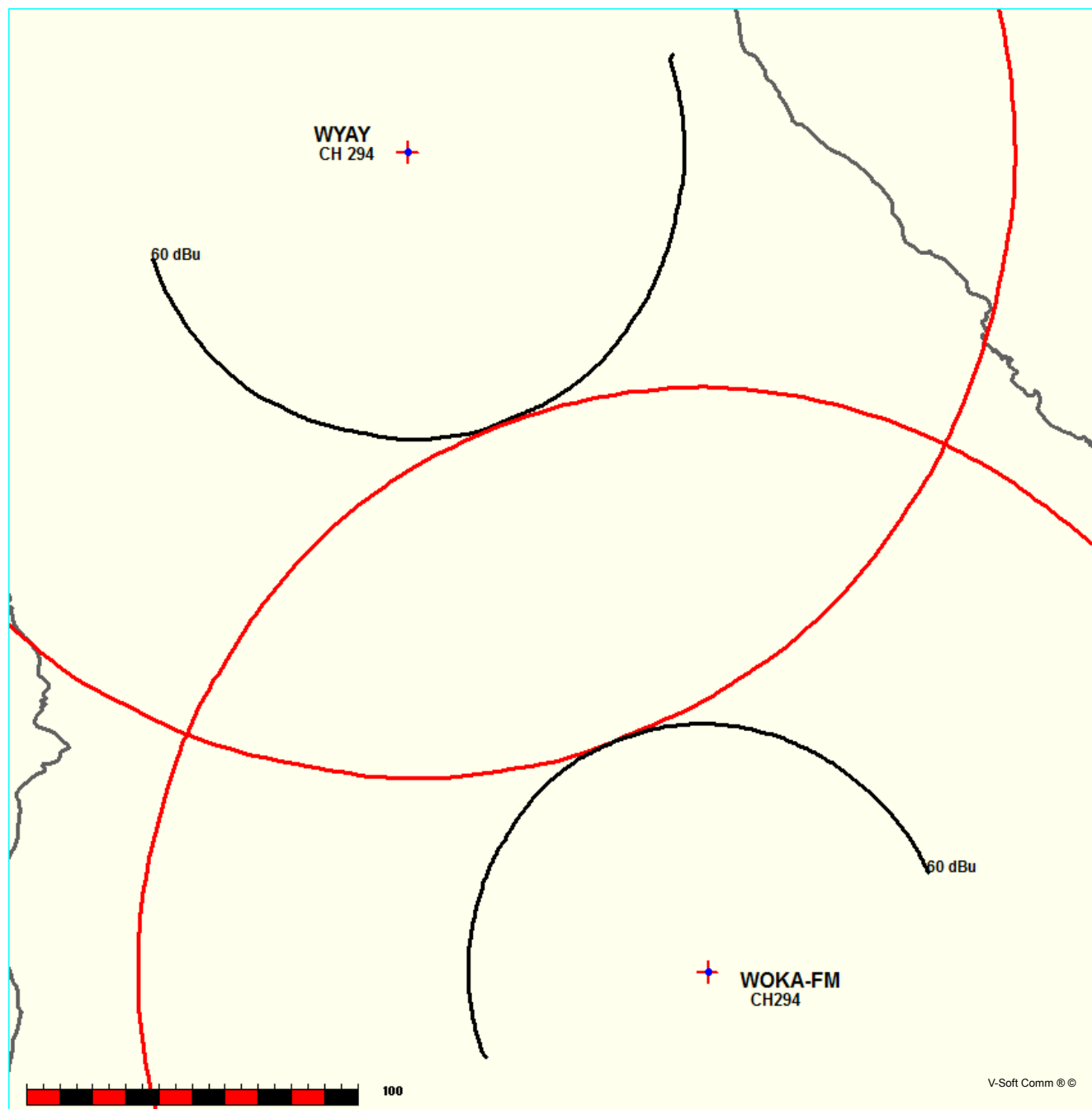
-----

## A1A WYAY - WOKA-FM INTERFERENCE PLOT

FMCommander Single Allocation Study - 01-14-2012 - FCC NGDC 30 Sec  
WYAY's Overlaps (In= 1.31 km, Out= 0.4 km)

WYAY CH 294 C 73.215 N  
Lat= 33 52 02.0, Lng= 83 49 44.0  
77.0 kW 505 M HAAT, 772 M COR  
Prot.= 60 dBu, Intef.= 40 dBu

WOKA-FM^ CH 294 C1 BLH20020314AAN  
Lat= 31 40 21.0, Lng= 82 51 28.0  
Max CIs: 100.0 kW 299 M HAAT, 377 M COR  
Prot.= 60 dBu, Intef.= 40 dBu



# EXHIBIT A1A1 WYAY-WOKA-FM FMOVER ANALYSIS

01-14-2012

Terrain Data: FCC NGDC 30 Sec

FMOVER Analysis

WYAY

Channel = 294C

Max ERP = 77 kW

RCAMSL = 772 M

N. Lat. 33 52 02.0

W. Lng. 83 49 44.0

Protected

60 dBu

WOKA-FM BLH20020314AAN (MAX CLASS)

Channel = 294C1

Max ERP = 100 kW

RCAMSL = 377 M

N. Lat. 31 40 21.0

W. Lng. 82 51 28.0

Interfering

40 dBu

Azimuth (degrees)	ERP (kW)	HAAT (m)	Dist (km)	Azimuth (degrees)	ERP (kW)	HAAT (m)	Dist (km)	Actual (dBu)	IX (km)
135.0	077.0000	0534.5	086.1	350.7	100.0000	0313.7	185.4	37.80	
136.0	077.0000	0535.4	086.2	350.3	100.0000	0313.7	184.5	37.97	
137.0	077.0000	0536.1	086.2	349.9	100.0000	0313.7	183.7	38.14	
138.0	077.0000	0536.7	086.3	349.5	100.0000	0313.7	182.8	38.30	
139.0	077.0000	0537.3	086.3	349.1	100.0000	0313.8	182.0	38.45	
140.0	077.0000	0537.6	086.3	348.7	100.0000	0313.8	181.3	38.59	
141.0	077.0000	0537.5	086.3	348.3	100.0000	0313.8	180.6	38.72	
142.0	077.0000	0537.1	086.3	347.9	100.0000	0313.8	179.9	38.85	
143.0	077.0000	0536.2	086.2	347.4	100.0000	0313.8	179.3	38.96	
144.0	077.0000	0534.6	086.1	347.0	100.0000	0313.7	178.8	39.05	
145.0	077.0000	0532.6	086.0	346.5	100.0000	0313.7	178.3	39.14	
146.0	077.0000	0530.9	085.9	346.1	100.0000	0313.7	177.9	39.22	
147.0	077.0000	0529.9	085.9	345.6	100.0000	0313.6	177.5	39.30	
148.0	077.0000	0529.6	085.9	345.2	100.0000	0313.5	177.0	39.37	
149.0	077.0000	0530.0	085.9	344.7	100.0000	0313.5	176.6	39.45	
150.0	077.0000	0530.4	085.9	344.2	100.0000	0313.4	176.2	39.52	
151.0	077.0000	0529.9	085.9	343.8	100.0000	0313.3	175.8	39.58	
152.0	077.0000	0528.9	085.8	343.3	100.0000	0313.2	175.6	39.62	
153.0	077.0000	0527.7	085.7	342.8	100.0000	0313.2	175.4	39.66	
154.0	077.0000	0526.0	085.6	342.3	100.0000	0313.0	175.2	39.68	
155.0	077.0000	0524.1	085.5	341.8	100.0000	0312.9	175.2	39.69	
156.0	077.0000	0522.2	085.4	341.3	100.0000	0312.8	175.1	39.70	
157.0	077.0000	0521.0	085.4	340.9	100.0000	0312.7	175.1	39.71	
158.0	077.0000	0521.2	085.4	340.4	100.0000	0312.6	175.0	39.72	
159.0	077.0000	0522.5	085.4	339.9	100.0000	0312.6	174.9	39.74	
160.0	077.0000	0524.3	085.6	339.4	100.0000	0312.5	174.8	39.76	
161.0	077.0000	0526.0	085.7	338.9	100.0000	0312.5	174.7	39.77	
162.0	077.0000	0527.6	085.7	338.4	100.0000	0312.5	174.7	39.77	
163.0	077.0000	0529.2	085.8	337.9	100.0000	0312.5	174.7	39.77	
164.0	077.0000	0530.4	085.9	337.5	100.0000	0312.5	174.8	39.75	
165.0	077.0000	0530.6	085.9	337.0	100.0000	0312.5	175.0	39.72	
166.0	077.0000	0529.9	085.9	336.5	100.0000	0312.6	175.2	39.67	
167.0	077.0000	0528.6	085.8	336.0	100.0000	0312.6	175.6	39.61	
168.0	077.0000	0527.1	085.7	335.6	100.0000	0312.6	176.0	39.54	
169.0	077.0000	0525.6	085.6	335.1	100.0000	0312.7	176.4	39.47	
170.0	077.0000	0524.2	085.5	334.6	100.0000	0312.8	176.9	39.39	
171.0	077.0000	0523.4	085.5	334.2	100.0000	0312.9	177.3	39.30	
172.0	077.0000	0523.0	085.5	333.7	100.0000	0313.1	177.8	39.22	
173.0	077.0000	0523.1	085.5	333.3	100.0000	0313.2	178.3	39.14	
174.0	077.0000	0523.9	085.5	332.8	100.0000	0313.4	178.8	39.05	
175.0	077.0000	0525.0	085.6	332.4	100.0000	0313.5	179.3	38.96	
176.0	077.0000	0525.6	085.6	332.0	100.0000	0313.7	179.8	38.86	
177.0	077.0000	0524.8	085.6	331.5	100.0000	0313.8	180.5	38.74	
178.0	077.0000	0524.2	085.5	331.1	100.0000	0313.9	181.2	38.61	
179.0	077.0000	0523.0	085.5	330.7	100.0000	0314.0	182.0	38.47	

# EXHIBIT A1A1 CONTINUED

01-14-2012

Terrain Data: FCC NGDC 30 Sec

FMOVER Analysis

WOKA-FM BLH20020314AAN  
(^ Max Class Parameters)  
Channel = 294C1  
Max ERP = 100 kW  
RCAMSL = 377 M  
N. Lat. 31 40 21.0  
W. Lng. 82 51 28.0  
Protected  
60 dBu

WYAY  
Channel = 294C  
Max ERP = 77 kW  
RCAMSL = 772 M  
N. Lat. 33 52 02.0  
W. Lng. 83 49 44.0  
Interfering  
40 dBu

Azimuth (degrees)	ERP (kW)	HAAT (m)	Dist (km)	Azimuth (degrees)	ERP (kW)	HAAT (m)	Dist (km)	Actual (dBu)	IX (km)
315.0	100.0000	0306.3	072.9	168.4	077.0000	0526.6	196.3	38.20	
316.0	100.0000	0307.4	072.9	168.1	077.0000	0527.0	195.5	38.35	
317.0	100.0000	0308.5	073.0	167.8	077.0000	0527.5	194.8	38.48	
318.0	100.0000	0309.6	073.1	167.5	077.0000	0527.9	194.1	38.62	
319.0	100.0000	0310.6	073.2	167.1	077.0000	0528.4	193.4	38.75	
320.0	100.0000	0311.5	073.2	166.8	077.0000	0528.9	192.7	38.87	
321.0	100.0000	0312.1	073.3	166.5	077.0000	0529.4	192.1	38.99	
322.0	100.0000	0312.4	073.3	166.1	077.0000	0529.8	191.6	39.10	
323.0	100.0000	0312.6	073.3	165.8	077.0000	0530.1	191.0	39.20	
324.0	100.0000	0312.9	073.3	165.4	077.0000	0530.4	190.5	39.30	
325.0	100.0000	0313.2	073.4	165.1	077.0000	0530.6	190.1	39.39	
326.0	100.0000	0313.5	073.4	164.7	077.0000	0530.7	189.6	39.48	
327.0	100.0000	0313.8	073.4	164.3	077.0000	0530.6	189.2	39.56	
328.0	100.0000	0314.0	073.4	164.0	077.0000	0530.4	188.8	39.63	
329.0	100.0000	0314.1	073.4	163.6	077.0000	0529.9	188.4	39.69	
330.0	100.0000	0314.1	073.4	163.2	077.0000	0529.4	188.1	39.74	
331.0	100.0000	0313.9	073.4	162.8	077.0000	0528.9	187.8	39.79	
332.0	100.0000	0313.7	073.4	162.4	077.0000	0528.3	187.6	39.82	
333.0	100.0000	0313.3	073.4	162.0	077.0000	0527.7	187.4	39.85	
334.0	100.0000	0313.0	073.4	161.7	077.0000	0527.1	187.2	39.88	
335.0	100.0000	0312.7	073.3	161.3	077.0000	0526.5	187.1	39.90	
336.0	100.0000	0312.6	073.3	160.9	077.0000	0525.8	187.0	39.91	
337.0	100.0000	0312.5	073.3	160.5	077.0000	0525.1	186.9	39.92	
338.0	100.0000	0312.5	073.3	160.1	077.0000	0524.5	186.8	39.92	
339.0	100.0000	0312.5	073.3	159.7	077.0000	0523.8	186.8	39.92	
340.0	100.0000	0312.6	073.3	159.3	077.0000	0523.1	186.8	39.91	
341.0	100.0000	0312.7	073.3	158.9	077.0000	0522.3	186.8	39.90	
342.0	100.0000	0312.9	073.4	158.5	077.0000	0521.7	186.8	39.88	
343.0	100.0000	0313.2	073.4	158.1	077.0000	0521.3	186.9	39.86	
344.0	100.0000	0313.4	073.4	157.7	077.0000	0521.0	187.0	39.84	
345.0	100.0000	0313.5	073.4	157.3	077.0000	0521.0	187.1	39.81	
346.0	100.0000	0313.6	073.4	156.9	077.0000	0521.1	187.3	39.78	
347.0	100.0000	0313.7	073.4	156.5	077.0000	0521.4	187.5	39.75	
348.0	100.0000	0313.8	073.4	156.2	077.0000	0521.9	187.7	39.71	
349.0	100.0000	0313.8	073.4	155.8	077.0000	0522.6	188.0	39.67	
350.0	100.0000	0313.7	073.4	155.4	077.0000	0523.3	188.3	39.62	
351.0	100.0000	0313.7	073.4	155.0	077.0000	0524.1	188.7	39.57	
352.0	100.0000	0313.5	073.4	154.6	077.0000	0524.8	189.0	39.51	
353.0	100.0000	0313.3	073.4	154.3	077.0000	0525.5	189.4	39.44	
354.0	100.0000	0313.3	073.4	153.9	077.0000	0526.2	189.8	39.37	
355.0	100.0000	0313.4	073.4	153.5	077.0000	0526.8	190.3	39.30	
356.0	100.0000	0313.4	073.4	153.2	077.0000	0527.4	190.8	39.22	
357.0	100.0000	0313.9	073.4	152.8	077.0000	0527.9	191.2	39.14	
358.0	100.0000	0314.3	073.5	152.5	077.0000	0528.4	191.7	39.05	
359.0	100.0000	0314.8	073.5	152.1	077.0000	0528.8	192.3	38.96	

# EXHIBIT A1A1 CONTINUED

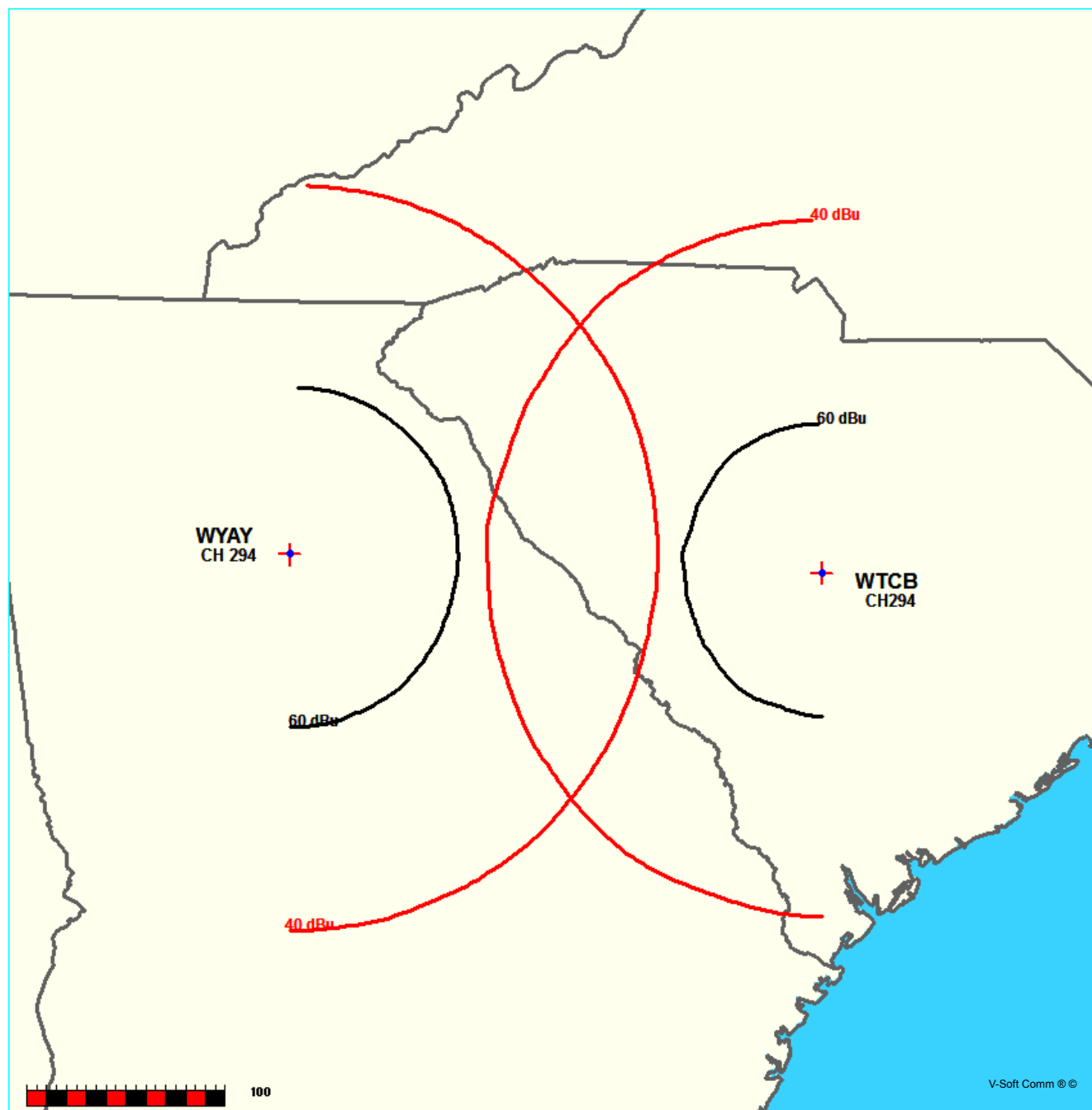
Azimuth (degrees)	ERP (kW)	HAAT (m)	Dist (km)	Azimuth (degrees)	ERP (kW)	HAAT (m)	Dist (km)	Actual (dBu)	IX (km)
000.0	100.0000	0314.8	073.5	151.8	077.0000	0529.2	192.9	38.86	
001.0	100.0000	0313.9	073.4	151.4	077.0000	0529.5	193.5	38.74	
002.0	100.0000	0313.1	073.4	151.1	077.0000	0529.8	194.2	38.62	
003.0	100.0000	0312.2	073.3	150.8	077.0000	0530.0	194.9	38.49	
004.0	100.0000	0311.6	073.3	150.5	077.0000	0530.2	195.7	38.37	
005.0	100.0000	0311.2	073.2	150.2	077.0000	0530.3	196.4	38.23	
006.0	100.0000	0310.7	073.2	149.9	077.0000	0530.4	197.2	38.10	
007.0	100.0000	0310.2	073.2	149.6	077.0000	0530.3	197.9	37.95	
008.0	100.0000	0309.9	073.1	149.3	077.0000	0530.2	198.8	37.81	
009.0	100.0000	0309.6	073.1	149.0	077.0000	0530.0	199.6	37.66	
010.0	100.0000	0309.3	073.1	148.7	077.0000	0529.9	200.4	37.51	
011.0	100.0000	0309.0	073.1	148.5	077.0000	0529.8	201.3	37.35	
012.0	100.0000	0308.7	073.0	148.2	077.0000	0529.7	202.2	37.19	
013.0	100.0000	0308.2	073.0	147.9	077.0000	0529.6	203.1	37.03	
014.0	100.0000	0307.5	072.9	147.7	077.0000	0529.7	204.0	36.86	
015.0	100.0000	0306.7	072.9	147.5	077.0000	0529.7	205.0	36.68	
016.0	100.0000	0306.2	072.9	147.2	077.0000	0529.8	205.9	36.51	
017.0	100.0000	0305.9	072.8	147.0	077.0000	0529.9	206.9	36.34	
018.0	100.0000	0305.9	072.8	146.8	077.0000	0530.1	207.9	36.16	
019.0	100.0000	0305.8	072.8	146.6	077.0000	0530.2	208.9	35.98	
020.0	100.0000	0305.4	072.8	146.3	077.0000	0530.4	209.9	35.80	
021.0	100.0000	0304.6	072.7	146.2	077.0000	0530.7	211.0	35.61	
022.0	100.0000	0303.7	072.7	146.0	077.0000	0530.9	212.1	35.42	
023.0	100.0000	0303.1	072.6	145.8	077.0000	0531.2	213.2	35.22	
024.0	100.0000	0302.7	072.6	145.6	077.0000	0531.5	214.2	35.03	
025.0	100.0000	0302.4	072.6	145.4	077.0000	0531.8	215.3	34.83	
026.0	100.0000	0302.1	072.5	145.3	077.0000	0532.1	216.4	34.63	
027.0	100.0000	0301.8	072.5	145.1	077.0000	0532.4	217.6	34.43	
028.0	100.0000	0301.5	072.5	144.9	077.0000	0532.7	218.7	34.23	
029.0	100.0000	0301.4	072.5	144.8	077.0000	0533.0	219.8	34.02	
030.0	100.0000	0301.3	072.5	144.7	077.0000	0533.3	221.0	33.82	
031.0	100.0000	0301.1	072.5	144.5	077.0000	0533.6	222.1	33.62	
032.0	100.0000	0300.6	072.4	144.4	077.0000	0533.8	223.3	33.42	
033.0	100.0000	0299.9	072.4	144.3	077.0000	0534.0	224.5	33.21	
034.0	100.0000	0299.1	072.3	144.2	077.0000	0534.2	225.7	33.01	
035.0	100.0000	0298.5	072.3	144.1	077.0000	0534.4	226.9	32.81	
036.0	100.0000	0298.1	072.2	144.0	077.0000	0534.6	228.1	32.61	
037.0	100.0000	0298.0	072.2	143.9	077.0000	0534.8	229.3	32.42	
038.0	100.0000	0298.0	072.2	143.8	077.0000	0535.0	230.5	32.22	
039.0	100.0000	0298.2	072.2	143.7	077.0000	0535.1	231.7	32.03	

## A1B WYAY - WTCB INTERFERENCE PLOT

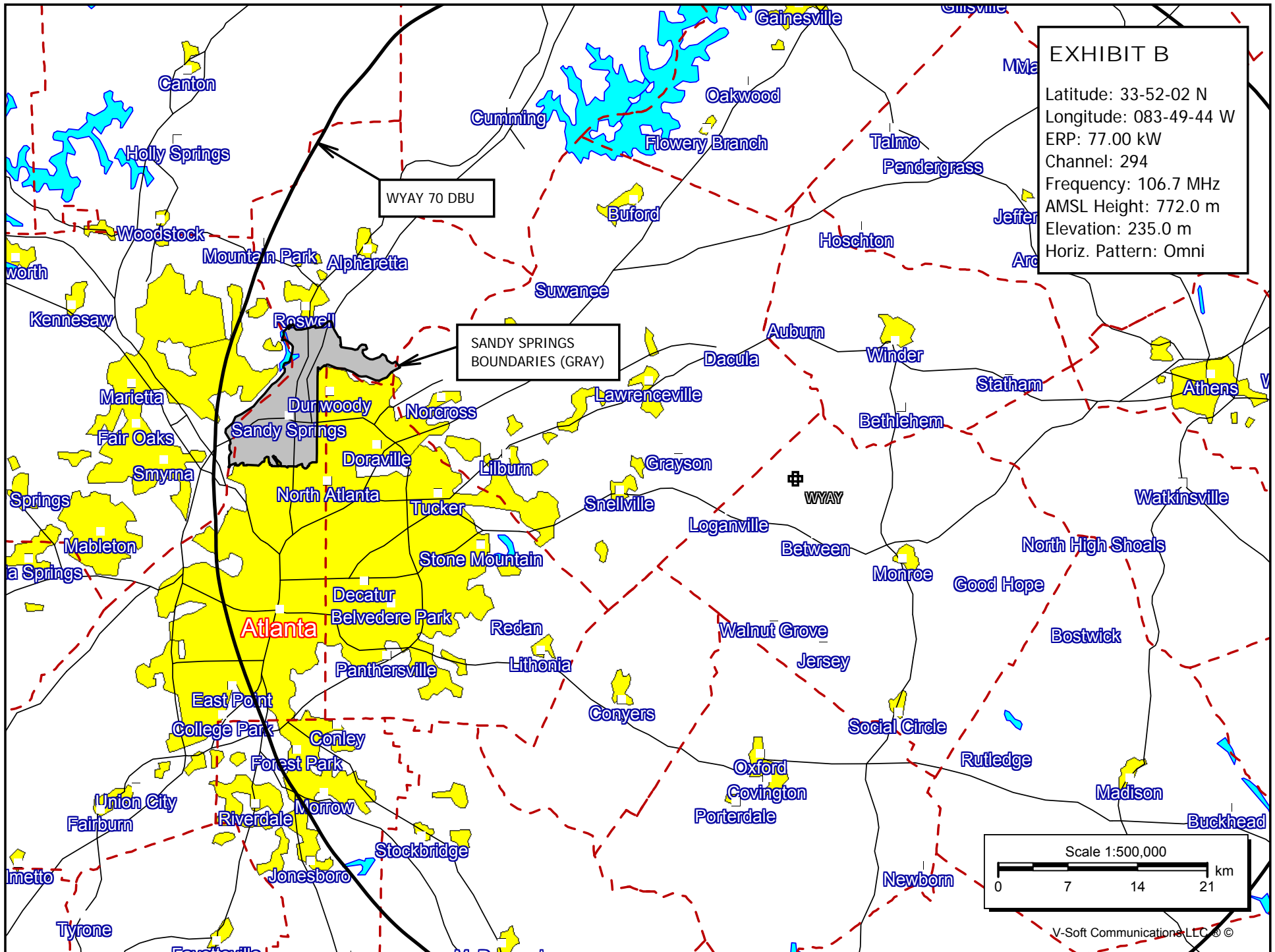
FMCommander Single Allocation Study - 01-14-2012 - FCC NGDC 30 Sec  
WYAY's Overlaps (In= 14.19 km, Out= 12.05 km)

WYAY CH 294 C 73.215 N  
Lat= 33 52 02.0, Lng= 83 49 44.0  
77.0 kW 505 M HAAT, 772 M COR  
Prot.= 60 dBu, Intef.= 40 dBu

WTCB^ CH 294 C1 DA BMLH19981203KA  
Lat= 33 46 52.0, Lng= 80 55 14.0  
Max CIs: 100.0 kW 299 M HAAT, 363 M COR  
Prot.= 60 dBu, Intef.= 40 dBu







**Registration Detail**

Reg Number	1238554	Status	Constructed
File Number	A0521440	Constructed	01/08/2005
FAA Study	2002-ASO-6203-OE	EMI	No
FAA Issue Date	03/10/2003	NEPA	No

**Antenna Structure**

Structure Type TOWER - Free standing or Guyed Structure used for Communications Purposes

**Location** (in NAD83 Coordinates)

Lat/Long 33-52-02.3 N 083-49-44.0 W 4180 Timber Trace Road

City, State Bold Springs , GA

Center of  
AM Array

**Heights (meters)**

Elevation of Site Above Mean Sea Level	Overall Height Above Ground (AGL)
234.7	542.2
Overall Height Above Mean Sea Level	Overall Height Above Ground w/o Appurtenances
776.9	541.3

**Painting and Lighting Specifications**

FAA Chapters 4, 7, 12

Paint and Light in Accordance with FAA Circular Number 70/7460-1K

**Owner & Contact Information**

FRN	0006151583	Licensee ID	L00390730
Assignor FRN	0001649474	Assignor ID	L00198559

**Owner**

Salem Radio Properties  
4880 Santa Rosa Road  
Camarillo , CA 93012

P: (805)987-0400  
E: carlg@saalem.cc

**Contact**

Gluck , Carl E  
4880 Santa Rosa Road  
Camarillo , CA 93012

P: (805)384-4502  
E: carlg@saalem.cc

**Last Action Status**

Status	Constructed	Received	10/25/2006
Purpose	Change Owner	Entered	10/25/2006
Mode	Interactive		

**Related Applications**

10/25/2006	A0521440 - Change Owner (OC)
05/04/2006	A0501055 - Notification (NT)
04/21/2003	A0321621 - New (NE) Registration 1238554

## Comments

### Comments

None

### Automated Letters

10/26/2006	Ownership Change, Reference 530195
10/26/2006	Authorization, Reference 530238
04/26/2004	Construction Reminder, Reference 330325
All letters (4)	Registration 123855

CLOSE WINDOW

# EXHIBIT D REFERENCE POINT CHANNEL STUDY

## REFERENCE

33 50 58.0 N.

CLASS = C

## DISPLAY DATES

DATA 01-14-12

83 51 06.0 W.

Current Spacings to 3rd Adj.

SEARCH 01-14-12

----- Channel 294 - 106.7 MHz -----

Call	Channel	Location		Azi	Dist	FCC	Margin
WYAY	LIC-N 294C	Gainesville	GA	46.8	2.9	289.5	-286.6
WNGC%	LIC 291C1	Arcade	GA	16.7	61.2	104.5	-43.3

WNGC authorized 73.213(a) (4) short spacing is 58.7 km.

This reference point increases that spacing to 61.2.

WSKZ%	LIC 293C	Chattanooga	TN	317.8	198.3	219.5	-21.2
-------	----------	-------------	----	-------	-------	-------	-------

WSKZ authorized short spacing is 198.3 km.

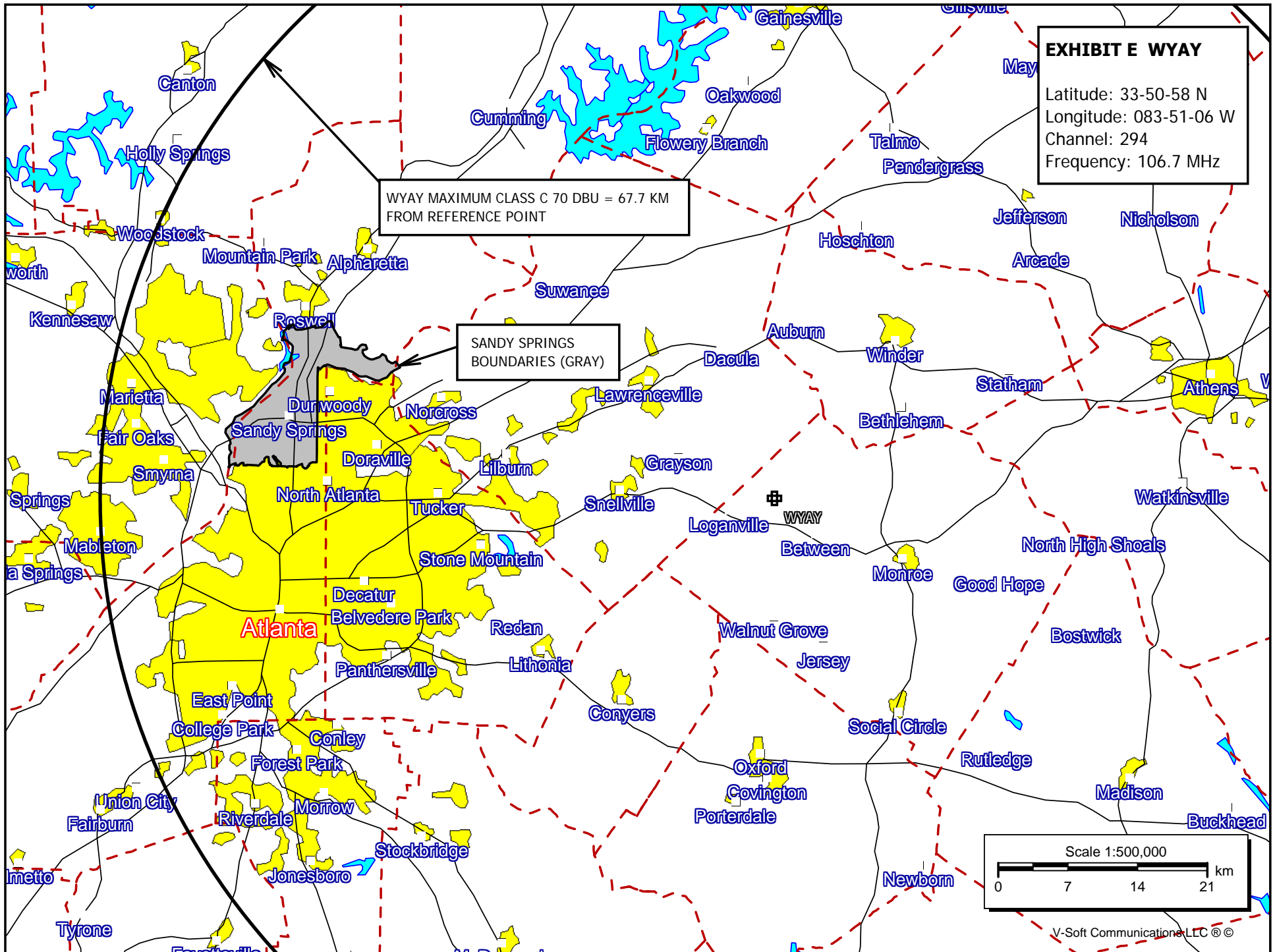
This reference point maintains that spacing at 198.3 km.

WKLS	LIC 241C0	Atlanta	GA	264.2	45.5	44.5	1.0
WTCB	LIC-D 294C1	Orangeburg	SC	90.8	271.5	269.5	2.0
WTSH-FM	LIC 296C2	Rockmart	GA	293.5	113.7	104.5	9.2
WTSH-FM	CP -N 296C1	Aragon	GA	293.5	113.7	104.5	9.2
WOKA-FM	LIC 294C1	Douglas	GA	161.7	281.8	269.5	12.3

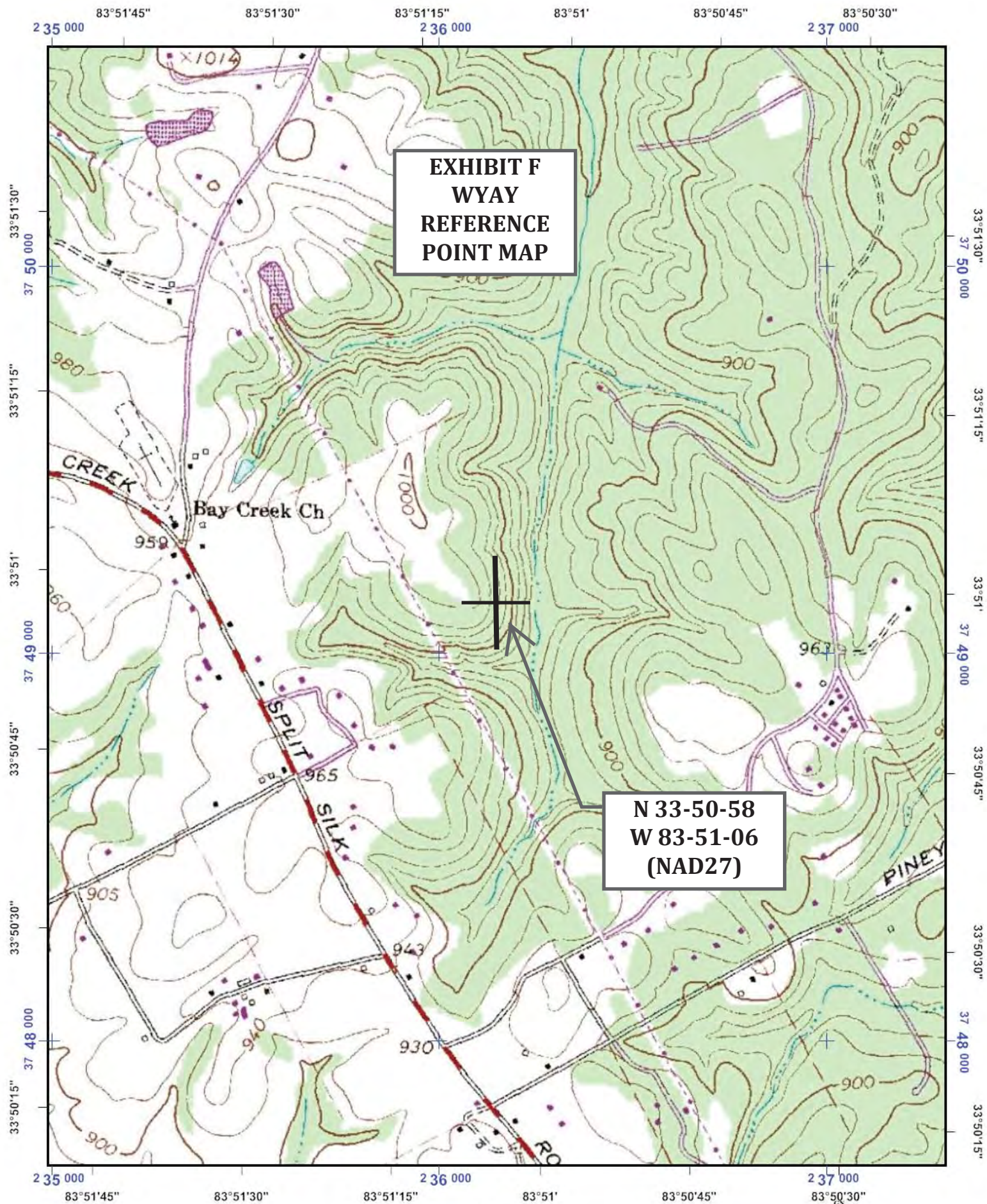
WOKA-FM spacing based on contingent application reference point modification to N31-26-04 W 82-55-03.

WMIT	LIC 295C	Black Mountain	NC	33.8	253.5	240.5	13.0
AL9861	RSV-A 296C1	Aragon	GA	299.4	118.6	104.5	14.1
WQBZ	LIC 292C2	Fort Valley	GA	175.4	121.4	104.5	16.9
WFXM	LIC 296A	Gordon	GA	162.4	116.4	94.5	21.9
WRJK	LIC-Z 294A	Norris	TN	358.5	252.0	225.5	26.5
AU9362210VAC	295A	Americus	GA	191.0	199.7	164.5	35.2
WJMZ-FM	LIC 297C0	Anderson	SC	50.0	148.7	104.5	44.2
WZBX	LIC 293C3	Rocky Ford	GA	123.3	222.9	175.5	47.4


-----







Universal Transverse Mercator (UTM) Projection Zone 17  
North American Datum of 1983  
1000 meter UTM / USNG / MGRS  
Grid Zone Designation: 17S  
100,000-m Squares:KT



Magnetic declination of 6W at center of map  
on March 17, 2011