

**ENGINEERING STATEMENT COVERING
BROADCAST MULTIPLE OWNERSHIP STUDY
CCR-BUTTE IV, LLC
BUTTE, MONTANA**

JUNE 6, 2006

**ENGINEERING STATEMENT COVERING
BROADCAST MULTIPLE OWNERSHIP STUDY
CCR-BUTTE IV, LLC
BUTTE, MONTANA
JUNE 6, 2006**

This engineering statement and supporting tabulations and figures have been prepared on behalf of **CCR-Butte IV, LLC (“CCR”)**. The purpose of this statement is to demonstrate **CCR** compliance with *Section 73.3555* of the Commission’s Rules with respect to multiple ownership of AM and FM broadcast facilities.

CCR proposes common ownership in the following three stations in the Butte, MT market:

| | | | | |
|-----------|-----------|----------|-----------|----------------|
| KAAR (FM) | Butte, MT | 92.5 MHz | 4.5 kW | BLH 19950106KC |
| KXTL (AM) | Butte, MT | 1370 kHz | 5 kW ND U | BL 19800228AE |
| KMBR (FM) | Butte, MT | 95.5 MHz | 50 kW | BLH 19800128AE |

There is common overlap between two CCR owned stations in Helena, MT and the two FM stations proposed for common ownership in the Butte, MT market:

| | | | | |
|-----------|------------|-----------|---------|-----------------|
| KBLL -FM | Helena, MT | 99.5 MHz | 12 kW | BLH 20060206ABC |
| KZMT (FM) | Helena, MT | 101.1 MHz | 90.5 kW | BLH 20041122ACA |

These five stations are considered as three markets since the principal community contours for KAAR (FM) and KXTL (AM) have no common overlap with KBLL (FM) and KXTL (AM) has no common overlap with KZMT (FM).

- Market 1: KXTL (AM), KAAR (FM) and KMBR (FM).
- 2: KAAR (FM), KMBR (FM) and KZMT (FM).
- 3: KMBR (FM), KZMT (FM) and KBLL (FM).

A multiple ownership analysis was prepared considering the above described radio stations under proposed common ownership or control, which stations have overlapping principal community contours (5 mV/m for AM stations, 3.16 mV/m for FM stations) in accordance with *Section 73.3555* of the FCC Rules.

RADIO MARKETS & METHODOLOGY

The radio market is defined as the area encompassed by the principal community contours (predicted or measured 5 mV/m groundwave contour for AM; predicted 3.16 mV/m contour for FM) of the stations that are both mutually overlapping and proposed to be “commonly attributable” post-transaction. The number of radio stations in this defined radio market (i.e., the numerator) will not exceed the limits set forth in *Section 73.3555(a)*. A commonly attributable station whose contour overlaps the contour of some but not all of the contours of the stations that define the radio market was not counted toward the local radio ownership limits (i.e., is not counted in the numerator). Counties in the Butte market are Granite, Powell, Deer Lodge, Lewis & Clark, Jefferson, Gallatin, Madison, Beaverhead and Silver Bow, Montana. Cascade, Meagher and Broadwater counties in Montana are uniquely associated with the Helena stations. Neither Butte or Helena are located in an Arbitron defined survey area. Since the stations are in counties which are not Arbitron Metro counties, stations counted as part of the market are determined on the basis of contour overlap. *Figure 1* depicts the principal community contours for all five stations for which common ownership is proposed.

Table I lists all AM stations whose 5 mV/m daytime contour duplicates some portion of the market. The contours for these stations are plotted on *Figure 2* in gray along with the Butte market as depicted on *Figure 1*.

Table I also lists all FM stations whose 70 dBu contour duplicates some portion of the market. The contours for these stations are plotted on *Figure 3* in green along with the Butte market.

Distances to the AM coverage contours were predicted using the antenna patterns as identified in the Commission’s CDBS database using the appropriate Ground Wave Field Strength versus Distance Graph of 47 CFR 73.184. Ground conductivities were obtained from FCC Figure M3. Distances to the FM contours were determined based on the methodology of 47 CFR 73.313. Terrain data was derived from the N.G.D.C. 30-second computer database for each of the FM stations, using radials spaced every 5 degrees of azimuth.

CONCLUSION

Based on the above analysis, it is believed that the proposed common ownership of stations complies with *Section 73.3555(a)(1)(iv)* of the Commission's Rules. There are 18 FM and 6 AM stations considered in this study which have principal community contours that overlap some portion of the attributable stations principal community contours. Stations in each market are:

Market 1: Attributable Stations - 3 Stations (1 AM & 2 FM)
KXTL (AM), KAAR (FM) and KMBR (FM)

Non Attributable Stations in Market = 21


Market 2: Attributable Stations - 3 Stations (3 FM)
KAAR (FM), KMBR (FM) and KZMT (FM).

Non Attributable Stations in Market = 21

Market 3: Attributable Stations - 3 Stations (3 FM)
KMBR (FM), KZMT (FM) and KBLL (FM)

Non Attributable Stations in Market = 21

The foregoing was prepared on behalf of **CCR-Butte IV, LLC** by Clarence M. Beverage of *Communications Technologies, Inc.*, Marlton, New Jersey, whose qualifications are a matter of record with the Federal Communications Commission. The undersigned certifies, under penalty of perjury, that the statements herein are true and correct of his own knowledge, except such statements made on information and belief, and as to these statements he believes them to be true and correct.

By 
Clarence M. Beverage
for Communications Technologies, Inc.
Marlton, New Jersey

June 6, 2006

TABLE I**AM STATIONS IN THE CCR-BUTTE IV, LLC MARKET ANALYSIS****JUNE 2006**

| CALL ARN | ST CITY OWNER | FREQ | PAT | AG | PWR | DESC |
|-------------|------------------|------|-----|----|-----|------|
| LATITUDE | LONGITUDE | | | | | |

| | | | | | | |
|--|----------|------------|----|--|-------|-----|
| KXTL | MT BUTTE | 1370.00000 | LU | | 5.000 | ND1 |
| BL19800228AE FISHER RADIO REGIONAL GROUP, INC. | | | | | | |
| 46-00-37.0 N 112-37-54.0 W | | | | | | |

| | | | | | | |
|---------------------------------|----------|-----------|----|--|-------|-----|
| KBOW | MT BUTTE | 550.00000 | LD | | 5.000 | DAN |
| BUTTE BROADCASTING INCORPORATED | | | | | | |
| 45-58-30.0 N 112-34-18.0 W | | | | | | |

| | | | | | | |
|----------------------------|-----------|-----------|----|--|-------|-----|
| KMTX | MT HELENA | 950.00000 | LD | | 5.000 | DAN |
| KMTX, LLC | | | | | | |
| 46-40-28.0 N 112-01-05.0 W | | | | | | |

| | | | | | | |
|----------------------------|---------------|------------|----|--|-------|-----|
| KBCK | MT DEER LODGE | 1400.00000 | LU | | 1.000 | ND1 |
| JIMMY RAY CARROLL | | | | | | |
| 46-24-26.0 N 112-43-08.0 W | | | | | | |

| | | | | | | |
|---------------------------------|-------------|-----------|----|--|-------|-----|
| KANA | MT ANACONDA | 580.00000 | LD | | 1.000 | ND2 |
| BL20020104ABA JIMMY RAY CARROLL | | | | | | |
| 46-07-43.0 N 112-55-25.0 W | | | | | | |

| | | | | | | |
|----------------------------|----------------|-----------|----|--|-------|-----|
| KKGR | MT EAST HELENA | 680.00000 | LD | | 5.000 | NDD |
| BL19880721AA KGR, LLC | | | | | | |
| 46-33-58.0 N 111-54-12.0 W | | | | | | |

TABLE II

FM STATIONS IN THE CCR-BUTTE IV, LLC MARKET STUDY ANALYSIS

JUNE 2006

| CALL ARN | ST OWNER | CITY | FREQ | CHN | CL | ERP | STAT |
|-------------|-------------|------|------|-----|----|-----|------|
|-------------|-------------|------|------|-----|----|-----|------|

LATITUDE LONGITUDE HAAT:m AMSL:m

KBEV-FM MT DILLON 98.30000 C3 10500.00 LIC
BLH19930625KB DEAD-AIR BROADCASTING COMPANY, INC.
45-14-22.0 N 112-40-03.0 W 150.000 1805.000

KBLL-FM MT HELENA 99.50000 C1 12000.00 LIC
BLH20060206ABG CCR-HELENA IV, LLC
46-44-51.8 N 112-19-47.6 W 586.964 2260.000

KFRT MT BUTTE 88.10000 C2 850.00 LIC
BLED20051128ASY FAMILY STATIONS, INC.
46-00-27.0 N 112-26-30.0 W 526.048 2507.000

KMSM-FM MT BUTTE 107.10000 A 740.00 LIC
BLED20040908AAC THE ASSOCIATED STUDENTS OF MONTANA TECH
46-00-44.0 N 112-33-26.0 W -57.738 1785.000

KOPR MT BUTTE 94.10000 C 58000.00 LIC
BLH19880902KA BUTTE BROADCASTING INCORPORATED
46-00-23.0 N 112-26-28.0 W 561.905 2545.000

KAAR MT BUTTE 92.50000 C1 4500.00 LIC
BLH19950106KC FISHER RADIO REGIONAL GROUP, INC.
46-00-29.0 N 112-26-30.0 W 549.810 2531.000

KAPC MT BUTTE 91.30000 C2 800.00 LIC
BLED19990222KB THE UNIVERSITY OF MONTANA
46-00-27.0 N 112-26-30.0 W 569.048 2550.000

KZMT MT HELENA 101.10000 C 90500.00 LIC
BLH20041122ACA CCR-HELENA IV, LLC
46-44-51.8 N 112-19-47.6 W 604.964 2278.000

KMTX-FM MT HELENA 105.30000 C 87000.00 LIC
BLH19900314KB KMTX, LLC
46-44-52.0 N 112-19-47.0 W 597.226 2268.000

TABLE II Page 2

FM STATIONS IN THE CCR-BUTTE IV, LLC MARKET STUDY ANALYSIS

JUNE 2006

| CALL ARN | ST OWNER | CITY | FREQ | CHN | CL | ERP | STAT |
|-------------|-------------|-----------|--------|-----|--------|-----|------|
| LATITUDE | | LONGITUDE | HAAT:m | | AMSL:m | | |

KGLM-FM MT ANACONDA 97.70000 A 210.00 LIC
BLH6094 JIMMY RAY CARROLL
46-06-07.0 N 112-56-59.0 W 291.917 2209.000

KTVM MT BUTTE 82.12500 TV 100000.00 LIC
BLCT1991 BLUESTONE LICENSE HOLDINGS INC.
46-00-27.0 N 112-26-30.0 W 585.048 2566.000

KVCM MT HELENA 103.10000 C1 30000.00 LIC
BLED20060327AFZ HI-LINE RADIO FELLOWSHIP, INC.
46-46-07.0 N 112-01-21.0 W 229.488 1538.000

KFRD MT BUTTE 88.90000 C1 2800.00 LIC
BLED20060418AEL FAMILY STATIONS, INC.
46-00-27.0 N 112-26-30.0 W 526.048 2507.000

KQRV MT DEER LODGE 96.90000 C1 20000.00 LIC
BLH20000407ACG ROBERT CUMMINGS TOOLE
46-06-03.0 N 112-57-00.0 W 295.298 2215.000

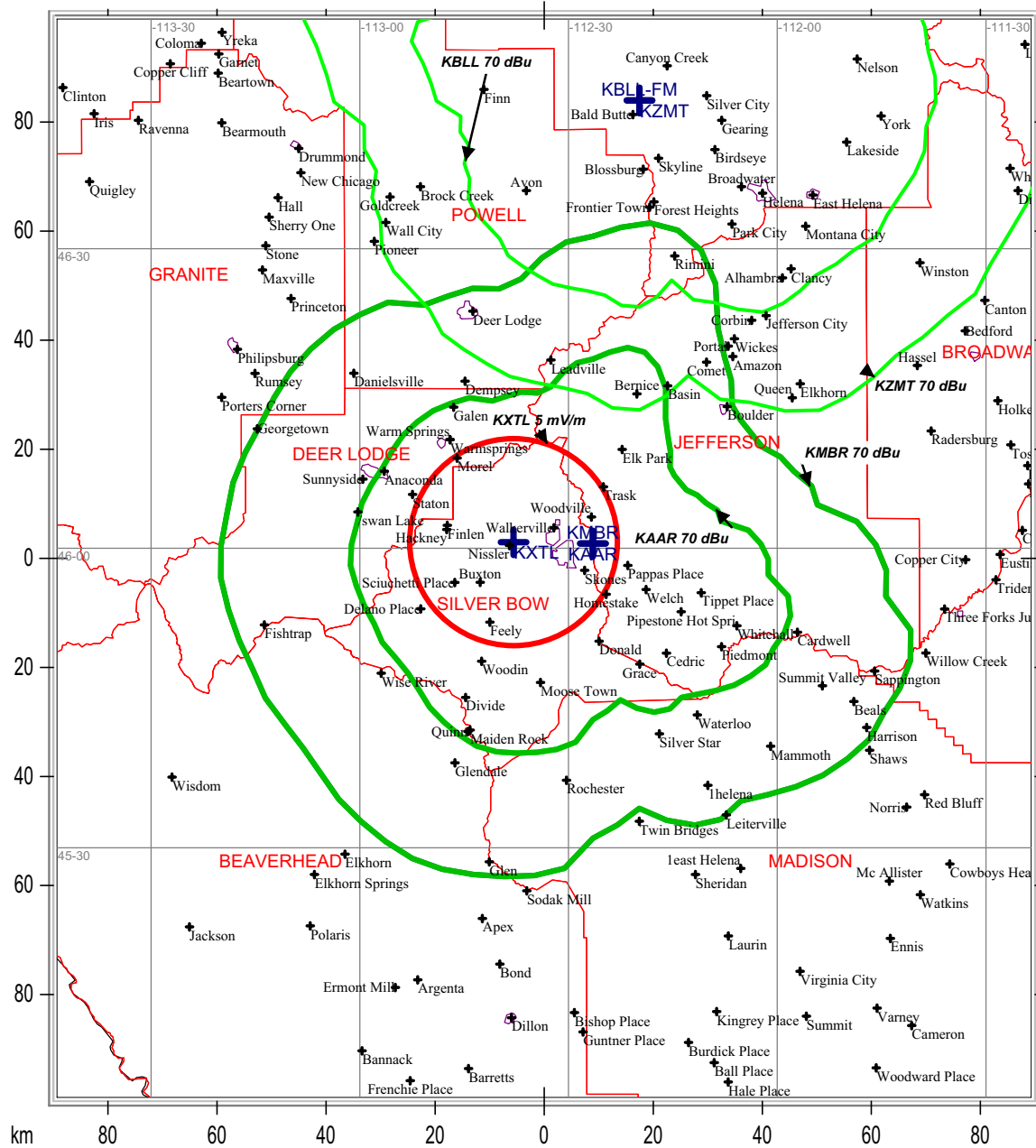
KMBR MT BUTTE 95.50000 C 50000.00 LIC
BLH19800128AE FISHER RADIO REGIONAL GROUP, INC.
46-00-29.0 N 112-26-30.0 W 562.810 2544.000

KQLU MT BELGRADE 90.90000 C3 5500.00 LIC
BLED20060504ACK EDUCATIONAL MEDIA FOUNDATION
45-57-25.0 N 111-22-11.0 W 187.726 1626.000

KGLT MT BOZEMAN 91.90000 C2 12000.00 LIC
BLED20040217ADI BOARD OF REGENTS - MONTANA UNIVERSITY SYSTEM
45-57-25.0 N 111-22-11.0 W 257.726 1696.000

KZMY MT BOZEMAN 103.50000 C1 100000.00 LIC
BLH20031120AAI CAPSTAR TX LIMITED PARTNERSHIP
45-57-25.0 N 111-22-11.0 W 285.726 1724.000

CCR STATIONS BUTTE, MONTANA GREEN = FM RED = AM



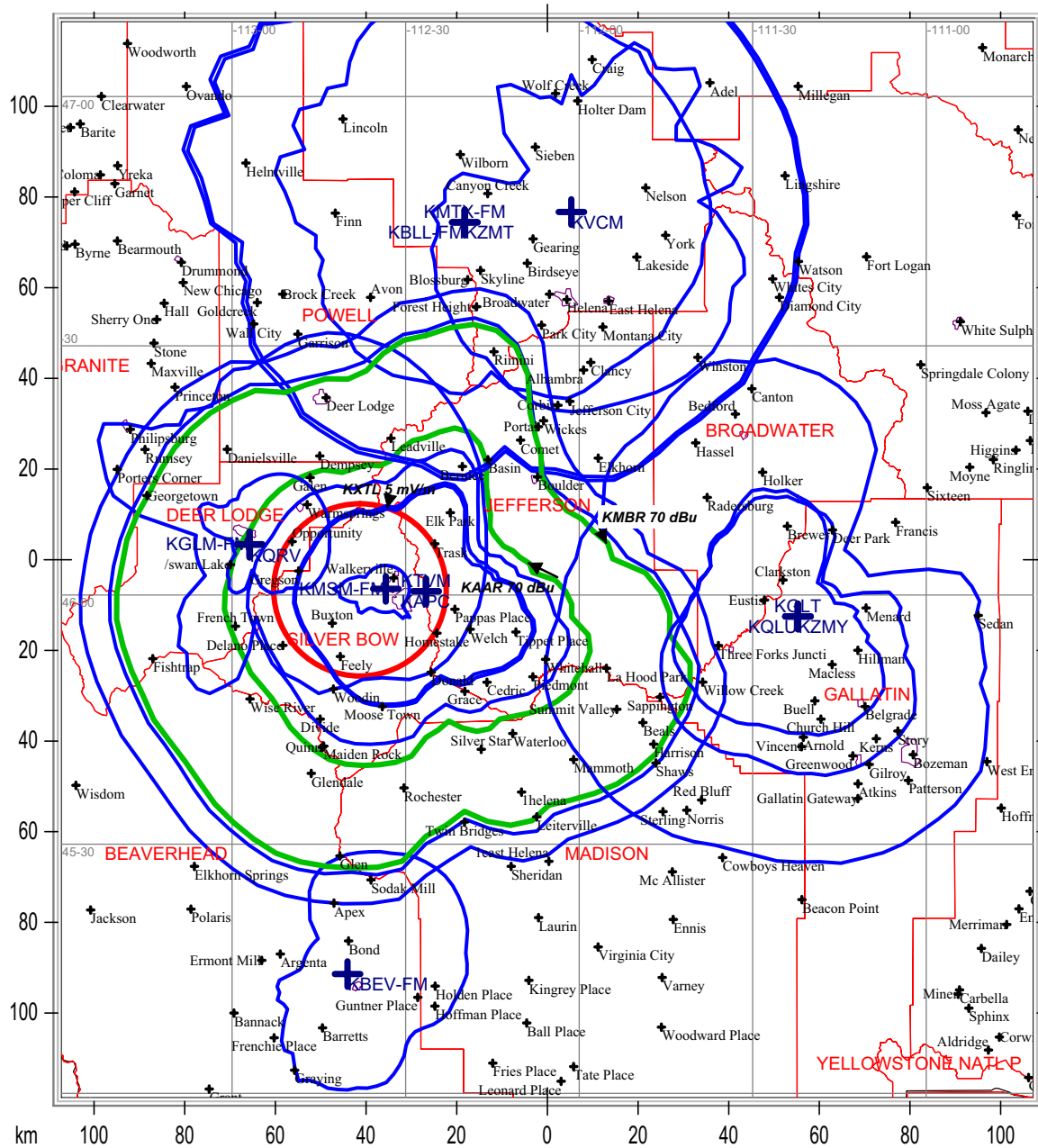
Communications Technologies, Inc. Marlton, New Jersey 08053

National Borders
 County Borders
 City Borders
 Lat/Lon Grid

[illegible]

FIGURE 2

CCR STATIONS BUTTE, MONTANA GREEN = FM RED = AM WITH OTHER FM = BLUE



Communications Technologies, Inc. Marlton, New Jersey 08053

National Borders County Borders City Borders Lat/Lon Grid