

Exhibit 27.1

Copy of Existing Registration

Registration Detail

Reg Number	1028212	Status	Constructed
File Number	A0489392	Constructed	05/10/1985
EMI	No	Dismantled	
NEPA	No		

Antenna Structure

Structure Type TOWER - Free standing or Guyed Structure used for Commu

Location (in NAD83 Coordinates)

Lat/Long	41-06-24.3 N 085-11-45.7 W	Address	3431 HILLEGAS ROAD (Fort Wayne-Hillegas# 90138)
City, State	FORT WAYNE , IN		
Zip	46808	County	ALLEN
Center of AM Array		Position of Tower in Array	

Heights (meters)

Elevation of Site Above Mean Sea Level	Overall Height Above Ground (AGL)
250.2	163.4
Overall Height Above Mean Sea Level	Overall Height Above Ground w/o Appurtenances
413.6	158.5

Painting and Lighting Specifications

FAA Chapters 3, 4, 5, 12
Paint and Light in Accordance with FAA Circular Number 70/7460-1K

FAA Notification

FAA Study	2004-AGL-6978-OE	FAA Issue Date	02/14/2005
-----------	------------------	----------------	------------

Owner & Contact Information

FRN	0014572358	Owner Entity Type	
Assignor FRN	0005885231	Assignor ID	L00008376

Owner

C and M Management & Properties, Inc.
Attention To: Charles Vanyo
7127 Rose Ann Parkway
Fort Wayne , IN 46804

P: (260)436-6489
F:
E:

Contact

Vanyo , Charles C
7127 Rose Ann Parkway
Fort Wayne , IN 46804

P: (260)436-6489
F:
E:

Last Action Status

Status	Constructed	Received	01/23/2006
Purpose	Change Owner	Entered	01/23/2006
Mode	Interactive		

Related Applications

01/23/2006	A0489392 - Change Owner (OC)
02/18/2005	A0429649 - Notification (NT)
02/17/2005	A0429414 - Modification (MD)

Related applications (9)

Comments

Comments

None

History

Date	Event
01/24/2006	Registration Printed
01/24/2006	Change of Ownership Letter Sent
01/23/2006	Change of Ownership Received

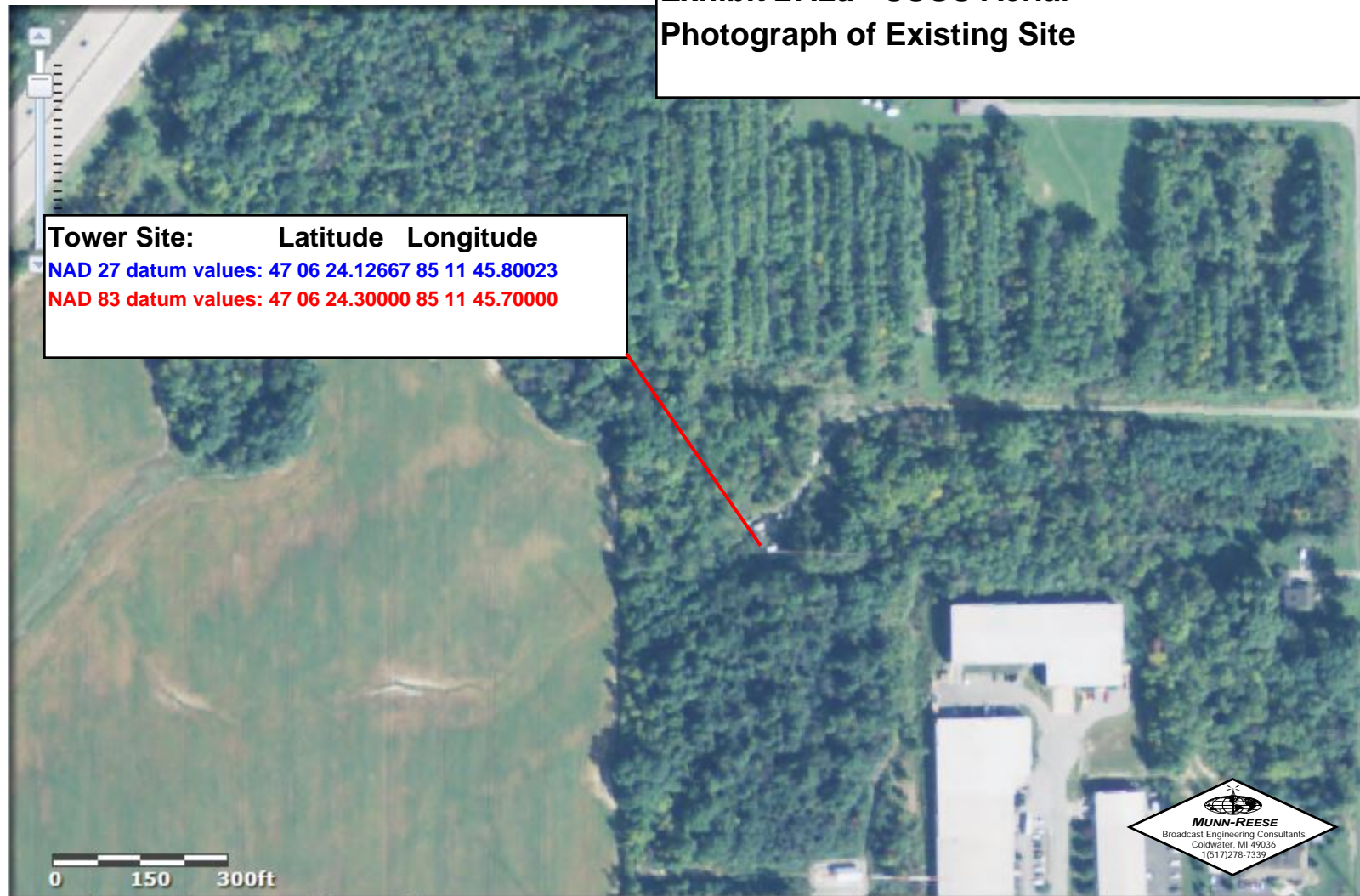
All History (19)

Automated Letters

01/24/2006	Ownership Change, Reference 482648
01/24/2006	Authorization, Reference 483250
02/18/2005	Application Receipt, Reference 403329

All letters (11)

**Exhibit 27.2a - USGS Aerial
Photograph of Existing Site**



**Exhibit 27.2b - USGS Topographic
Map of Existing Site**

Tower Site: Latitude Longitude
NAD 27 datum values: 47 06 24.12667 85 11 45.80023
NAD 83 datum values: 47 06 24.30000 85 11 45.70000

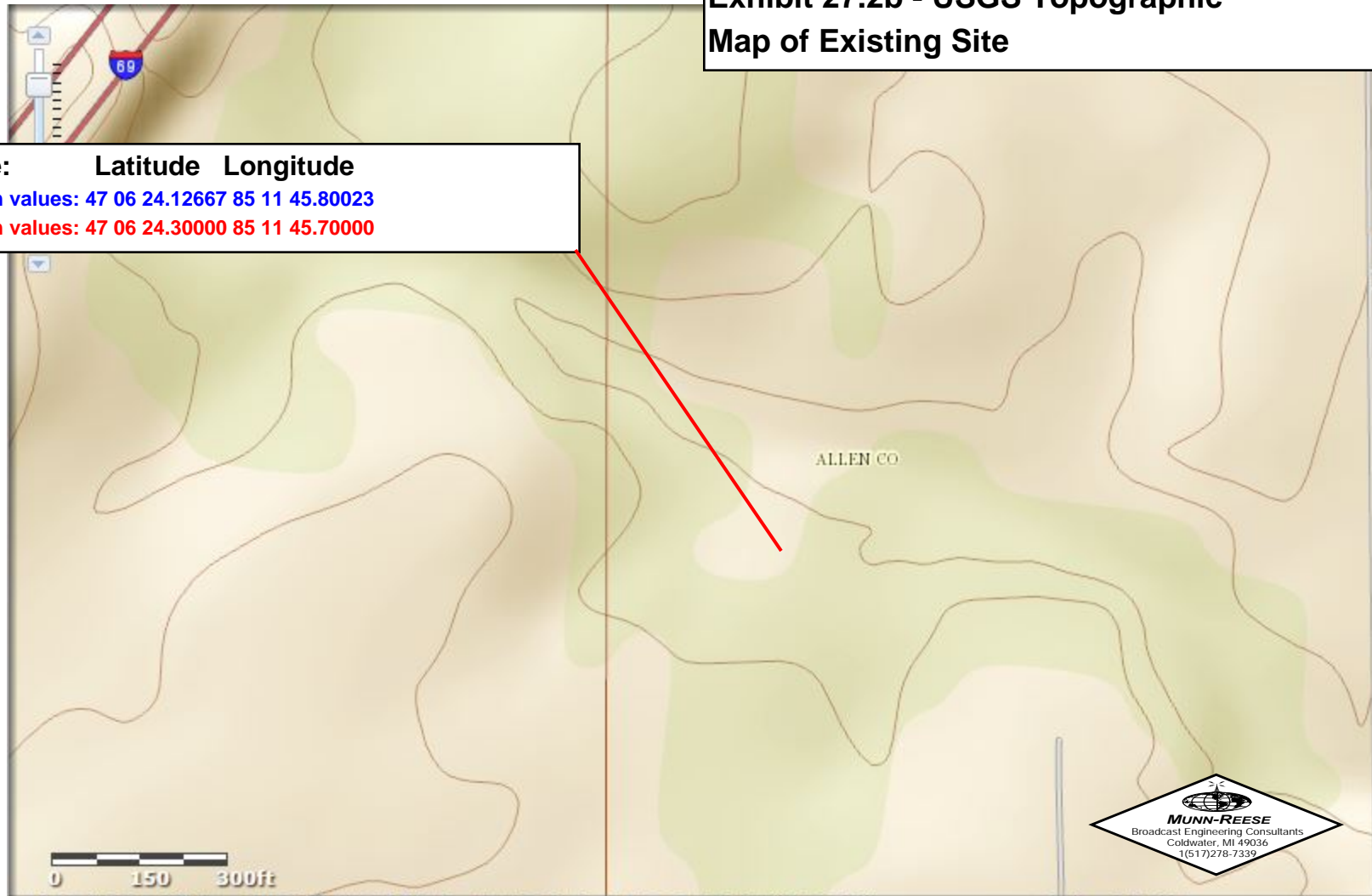


Exhibit 27.3 Vertical Plan of Antenna System

THE SITE IS LOCATED AT 3431 HILLEGAS ROAD;
THE CITY OF FORT WAYNE; ALLEN COUNTY; THE STATE OF INDIANA.

Antenna Structure Registration No.	Latitude (D M S)	Longitude (D M S)
1028212	NAD 27 datum values: 41 06 24.12667 85 11 45.80023	
	NAD 83 datum values: 41 06 24.30000 85 11 45.70000	

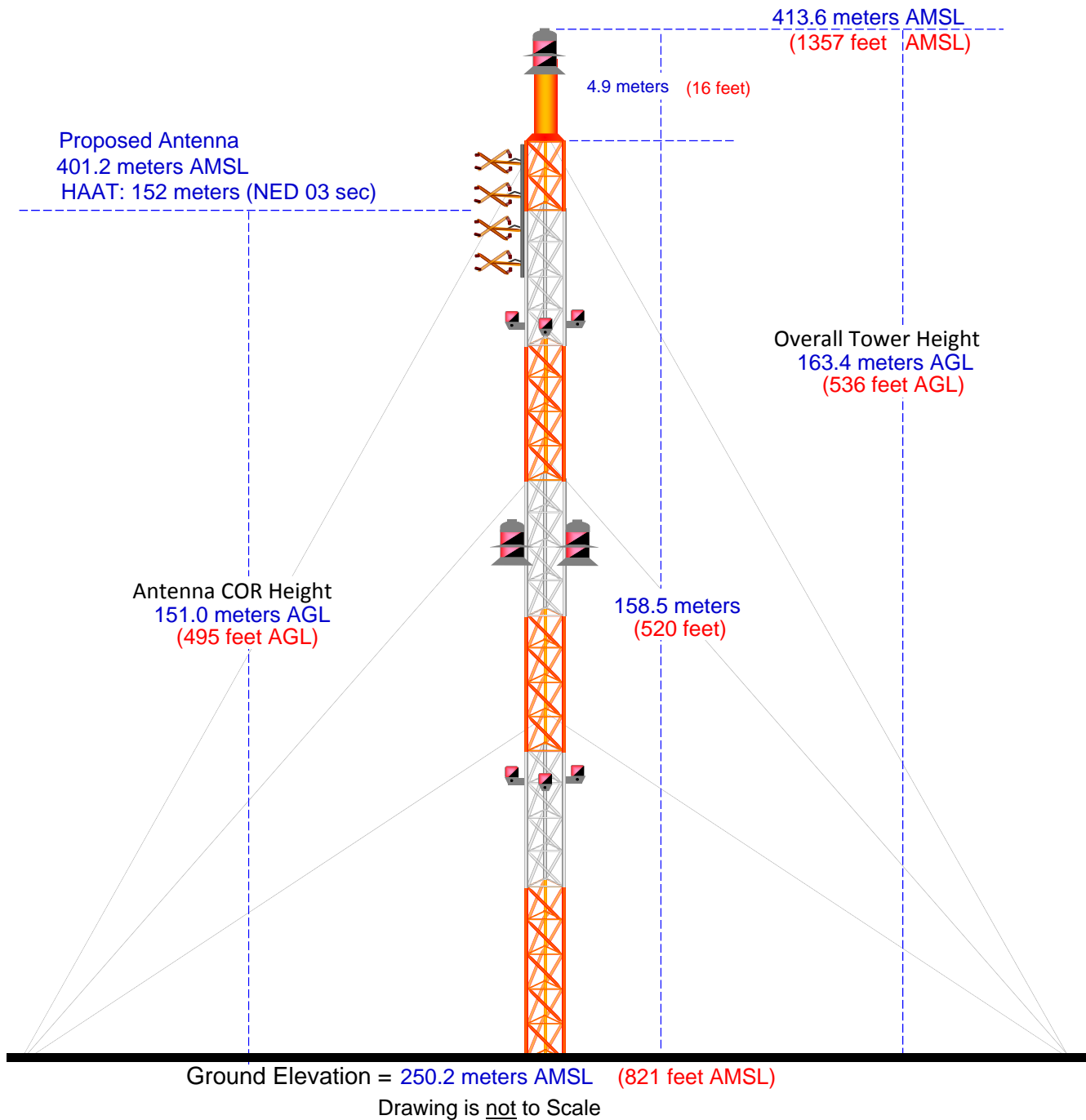


Exhibit 27.4

Proposed FM Operating Specifications

Applicant: Adams Radio of Fort Wayne, LLC

Call: WXKE(FM)

City of License: Churubusco, IN

Frequency: 96.3 MHz **Channel:** 242B1 **ERP:** 8.4 kW **HAAT:** 152 M

Transmitter Location: 3431 Hillegas Road (Fort Wayne – Hillegas#91038)

City: Fort Wayne

County: Allen

State: Indiana

Site Coordinates: NL: 41° 06' 24" / WL: 85° 11' 46"

Tower Registration Number: 1028212

Proposed Operation: Class B1

Effective Radiated Power: 8.4 kW (H) 8.4 kW (V)

Height of Antenna Radiation Center Above:

	<u>Average Terrain</u>	<u>Mean Sea Level</u>	<u>Ground</u>
Horizontal	152 meters	401 meters	151 meters
Vertical	152 meters	401 meters	151 Meters

Elevation of Tower Site : 250.2 Meters AMSL

Overall Height of Structure Above Ground : 163.4 Meters AGL

Overall Height of Structure Above Mean Sea Level: 413.6 Meters AMSL

Exhibit 27.5 WXKE(FM) - Churubusco, IN Present vs Proposed Service Contour Study

