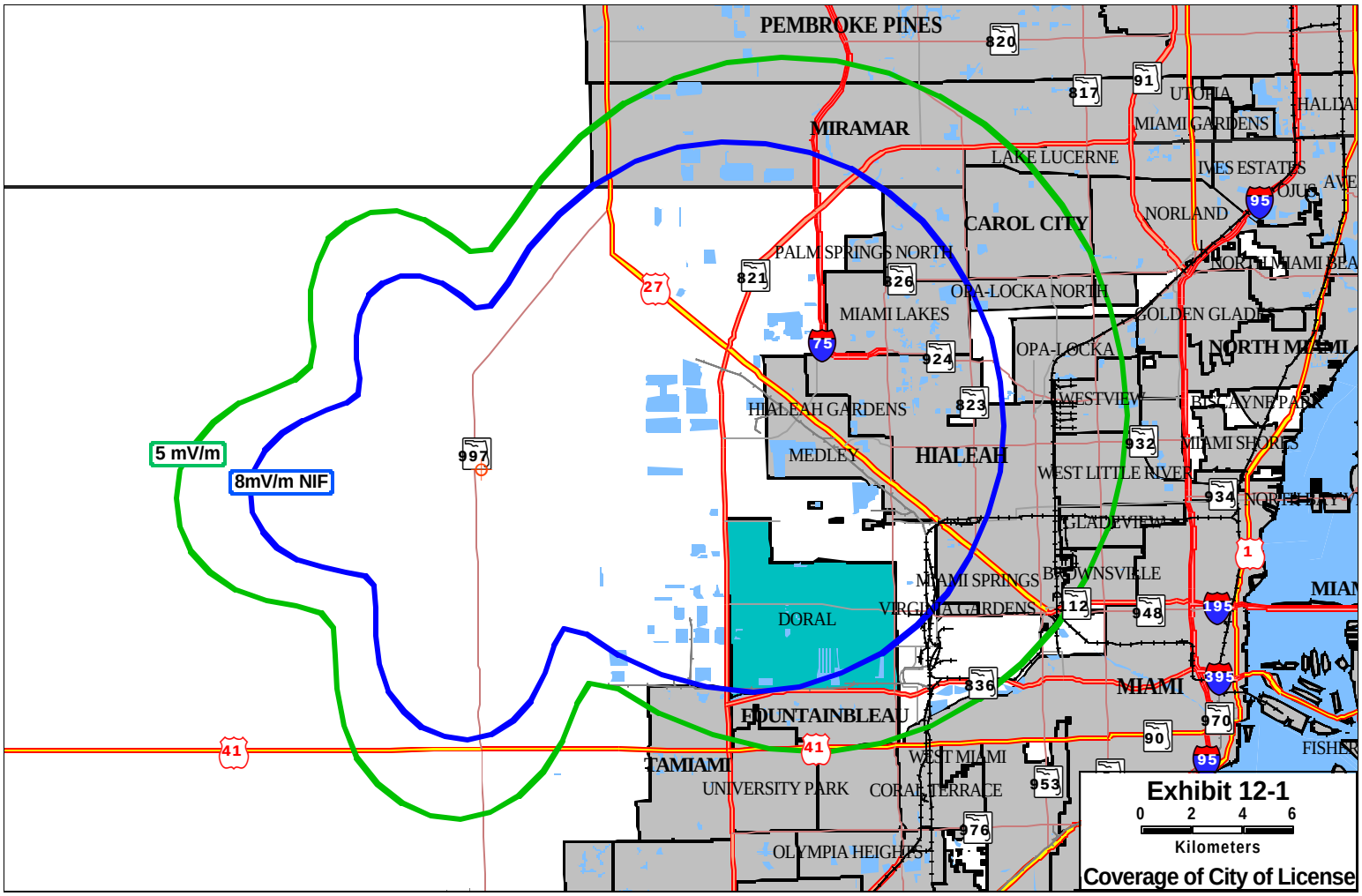
PEMBROKE PINES
MIRAMAR
CAROL CITY
LAKE LUCERNE
MIAMI GARDENS
UTOPIA
IVES ESTATES
NORLAND
PALM SPRINGS NORTH
OPA-LOCKA NORTH
MIAMI LAKES
OPA-LOCKA
GOLDEN GLADES
NORTH MIAMI
WESTVIEW
BISCAYNE PARK
HIALEAH GARDENS
MEDLEY
HIALEAH
MIAMI SHORES
WEST LITTLE RIVER
GLADEVIEW
MIAMI SPRINGS
BROWNSVILLE
VIRGINIA GARDENS
DORAL
MIAMI
FOUNTAINBLEAU
TAMIAMI
WEST MIAMI
UNIVERSITY PARK
CORAL TERRACE
OLYMPIA HEIGHTS
5 mV/m
8mV/m NIF
Exhibit 12-1
0 2 4 6
Kilometers
Coverage of City of License

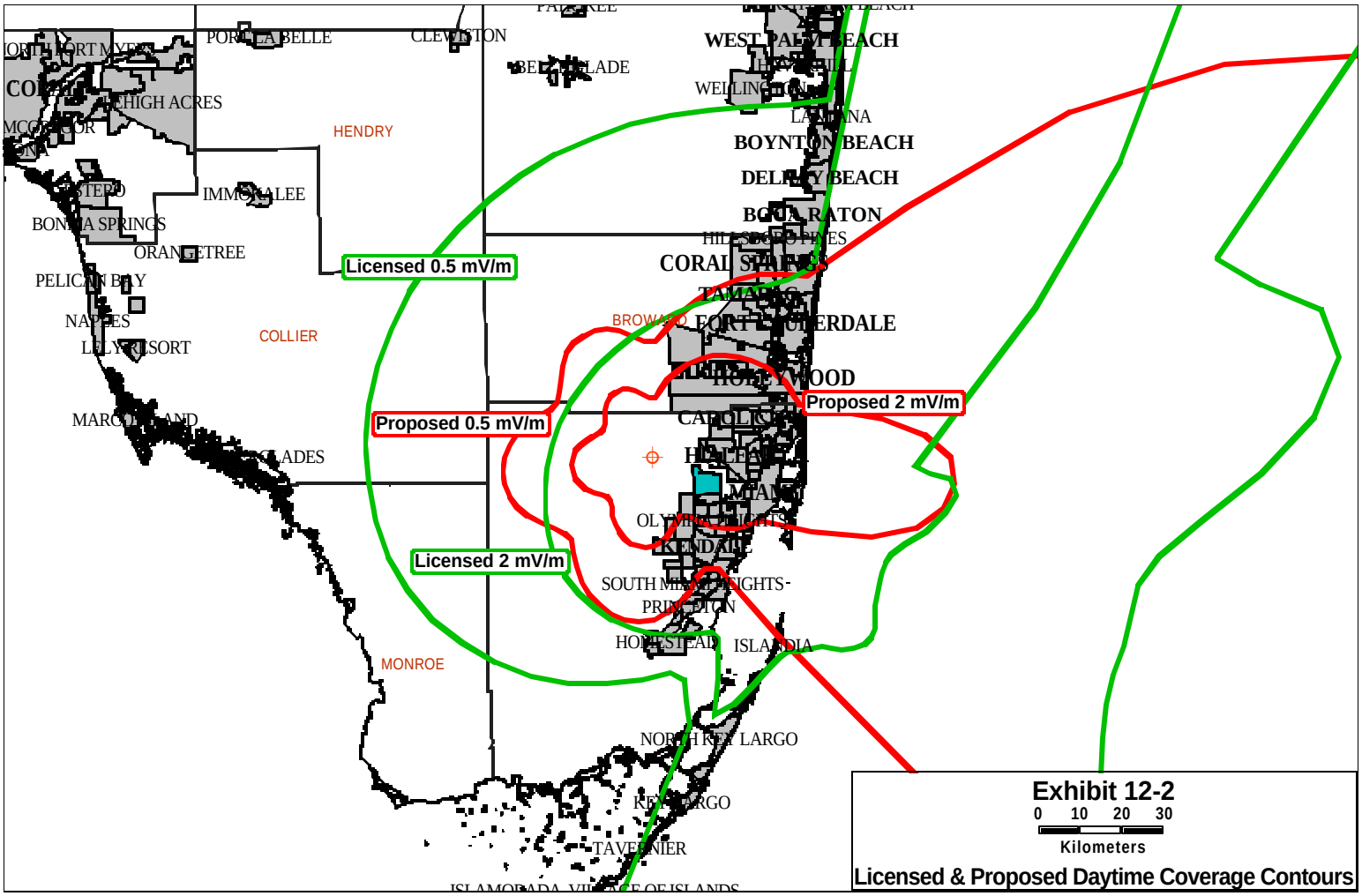
Licensed 0.5 mV/m
Proposed 0.5 mV/m
Licensed 2 mV/m
Proposed 2 mV/m
HENDRY
COLLIER
BROWARD
MONROE
PORT LABELLE
CLEWISTON
BELLE GLADE
WEST PALM BEACH
WELLINGTON
LANTANA
BOYNTON BEACH
DELRAY BEACH
BOCA RATON
HILLSBORO PINES
CORAL SPRINGS
TAMARAC
FORT LAUDERDALE
HOLLYWOOD
CAROL CITY
HIALEAH
MIAMI
OLYMPIA HEIGHTS
PINECREST
SOUTH MIAMI HEIGHTS
PRINCETON
HOMESTEAD
ISLANDIA
NORTH KEY LARGO
KEY LARGO
TAVERNIER
ISLAMORADA, VILLAGE OF ISLANDS
HIGH ACRES
IMMOKALEE
BONITA SPRINGS
ORANGETREE
PELICAN BAY
NAPLES
LELY RESORT
MARCO ISLAND
GLADES
Exhibit 12-2
0 10 20 30
Kilometers
Licensed & Proposed Daytime Coverage Contours

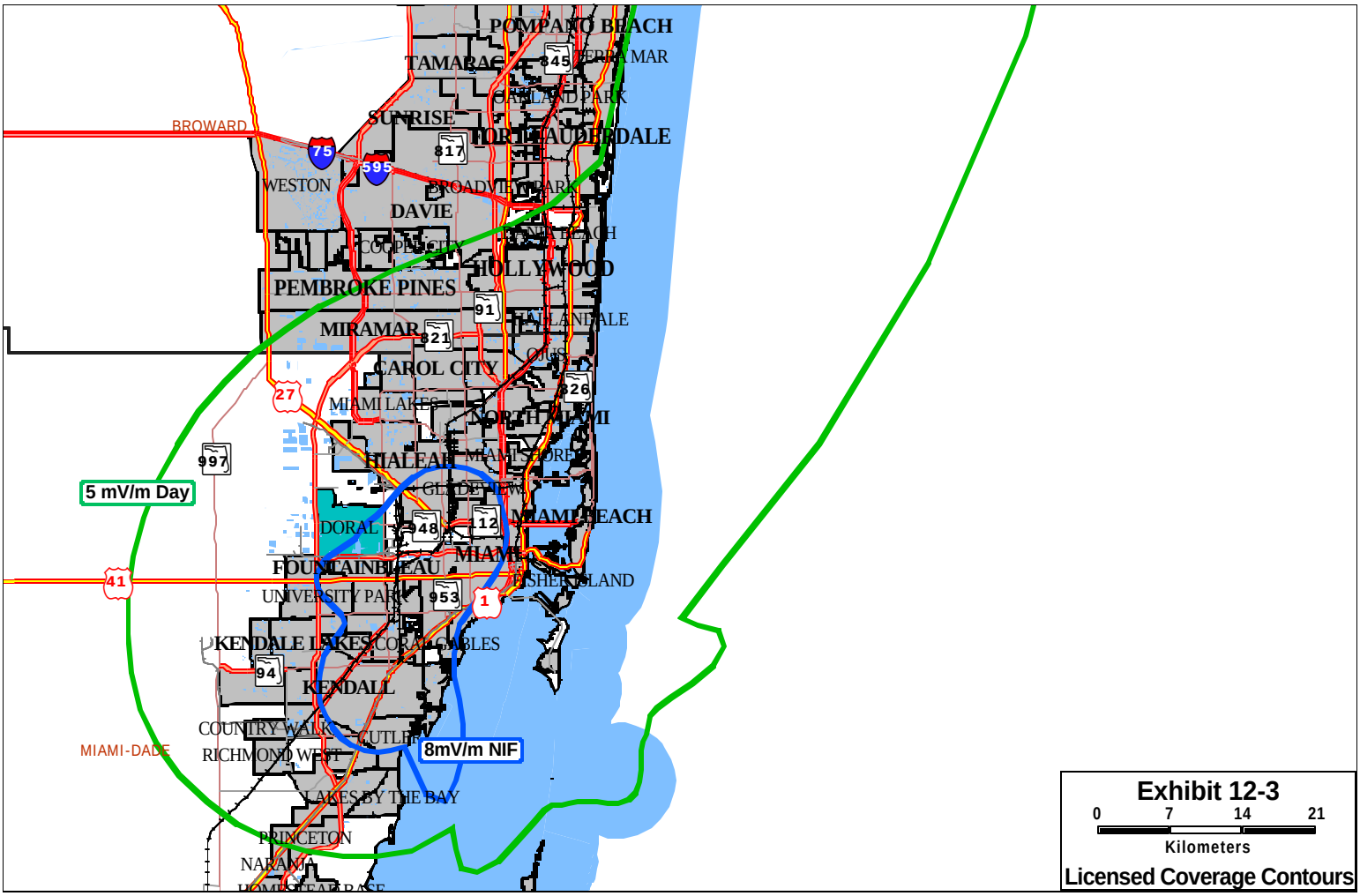

Exhibit 12-3

0 7 14 21

Kilometers

Licensed Coverage Contours