

JAMES B. HATFIELD, PE
BENJAMIN F. DAWSON III, PE
THOMAS M. ECKELS, PE
STEPHEN S. LOCKWOOD, PE
DAVID J. PINION, PE

PAUL W. LEONARD, PE
ERIK C. SWANSON, EIT
THOMAS S. GORTON, PE

HATFIELD & DAWSON
CONSULTING ELECTRICAL ENGINEERS
9500 GREENWOOD AVE. N.
SEATTLE, WASHINGTON 98103

TELEPHONE
(206) 783-9151
FACSIMILE
(206) 789-9834
E-MAIL
hatdaw@hatdaw.com

MAURY L. HATFIELD, PE
CONSULTANT
BOX 1326
ALICE SPRINGS, NT 5950
AUSTRALIA

ENGINEERING STATEMENT:

**MULTIPLE OWNERSHIP STUDY FOR
WGL-AM FORT WAYNE, IN
WXTW-FM AUBURN, IN
WCKZ-FM ROANOKE, IN
WNHT-FM CHURUBUSCO, IN
WXKE-FM HUNTINGTON, IN
WYLT-FM FORT WAYNE, IN**

TRAVIS BROADCASTING, LLC

NOVEMBER 2002

MULTIPLE OWNERSHIP SERVICE CONTOUR ANALYSIS

Prepared for
Travis Broadcasting, LLC


The attached map of principal community service contours was prepared in accordance with the technical standards of the Rules and Regulations of the Federal Communications Commission.

The 70 dBu contours of FM stations were determined from the technical data contained in the most recent edition of the FCC FM Database. The listed antenna height above average terrain was used together with topographic data obtained from the digitized 30 second or 3 second database.

The 5 mV/m daytime contours of AM stations were determined from the technical data contained in the most recent edition of the FCC AM Database. The listed antenna parameter information was used together with a digitized version of the FCC M-3 or Region II ground conductivity database.

The service contours were plotted using correct map projection mathematics. Those stations whose transmitter sites are within the respective principal community service contours of the stations proposed to be commonly owned have only the sites rather than their contours shown. All contours and enclosed transmitter site locations have been labeled. A list of all stations considered is included with this statement. This exhibit demonstrates at least the minimum number of stations necessary to demonstrate compliance with the rules concerning radio multiple ownership.

November 6, 2002



Thomas S. Gorton, P.E.

Hatfield & Dawson Consulting Engineers

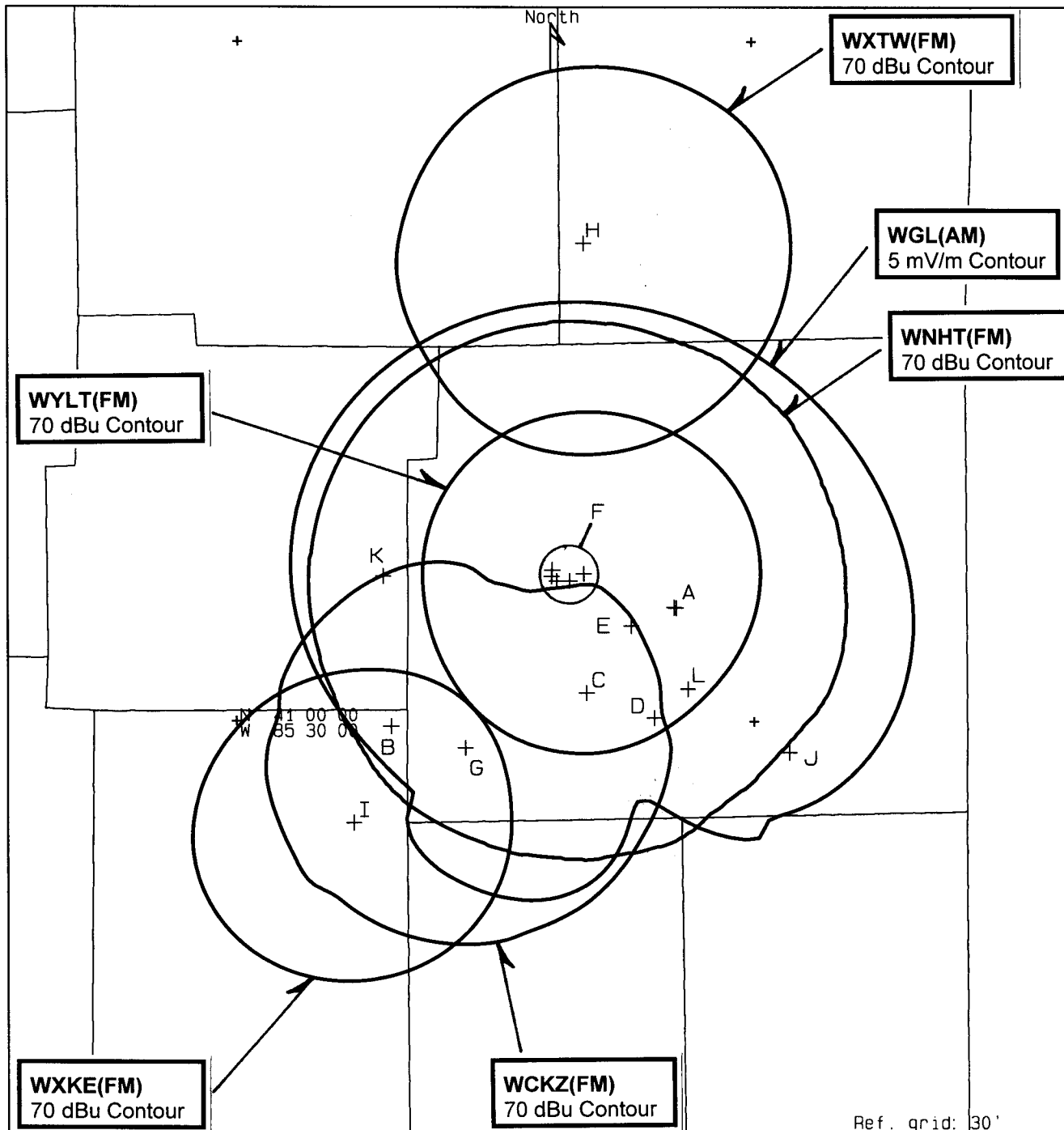
**AM STATIONS WITH 5 mV/m CONTOURS OVERLAPPING
70 dBu CONTOURS OF WNHT, WXTW, WYLT
AND 5 mV/m CONTOURS OF WGL**

Call Status	City St Co	FCC File No.	Freq Mode	Power(kW) Hrs Cls	Latitude Longitude
WFCV LIC	FORT WAYNE IN US	BL19920128AB	1090 DAD	1.000 DAY B	N 41-05-01 W 085-04-32
WOWO LIC	FORT WAYNE IN US	BL19981230AE	1190 DAN	50.000 DAY B	N 40-59-47 W 085-21-06
WGL LIC	FORT WAYNE IN US	BL19900208AA	1250 DA2	2.300 DAY B	N 41-01-16 W 085-09-46
WHWD LIC	FORT WAYNE IN US	BML2478	1380 DA2	5.000 DAY B	N 41-00-10 W 085-05-50
WLYV LIC	FORT WAYNE IN US	BL19800801AH	1450 ND2	1.000 DAY C	N 41-04-14 W 085-07-10

**FM STATIONS WITH 70 dBu CONTOURS OVERLAPPING
70 dBu CONTOURS OF WNHT, WXTW, WYLT
AND 5 mV/m CONTOURS OF WGL**

Call Status	City State	FCC File No.	Channel Freq.	ERP(kW) HAAT(m)	Latitude Longitude
WFWI LIC	FORT WAYNE IN	BLH940419KA	222A 92.3	2.700 147.0	41-06-25 085-11-46
WCKZ LIC	ROANOKE IN	BLH930104KA	231A 94.1	6.000 DA 100.0	40-58-51 085-16-48
WAJI LIC	FORT WAYNE IN	BLH900226KE	236B 95.1	39.000 207.0	41-06-13 085-11-28
WNHT LIC	CHURUBUSCO IN	BLH940425KX	242B1 96.3	6.700 169.0	41-06-13 085-10-44
WMEE LIC	FORT WAYNE IN	BLH890914KB	247B 97.3	26.000 210.0	41-06-42 085-11-43
WLDE LIC	FORT WAYNE IN	BLH900914KB	269A 101.7	3.000 100.0	41-05-02 085-04-39
WXTW LIC	AUBURN IN	BLH990723KG	272A 102.3	6.000 96.0	41-21-07 085-09-55
WXKE LIC	HUNTINGTON IN	BMLH020930ABZ	275A 102.9	2.700 91.0	40-55-33 085-23-15
WYLT LIC	FORT WAYNE IN	BLH890821KC	280A 103.9	3.000 100.0	41-06-32 085-09-55
WQHK-FM LIC	DECATUR IN	BLH930603KA	286B1 105.1	13.500 DA 137.0	40-58-38 084-57-58
WSHI LIC	COLUMBIA CITY IN	BLH940114KA	292A 106.3	1.950 124.0	41-06-25 085-21-34
WJFX LIC	NEW HAVEN IN	BLH000802AAG	300A 107.9	3.200 DA 138.0	41-01-26 085-03-51

Hatfield & Dawson Consulting Engineers



HATFIELD & DAWSON **SEATTLE, WA**

Location Key for AM Stations

A	WFCV	FORT WAYNE
B	WOWO	FORT WAYNE
C	WGL	FORT WAYNE
D	WHWD	FORT WAYNE
E	WLYV	FORT WAYNE

Location Key for FM Stations

F	WFWI	FORT WAYNE
G	WCKZ	ROANOKE
F	WAJI	FORT WAYNE
F	WNHT	CHURUBUSCO
F	WMEE	FORT WAYNE
A	WLDE	FORT WAYNE
H	WXTW	AUBURN
I	WXKE	HUNTINGTON
F	WYLT	FORT WAYNE
J	WQHK	DECATUR
K	WSHI	COLUMBIA CITY
L	WJFX	NEW HAVEN



Mult Ownership Study

Hatfield and Dawson

Nov 2002

Exhibit

Ref. grid: 30'

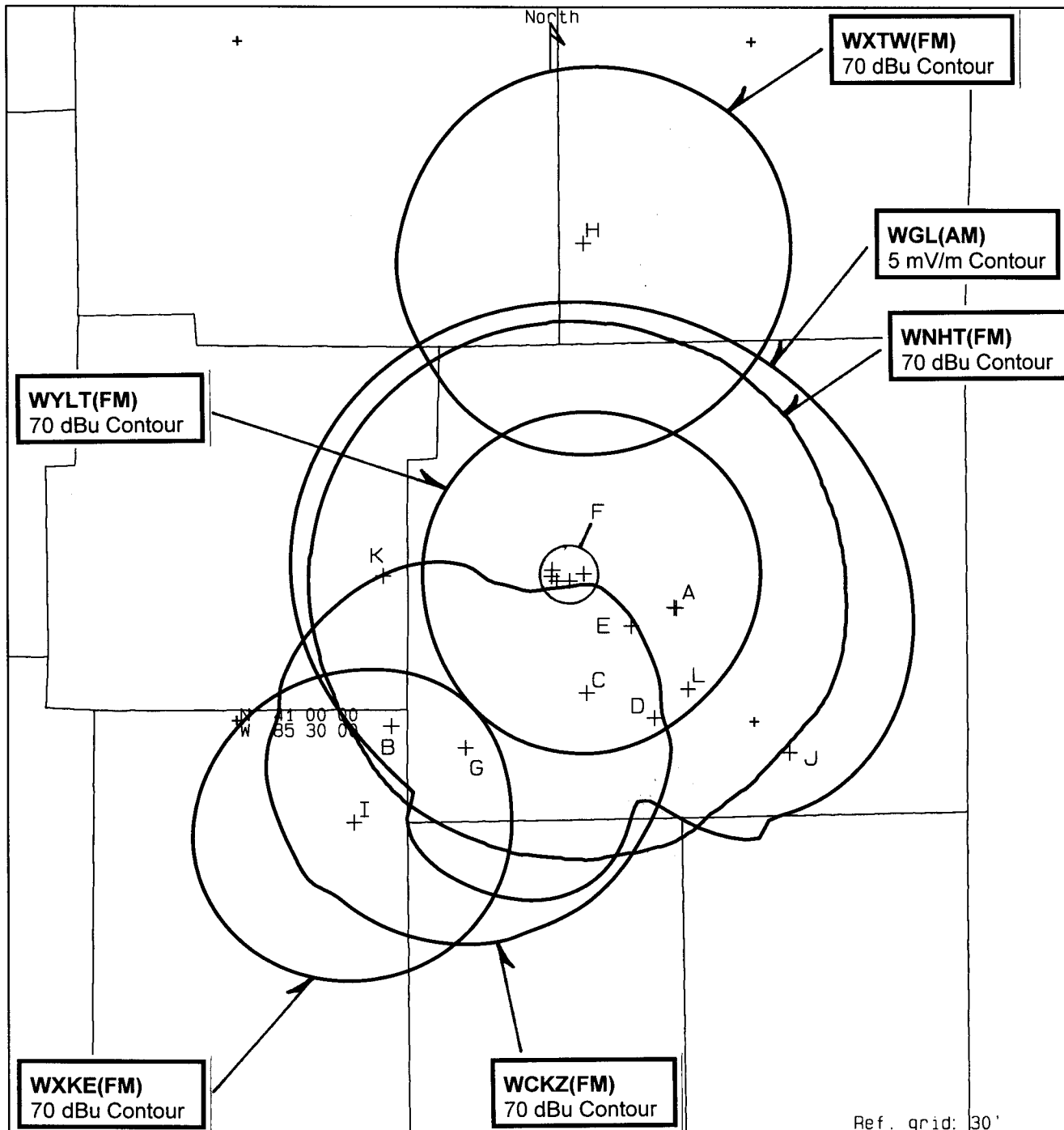
**AM STATIONS WITH 5 mV/m CONTOURS OVERLAPPING
70 dBu CONTOURS OF WNHT, WCKZ, WXKE
AND 5 mV/m CONTOURS OF WGL**

Call Status	City St Co	FCC File No.	Freq Mode	Power(kW) Hrs Cls	Latitude Longitude
WFCV LIC	FORT WAYNE IN US	BL19920128AB	1090 DAD	1.000 DAY B	N 41-05-01 W 085-04-32
WOWO LIC	FORT WAYNE IN US	BL19981230AE	1190 DAN	50.000 DAY B	N 40-59-47 W 085-21-06
WGL LIC	FORT WAYNE IN US	BL19900208AA	1250 DA2	2.300 DAY B	N 41-01-16 W 085-09-46
WHWD LIC	FORT WAYNE IN US	BML2478	1380 DA2	5.000 DAY B	N 41-00-10 W 085-05-50
WLYV LIC	FORT WAYNE IN US	BL19800801AH	1450 ND2	1.000 DAY C	N 41-04-14 W 085-07-10

**FM STATIONS WITH 70 dBu CONTOURS OVERLAPPING
70 dBu CONTOURS OF WNHT, WCKZ, WXKE
AND 5 mV/m CONTOURS OF WGL**

Call Status	City State	FCC File No.	Channel Freq.	ERP(kW) HAAT(m)	Latitude Longitude
WFWI LIC	FORT WAYNE IN	BLH940419KA	222A 92.3	2.700 147.0	41-06-25 085-11-46
WCKZ LIC	ROANOKE IN	BLH930104KA	231A 94.1	6.000 DA 100.0	40-58-51 085-16-48
WAJI LIC	FORT WAYNE IN	BLH900226KE	236B 95.1	39.000 207.0	41-06-13 085-11-28
WNHT LIC	CHURUBUSCO IN	BLH940425KX	242B1 96.3	6.700 169.0	41-06-13 085-10-44
WMEE LIC	FORT WAYNE IN	BLH890914KB	247B 97.3	26.000 210.0	41-06-42 085-11-43
WLDE LIC	FORT WAYNE IN	BLH900914KB	269A 101.7	3.000 100.0	41-05-02 085-04-39
WXTW LIC	AUBURN IN	BLH990723KG	272A 102.3	6.000 96.0	41-21-07 085-09-55
WXKE LIC	HUNTINGTON IN	BMLH020930ABZ	275A 102.9	2.700 91.0	40-55-33 085-23-15
WYLT LIC	FORT WAYNE IN	BLH890821KC	280A 103.9	3.000 100.0	41-06-32 085-09-55
WQHK-FM LIC	DECATUR IN	BLH930603KA	286B1 105.1	13.500 DA 137.0	40-58-38 084-57-58
WSHI LIC	COLUMBIA CITY IN	BLH940114KA	292A 106.3	1.950 124.0	41-06-25 085-21-34
WJFX LIC	NEW HAVEN IN	BLH000802AAG	300A 107.9	3.200 DA 138.0	41-01-26 085-03-51

Hatfield & Dawson Consulting Engineers



HATFIELD & DAWSON **SEATTLE, WA**

Location Key for AM Stations

A	WFCV	FORT WAYNE
B	WOWO	FORT WAYNE
C	WGL	FORT WAYNE
D	WHWD	FORT WAYNE
E	WLYV	FORT WAYNE

Location Key for FM Stations

F	WFWI	FORT WAYNE
G	WCKZ	ROANOKE
F	WJFI	FORT WAYNE
F	WNHT	CHURUBUSCO
F	WMEE	FORT WAYNE
A	WLDE	FORT WAYNE
H	WXTW	AUBURN
I	WXKE	HUNTINGTON
F	WYLT	FORT WAYNE
J	WQHK	DECATUR
K	WSHI	COLUMBIA CITY
L	WJFX	NEW HAVEN



Mult Ownership Study

Hatfield and Dawson

Nov 2002

Exhibit

Ref. grid: 30'

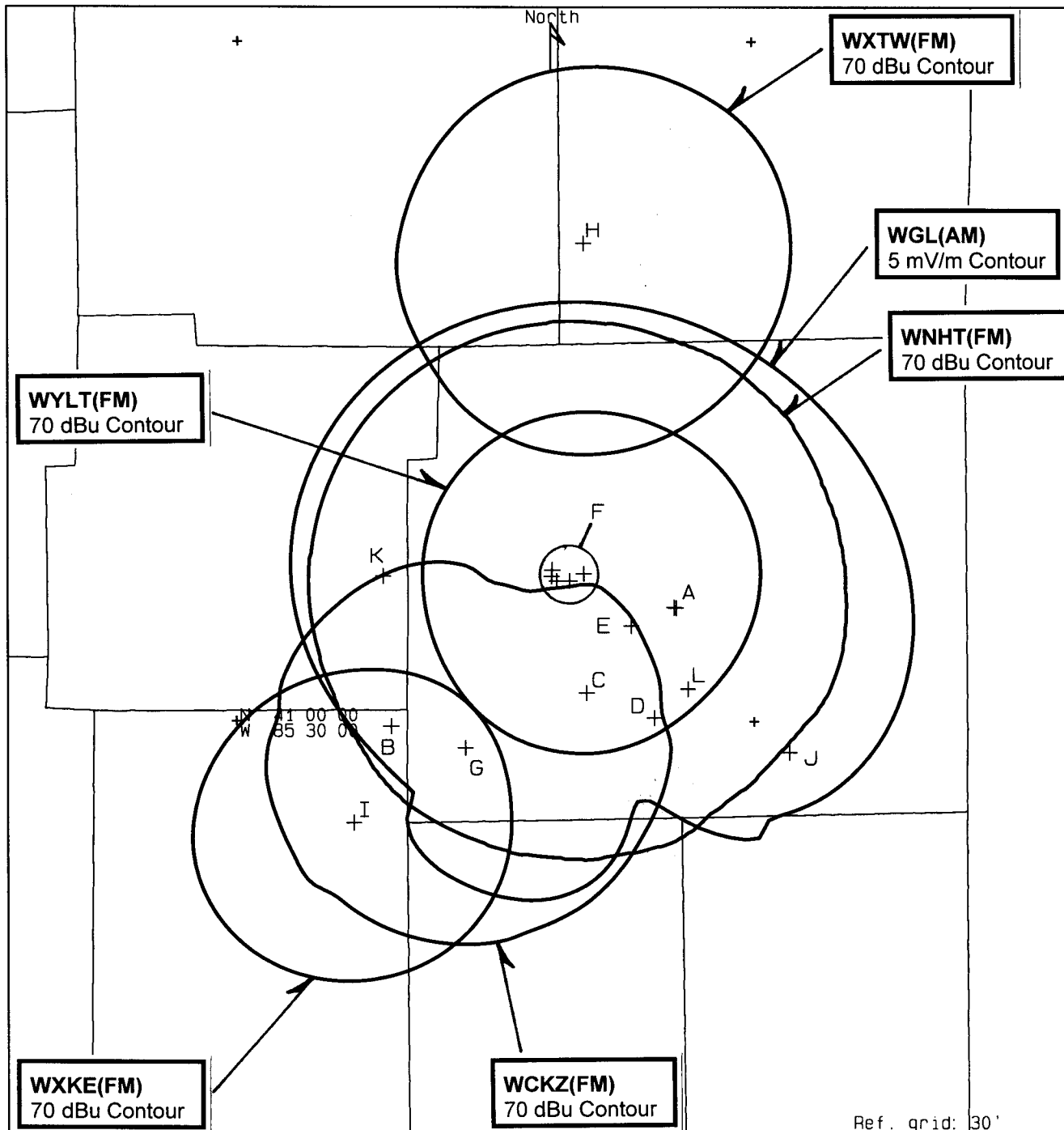
**AM STATIONS WITH 5 mV/m CONTOURS OVERLAPPING
70 dBu CONTOURS OF WNHT, WCKZ, WYLT
AND 5 mV/m CONTOURS OF WGL**

Call Status	City St Co	FCC File No.	Freq Mode	Power(kW) Hrs Cls	Latitude Longitude
WFCV LIC	FORT WAYNE IN US	BL19920128AB	1090 DAD	1.000 DAY B	N 41-05-01 W 085-04-32
WOWO LIC	FORT WAYNE IN US	BL19981230AE	1190 DAN	50.000 DAY B	N 40-59-47 W 085-21-06
WGL LIC	FORT WAYNE IN US	BL19900208AA	1250 DA2	2.300 DAY B	N 41-01-16 W 085-09-46
WHWD LIC	FORT WAYNE IN US	BML2478	1380 DA2	5.000 DAY B	N 41-00-10 W 085-05-50
WLYV LIC	FORT WAYNE IN US	BL19800801AH	1450 ND2	1.000 DAY C	N 41-04-14 W 085-07-10

**FM STATIONS WITH 70 dBu CONTOURS OVERLAPPING
70 dBu CONTOURS OF WNHT, WCKZ, WYLT
AND 5 mV/m CONTOURS OF WGL**

Call Status	City State	FCC File No.	Channel Freq.	ERP(kW) HAAT(m)	Latitude Longitude
WFWI LIC	FORT WAYNE IN	BLH940419KA	222A 92.3	2.700 147.0	41-06-25 085-11-46
WCKZ LIC	ROANOKE IN	BLH930104KA	231A 94.1	6.000 DA 100.0	40-58-51 085-16-48
WAJI LIC	FORT WAYNE IN	BLH900226KE	236B 95.1	39.000 207.0	41-06-13 085-11-28
WNHT LIC	CHURUBUSCO IN	BLH940425KX	242B1 96.3	6.700 169.0	41-06-13 085-10-44
WMEE LIC	FORT WAYNE IN	BLH890914KB	247B 97.3	26.000 210.0	41-06-42 085-11-43
WLDE LIC	FORT WAYNE IN	BLH900914KB	269A 101.7	3.000 100.0	41-05-02 085-04-39
WXTW LIC	AUBURN IN	BLH990723KG	272A 102.3	6.000 96.0	41-21-07 085-09-55
WXKE LIC	HUNTINGTON IN	BMLH020930ABZ	275A 102.9	2.700 91.0	40-55-33 085-23-15
WYLT LIC	FORT WAYNE IN	BLH890821KC	280A 103.9	3.000 100.0	41-06-32 085-09-55
WQHK-FM LIC	DECATUR IN	BLH930603KA	286B1 105.1	13.500 DA 137.0	40-58-38 084-57-58
WSHI LIC	COLUMBIA CITY IN	BLH940114KA	292A 106.3	1.950 124.0	41-06-25 085-21-34
WJFX LIC	NEW HAVEN IN	BLH000802AAG	300A 107.9	3.200 DA 138.0	41-01-26 085-03-51

Hatfield & Dawson Consulting Engineers



HATFIELD & DAWSON **SEATTLE, WA**

Location Key for AM Stations

A	WFCV	FORT WAYNE
B	WOWO	FORT WAYNE
C	WGL	FORT WAYNE
D	WHWD	FORT WAYNE
E	WLYV	FORT WAYNE

Location Key for FM Stations

F	WFWI	FORT WAYNE
G	WCKZ	ROANOKE
F	WAJI	FORT WAYNE
F	WNHT	CHURUBUSCO
F	WMEE	FORT WAYNE
A	WLDE	FORT WAYNE
H	WXTW	AUBURN
I	WXKE	HUNTINGTON
F	WYLT	FORT WAYNE
J	WQHK	DECATUR
K	WSHI	COLUMBIA CITY
L	WJFX	NEW HAVEN



Mult Ownership Study

Hatfield and Dawson

Nov 2002

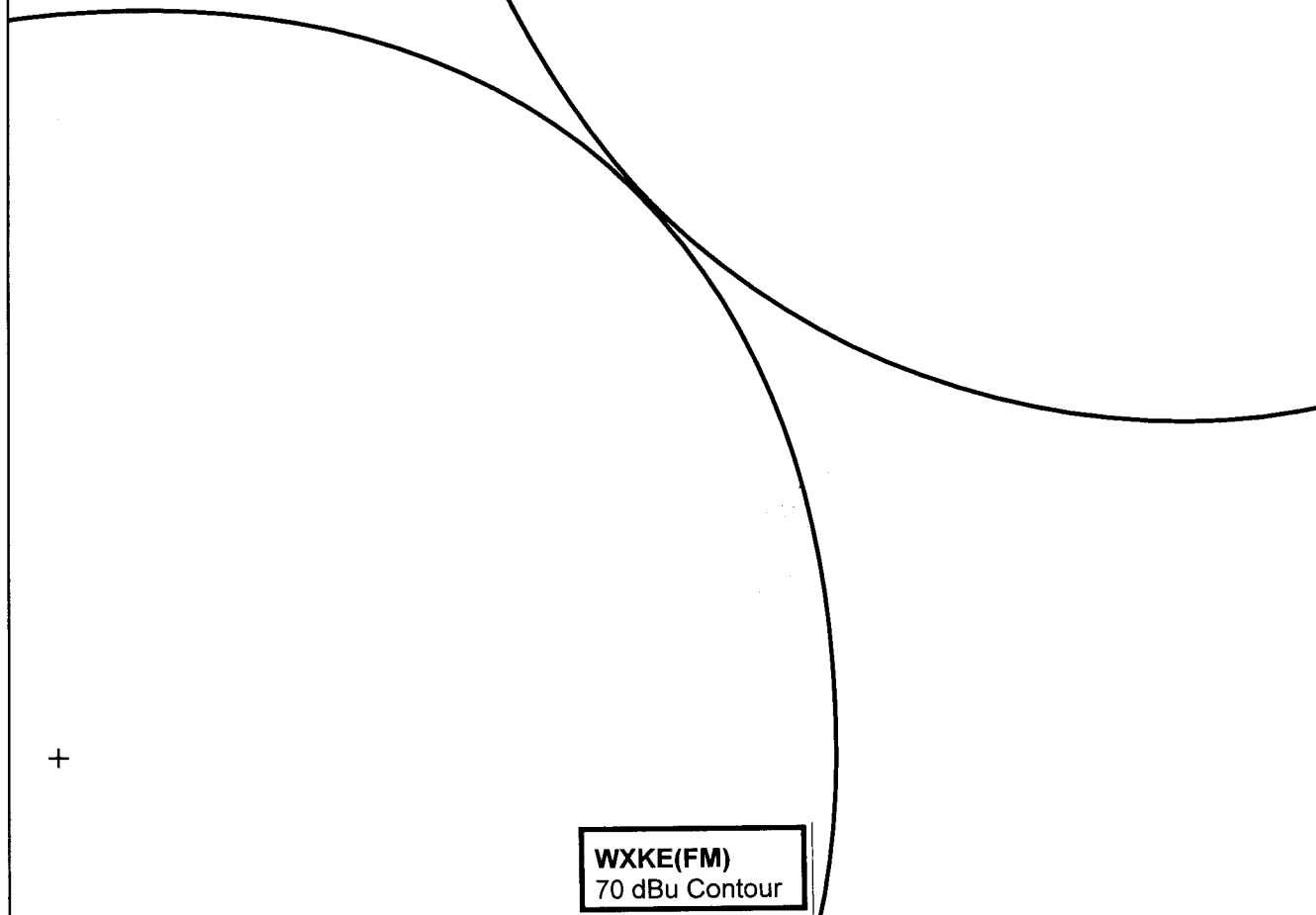
Exhibit

Ref. grid: 30'

WYLT(FM)
70 dBu Contour

HATFIELD & DAWSON SEATTLE, WA

This map exhibit is included to demonstrate that the principal community contour of WXKE (BMLH-20020930ABZ) does not overlap the principal community contour of WYLT (BLH-19890821KC).



WXKE(FM)
70 dBu Contour



Mult Ownership Study

Hatfield and Dawson

Nov 2002

Exhibit