

Multiple Ownership Compliance Study

Houma, Louisiana

October 2005

This Multiple Ownership Compliance study was conducted to determine if Guaranty Broadcasting Company of Houma, LLC will be in compliance with §73.3555 of the Commission's rules with the proposed upgrade of KCIL (FM) at Houma, Louisiana from Class C2 to Class C1 (Pending Application BPH-20050524AEV). Guaranty Broadcasting Company of Houma, LLC is the licensee of the following stations: KCIL (FM) at Houma; Louisiana; KBZZ-FM at Morgan City, Louisiana; KJIN (AM) at Houma, Louisiana and KXOR-FM at Thibodaux, Louisiana. Guaranty Broadcasting Company of New Orleans, LLC is the licensee of WKSJ (FM) at Picayune, Mississippi. Guaranty Broadcasting Company of Baton Rouge, LLC is the licensee of the following stations: WTGE (FM) at Baker, Louisiana; KNXX (FM) at Donaldsonville, Louisiana; WDGL (FM) at Baton Rouge, Louisiana; WNXX (FM) at Jackson, Louisiana and WYPY (FM) at Baton Rouge, Louisiana. All of the above listed stations have common ownership and are shown in Exhibit #1.


The city grade contours of KCIL (FM) (Pending Application BPH-20050524AEV), KBZZ-FM, KJIN (AM), and KXOR-FM comprise the subject area. The city grade contours of the four subject stations are shown in Exhibit #2. KCIL (FM) is listed in the New Orleans, Louisiana BIA Metro. Because the communities of Morgan City, Houma and Thibodaux are not located within the geographic boundaries of any BIA Metro, and KBZZ-FM, KJIN (AM) and KXOR-FM are not listed in any BIA Metro, this study follows the guidelines of the Commission's Interim Contour-Overlap methodology.

As can be seen in Exhibit #1, WDGL (FM) and WYPY (FM) have overlap with subject station KBZZ-FM, but they do not have overlap with the KCIL (FM) (Application) contour, therefore they are in a separate radio market. The city grade contours of all FM stations providing service to the subject area are shown in Exhibit #3. The city grade contours of all AM stations providing service to the subject area are shown in Exhibit #4. The maps are followed by a tabulation of all AM and FM services to the subject area in Exhibit #5.

The AM and FM maps combined show 28 services, including the 4 subject stations (1 AM and 3 FM). FCC 301 Worksheet 2 states that a party in this local radio ownership "tier" may have a cognizable interest in a non-Metro radio market with the limits of:

"In a radio market with between 15 and 29 (inclusive) commercial and noncommercial educational full-power radio stations, a party may have a cognizable interest in up to 6 commercial radio stations, not more than 4 of which are in the same service."

Based on these findings, it is believed that Guaranty Broadcasting Company of Houma, LLC is in compliance with §73.3555 (a) of the Commission's rules with the upgrade of KCIL (FM). All statements contained herein are thought to be accurate and correct to the knowledge of the undersigned.



William G. Brown
Bromo Communications, Inc.

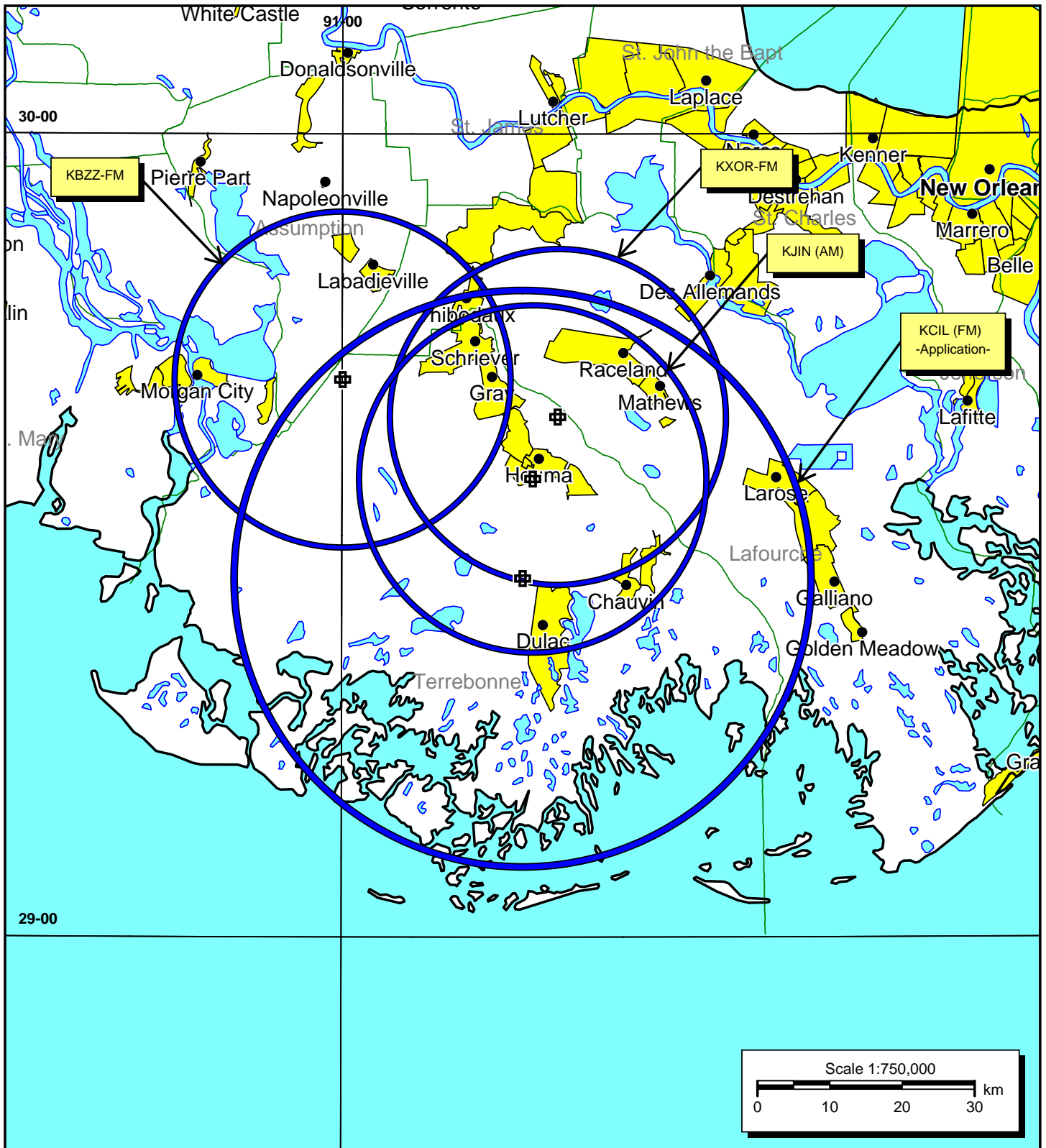


Exhibit #2
 Subject Stations
Multiple Ownership Compliance Study
 Houma, Louisiana

Bromo Communications, Inc.
 Atlanta, Georgia
 October 2005

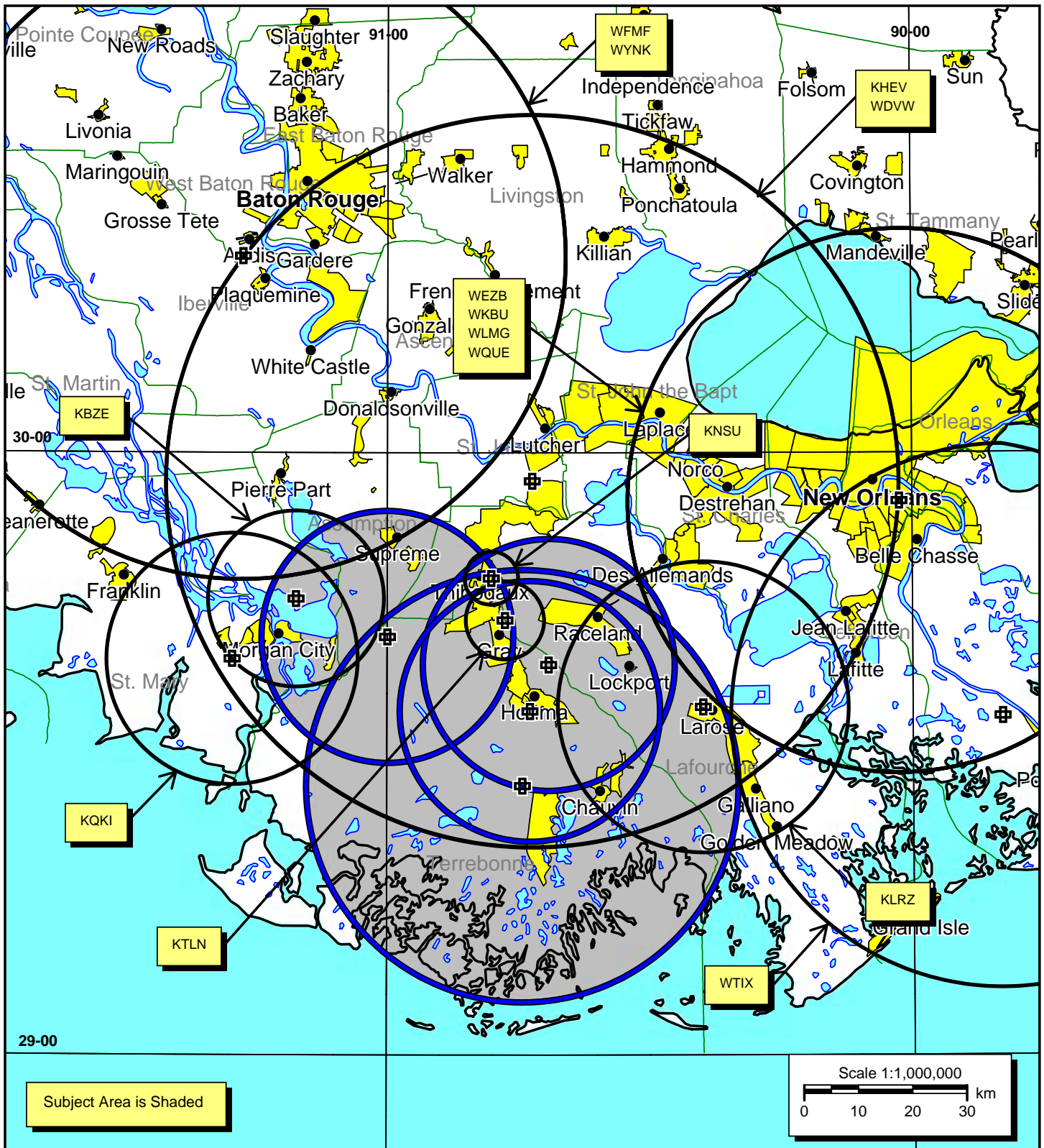


Exhibit #3
 FM Services to Subject Area
Multiple Ownership Compliance Study
 Houma, Louisiana

Bromo Communications, Inc.
 Atlanta, Georgia
 October 2005

Exhibit #5
Multiple Ownership Compliance Study
Houma, Louisiana
October 2005

Tabulation of Services to Subject Area

Subject Stations

<u>Call</u>	<u>Ch/Freq</u>	<u>Latitude</u>	<u>Longitude</u>	<u>Power (kW)</u>	<u>City</u>	<u>State</u>
KBZZ	244C3	29° 41' 39"	90° 59' 58"	12	Morgan City	LA
KCIL (App.)	298C1	29° 26' 48"	90° 44' 34"	69	Houma	LA
KJIN	1490	29° 34' 14"	90° 43' 42"	1	Houma	LA
KXOR	292C3	29° 38' 52"	90° 41' 34"	25	Thibodaux	LA

FM Services to Subject Area

<u>Call</u>	<u>Ch/Freq</u>	<u>Latitude</u>	<u>Longitude</u>	<u>Power (kW)</u>	<u>City</u>	<u>State</u>
KBZE	290A	29° 45' 27"	91° 10' 25"	4	Berwick	LA
KHEV	281C	29° 57' 13"	90° 43' 25"	100	Houma	LA
KLRZ	262C2	29° 34' 40"	90° 23' 56"	50	Larose	LA
KNSU	218A	29° 47' 29"	90° 48' 07"	0.25	Thibodaux	LA
KQKI	237C3	29° 39' 28"	91° 17' 41"	16.5	Bayou Vista	LA
KTLN	213A	29° 43' 18"	90° 46' 33"	0.2	Thibodaux	LA
WDVV	222C	29° 57' 10"	90° 43' 26"	100	La Place	LA
WEZB	246C	29° 55' 11"	90° 01' 29"	100	New Orleans	LA
WFMF	273C	30° 19' 34"	91° 16' 36"	100	Baton Rouge	LA
WKBU	239C	29° 55' 11"	90° 01' 29"	100	New Orleans	LA
WLMG	270C0	29° 55' 11"	90° 01' 29"	100	New Orleans	LA
WQUE	227C	29° 55' 11"	90° 01' 29"	100	New Orleans	LA
WTIX	232C1	29° 33' 45"	89° 49' 46"	100	Galliano	LA
WYNK	268C	30° 19' 34"	91° 16' 36"	100	Baton Rouge	LA

AM Services to Subject Area

<u>Call</u>	<u>Ch/Freq</u>	<u>Latitude</u>	<u>Longitude</u>	<u>Power (kW)</u>	<u>City</u>	<u>State</u>
KLEB	1600	29° 23' 43"	90° 16' 01"	5	Golden Meadow	LA
KMRC	1430	29° 45' 03"	91° 10' 24"	0.5	Morgan City	LA
KTIB	640	29° 51' 05"	90° 54' 48"	5	Thibodaux	LA
WCKW	1010	30° 04' 35"	90° 37' 17"	0.5	Garyville	LA
WFNO	830	30° 03' 00"	90° 22' 41"	5	Norco	LA
WLNO	1060	29° 52' 46"	89° 59' 51"	50	New Orleans	LA
WTIX	690	29° 57' 53"	89° 57' 31"	10	New Orleans	LA
WVOG	600	29° 57' 25"	90° 09' 33"	1	New Orleans	LA
WWL	870	29° 50' 14"	90° 07' 55"	50	New Orleans	LA
WYLD	940	29° 54' 00"	90° 00' 17"	10	New Orleans	LA