


TECHNICAL STATEMENT
RADIO MULTIPLE OWNERSHIP ANALYSIS

HORTON BROADCASTING COMPANY, INC.

This radio multiple study was prepared on behalf of Horton Broadcasting Company, Inc. to determine if the principal community contours of its two pending FM applications (BNPH-20060307AMI and BNPH-20060307AMK) would overlap each other, or be involved in contour overlap with its two other FM stations, WFLM(FM) and WHLG(FM) in Florida. Below is a tabulation of the stations.

Call Sign / Facility ID	Location	Facilities
NEW(FM)/166008 Application	Lynn Haven, FL	Ch. 282A 6 kW (MAX-DA) 76 m
NEW(FM)/166009 Application	Satellite Beach, FL	Ch. 253A 6 kW (MAX-DA) 100 m
WFLM(FM)/42065 Licensed	White City, FL	Ch. 284C3 17.5 kW 119 m
WHLG(FM)/27674 Licensed	Port St. Lucie, FL	Ch. 267A 6 kW 91 m

Figure 1 is a map showing the principal community contours (3.16 mV/m) of the stations tabulated above. As shown on Figure 1, the principal community contours of the two pending applications do not overlap each other or the other two licensed FM stations. Therefore, it is believed a full multiple ownership study is not necessary for either of the applications.

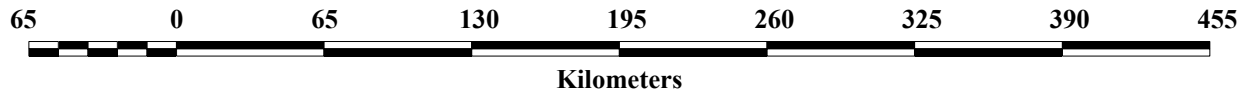
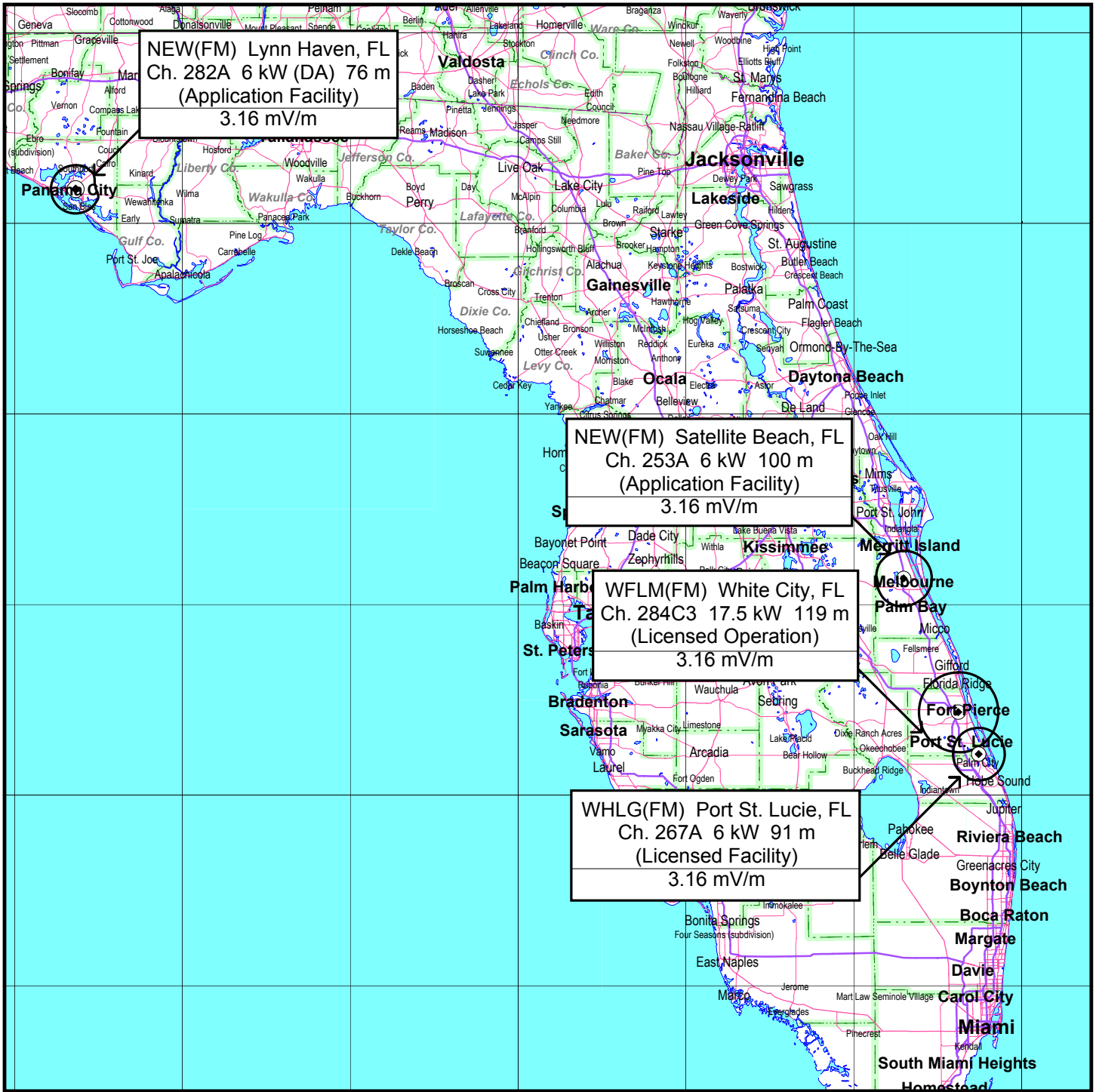


Jerome J. Manarchuck

du Treil, Lundin & Rackley, Inc.
201 Fletcher Ave.
Sarasota, Florida 34237
(941)329-6000

March 24, 2006

Figure 1



PRINCIPAL COMMUNITY CONTOURS OF SUBJECT STATIONS

du Treil, Lundin & Rackley, Inc. Sarasota, Florida