




Exhibit 1-A
250 Mile Move

- | | |
|-----------------------------------------------------------------------------------|----------------|
|  | WSHY |
|  | W239CF.C (239) |
|  | W239CF.P (282) |

W239CF.C
BNPFT20131021ADL
Latitude: 42-16-13 N
Longitude: 084-47-02 W
ERP: 0.038 kW
Channel: 239
Frequency: 95.7 MHz
AMSL Height: 366.0 m
Horiz. Pattern: Omni
Vert. Pattern: No
Prop Model: None

W239CF.P
ASR 1028025
Latitude: 40-32-48 N
Longitude: 086-50-59 W
ERP: 0.25 kW
Channel: 282
Frequency: 104.3 MHz
AMSL Height: 341.0 m
Horiz. Pattern: Omni
Vert. Pattern: No
Prop Model: None

