

Calvary Chapel Of Twin Falls, Inc.

KDJC BLED-20090812AAJ

REFERENCE
45 07 26.0 N.
117 46 48.0 W.

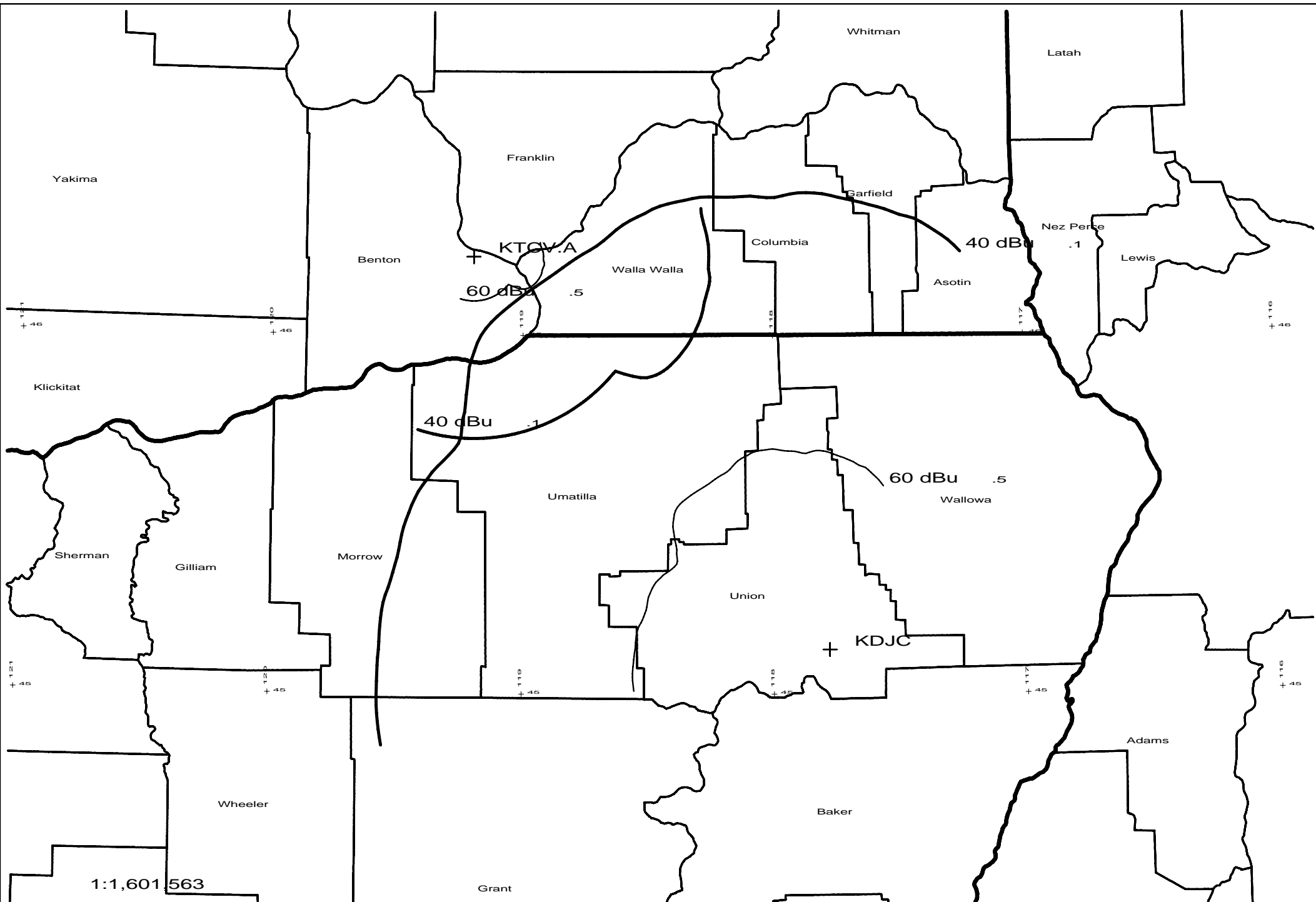
CH# 201C1 - 88.1 MHz, Pwr= 4.65 kW, HAAT= 551.8 M,
Average Protected F(50-50)= 57.6 km

COR= 1745 M

DISPLAY DATES
DATA 09-03-09
SEARCH 09-03-09

CH CITY	CALL	TYPE STATE	ANT STATE	AZI <--	DIST FILE #	LAT LNG	PWR(kW) HAAT(M)	INT(km) COR(M)	PRO(km) LICENSEE	*IN* (Overlap in km)	*OUT*
201C2 Baker	KDJC	LIC OR	_VX OR	0.0 0.0	0.00 BLED20090812AAJ	45 07 26.0 117 46 48.0	0.775 552	112.9 1745	43.8 Calvary Chapel Of Twin Fal	-174.17*	-185.13*
204A Enterprise	KETP	CP OR	_CX OR	44.9 225.2	43.42 BNPED20071022ATW	45 23 58.0 117 23 16.0	0.100 535	0.7 2150	11.6 Oregon Public Broadcasting	3.67	28.34
201A Kennewick	KTCV	APP WA	_VX WA	318.3 137.3	164.48 BMPED20090626ABB	46 13 07.0 119 12 01.0	3.500 -28	56.4 186	13.7 Kennewick School District	43.19	4.46
202C3 McCall	NEW	CP ID	_VX ID	95.3 276.4	130.34 BNPED20071022BMO	45 00 18.0 116 08 01.0	0.400 590	68.4 2331	46.0 Idaho Conference Of Sevent	9.69	5.63
201A Kennewick	KTCV	LIC WA	_CX WA	318.3 137.3	164.52 BLED20021017ABB	46 13 09.0 119 12 01.0	1.100 -25	36.8 188	10.4 Kennewick School District	62.82	7.83
201A Kennewick	KTCV	CP WA	DEX WA	318.3 137.3	164.52 BPED20070815ABU	46 13 09.0 119 12 01.0	5.000 -22	28.4 188	8.5 Kennewick School District	71.22	9.76
254C2 La Grande	KUBQ	LIC OR	_CN OR	346.1 166.0	36.27 BLH19930909KB	45 26 26.0 117 53 31.0	2.250 592	0.0 1646	0.0 Pacifi c Empire Radio Corp	26.5R	9.8M
203C2 Milton-freewater	KLRF	LIC OR	_C_ OR	335.1 154.8	83.41 BLED20001220ABZ	45 48 12.0 118 13 59.0	7.400 251	3.6 1239	37.0 Li fetal k Radio, Inc.	13.99	42.02
254C2 La Grande	ALLO	USE OR	____ OR	325.2 145.0	42.54	45 26 15.0 118 05 27.0	50.000 150	0.0 1233	0.0 26.5R	26.5R	16.0M
201A Clarkston	KUCC	CP WA	_CN WA	23.2 203.7	144.52 BPED19970910MC	46 18 59.0 117 02 24.0	0.450 62	27.7 608	8.3 Upper Col umbia Medi a Assoc	68.15	16.08
202C1 Lonerock	NEW	CP OR	DCX OR	280.8 99.6	142.43 BNPED20071022BTY	45 21 01.0 119 33 55.0	100.000 81	59.1 845	31.0 Vineyard Christian Fellows	24.46	24.34

Terrain database is USGS 03 SEC Distance + R = FCC Required Spacings in KM, Distance + M = Margin in KM
ERP and HAAT are on direct line to and from reference station.
Ant Column: (D= DA Standard, Z= DA 73.215, N= Not DA 73.215, _= Omni), Polarization (C,H,V,E), Beamtilt(Y,N,X)
"*"affixed to 'IN' or 'OUT' values = site inside protected contour.



Scale in km



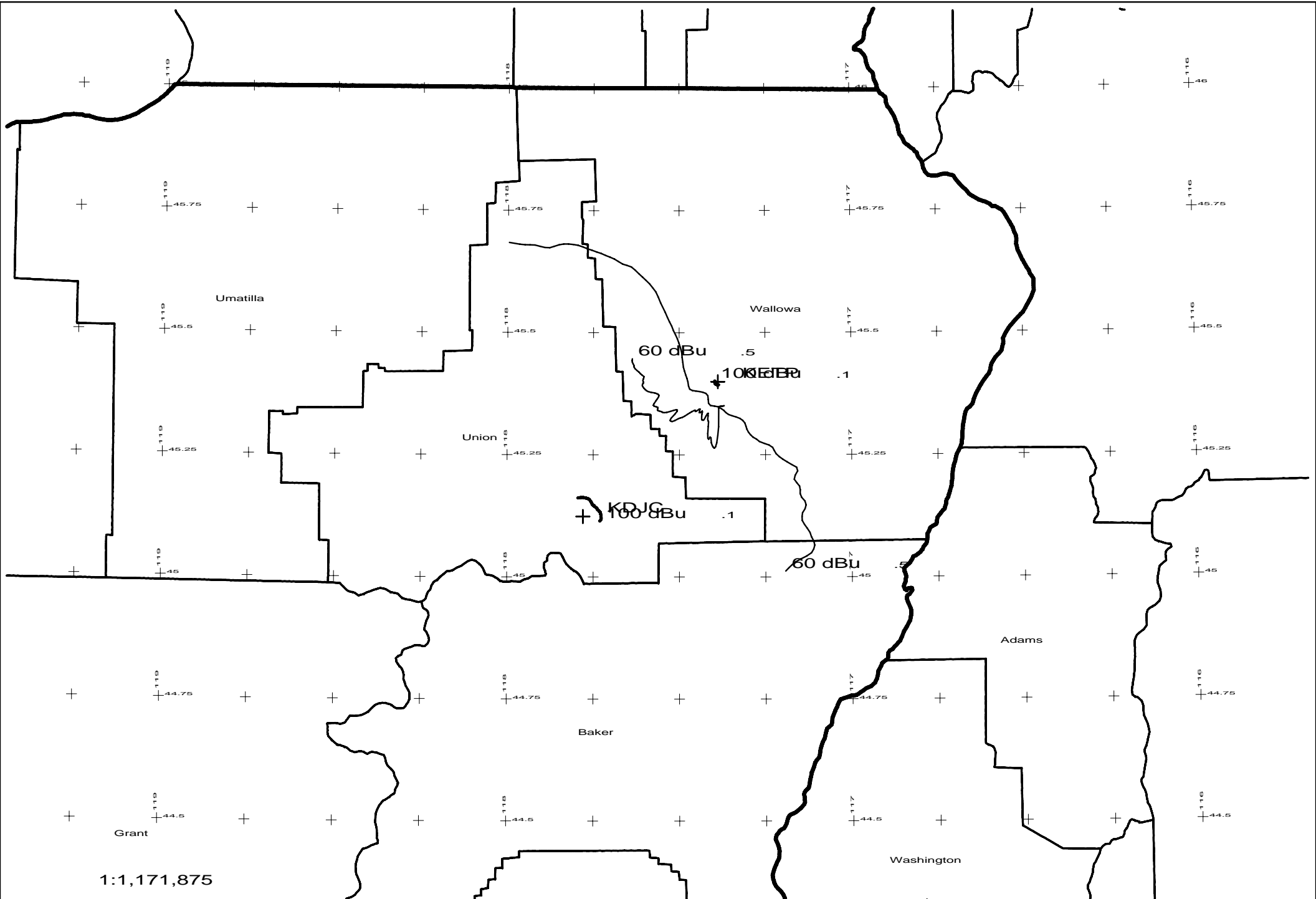
0 20 40 60 80

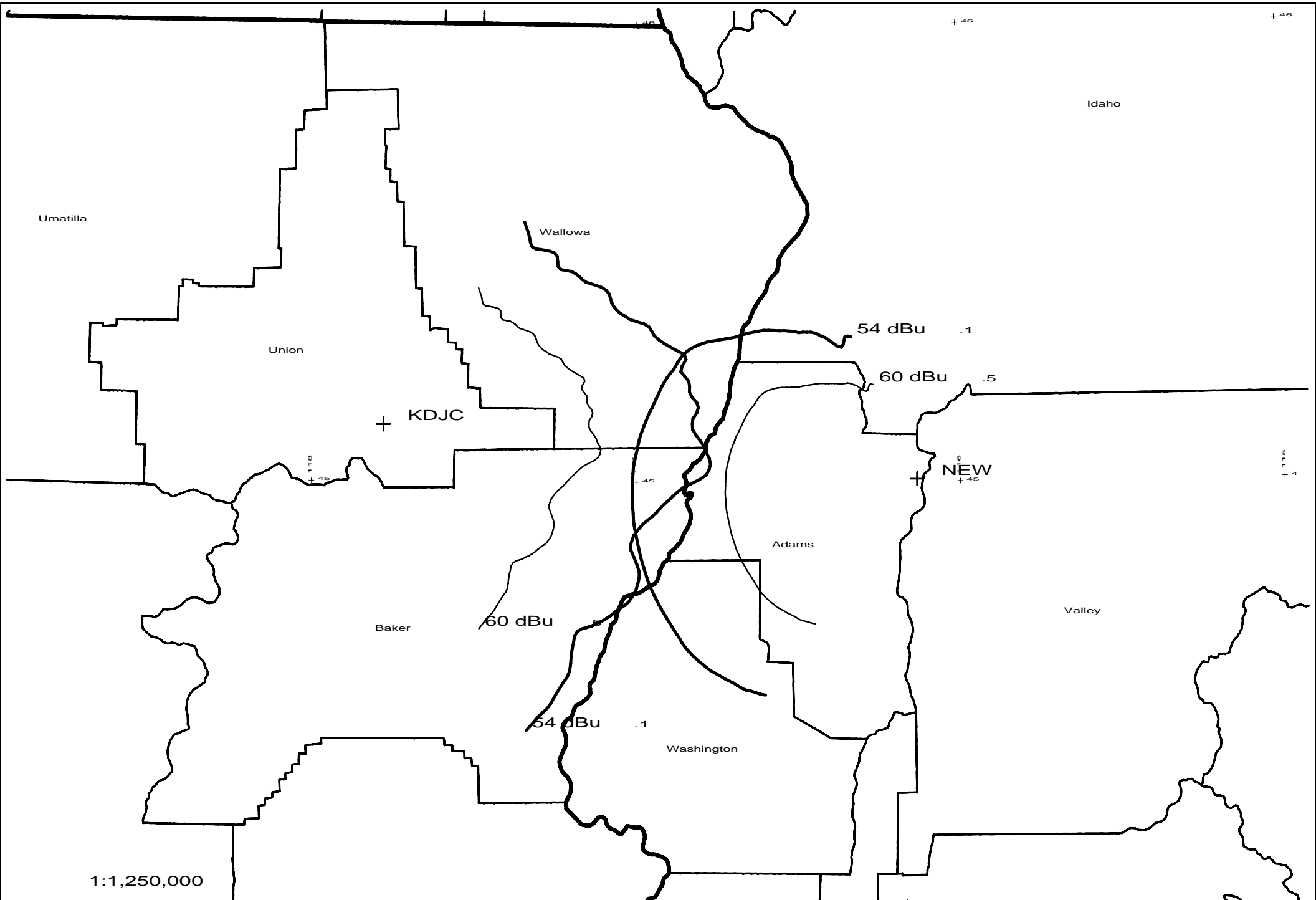
KDJC 201C2 4.5kW 1745.1M AMSL

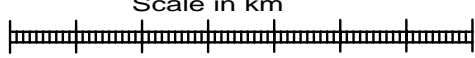
KTCV.A 201A 3.5kW 186M AMSL

KDJC vs KTCV.A

CCTF - 09/09





<p>Scale in km</p>  <p>0 10 20 30 40 50 60 70</p>	<p>KDJC 201C2 4.65kW 1745.1M AMSL</p> <p>NEW 202C3 .4kW 2331M AMSL</p>	<p>KDJC vs NEW</p> <p>CCTF - 09/09</p>
---	--	--