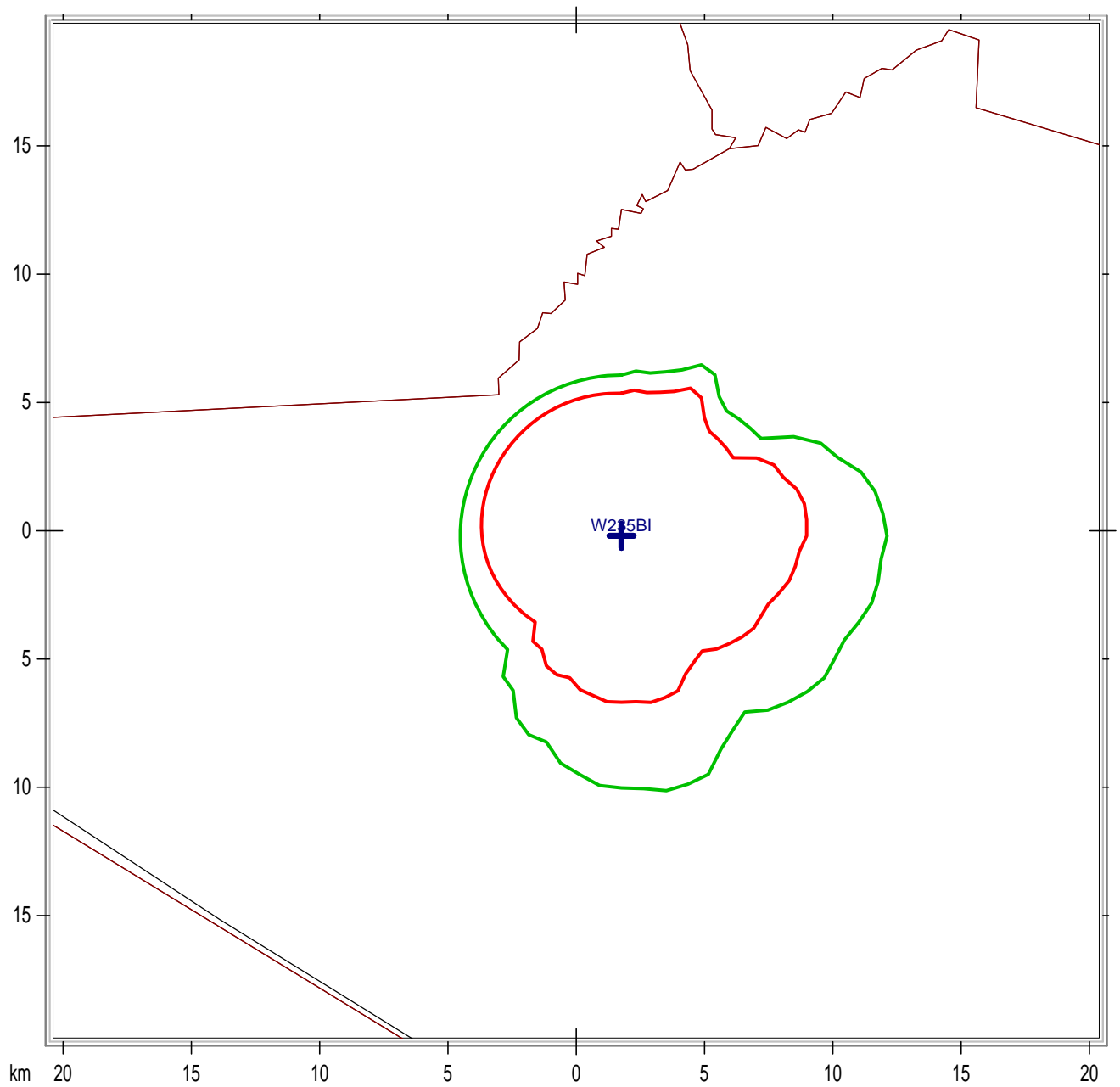




Licensed Facility - Proposed Facility Service Contour Map



Red - Licensed Facility | Green - Proposed Facility

 County Borders  State Borders