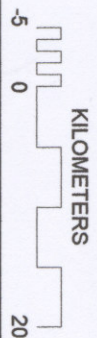
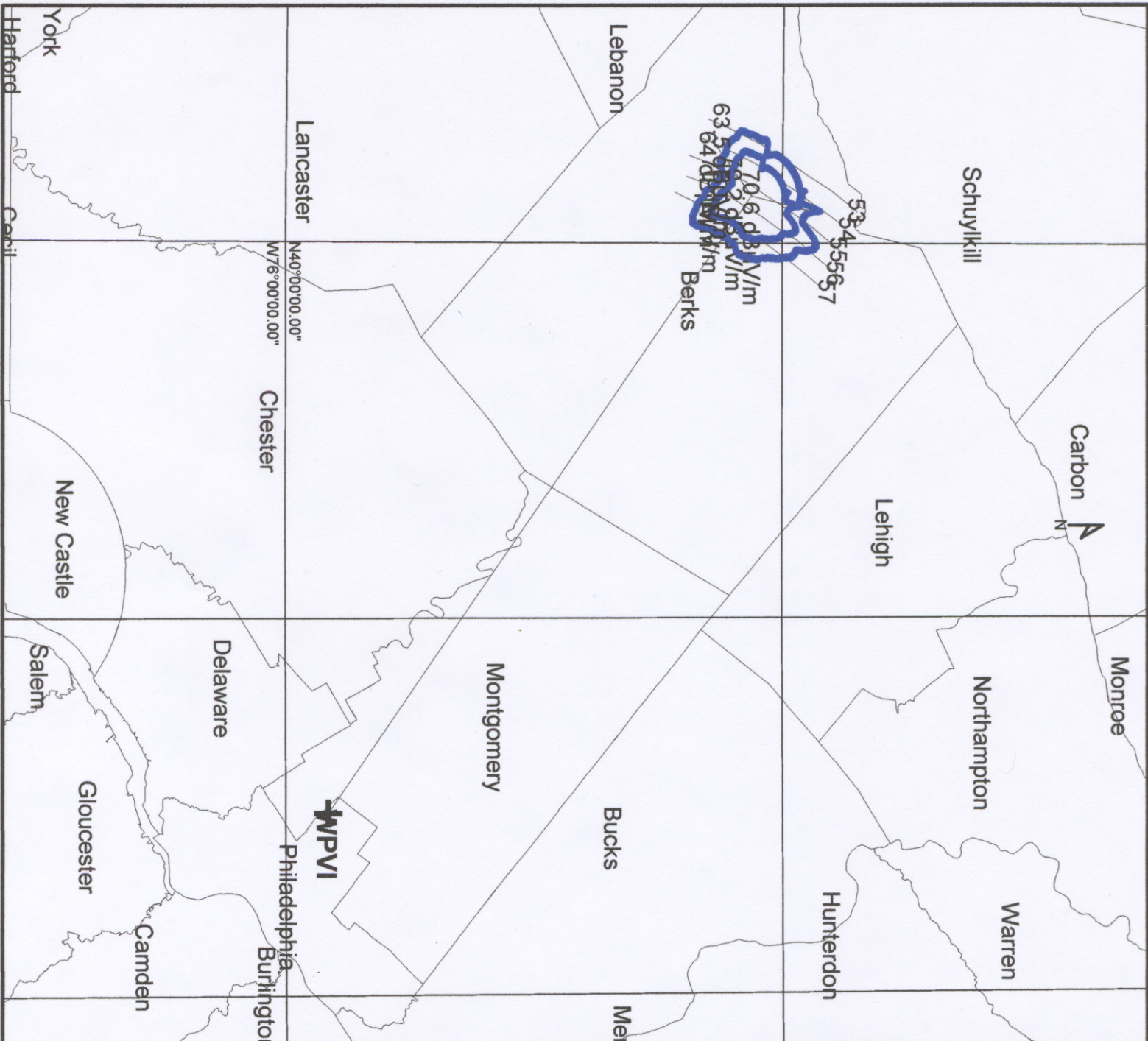



- ☐ Study Grid Boundary
- ☐ Reference Grid (spacing: 30')
- ☐ County Boundaries



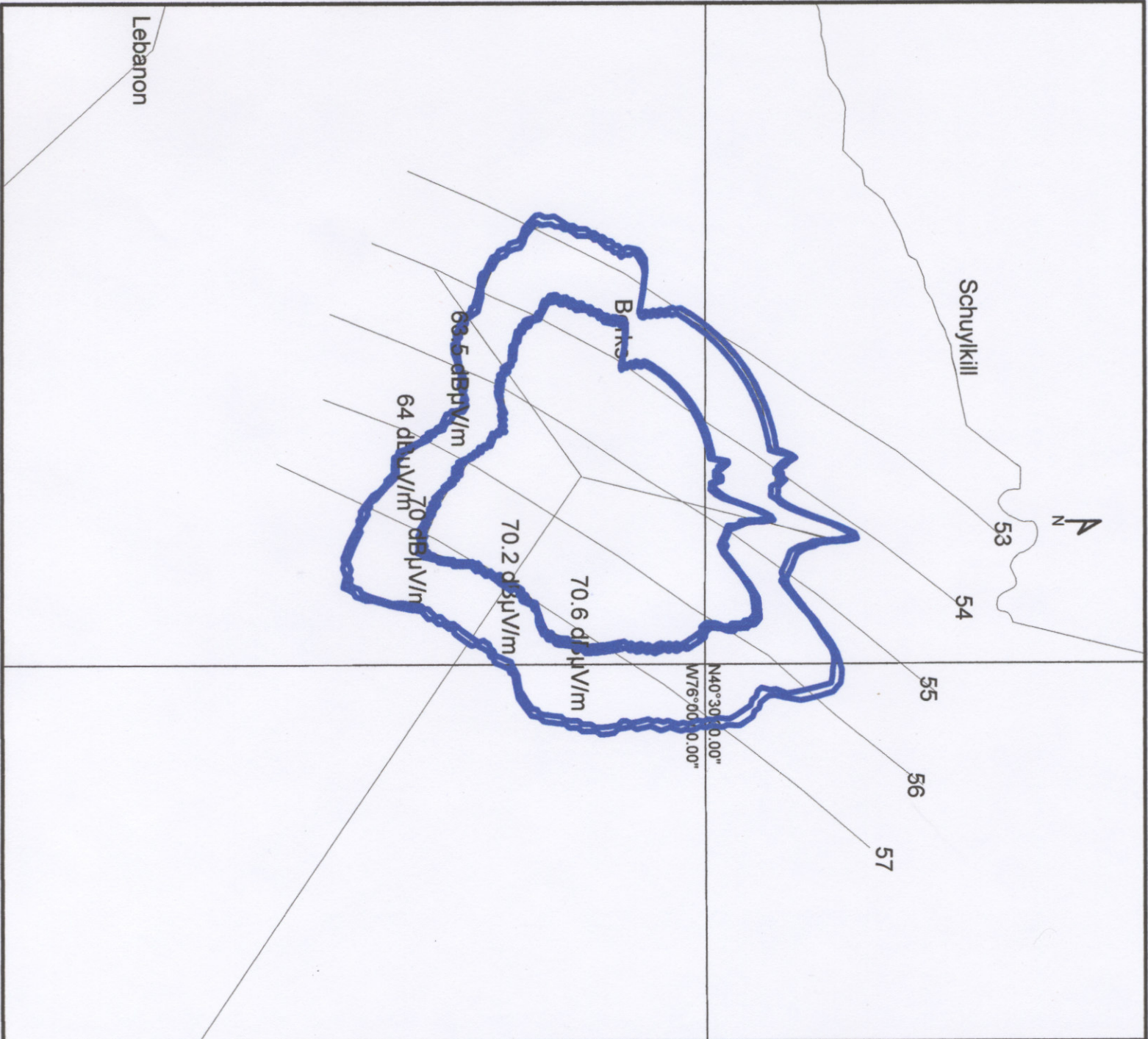
WPAZ Modify CP - CH 206
FM/TV CH 6 Study Map 1



- ☐ Study Grid Boundary
- ☐ Reference Grid (spacing: 30')
- ☐ County Boundaries



WPAZ Modify CP - CH 206
FM/TV CH 6 Study Map 1 (Zoomed)




FMSR™: WPAZ Mohrsville PA.map

Study Grid Boundary

Reference Grid (spacing: 30')

County Boundaries

KILOMETERS



WPAZ Modify CP - CH 206

FM/TV CH 6 Study - Interference area

4_z

53

Schuylkill

54

55

56

57

N40°30'00.00"

W76°00'00.00"

Berks

Lebanon