


ENGINEER DECLARATION AFFIDAVIT

I, Rafael A. Acosta Cruz, subject to the penalties of perjury, do declare the following:

- 1) I am the holder of a valid General Radio Telephone Operator License: FCC License No: PG-GB003279.
- 2) That I have worked as an independent Engineering Radio Consultant in the Commonwealth of Puerto Rico and have had ample experience in the installation and adjustment of FM Radio Transmitting equipment and antenna systems.
- 3) That I have been retained by La Gigante Siembra Inc., licensee of Station WLUZ-FM, facility ID 11620, Levittown, Puerto Rico to supervise the installation of the directional FM antenna to cover FCC Construction Permit File Number: BPED-20130905ABW for station WLUZ.
- 4) I certify that I have overseen the installation of the WLUZ (FM) directional antenna and that the installation was done in accordance with manufacturer's instructions.




Rafael A. Acosta Cruz

Broadcast Engineer

Sworn before me on October 30, 2013 in the city of AGUADA, Puerto Rico.

Affidavit Number: 99,944



Lic. COND. 669674

Notary Public Num. 9992

My Commission does not expire.

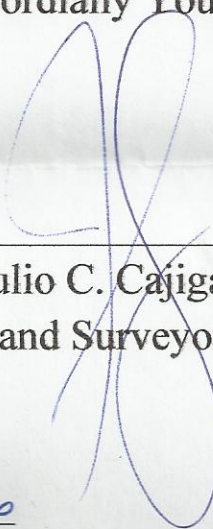


SURVEYOR DECLARATION AFFIDAVIT

I, Julio C. Cajigas Morales, subject to the penalties of perjury, do declare the following:

1. I am a licensed land surveyor in the Commonwealth of Puerto Rico, license number 9795. Expiration date: 31-08-2014
2. I have provided professional services to La Gigante Siembra Inc. license of WLUZ-FM, Levittown, PR, during the installation of the WLUZ (FM), directional antenna at the following NAD27 geographical coordinates: 18-17'-60" N, 66-15'-48" W.
3. I certify that the WLUZ (FM) directional antenna has been oriented with the bay pointing at an azimuth of 7 TN, and its parasitic elements as per the installation instructions of the antenna manufacturer as authorized in FCC Construction Permit File Number: BPED-20130905ABW.

Cordially Yours,



Julio C. Cajigas Morales
Land Surveyor

Affidavit Number: 99,836

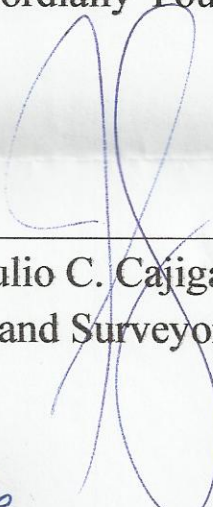
Sworn subscribed before me by Julio C. Cajigas, of legal age, married and resident of Aguada, Puerto Rico, whom I identify through the following means expressed in Article 17 (c) of the Notary Law.

On October 17, 2013 in the City of Aguada, Puerto Rico.

WLUZ (FM), directional antenna at the following NAD27 geographical coordinates: 18-17'-60" N, 66-15'-48" W.

3. I certify that the WLUZ (FM) directional antenna has been oriented with the bay pointing at an azimuth of 7 TN, and its parasitic elements as per the installation instructions of the antenna manufacturer as authorized in FCC Construction Permit File Number: BPED-20130905ABW.

Cordially Yours,




Julio C. Cajigas Morales
Land Surveyor

Affidavit Number: 99,836

Sworn subscribed before me by Julio C. Cajigas, of legal age, married and resident of Aguada, Puerto Rico, whom I identify through the following means expressed in Article 17 (c) of the Notary Law.

On October 17, 2013 in the City of Aguada, Puerto Rico.





Attorney-Notary