

MULTIPLE OWNERSHIP COMPLIANCE STUDY

New FM Station

Summit, Mississippi

September 2015

This Multiple Ownership Compliance Study was conducted to determine if TeleSouth Communications, Inc. can own a new FM station at Summit, MS and still be in compliance with §73.3555 of the Commission's Rules. Summit, MS is not located in any BIA Metro; therefore this study utilizes the Commission's Interim Contour-Overlap methodology.

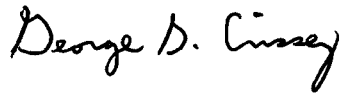
In addition to the new FM station at Summit, MS, the applicant also has common ownership with the following stations in the state of Mississippi: WTNM (FM) at Oxford, MS; WQLJ (FM) at Water Valley, MS; WOSM (FM) at Ocean Springs, MS; WYMX (FM) at Greenwood, MS; WTCD (FM) at Indianola, MS; WFMM (FM) at Sumrall, MS; WBZL (FM) at Greenwood, MS; WKCU (AM) at Corinth, MS; WXRZ (FM) at Corinth, MS; WKBB (FM) at Mantee, MS, WRQO (FM) at Monticello, MS; WOEG (AM) at Hazlehurst, MS; WDXO (FM) at Hazlehurst, MS; WLAU (FM) at Heidelberg, MS and WFMN (FM) at Flora, MS. Additionally, the applicant programs the following stations under an LMA/TBA: WZKR (FM) at Collinsville, MS; WWMR (FM) at Saltillo, MS and WXWX (FM) at Marietta, MS. All attributable stations are shown in Exhibit #1.

The proposed facility of the new FM station at Summit, MS has 70 dBu contour overlap with WRQO (FM), forming one radio market. These subject stations are shown in Exhibit #2. All FM services to the subject area are shown in Exhibit #3 and all AM services are shown in Exhibit #4. Exhibit #5 is a tabulation of all services to the subject area. The contour maps show a total of 27 services, including the 2 subject stations (both FM). §73.3555(a)(1)(iii) states that a person or single entity (or entities under

common control) may have a cognizable interest in licenses for AM or FM radio broadcast stations

In a radio market with between 15 and 29 (inclusive) full-power, commercial and noncommercial radio stations, not more than 6 commercial radio stations in total and not more than 4 commercial stations in the same service (AM or FM);

Based on these findings, it is believed that the ownership of these two subject stations by TeleSouth Communications, Inc. is in compliance with §73.3555 of the Commission's Rules. All statements contained herein are thought to be accurate and correct to the knowledge of the undersigned.

A handwritten signature in cursive script that reads "George S. Crissey".

September 2, 2015

George S. Crissey
Bromo Communications, Inc.

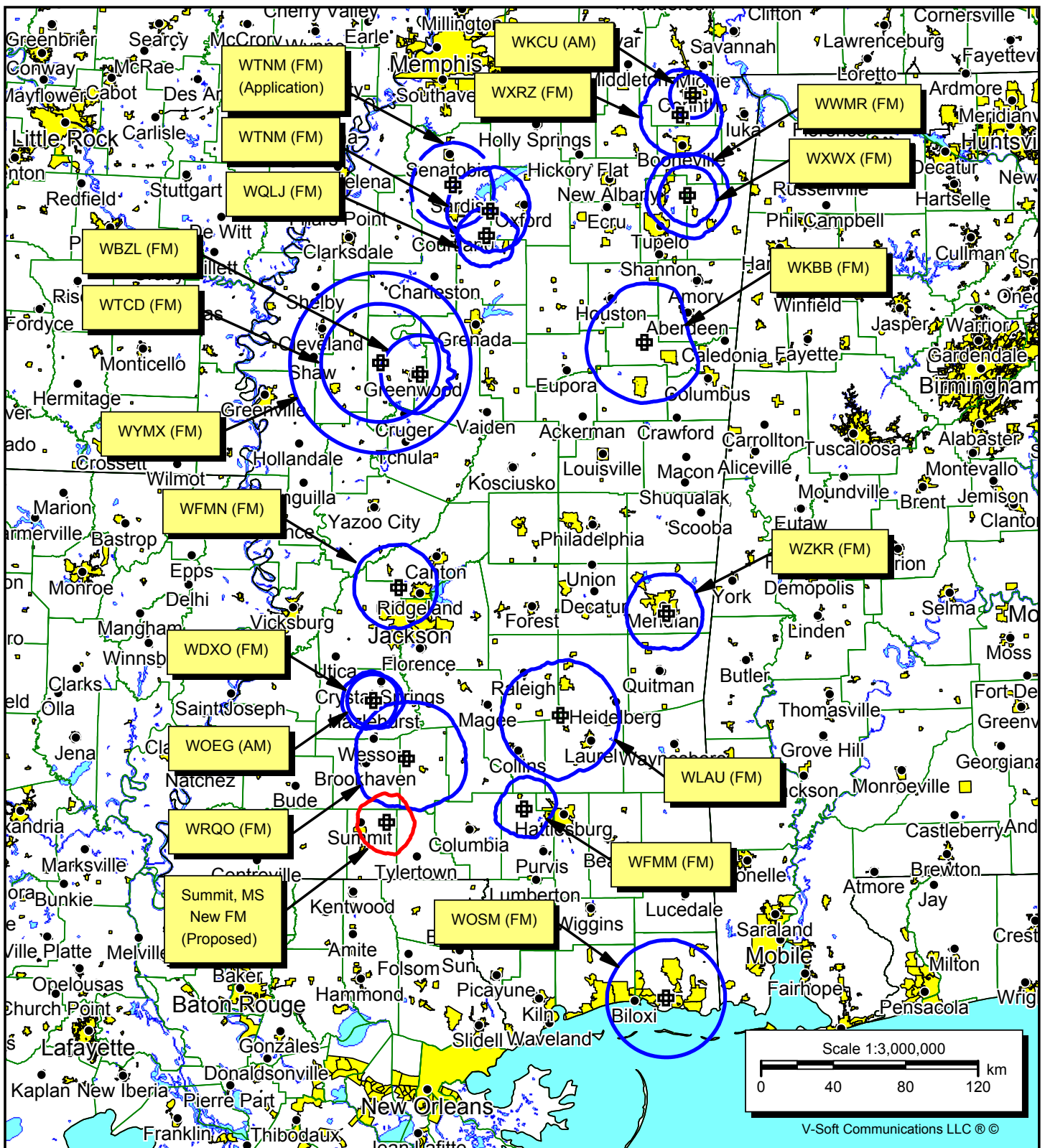


Exhibit #1
Attributable Stations
Multiple Ownership Compliance Study
New FM Station
Summit, Mississippi

Bromo Communications, Inc.

September 2015

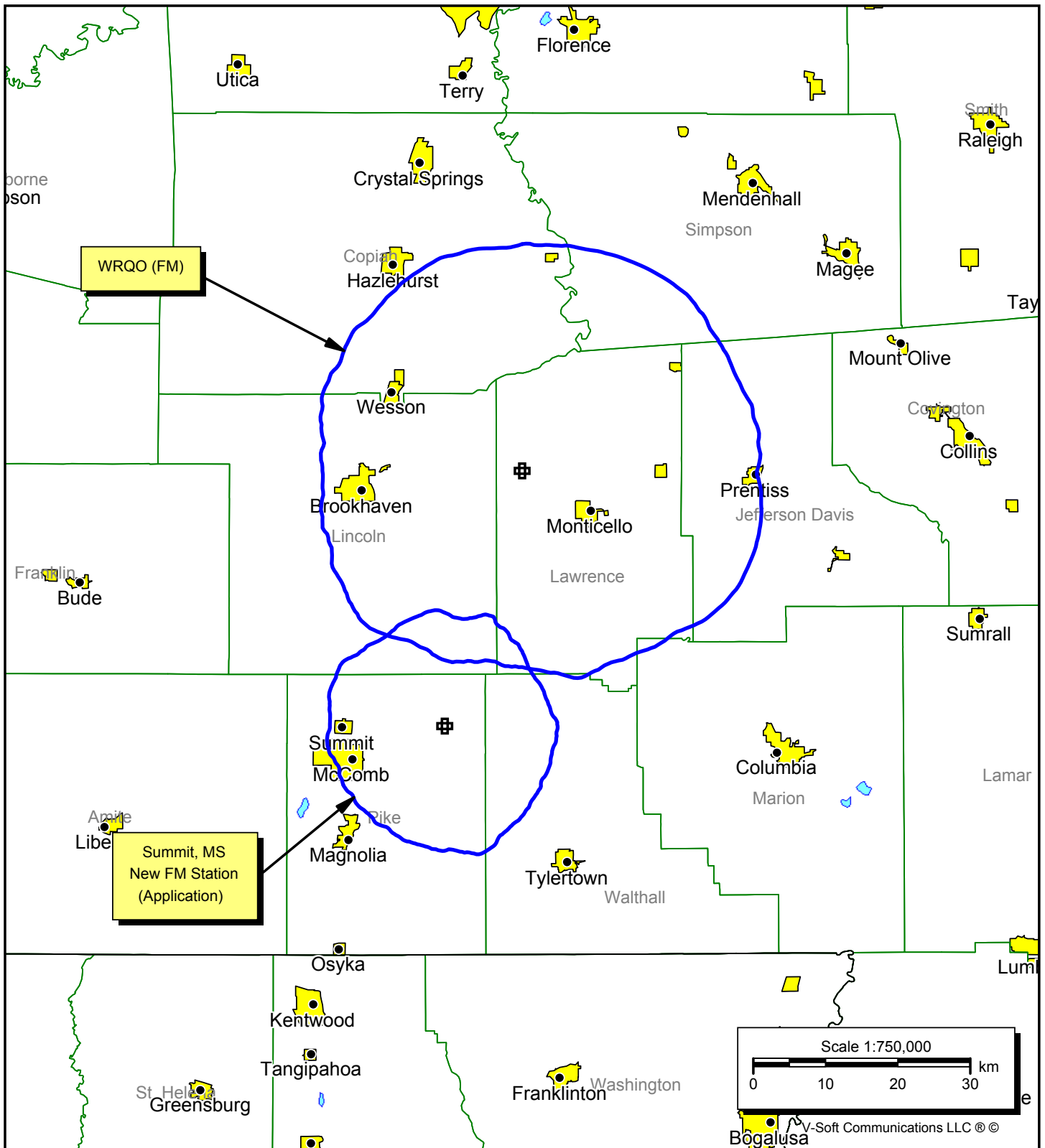


Exhibit #2
Subject Stations
Multiple Ownership Compliance Study
New FM Station
Summit, Mississippi

Bromo Communications, Inc.

September 2015

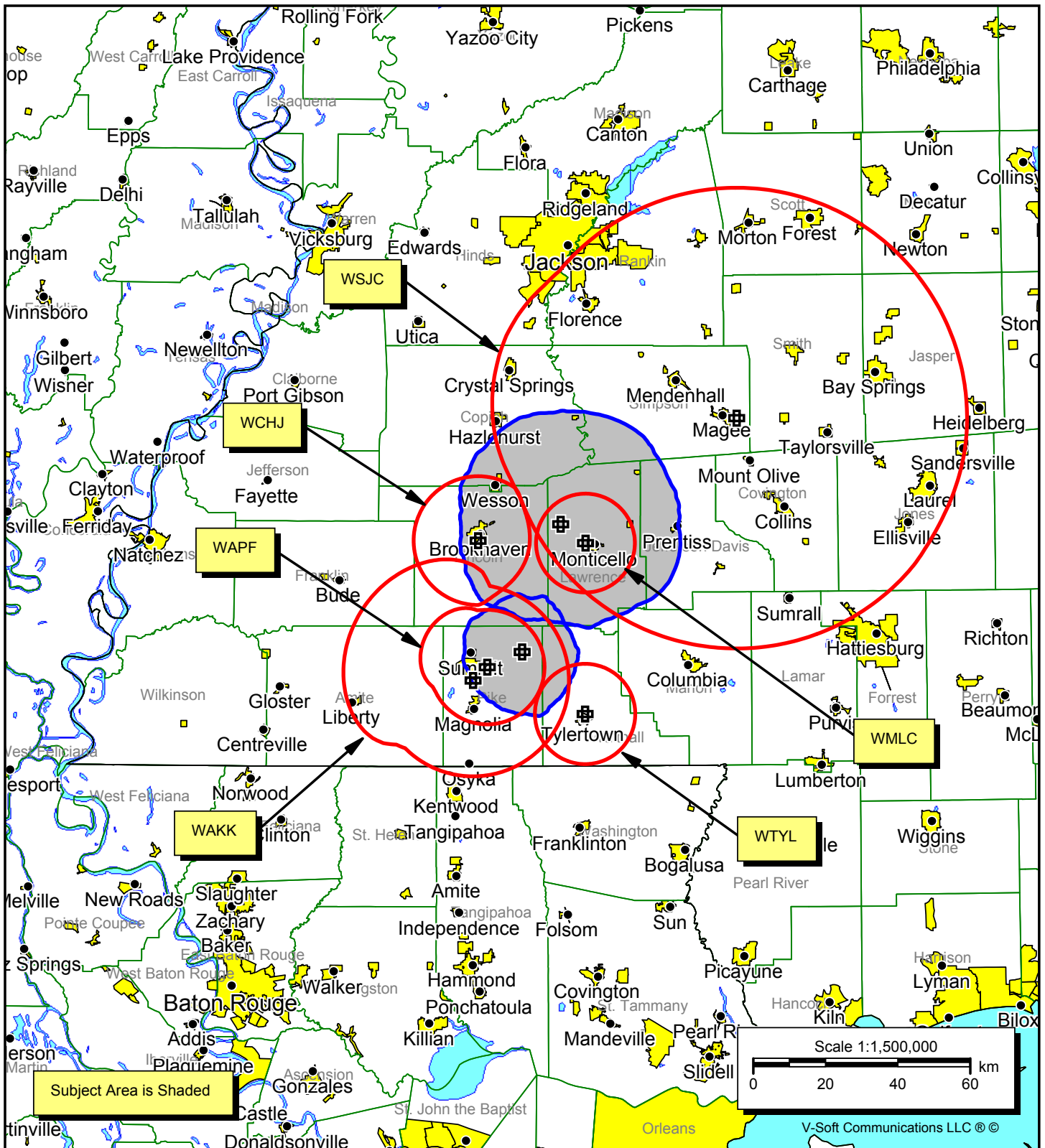


Exhibit #4
AM Services to Subject Area
Multiple Ownership Compliance Study
New FM Station
Summit, Mississippi

Bromo Communications, Inc.
 September 2015

Exhibit #5
Multiple Ownership Compliance Study
New FM Station
Summit, Mississippi
September 2015

Tabulation of Services to Subject Area

Subject Stations

<u>Call</u>	<u>Ch/Freq</u>	<u>Latitude</u>	<u>Longitude</u>	<u>Power (kW)</u>	<u>City</u>	<u>State</u>
New FM	228A	31° 17' 07.3"	90° 19' 10.2"	6	Summit	MS
WRQO	271C2	31° 36' 13"	90° 12' 26"	50	Monticello	MS

FM Services to Subject Area

<u>Call</u>	<u>Ch/Freq</u>	<u>Latitude</u>	<u>Longitude</u>	<u>Power (kW)</u>	<u>City</u>	<u>State</u>
WAKH	289C1	31° 16' 50"	90° 27' 05"	100	McComb	MS
WAQL	213C2	31° 26' 01"	90° 34' 45"	30	McComb	MS
WBBN	240C1	31° 38' 03"	89° 28' 35"	100	Taylorsville	MS
WBKN	221A	31° 33' 48"	90° 26' 27"	3.4	Brookhaven	MS
WCJU	285A	31° 31' 56"	89° 56' 17"	2.8	Prentiss	MS
WFCG	297A	31° 04' 39"	90° 04' 46"	297A	Tylertown	MS
WHLH	238C	32° 14' 26"	90° 24' 15"	100	Jackson	MS
WJDR	252A	31° 29' 37"	89° 53' 33"	6	Prentiss	MS
WJKK	254C1	32° 11' 29"	90° 24' 22"	52	Vicksburg	MS
WJMI	259C0	32° 12' 28"	90° 24' 50"	100	Jackson	MS
WJXN	265C2	32° 03' 13"	90° 20' 23"	39	Utica	MS
WMAU	205C1	31° 22' 22"	90° 45' 04"	100	Bude	MS
WMJU	282C3	31° 33' 33"	90° 40' 26"	25	Bude	MS
WMPN	217C	32° 11' 29"	90° 24' 22"	45	Jackson	MS
WMPR	211C1	32° 11' 33"	90° 05' 28"	100	Jackson	MS
WMSI	275C	32° 12' 49"	90° 22' 56"	100	Jackson	MS
WSTZ	294C	32° 12' 49"	90° 22' 56"	85	Vicksburg	MS
WTYL	249A	31° 07' 50"	90° 08' 13"	3	Tylertown	MS
WUSJ	242C0	32° 11' 29"	90° 24' 22"	100	Madison	MS

AM Services to Subject Area

<u>Call</u>	<u>Ch/Freq</u>	<u>Latitude</u>	<u>Longitude</u>	<u>Power (kW)</u>	<u>City</u>	<u>State</u>
WAKK	980	31° 12' 51"	90° 27' 42"	5	McComb	MS
WAPF	1140	31° 14' 51"	90° 25' 14"	1	McComb	MS
WCHJ	1470	31° 33' 46"	90° 26' 51"	1	Brookhaven	MS
WMLC	1270	31° 33' 24"	90° 08' 06"	1	Monticello	MS
WSJC	810	31° 52' 00"	89° 41' 35"	50	Magee	MS
WTYL	1290	31° 07' 50"	90° 08' 13"	1	Tylertown	MS