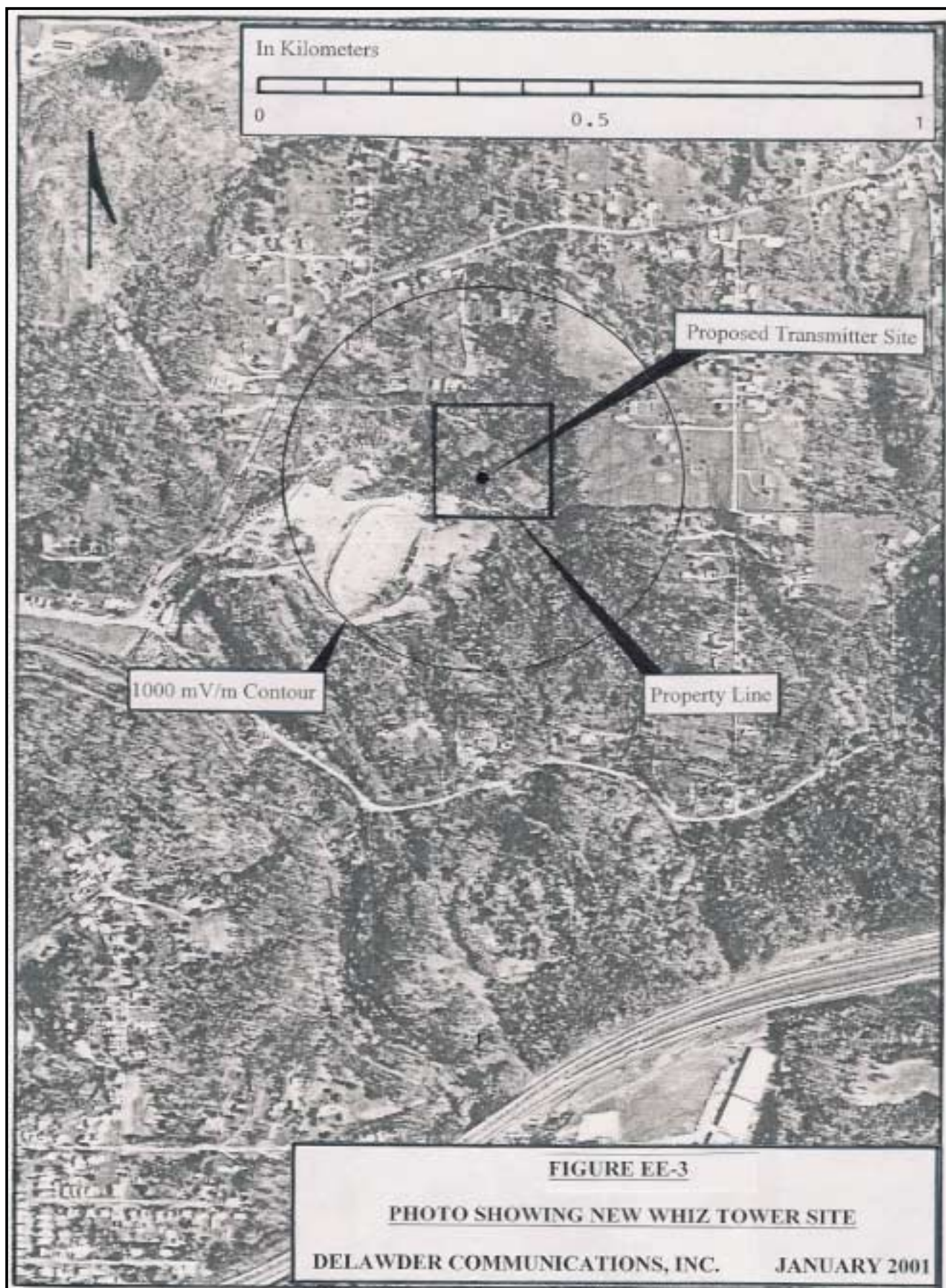


FIGURE EE-1 - VERTICAL PLANE SKETCH

PROPOSED WHIZ, ZANESVILLE, OH

NOTE: NOT DRAWN TO SCALE

JANUARY 2001



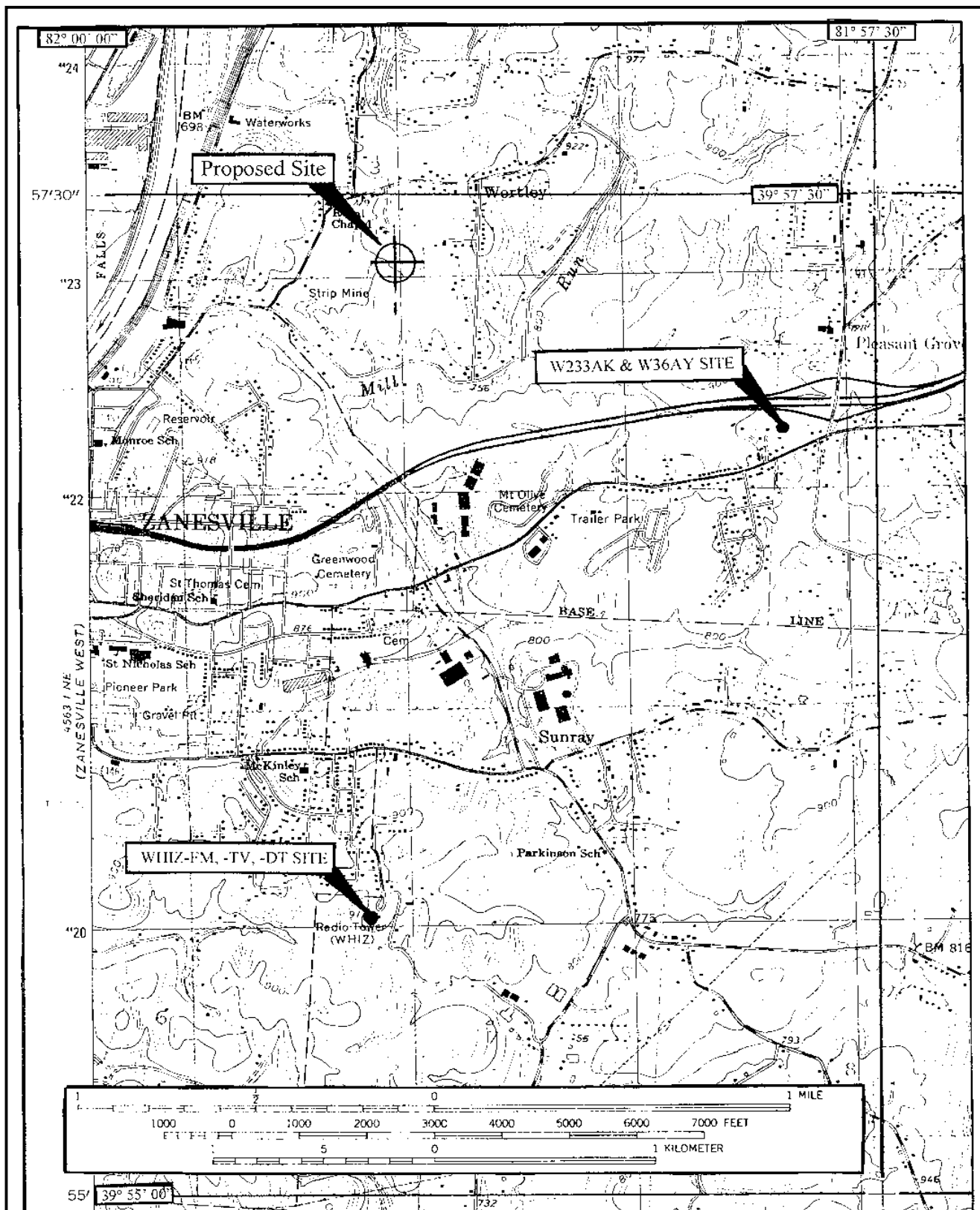


FIGURE EE-4

MAP SHOWING PROPOSED WHIZ SITE

DELAWDER COMMUNICATIONS, INC.

JANUARY 2001

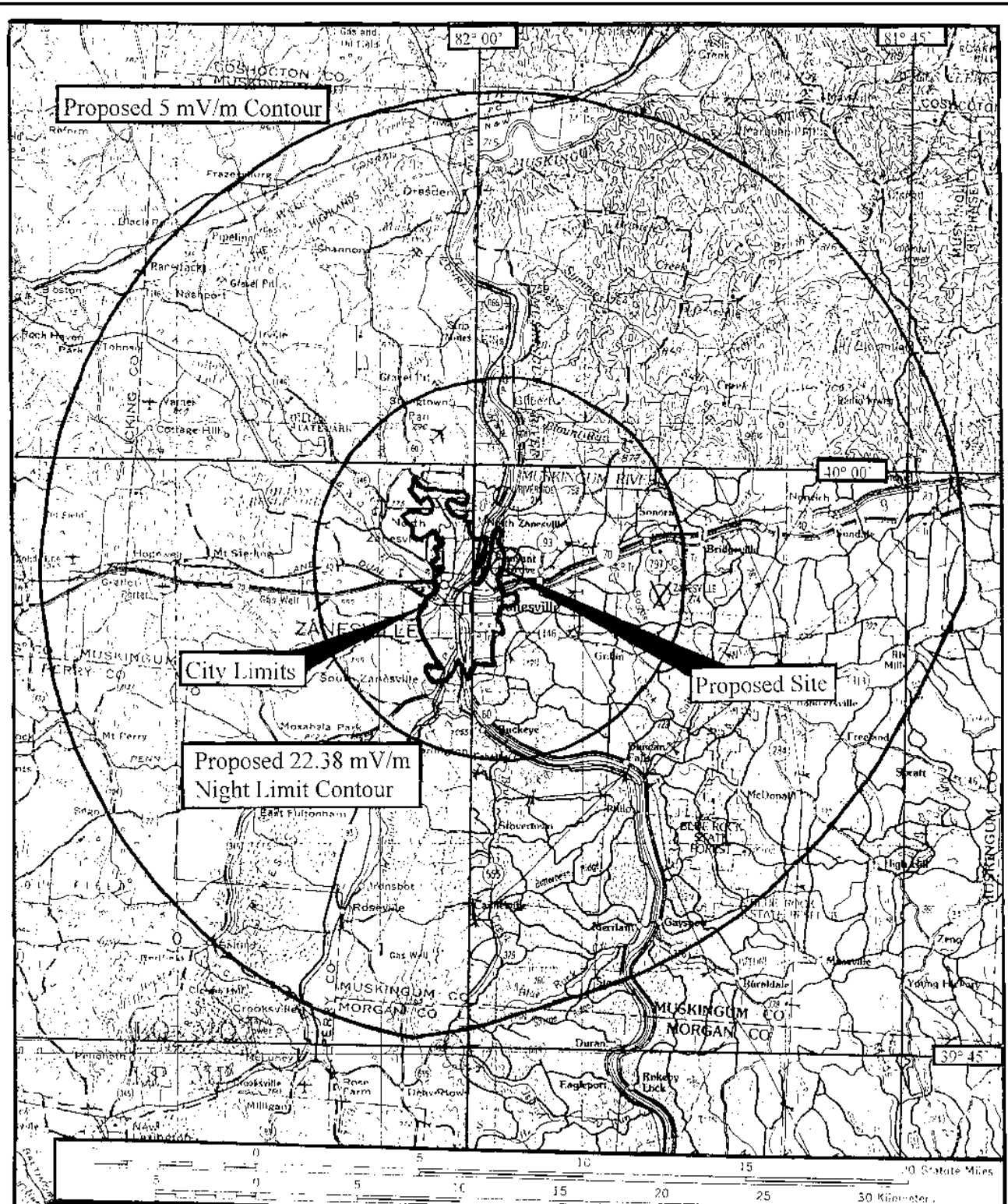
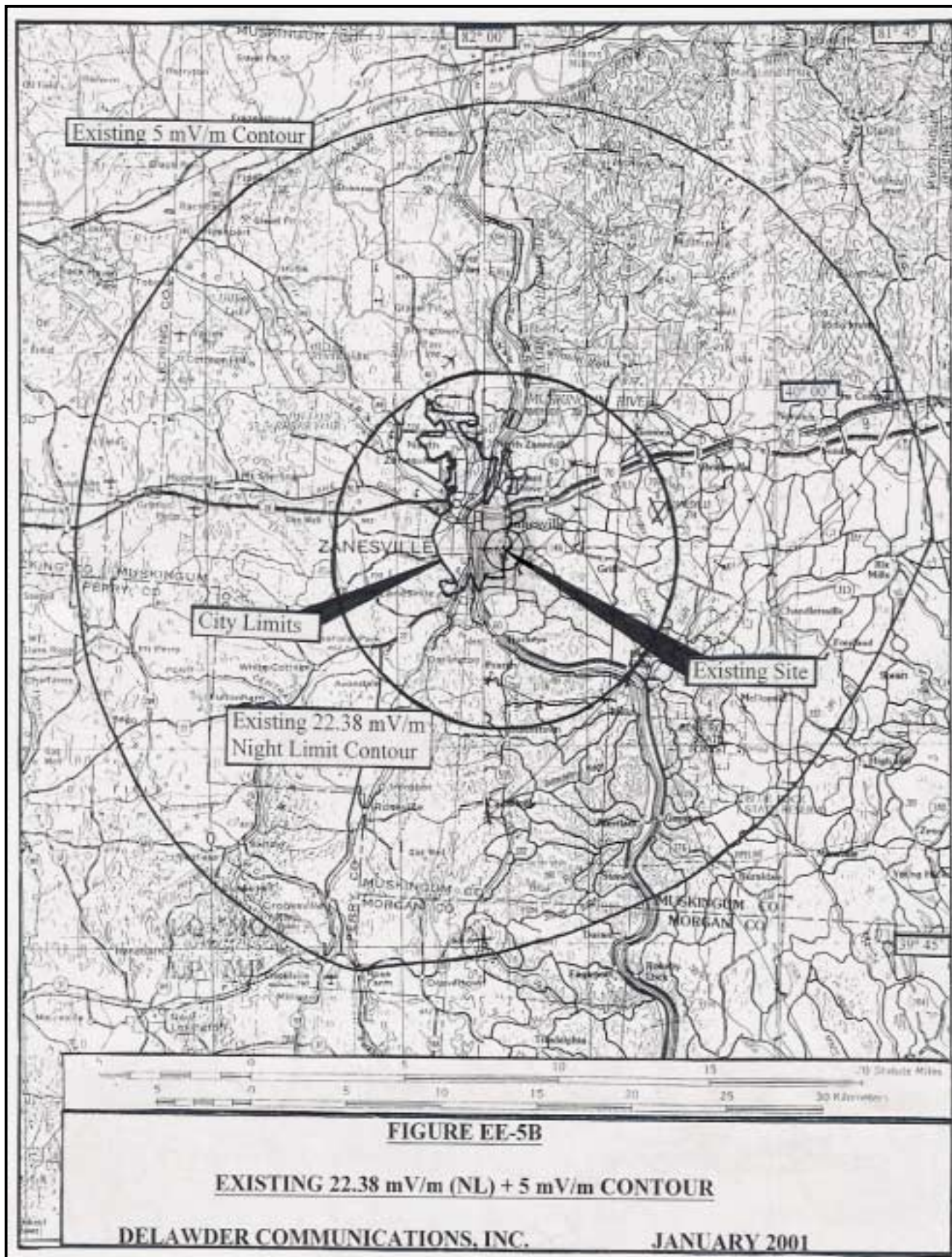


FIGURE EE-5A

PROPOSED 22.38 mV/m (NL) + 5 mV/m CONTOUR

DELAWDER COMMUNICATIONS, INC.

JANUARY 2001



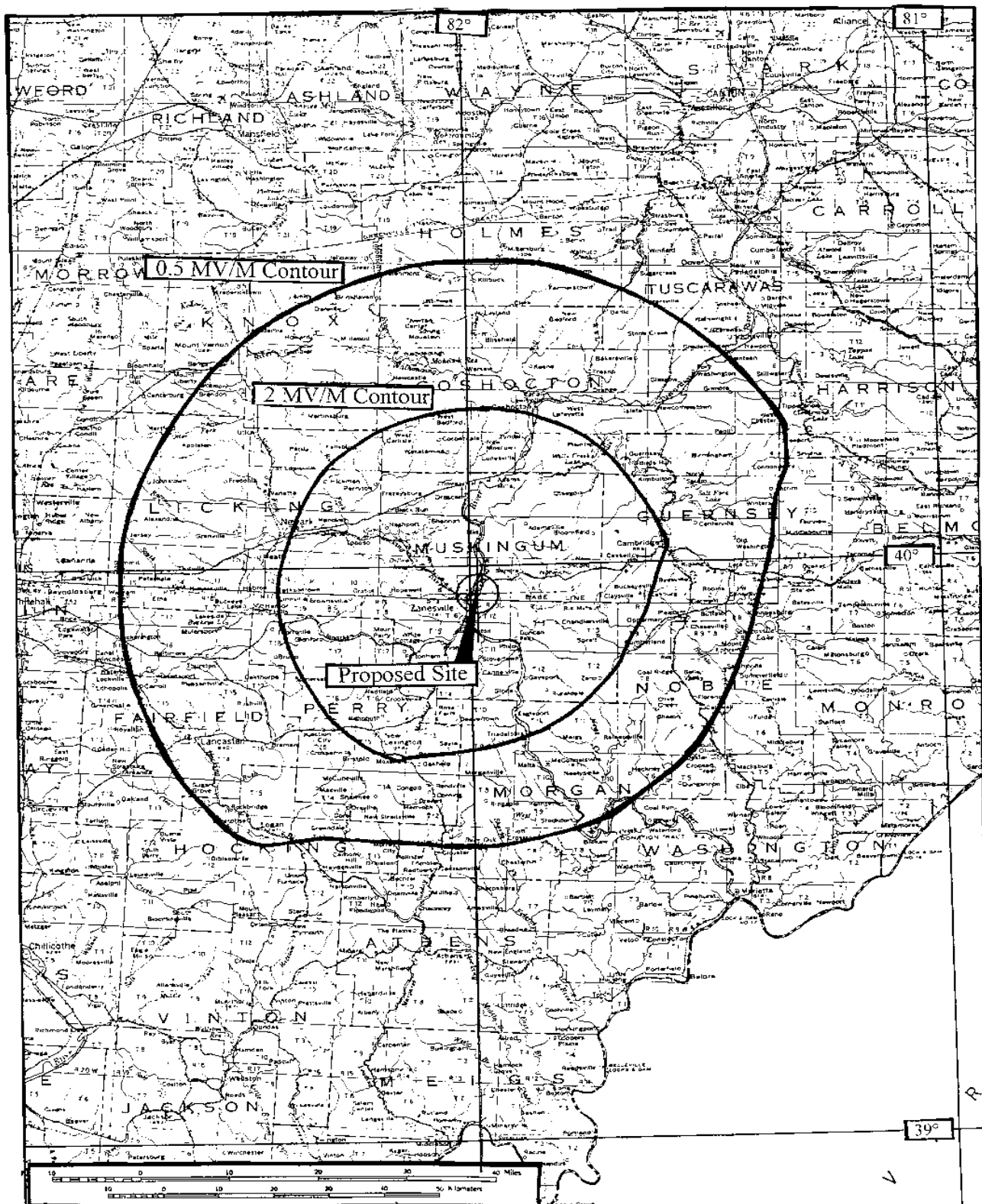


FIGURE EE-6A

PROPOSED WHIZ 2 + 0.5 MV/M CONTOURS

DELAWDER COMMUNICATION, INC.

JANUARY 2001

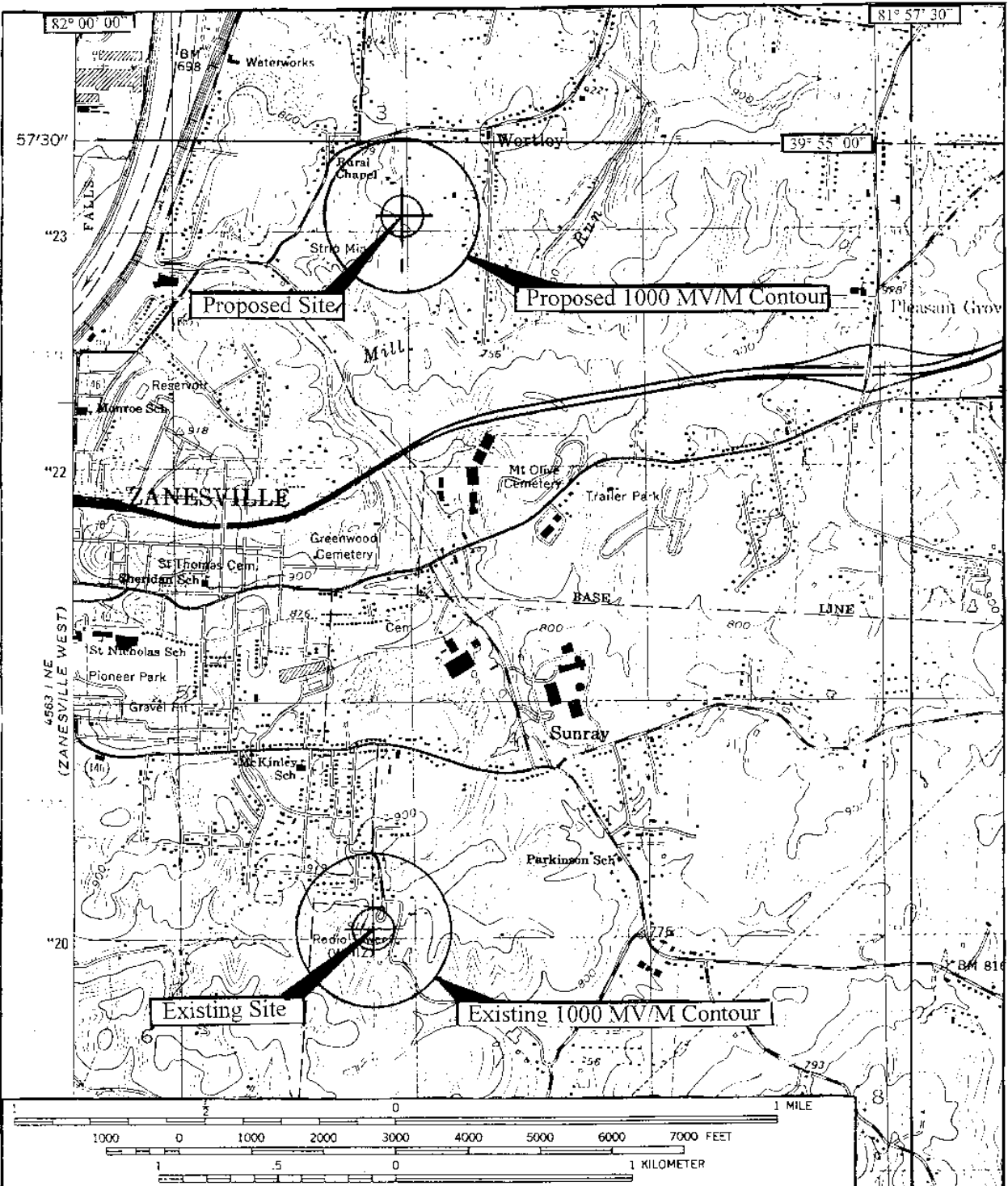


FIGURE EE-7

**MAP SHOWING EXISTING AND PROPOSED
1000 MV/M GROUNDWAVE CONTOURS**

DELAWDER COMMUNICATION, INC.

JANUARY 2001