

Section 307(b) Showing

By the instant application, Bustos Media of Colorado License Corp. (“Bustos”), licensee of KGDQ(FM), Colorado Springs, Colorado (FIN: 70822), requests that the Commission modify the license of KGDQ(FM) to specify Centennial, Colorado as the station’s new community of license, and authorize the construction of modified facilities, which will serve that community. Grant of the application would be consistent with Section 307(b) of the Communications Act, as amended, and would otherwise serve the public interest.

At present, there are no stations licensed to the Centennial community. Accordingly, grant of the instant application would facilitate the introduction of a first local transmission service to Centennial, advancing the Commission’s priorities under Section 307(b).¹ The introduction of first local service to Centennial would be accomplished without depriving Colorado Springs of local transmission or reception service. As indicated in the attached Technical Exhibit, following the proposed change in community of license, Colorado Springs would have fourteen assigned aural transmission services remaining, and would receive at least 19 protected FM services. Grant of the application would result in a net gain of service to 737,000 persons while the “loss” area would continue to be well-served, resulting in no gray or white area. The 70 dBu contour of the proposed facilities would cover 843,000 persons and an area of 2,110 square kilometers, while the 60 dBu contour of the proposed facilities would cover 2,002,500 persons and an area of 5,440 square kilometers.

Although Centennial is located within the Denver Urbanized Area, Centennial has the social, economic, cultural, and political characteristics of a community and is sufficiently independent of Denver to qualify for a first local service. The City of Centennial was incorporated on February 7, 2001, and includes the former Castlewood, Colorado and Southglenn, Colorado Census Designated Places, among other formerly unincorporated areas of Arapahoe County. The U.S. Census estimates Centennial’s 2005 population at approximately 98,243 persons.² This population is the equivalent of approximately 17.7% of the population of Denver city, and approximately 4.95% of the population of the Denver Urbanized Area. The driving distance from Centennial to Denver city is approximately 13.8 miles.³

The Commission considers eight factors in determining whether a community within a larger urbanized area is sufficiently independent: (1) the extent to which community residents work in the larger metropolitan area, rather than the specified community; (2) whether the smaller community has its own newspaper or other media that covers the community’s local needs and interests; (3) whether community leaders and residents perceive the specified community as being an integral part of, or separate from, the larger metropolitan area; (4) whether the specified community has its own local government and elected officials; (5) whether

¹ See, e.g., *Revision of FM Assignment Policies and Procedures*, 90 FCC.2d 88 (1982).

² See Exhibit A. Data from the 2000 Census predates the City’s incorporation. The state figure is the Census Bureau’s 2005 estimate.

³ See Exhibit A. Commission precedent makes clear that this separation distance is more than sufficient to support a finding of independence. See also *Burlington and Cary, North Carolina*, 20 FCC Rcd 10965, at ¶ 5 (2005) (community separated from central city by only 13.7 kilometers found independent); *Ada, Newcastle and Watonga, Oklahoma*, 11 FCC Rcd 16896 (MMB 1996), and cases cited therein.

the smaller community has its own telephone book provided by the local telephone company or zip code; (6) whether the community has its own commercial establishments, health facilities, and transportation systems; (7) the extent to which the specified community and the central city are part of the same advertising market; and (8) the extent to which the specified community relies on the larger metropolitan area for various municipal services such as police, fire protection, schools, and libraries.⁴ Centennial clearly satisfies these criteria, therefore meriting a first local service preference under Commission precedent.⁵

- ***Employment Patterns*** - A substantial portion of Centennial residents work within Centennial, and not within Denver or other parts of the Denver Urbanized Area. Data from the 2000 U.S. Census shows that, at that time, approximately 17% of Castlewood residents worked within Castlewood, while approximately 15.1% of Southglenn residents worked within Southglenn. *See* Exhibit A. Both of these figures compare favorably with communities previously found to be independent by the Commission.⁶ It stands to reason that, given the recent incorporation of Centennial as a larger, more cohesive civic and economic unit with its own local government, the percentage of Centennial residents working within Centennial is consistent with these figures, if not higher. Accordingly, the first *Tuck* factor has been satisfied.
- ***Local Newspaper or Other Media*** - Centennial is served by its own weekly newspaper, the *Centennial Citizen*. The *Citizen* serves the local needs and interests of Centennial residents by providing coverage of local politics and government operations, business news, community events, and sports. The *Citizen* also contains a classified section and advertisements that focus on Centennial-based businesses and job opportunities. In addition, Centennial maintains a website that contains pertinent information about government operations, municipal services provided by Centennial, and community activities, and the *Centennial Connection* newsletter.⁷ A separate website provides a community directory detailing local organizations and businesses and providing advertising.⁸ Accordingly, the second *Tuck* factor has been satisfied.⁹
- ***Perceptions of Independence*** - Centennial's community leaders and residents clearly perceive Centennial to have an identity independent from that of the Denver Urbanized Area. When Centennial was incorporated in 2001, it was as the result of civic activism consisting of over 100 regional town meetings and an extensive campaign to create a new local government. The incorporation – the largest in U.S. history – is itself the best

⁴ *Faye and Richard Tuck, Inc.*, 3 FCC Rcd 5374, at ¶ 36 (1988).

⁵ *See e.g. Weaverville, Palo Cedro, and Alturas, California*, 21 FCC Rcd 5131 (2006) (satisfaction of simple majority of *Tuck* factors demonstrates community independence).

⁶ *See e.g. Charles Town, West Virginia and Stephens City, Virginia*, DA 06-343, at ¶ 5 (MB 2006) (*Tuck* factor satisfied where 11% of employed city residents work within city). *See also Talladega and Munford, Alabama*, 20 FCC Rcd 13010 (MB 2005).

⁷ *See* <http://www.centennialcolorado.com>.

⁸ *See* <http://www.centennialcolorado.net>.

⁹ *See e.g. Charles Town, West Virginia and Stephens City, Virginia*, DA 06-343, at ¶ 5 (MB 2006); *Charlotte and Grand Ledge, Michigan*, 20 FCC Rcd 13694 (MB 2005).

evidence of community's perceptions of its independent identity. Citizens and public officials are proud of the City's heritage, and demonstrate a civic pride that is founded upon community independence and self-determination. Upon retiring, one Council Member urged citizens to remember that "It's Our City," and to always remember the City's unique heritage. *See* Exhibit B. Centennial's local government has built upon this sense of community identity by regularly inviting citizens to serve in policy-making posts, shoulder-to-shoulder with city council members on standing committees. Accordingly, the third *Tuck* factor has been satisfied.¹⁰

- ***Local Government and Elected Officials*** - Centennial has its own local government and elected officials. The Centennial City Council is composed of a Mayor and eight Council Members, two from each of the City's four wards. *See* Exhibit C. Centennial has its own Municipal Court, which interprets and applies, *inter alia*, the Centennial Municipal Code. Centennial has separate offices managing: Animal & Mosquito Control; Building Permits & Inspections; Contractor Licensing; Land Use; Liquor Licensing; Planning & Development; Public Works; and Zoning. *Id.* Accordingly, the fourth *Tuck* factor has been satisfied.¹¹
- ***Independent ZIP Code*** - Centennial is effectively covered by six ZIP Codes (80015, 80016, 80111, 80112, 80121, 80122). *See* Exhibit C. Centennial is also served by its own post office, located at 2221 E Arapahoe Road, Centennial, CO 80122-9998. Accordingly, the fifth *Tuck* factor has been satisfied.¹²
- ***Local Commercial Establishments*** - Centennial is served by an array of local commercial establishments. *See* Exhibit D. These include Centennial Bank, Centennial Travel, Centennial Food and Beverage, Centennial Executive Suites, Centennial Collision Center, and numerous restaurants, shops, and other local businesses. Centennial is served by its own churches, healthcare facilities, including the Centennial Medical Plaza, and its own airport, Centennial Airport. Moreover, Centennial's city government is dedicated to expanding business opportunities within the City. For example, the City is currently participating in the redevelopment of the former Southglenn Mall, which will be renamed The Streets at Southglenn. *Id.* Accordingly, the sixth *Tuck* factor has been satisfied.¹³
- ***Independent Advertising Market*** - Centennial is part of an independent advertising market. As noted above, Centennial is served by a weekly newspaper, in addition to several websites that provide advertising. Moreover, if the Commission grants the instant application, KGDQ(FM) will provide an additional outlet for advertising targeted to the Centennial community. Accordingly, the seventh *Tuck* factor has been satisfied.¹⁴

¹⁰ *See Crisfield, Maryland; Belle Haven, Cape Charles, Exmore, Nassawadox, and Poquoson, Virginia*, 18 FCC Rcd 19561 (MB 2003) (perceptions of independence evidenced by decision to become a city).

¹¹ *See e.g. Talladega and Munford, Alabama*, 20 FCC Rcd 13010, at ¶ 5 (MB 2005).

¹² *See e.g. Jupiter and Hobe Sound, Florida*, 12 FCC Rcd 3570 (1997).

¹³ *See e.g. Charles Town, West Virginia and Stephens City, Virginia*, DA 06-343, at ¶ 6 (MB 2006)

¹⁴ *See e.g., Saluda and Irmo, South Carolina*, 19 FCC Rcd 1078 (MB 2004) (*Tuck* factor seven satisfied where advertisers can direct their advertising to residents through local newspaper and commercial websites).

- ***Independent Municipal Service*** - Centennial does not rely on the Denver Urbanized Area for its municipal services. *See* Exhibit C. Centennial has its own fire protection service, libraries, park and recreation services, schools, water, and utilities services.¹⁵ In addition, Centennial contracts with Arapahoe County – which is independent of the city and county of Denver – for law enforcement, animal control, public works, and elections services, although the City is expected to provide even more services independently as it matures.¹⁶ Accordingly, the eight *Tuck* factor has been satisfied.

In short, Centennial manifests the characteristics of an independent community, notwithstanding its proximity to Denver city. Centennial has a large population that is governed by an independent city government. That government was created to realize the community's desire for an independent social, cultural, economic, and political identity. Centennial residents elect their own officials, participate in local government, and benefit from municipal services provided by the City. Centennial is home to numerous local businesses, including a hospital, an airport, a newspaper, and a post office. In light of these facts, there can be no doubt that Centennial deserves a first local transmission service preference. For these reasons, Bustos respectfully requests that the Commission grant the instant application.

¹⁵ *See Crisfield, Maryland; Belle Haven, Cape Charles, Exmore, Nassawadox, and Poquoson, Virginia*, 18 FCC Rcd 19561, at ¶ 11 (MB 2003).

¹⁶ *See e.g. Talladega and Munford, Alabama*, 20 FCC Rcd 13010, at ¶ 5 (MB 2005) (credit due under *Tuck* factor eight where services are provided by a county that does not include central city)..

EXHIBIT A

Table 4: Annual Estimates of the Population for Incorporated Places in Colorado, Listed Alphabetically: April 1, 2000 to July 1, 2005									
Geographic Area		Population estimates						April 1, 2000	
		July 1, 2005	July 1, 2004	July 1, 2003	July 1, 2002	July 1, 2001	July 1, 2000	Estimates base	Census
Aguilar town	Colorado	578	575	585	590	587	595	593	593
Akron town	Colorado	1,575	1,591	1,645	1,667	1,675	1,717	1,711	1,711
Alamosa city	Colorado	8,682	8,604	8,557	8,566	8,444	8,450	8,447	7,960
Alma town	Colorado	183	186	185	184	180	179	179	179
Antonito town	Colorado	850	844	835	866	867	873	873	873
Arriba town	Colorado	226	230	233	234	233	243	244	244
Arvada city	Colorado	103,966	102,613	102,783	102,177	102,315	102,265	102,239	102,153
Aspen city	Colorado	5,804	5,772	5,840	5,890	5,888	5,920	5,977	5,914
Ault town	Colorado	1,425	1,413	1,422	1,425	1,425	1,428	1,432	1,432
Aurora city	Colorado	297,235	291,445	286,906	283,837	282,108	277,562	275,921	276,393
Avon town	Colorado	6,349	6,345	6,328	5,724	5,717	5,636	5,624	5,561
Basalt town	Colorado	3,007	2,971	2,916	2,889	2,801	2,703	2,687	2,681
Bayfield town	Colorado	1,639	1,603	1,621	1,602	1,591	1,567	1,559	1,549
Bennett town	Colorado	2,536	2,461	2,300	2,233	2,111	2,044	2,025	2,021
Berthoud town	Colorado	5,055	5,062	5,100	5,167	5,198	4,972	4,919	4,839
Bethune town	Colorado	218	217	222	227	224	225	225	225
Black Hawk city	Colorado	107	109	111	113	115	118	118	118
Blanca town	Colorado	372	389	384	387	383	392	391	391
Blue River town	Colorado	814	789	760	748	688	707	689	685
Bonanza town	Colorado	15	15	15	14	14	14	14	14
Boone town	Colorado	333	334	335	334	329	324	323	323
Boulder city	Colorado	91,685	92,350	92,795	93,786	94,650	94,642	94,578	94,673
Bow Mar town	Colorado	808	804	809	818	835	845	847	847
Branson town	Colorado	79	79	78	78	77	77	77	77
Breckenridge town	Colorado	2,680	2,652	2,630	2,621	2,557	2,419	2,368	2,408
Brighton city	Colorado	28,013	26,878	25,913	23,688	22,403	21,286	20,987	20,905
Brookside town	Colorado	221	220	222	222	221	219	219	219
Broomfield city	Colorado	43,478	42,456	41,818	40,388	39,849	39,339	39,198	38,272
Brush city	Colorado	5,186	5,207	5,193	5,156	5,129	5,129	5,117	5,117
Buena Vista town	Colorado	2,174	2,181	2,194	2,211	2,190	2,196	2,195	2,195
Burlington city	Colorado	3,493	3,546	3,612	3,647	3,610	3,666	3,678	3,678
Calhan town	Colorado	876	891	903	911	919	897	896	896
Campo town	Colorado	135	137	137	145	149	149	150	150
Canon City city	Colorado	16,000	15,879	15,859	15,834	15,759	15,615	15,579	15,431
Carbondale town	Colorado	5,825	5,701	5,646	5,547	5,461	5,264	5,203	5,196
Castle Rock town	Colorado	35,745	32,697	30,015	25,935	23,246	20,905	20,289	20,224

Table 4: Annual Estimates of the Population for Incorporated Places in Colorado, Listed Alphabetically: April 1, 2000 to July 1, 2005									
Geographic Area	Population estimates						April 1, 2000		
	July 1, 2005	July 1, 2004	July 1, 2003	July 1, 2002	July 1, 2001	July 1, 2000	Estimates base	Census	
Cadaredge town	2,148	2,101	2,041	1,987	1,915	1,865	1,854	1,854	
Centennial city	98,243	98,153	98,240	99,089	101,312	102,363	102,767	(X)	
Center town	2,497	2,553	2,474	2,443	2,384	2,398	2,392	2,392	
Central City city	491	484	493	502	505	516	515	515	
Cheraw town	212	212	210	210	212	213	213	211	
Cherry Hills Village city	6,138	6,086	6,049	6,049	6,080	5,980	5,958	5,958	
Cheyenne Wells town	873	898	926	977	1,005	1,007	1,010	1,010	
Coal Creek town	362	364	362	350	331	309	303	303	
Cokedale town	135	134	137	138	137	139	139	139	
Collbran town	408	405	403	400	395	395	394	388	
Colorado Springs city	369,815	369,314	368,862	370,323	370,764	361,127	361,022	360,890	
Columbine Valley town	1,220	1,160	1,134	1,118	1,119	1,129	1,132	1,132	
Commerce City city	34,189	29,594	26,564	24,152	22,143	21,397	21,190	20,991	
Cortez city	8,244	8,219	8,227	8,124	7,993	8,009	7,988	7,977	
Craig city	9,143	9,259	9,204	9,240	9,152	9,176	9,193	9,189	
Crawford town	386	387	384	380	371	365	364	366	
Creede town	412	413	397	384	367	380	377	377	
Crested Butte town	1,546	1,520	1,496	1,517	1,529	1,531	1,529	1,529	
Crestone town	84	84	78	74	72	73	73	73	
Cripple Creek city	1,065	1,073	1,094	1,111	1,113	1,114	1,115	1,115	
Crook town	128	130	131	132	131	129	128	128	
Crowley town	180	183	182	182	182	187	187	187	
Dacono city	3,529	3,384	3,270	3,262	3,185	3,050	3,023	3,015	
De Beque town	472	470	467	464	456	452	451	451	
Deer Trail town	577	579	581	586	595	597	598	598	
Del Norte town	1,569	1,602	1,617	1,625	1,646	1,702	1,705	1,705	
Delta city	8,135	8,073	8,027	7,963	7,788	7,645	7,615	6,400	
Denver city	557,917	555,991	555,865	557,638	561,413	555,446	553,693	554,636	
Dillon town	774	779	791	788	796	803	802	802	
Dinosaur town	340	343	340	342	322	322	322	319	
Dolores town	863	863	864	850	850	856	855	857	
Dove Creek town	683	678	680	698	691	700	698	698	
Durango city	15,501	15,260	14,921	14,873	14,545	14,467	14,432	13,922	
Eads town	651	653	672	686	703	742	747	747	
Eagle town	4,276	3,728	3,447	3,319	3,084	3,043	3,037	3,032	
Eaton town	3,932	3,805	3,680	3,471	2,933	2,734	2,690	2,690	

Table 4: Annual Estimates of the Population for Incorporated Places in Colorado, Listed Alphabetically: April 1, 2000 to July 1, 2005									
Geographic Area	Population estimates						April 1, 2000		
	July 1, 2005	July 1, 2004	July 1, 2003	July 1, 2002	July 1, 2001	July 1, 2000	Estimates base	Census	
Eckley town	273	274	279	278	280	278	278	278	
Edgewater city	5,211	5,276	5,346	5,434	5,500	5,459	5,445	5,445	
Elizabeth town	1,513	1,516	1,515	1,519	1,484	1,441	1,432	1,434	
Empire town	339	339	352	359	357	354	355	355	
Englewood city	32,350	32,402	32,504	32,780	32,482	31,866	31,727	31,727	
Erie town	12,351	10,091	8,937	8,404	7,909	6,658	6,345	6,291	
Estes Park town	5,812	5,791	5,681	5,648	5,635	5,512	5,486	5,413	
Evans city	17,470	16,417	15,243	13,774	12,011	10,546	10,199	9,514	
Fairplay town	677	678	676	669	649	630	625	610	
Federal Heights city	11,706	11,754	11,892	12,062	12,089	12,076	12,065	12,065	
Firestone town	6,410	5,774	5,073	4,254	3,158	2,156	1,908	1,908	
Flagler town	590	595	610	624	621	614	612	612	
Fleming town	444	452	452	448	442	429	426	426	
Florence city	3,685	3,686	3,720	3,742	3,709	3,692	3,688	3,653	
Fort Collins city	128,026	127,033	125,980	124,575	122,421	119,614	119,020	118,652	
Fort Lupton city	7,121	7,111	7,121	7,150	7,102	6,852	6,803	6,787	
Fort Morgan city	10,844	10,969	11,007	10,993	10,970	11,042	11,035	11,034	
Fountain city	19,081	18,807	17,636	16,873	16,102	15,381	15,205	15,197	
Fowler town	1,138	1,143	1,156	1,162	1,184	1,201	1,206	1,206	
Foxfield town	892	873	854	829	770	751	746	746	
Fraser town	899	913	909	911	905	915	917	910	
Frederick town	6,620	6,053	5,323	4,669	3,832	2,745	2,476	2,467	
Frisco town	2,418	2,423	2,437	2,406	2,398	2,420	2,471	2,443	
Fruita city	6,878	6,829	6,781	6,724	6,634	6,615	6,603	6,478	
Garden City town	342	343	346	352	353	356	357	357	
Genoa town	195	198	201	202	201	210	211	211	
Georgetown town	1,068	1,068	1,100	1,105	1,089	1,085	1,088	1,088	
Gilcrest town	1,149	1,154	1,162	1,183	1,158	1,159	1,162	1,162	
Glendale city	4,771	4,776	4,787	4,825	4,485	4,532	4,547	4,547	
Glenwood Springs city	8,564	8,466	8,382	8,275	8,073	7,847	7,772	7,736	
Golden city	17,366	17,447	17,502	17,307	17,276	17,203	17,173	17,159	
Granada town	611	614	625	630	634	640	640	640	
Granby town	1,685	1,707	1,700	1,704	1,693	1,706	1,709	1,525	
Grand Junction city	45,299	44,972	44,671	44,339	43,874	43,932	43,898	41,986	
Grand Lake town	438	445	444	444	442	446	447	447	
Greeley city	87,596	85,778	84,332	82,603	80,250	78,120	77,737	76,930	

Table 4: Annual Estimates of the Population for Incorporated Places in Colorado, Listed Alphabetically: April 1, 2000 to July 1, 2005									
Geographic Area	Population estimates						April 1, 2000		Census
	July 1, 2005	July 1, 2004	July 1, 2003	July 1, 2002	July 1, 2001	July 1, 2000	Estimates base	773	
Green Mountain Falls town	784	784	784	787	789	773	773	773	773
Greenwood Village city	12,817	12,666	12,665	12,656	12,260	11,277	11,035	11,035	11,035
Grover town	155	154	154	156	156	153	153	153	153
Gunnison city	5,298	5,317	5,249	5,281	5,315	5,398	5,411	5,411	5,409
Gypsum town	4,964	4,797	4,567	4,493	4,134	3,860	3,797	3,797	3,654
Hartman town	109	110	109	110	110	111	111	111	111
Haswell town	76	76	77	77	79	83	84	84	84
Haxtun town	995	998	987	999	982	978	982	982	982
Hayden town	1,539	1,564	1,571	1,565	1,587	1,627	1,634	1,634	1,634
Hillrose town	274	274	272	267	261	256	254	254	254
Holly town	997	1,008	1,025	1,032	1,037	1,047	1,048	1,048	1,048
Holyoke city	2,289	2,295	2,261	2,285	2,261	2,250	2,261	2,261	2,261
Hooper town	128	127	124	124	123	123	123	123	123
Hotchkiss town	1,043	1,040	1,020	1,005	979	970	969	969	968
Hot Sulphur Springs town	512	520	519	520	516	520	521	521	521
Hudson town	1,587	1,594	1,589	1,617	1,592	1,568	1,565	1,565	1,565
Hugo town	799	816	843	851	849	881	885	885	885
Idaho Springs city	1,807	1,818	1,892	1,922	1,915	1,913	1,919	1,919	1,889
Ignacio town	679	689	702	708	706	705	704	704	669
Iliff town	218	217	219	220	219	214	213	213	213
Jamestown town	233	235	237	241	244	244	244	244	205
Johnstown town	7,250	6,424	5,703	5,110	4,698	4,340	4,258	4,258	3,827
Julesburg town	1,335	1,350	1,406	1,438	1,420	1,467	1,467	1,467	1,467
Keenesburg town	1,141	1,138	1,126	1,139	958	874	855	855	855
Kersey town	1,401	1,375	1,375	1,385	1,383	1,385	1,389	1,389	1,389
Kim town	67	66	66	66	65	65	65	65	65
Kiowa town	596	604	610	619	619	593	587	587	581
Kit Carson town	225	231	234	244	251	252	253	253	253
Kremmling town	1,554	1,579	1,576	1,579	1,566	1,576	1,578	1,578	1,578
Lafayette city	23,884	23,818	23,625	23,753	23,736	23,327	23,208	23,208	23,197
La Jara town	831	828	837	874	878	886	886	886	877
La Junta city	7,260	7,308	7,371	7,402	7,494	7,555	7,572	7,572	7,568
Lake City town	359	372	363	367	379	375	378	378	375
Lakeside town	20	20	19	20	20	20	20	20	20
Lakewood city	140,671	141,599	142,486	143,615	144,110	144,396	144,363	144,363	144,126
Lamar city	8,414	8,494	8,623	8,683	8,746	8,855	8,869	8,869	8,869

Table 4: Annual Estimates of the Population for Incorporated Places in Colorado, Listed Alphabetically: April 1, 2000 to July 1, 2005									
Geographic Area	Population estimates							April 1, 2000	
	July 1, 2005	July 1, 2004	July 1, 2003	July 1, 2002	July 1, 2001	July 1, 2000	Estimates base	Census	
Larkspur town	306	296	283	273	260	239	234	234	
La Salle town	1,895	1,827	1,790	1,823	1,829	1,842	1,849	1,849	
Las Animas city	2,543	2,574	2,582	2,632	2,656	2,740	2,758	2,758	
La Veta town	887	891	905	913	906	918	924	924	
Leadville city	2,688	2,710	2,719	2,743	2,768	2,809	2,821	2,821	
Limon town	1,879	1,920	1,985	1,997	1,992	2,063	2,071	2,071	
Littleton city	40,396	40,418	40,325	40,181	40,318	40,318	40,340	40,340	
Lochbuie town	3,588	3,393	3,193	2,916	2,529	2,144	2,051	2,049	
Log Lane Village town	1,020	1,034	1,042	1,040	1,029	1,020	1,015	1,006	
Lone Tree city	8,554	7,848	7,628	7,496	6,957	6,919	6,899	4,873	
Longmont city	81,818	80,810	79,428	78,478	75,533	72,041	71,113	71,093	
Louisville city	18,358	18,540	18,439	18,738	19,013	19,013	18,999	18,937	
Loveland city	59,563	58,291	56,930	55,637	53,991	51,717	51,194	50,608	
Lyons town	1,624	1,605	1,605	1,618	1,630	1,596	1,586	1,585	
Manassa town	1,024	1,017	1,007	1,044	1,042	1,044	1,042	1,042	
Mancos town	1,183	1,167	1,153	1,132	1,121	1,122	1,119	1,119	
Manitou Springs city	5,039	5,037	5,036	5,065	5,082	4,983	4,984	4,980	
Manzanola town	496	500	506	510	518	523	525	525	
Marble town	102	102	101	102	103	105	105	105	
Mead town	2,663	2,331	2,160	2,185	2,136	2,038	2,017	2,017	
Meeker town	2,222	2,244	2,219	2,223	2,185	2,233	2,242	2,242	
Merino town	279	284	278	272	258	240	236	246	
Milliken town	5,593	5,218	4,661	3,954	3,412	3,012	2,917	2,888	
Minturn town	1,097	1,103	1,107	1,119	1,102	1,073	1,068	1,068	
Moffat town	121	124	118	117	114	114	114	114	
Monte Vista city	4,212	4,336	4,363	4,366	4,418	4,539	4,540	4,529	
Montezuma town	42	42	43	43	43	42	42	42	
Montrose city	15,479	14,815	14,276	13,889	13,252	12,874	12,786	12,344	
Monument town	2,508	2,499	2,491	2,492	2,486	1,979	1,975	1,971	
Morrison town	410	411	413	417	420	423	424	430	
Mountain View town	529	536	544	553	561	568	569	569	
Mountain Village town	1,144	1,114	1,115	1,128	1,074	992	978	978	
Mount Crested Butte town	756	747	745	754	757	718	707	707	
Naturita town	665	668	667	663	647	637	635	635	
Nederland town	1,337	1,350	1,360	1,381	1,398	1,397	1,396	1,394	
New Castle town	3,017	2,817	2,708	2,503	2,284	2,052	1,988	1,984	

Table 4: Annual Estimates of the Population for Incorporated Places in Colorado, Listed Alphabetically: April 1, 2000 to July 1, 2005									
Geographic Area	Population estimates							April 1, 2000	
	July 1, 2005	July 1, 2004	July 1, 2003	July 1, 2002	July 1, 2001	July 1, 2000	Estimates base	Census	
Northglenn city	32,906	33,081	33,398	33,759	32,691	31,822	31,575	31,575	31,575
Norwood town	460	459	462	466	452	439	438	438	438
Nucila town	739	738	740	742	737	734	734	734	734
Nunn town	521	519	511	499	483	473	471	471	471
Oak Creek town	797	810	814	811	824	845	849	849	849
Olathe town	1,679	1,665	1,647	1,627	1,600	1,574	1,568	1,568	1,573
Olney Springs town	377	383	382	382	381	390	389	389	389
Ophir town	120	117	118	119	116	113	113	113	113
Orchard City town	3,053	3,039	3,020	2,987	2,910	2,883	2,878	2,878	2,880
Ordway town	1,178	1,206	1,201	1,213	1,214	1,250	1,248	1,248	1,248
Otis town	512	514	521	524	524	536	534	534	534
Ouray city	877	856	833	824	822	818	813	813	813
Ovid town	316	317	323	328	322	331	330	330	330
Pagosa Springs town	1,628	1,607	1,605	1,607	1,580	1,580	1,577	1,577	1,591
Palisade town	2,683	2,667	2,650	2,630	2,596	2,588	2,583	2,583	2,579
Palmer Lake town	2,271	2,264	2,258	2,261	2,256	2,196	2,193	2,193	2,179
Paoli town	43	43	42	43	42	42	42	42	42
Paonia town	1,584	1,590	1,589	1,580	1,547	1,507	1,498	1,498	1,497
Parachute town	1,094	1,068	1,058	1,043	1,013	1,009	1,006	1,006	1,006
Parker town	38,428	36,906	34,671	32,437	29,093	24,714	23,584	23,558	23,558
Peetz town	225	229	231	233	232	228	227	227	227
Pierce town	872	876	880	890	887	883	884	884	884
Pitkin town	115	116	115	118	120	123	124	124	124
Platteville town	2,598	2,575	2,556	2,539	2,410	2,377	2,374	2,370	2,370
Poncha Springs town	465	467	470	473	467	467	466	466	466
Pritchett town	124	125	126	132	136	136	137	137	137
Pueblo city	103,495	103,472	103,741	103,709	102,890	102,134	102,129	102,121	102,121
Ramah town	120	122	122	123	122	118	117	117	117
Rangely town	2,038	2,072	2,063	2,076	2,060	2,091	2,096	2,096	2,096
Raymer town	92	92	91	92	91	91	91	91	91
Red Cliff town	306	302	297	296	293	290	289	289	289
Rico town	225	219	218	217	209	207	205	205	205
Ridgway town	752	744	731	735	727	721	716	713	713
Rifle city	8,038	7,681	7,502	7,346	7,041	6,877	6,820	6,784	6,784
Rockvale town	438	417	419	424	428	430	431	426	426
Rocky Ford city	4,121	4,152	4,136	4,157	4,225	4,272	4,286	4,286	4,286

Table 4: Annual Estimates of the Population for Incorporated Places in Colorado, Listed Alphabetically: April 1, 2000 to July 1, 2005									
Geographic Area	Population estimates						April 1, 2000		
	July 1, 2005	July 1, 2004	July 1, 2003	July 1, 2002	July 1, 2001	July 1, 2000	Estimates base	Census	
Romeo town	371	369	366	379	377	376	375	375	
Rye town	205	206	204	204	203	202	202	202	
Saguache town	606	619	597	590	576	579	578	578	
Salida city	5,476	5,500	5,537	5,585	5,531	5,538	5,534	5,504	
Sanford town	802	796	788	817	816	818	817	817	
San Luis town	697	728	719	724	720	740	739	739	
Sawpit town	25	25	25	26	25	25	25	25	
Sedgwick town	174	176	184	189	186	191	191	191	
Seibert town	173	177	181	185	184	181	180	180	
Severance town	1,910	1,518	1,138	845	662	606	593	597	
Sheridan city	5,483	5,492	5,500	5,518	5,610	5,599	5,600	5,600	
Sheridan Lake town	61	61	61	62	63	66	66	66	
Silt town	2,260	2,161	2,100	2,059	1,908	1,777	1,740	1,740	
Silver Cliff town	575	572	571	525	517	512	512	512	
Silver Plume town	193	194	203	204	203	202	203	203	
Silverthorne town	3,610	3,594	3,601	3,525	3,455	3,226	3,196	3,196	
Silverton town	548	552	542	540	545	529	531	531	
Simla town	728	735	715	697	693	668	663	663	
Snowmass Village town	1,767	1,761	1,788	1,810	1,792	1,804	1,822	1,822	
South Fork town	575	586	578	575	581	603	604	604	
Springfield town	1,363	1,392	1,420	1,505	1,550	1,555	1,562	1,562	
Starkville town	131	130	130	129	128	129	128	128	
Steamboat Springs city	9,354	9,489	9,515	9,480	9,635	9,914	9,968	9,815	
Sterling city	12,589	12,744	12,790	12,848	12,908	12,809	12,780	11,360	
Stratton town	626	638	652	661	652	666	669	669	
Sugar City town	265	272	271	271	271	279	279	279	
Superior town	10,308	10,429	10,371	10,157	10,060	9,225	9,008	9,011	
Swink town	683	684	687	683	691	695	696	696	
Telluride town	2,303	2,297	2,323	2,347	2,286	2,223	2,221	2,221	
Thornton city	105,182	101,933	98,230	94,193	88,882	84,161	82,890	82,384	
Timnath town	214	216	219	221	223	223	223	223	
Trinidad city	9,077	9,086	9,167	9,159	9,048	9,134	9,097	9,078	
Two Buttes town	61	62	62	65	67	67	67	67	
Vail town	4,589	4,603	4,610	4,659	4,678	4,669	4,674	4,531	
Victor city	419	421	430	438	439	443	445	445	
Vilas town	100	102	102	107	110	110	110	110	

Table 4: Annual Estimates of the Population for Incorporated Places in Colorado, Listed Alphabetically: April 1, 2000 to July 1, 2005									
Geographic Area	Population estimates							April 1, 2000	
	July 1, 2005	July 1, 2004	July 1, 2003	July 1, 2002	July 1, 2001	July 1, 2000	Estimates base	Census	Census
Vona town	91	92	92	94	93	95	95	95	95
Walden town	646	663	676	698	709	732	734	734	734
Walsenburg city	3,946	3,954	4,021	4,079	4,080	4,154	4,186	4,182	4,182
Walsh town	682	685	688	718	730	722	723	723	723
Ward town	166	168	170	173	168	169	169	169	169
Wellington town	3,469	2,787	2,639	2,663	2,683	2,674	2,674	2,672	2,672
Westcliffe town	456	451	458	460	446	422	417	417	417
Westminster city	105,084	104,515	104,256	103,834	102,684	101,419	101,020	100,940	100,940
Wheat Ridge city	31,242	31,430	31,708	32,179	32,572	32,863	32,913	32,913	32,913
Wiggins town	951	950	925	861	853	843	838	838	838
Wiley town	476	477	475	475	477	483	483	483	483
Williamsburg town	753	744	752	740	721	711	709	714	714
Windsor town	14,874	13,876	13,171	12,515	11,372	10,243	9,979	9,896	9,896
Winter Park town	705	710	706	708	706	671	662	662	662
Woodland Park city	6,660	6,641	6,694	6,715	6,667	6,595	6,584	6,515	6,515
Wray city	2,147	2,150	2,183	2,173	2,199	2,190	2,194	2,187	2,187
Yampa town	416	423	425	423	430	441	443	443	443
Yuma city	3,231	3,241	3,287	3,264	3,288	3,279	3,285	3,285	3,285

Note: The April 1, 2000 Population Estimates Base reflects modifications to the Census 2000 population as documented in the Count Question Resolution program, updates from the Boundary and Annexation Survey, and geographic program revisions. An "(X)" in the Census 2000 field indicates a locality that was formed or incorporated after Census 2000 or was erroneously omitted from Census 2000. Additional information on these localities can be found in the Geographic Change Notes (see "Boundary Changes" under the Geographic Topics section of the Estimates page). Dash (-) represents zero or rounds to zero.

Suggested Citation:

Table 4: Annual Estimates of the Population for Incorporated Places in Colorado, Listed Alphabetically: April 1, 2000 to July 1, 2005 (SUB-EST2005-04-08)

Source: Population Division, U.S. Census Bureau

Release Date: June 21, 2006



U.S. Census Bureau

American FactFinder

Home

Search

Factbook

Tools

Advanced

Help

Data Set: **Census 2000 Summary File 1 (SF 1) 100-Percent Data**

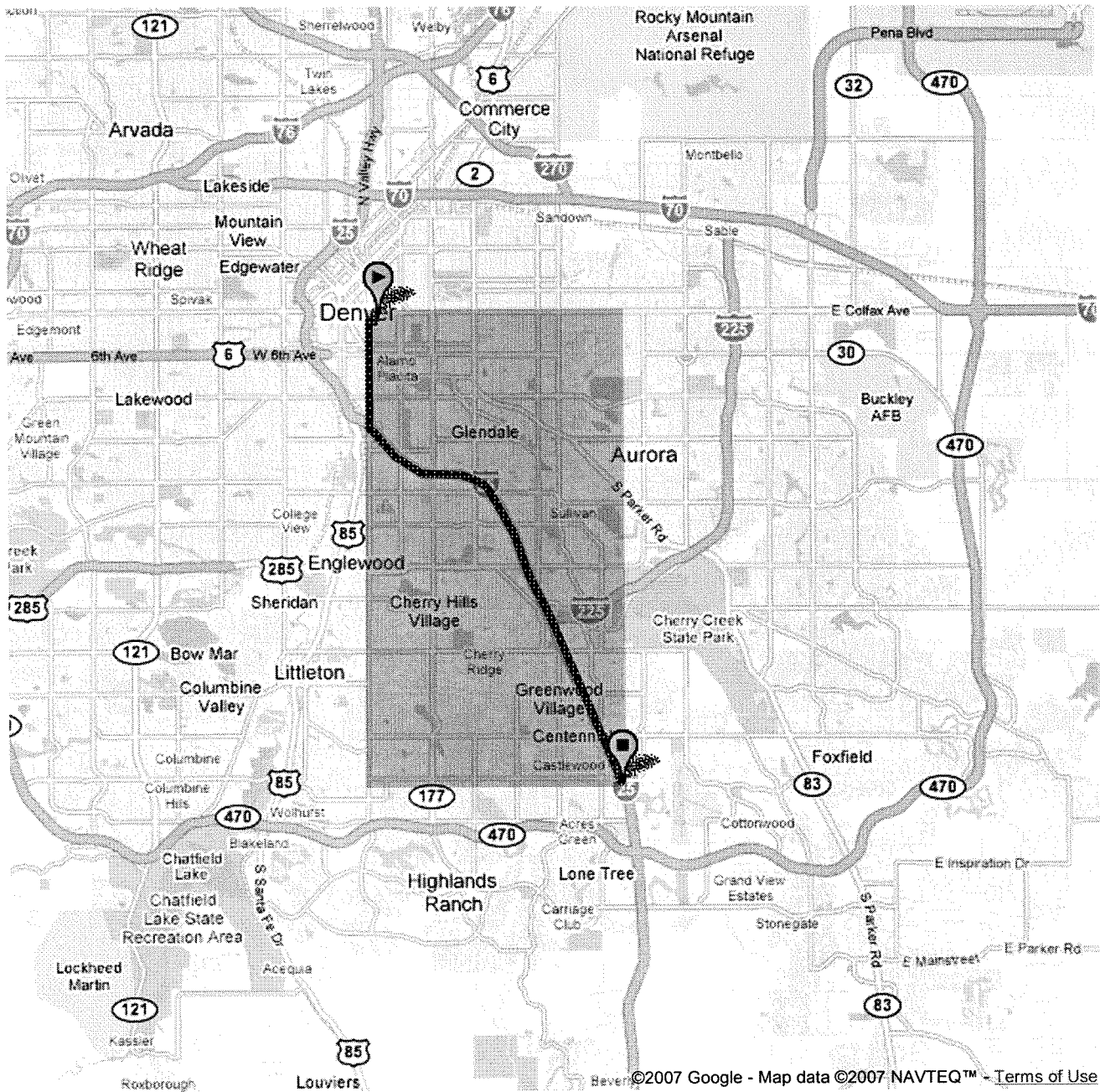
Result contains 2 rows.


	P001001
	Total population: Total
Denver city, Colorado	554,636
Denver--Aurora, CO Urbanized Area	1,984,887

NOTE: A hyphen (-) indicates that data are not available for this geographic area for the selected data element (column) in your custom table. Please consult the [Census 2000 Summary File 1 \(SF 1\) 100-Percent Data Technical Documentation \(PDF 9.1MB\)](#) for more information.



Start **Denver, CO**
End **Centennial, CO**
Travel **13.8 mi (about 22 mins)**





Data Set: **Census 2000 Summary File 3 (SF 3) - Sample Data**

Result contains 2 rows.

	P027001 Workers 16 years and over: Total	P027002 Workers 16 years and over: Living in a place	P027003 Workers 16 years and over: Living in a place; Worked in place of residence	P027004 Workers 16 years and over: Living in a place; Worked outside place of residence	P027005 Workers 16 years and over: Not living in a place
Castlewood CDP, Colorado	14,093	14,093	2,398	11,695	0
Southglenn CDP, Colorado	23,011	23,011	3,469	19,542	0

NOTE: A hyphen (-) indicates that data are not available for this geographic area for the selected data element (column) in your custom table. Please consult the [Census 2000 Summary File 3 \(SF 3\) - Sample Data Technical Documentation \(PDF 6.92MB\)](#) for more information.

EXHIBIT B


[City Government](#)
[Community Services](#)
[Forms & Licenses](#)
[Land Use](#)
[Municipal Court](#)
[Neighborhoods](#)
[Site Map](#)
[Home](#)

News

Council Member George Gatseos Bids Farewell

Wednesday, January 14, 2004

Retiring Council Member George Gatseos read the following statement upon his retirement from city council on Jan. 12, 2004:

TO: Mayor Pye, City Council, City Staff, and Centennial Citizens

FROM: George G. Gatseos II, Council Member Ward I

Thank you for allowing me to address Council, Citizens, and City Staff, during this special meeting as we seat the new Centennial City Council. Let me first thank the constituents in Ward I for electing me as one of their first two Council Members. And for allowing me to serve them on Council till the end of my terms, I have done my best to represent all 25,000 of you during these past three years.

I have not been perfect but believe I have done my very best. On Sunday afternoon, I went over to the Pavilion A at Julia DeKoevend Park and revisited the four trees that were planted in June 2001 by our Founding Fathers representing the four wards of the City. I am proud to tell you that they are all growing and are healthy, just as this great city of ours. Remember, "It's our City".

My comments will be brief and as one of my favorite authors on Leadership writes; "A leader's lasting value is measured by succession."

When all is said and done your ability as a leader will not be judged by what you achieved personally or even by what your team accomplished. You will be judged by how well your organization did after you were gone. I sincerely believe that I am leaving a great team of Council Members and want to thank all of you for your support as part of the "family."

I will remember diverse things, such as the Sunday morning early call from the Mayor telling us about the car that crashed into and destroyed our temporary city offices at the bank building. I will remember the day we moved ourselves with citizen volunteers into the City's new "digs" our very first own Council Chamber.

I will remember the first Sheriff's office orientation meeting for elected officials, and the many meetings with the Arapahoe County Commissioners. The meetings I served with others on the Rules, Regulations, and Ethics Committee, and the Land Use Committee meetings establishing our boards and planning commission.

I will not forget the weekend participating with our first Youth Commission President Leslie Allen at the UNC campus during the Youth Conference in Greeley, and interviewing and orienting our City's first Youth Commission. I remember hiring our very first City Manager and giving our acting City Services Administrator, thanks for serving us during that busy first year when we were both "staff" and also elected officials.

I could list so much more and tell you all that we have succeeded in establishing a great City! I wish to thank Mayor Pye for his leadership qualities and his patience with me while serving on this Council.

I sincerely appreciate and thank all of you who helped me remain active on Council during the fall of 2002 recuperating from heart bypass surgery.

As I leave office I have just one more request of Council; could you please send to me my own copy of the Farnsworth Map of the City that is hanging on the wall in our council

chambers? Please, let me read the bottom of the map for you to remind us of our wonderful "Heritage" and history. Please pass it on to new council members and I ask Centennial's future Councils to always remember this and to always keep the "Main thing the Main thing"!

(READ)

SELF- DETERMINATION.....CREATION OF A NEW CITY

"Arapahoe Citizens for Self Determination (ACSD) was a non-profit organization representing citizens and businesses concerned about the future of unincorporated Arapahoe County. Launched on July 8, 1998, ACSD led the effort to create the City of Centennial. On behalf of ACSD, Farnsworth Group, prepared a description and a map of the Territory to be Incorporated, at the time comprising over 27 square miles with a population over 103,000. Petitions requesting formation of the City of Centennial, which included the map and territory description, were signed by more than 2,400 voters and filed with the Arapahoe County District Court on December 18, 1998. Attorneys Robert G. Cole and Derek G. Passarelli, of the law firm Collins Cockrel & Cole, represented the Centennial Petitioners in hearings before the District Court on January 19th, February 1st and 2nd, and March 8th and 9th, 1999, to argue the validity of Centennial's Petitions and their priority over competing annexation proposals. The District Court issued an Order on April 8, 1999 finding that the Centennial Petitions, map, and territory description were valid, and that they would take priority over competing annexation proposals. The District Court's determination was sent on appeal to the Colorado Supreme Court. Bob Cole argued the case to the Colorado Supreme Court on May 3, 2000. On June 26th, 2000, the Colorado Supreme Court issued a Unanimous opinion in favor of Centennial on all issues. At long last, the incorporation election was held on September 12, 2000. With the support of thousands of volunteers who organized 100 town meetings, placed 19,000-yard signs, distributed over 250,000 pieces of literature, staffed 85 grocery store tables. And probably displayed over 20,000 bumper stickers, Centennial was approved by a Stunning 77% majority with a record-setting 48% turnout. The City of Centennial now stands as the largest incorporation in American History."

I love this City and look forward to serving it's Youth Commission in an advisory capacity as needed, and wanted you all to know, "I LIVE IN CENTENNIAL BECAUSE IT'S THE BEST SPOT IN AMERICA"

Respectfully Submitted,

George G. Gatseos II
Council Member Ward I

[View All Stories](#)

City of Centennial Office
12503 E. Euclid Dr., Ste. 200, Centennial, CO 80111
303-734-4567 (phone) - 720-488-0933 (fax)

[View City Contact Directory](#)

[Contact the Webmaster](#)

BRITTANY



Citizen displaying "Centennial Pride" sticker.

**CENTENNIAL
BUSINESS**



**INVEST
LOCALLY**

EXHIBIT C



City of Centennial

[Contact Us](#) | [About Us](#) | [News](#) | [Calendar](#)

[City Government](#)

[Community Services](#)

[Forms & Licenses](#)

[Land Use](#)

[Municipal Court](#)

[Neighborhoods](#)

[Site Map](#)

[Home](#)

About Us

City Facts

Centennial's Origin

Residents voted to incorporate the City of Centennial on September 12, 2000 and elected its first officials on February 6, 2001. Centennial officially became a city on February 7, 2001. The quest for a new city took almost two and half years. The campaign included victories in the state legislature and state Supreme Court. Formation of the new city was approved by a 77 percent margin in the incorporation election. It was the largest city incorporation in U.S. history.

The origins of Centennial gained national recognition in *Governing Magazine*. The story can be viewed through *Sudden City*.

Governance

The City of Centennial is what is known as a mayor-council style statutory city. This classification, in contrast to a home-rule city, limits the authority that the city exercises, primarily in the area of taxes and tax collection. The city consists of a citywide elected mayor and eight council members, two elected from each of Centennial's four wards. The city also elects a citywide treasurer and citywide city clerk. Council members serve staggered four-year terms; the city treasurer and city clerk serve two-year terms. The City Council employs a city manager to direct the day-to-day activities and functions of the city.

Location

The City of Centennial is Colorado's newest city, located in the southern Denver metropolitan area, entirely within Arapahoe County. Centennial is adjacent to the cities and towns of Aurora, Englewood, Foxfield, Greenwood Village, Highlands Ranch (unincorporated Douglas County), Littleton, Lone tree, and Parker.

Total Area

Centennial encompasses 28.24 square miles, or 18,071.24 acres.

Population

With approximately 103,000 residents and 36,200 households, Centennial is the fourth largest city in the Denver Metro Area.

Median Age: 37.2 (compared to the U.S. average of 35.3)

Male-Female Ratio: 49.5% to 50.5%

Ethnic Characteristics:

White	87.4%
Hispanic or Latino	4.8%
Asian	3.6%
African-American	2.4%
American Indian	0.4%
Other	1.4%

Climate

Centennial's climate is mild and dry, with more than 300 days of sunshine a year. The average December temperatures range between 17-44 degrees Fahrenheit while the average July temperatures range between 57-90 degrees Fahrenheit.

Education

Two public school districts serve Centennial residents:
Littleton Public Schools
Cherry Creek School District

Frequently Asked Questions (FAQs)

Q: How do I find out if I am located or live in the City of Centennial?

A: Residents and businesses can contact the Citizen Service Center at 303-734-4567. Addresses may also be looked up on the county assessor's parcel search web page.

Q: What are the taxes for the City of Centennial?

A: Total sales tax collected in Centennial is 6.85%. It is composed of the following elements:

2.50% - City of Centennial
2.90% - State of Colorado
1.00% - Regional Transportation District (RTD)
0.10% - Football Stadium (FD)
0.10% - Scientific and Cultural Facilities District (SCFD)
0.25% - Arapahoe County

- The City of Centennial does not collect a city occupational tax or head tax.
- The City of Centennial does not currently have a business licensing program.
- The City of Centennial does not currently have a business sales tax license program.
- The city does have a building contractor license program through the Land Use Department.

Q: How do I report a pothole or other road repair need?

A: To report a pothole or request for road repair, call the City of Centennial Engineering main line at 720-874-6500 or the Road & Bridge Department at 303-792-5016.

Q: How do I schedule a building inspection?

A: Once you have been issued a building permit, call the Centennial Inspection Hotline at 303-708-1430 before 4:30 p.m. for a next-day inspection.

Q: How can I find out what ward I live in and who my council member is?

A: Call the Citizen Service Center at 303-734-4567 to find out your ward and council members. Click here for the Centennial Wards and Precincts Map (1.34 MB PDF file).

Q: What is the zip code of Centennial?

A: The City of Centennial encompasses six different zip codes:

80015
80016
80111
80112
80121
80122.

Centennial shares these zip codes with neighboring cities and does not have an exclusive zip code. Should you have questions about your residence or business zip code, please contact the Citizen Service Center at 303-734-4567, or by e-mail at info@centennialcolorado.com.

City of Centennial Office
12503 E. Euclid Dr., Ste. 200, Centennial, CO 80111
303-734-4567 (phone) - 720-488-0933 (fax)

[View City Contact Directory](#)

Contact the Webmaster



City of Centennial

[Contact Us](#) | [About Us](#) | [News](#) | [Calendar](#)

City Government

Community Services

Forms & Licenses

Land Use

Municipal Court

Neighborhoods

Site Map

Home

City Government

► [Directory](#) ► [Elected Officials](#) ► [Purchasing](#) ► [Finances](#) ► [Ordinances](#)

► [Council Agendas](#) ► [Council Actions](#) ► [Youth Comm.](#) ► [Liquor Board](#)

Elected Officials

The Centennial City Council is composed of a Mayor and eight Council Members, two from each of the City's four wards. The Mayor and the members of Centennial's City Council are part-time elected officials. This means they may have jobs in addition to their responsibilities as Council Members. All elected and appointed officials and staff of the City are bound by the Centennial Code of Ethics.



Your Elected Officials

- Mayor:
Randy Pye
Term Expires: Jan. 2010
Phone: 303-754-3350
rpye@centennialcolorado.com
- City Council Members:
 - Ward I:
Rick Dindinger
Term Expires: Jan. 2010
Phone: 303-754-3352
rdindinger@centennialcolorado.com

Vorry Moon
Term Expires: Jan. 2008
Phone: 303-754-3354
vmoon@centennialcolorado.com

- Ward II:
Sue Bosier
Term Expires: Jan. 2010
Phone: 303-754-3404
sbosier@centennialcolorado.com

Bart Miller
Term Expires: Jan. 2008
Phone: 303-754-3359
bmiller@centennialcolorado.com

- Ward III:
Rebecca McClellan
Term Expires: Jan. 2010
Phone: 303-754-3405
rmcclellan@centennialcolorado.com

Andrea Suhaka
Term Expires: Jan. 2008
Phone: 303-770-0058
asuhaka@centennialcolorado.com

- Ward IV:
Todd Miller
Term Expires: Jan. 2008
Phone: 303-754-3361
tmiller@centennialcolorado.com

Ron Weidmann
Term Expires: Jan. 2010
Phone: 303-754-3343
rweidmann@centennialcolorado.com

- City Clerk:
Goldie Fishbein
Term Expires: Jan. 2008
Phone: 303-754-3406
gfishbein@centennialcolorado.com

- City Treasurer:
Vacant

City of Centennial Office
12503 E. Euclid Dr., Ste. 200, Centennial, CO 80111
303-734-4567 (phone) - 720-488-0933 (fax)

[View City Contact Directory](#)

[Contact the Webmaster](#)



City of Centennial

[Contact Us](#) | [About Us](#) | [News](#) | [Calendar](#)

[City Government](#)

[Community Services](#)

[Forms & Licenses](#)

[Land Use](#)

[Municipal Court](#)

[Neighborhoods](#)

[Site Map](#)

[Home](#)

City Government

[Directory](#) [Elected Officials](#) [Purchasing](#) [Finances](#) [Ordinances](#)

[Council Agendas](#) [Council Actions](#) [Youth Comm.](#) [Liquor Board](#)

City of Centennial Municipal Code

City Code

The Centennial Municipal Code contains ordinances approved as of June 30, 2003. You may download the full city code document, or browse through a particular section. Ordinances passed since June 30, 2003 are available farther down this page under "Newer Ordinances". All documents are in PDF format, and require the free Adobe Acrobat Reader software to open.

IMPORTANT NOTE: Because the Municipal Code codification is now more than two years old, consult the subsequent ordinances farther down this page, under "**Newer Ordinances**" for updates to the information you are seeking.

- Centennial Municipal Code, full document (7.3 Mb)

NOTE: This compiled document does not any codes enacted after 6/30/2003. For more recent codes, see the effective dates on the titles below. Also, consult the list of subsequent ordinances under "Newer Ordinances" farther down this page.

Centennial Municipal Code, by Title

- Table of Contents (234 kb)
- Title 1 - General Provisions (74 kb)
- Title 2 - Administration and Personnel (103 kb)
- Title 3 - Municipal Court (150 kb) - adopted 2/23/05
- Title 4 - Offenses & Recodification of Offenses (148 kb) - adopted 5/16/05
- Title 5 - Revenue and Finance (85 kb)
- Title 6 - Business Permits, Licenses and Regulations (128 kb)
- Title 7 - Public Health and Safety (267 kb)
- Title 8 - (Reserved)
- Title 9 - Public Improvements (66 kb)
- Title 10 - Building and Constructions Regulations (109 kb)
- Title 11 - Land Development Code (4 Mb) - effective 12/12/05
 - Chapter 1, Parts 100 - 3500 (1.2 Mb)
 - Chapter 1, Parts 3600 - 4700 (714 kb)
 - Chapter 1, Parts 4800 - 5700 (1 Mb)
 - Chapter 2 (500 kb)
 - Chapter 2A (1 Mb)
 - Chapters 3 - 8 (200 kb)
- Title 12 - Annexation (Reserved)
- Title 13 - (Reserved)

Notes: Titles without links are reserved for future use. Boxed titles inside the PDF documents are links.

Newer Ordinances & Resolutions

The following ordinances and resolutions have been adopted by City Council since July 1, 2003. They will be added to the City Code during its next compilation.

- 2003-O-18: Abatement of Water-Related Nuisances (adopted 8/7/03)
- 2003-O-20: Sales and Use Tax Change (adopted 9/4/03)
- 2003-O-23: Model Traffic Code Changes (adopted 12/4/03)
- 2004-O-02: Parking Violations (adopted 2/2/04)
- 2004-O-04: Establishing a Liquor Licensing Authority (adopted 3/1/04)
- 2004-O-05: Duties of City Manager (adopted 3/15/04)
- 2004-O-06: Animal Control Amendments (adopted 3/15/04)
- 2004-O-12: Expanding Residential Parking Permit Districts (adopted 7/7/04)
- 2004-O-14: Amending Business License Program (adopted 8/2/04)
- 2004-O-17: Amending Fireworks Definition (adopted 8/16/04)
- 2004-O-19: Appointments to Boards and Commissions (adopted 9/8/04)
- 2004-O-21: Sign Size for Emergency Care Hospitals (adopted 11/1/04)
- 2004-O-22: Definitions: Supermarkets & Specialty Food Stores (adopted 11/18/04)
- 2004-O-23: Updating Uniform Building Codes to 2003 Editions (adopted 10/18/04)
- 2004-O-26: Abatement of Nuisances, & Dumping Prohibition (adopted 1/19/05)
- 2004-O-27: Illicit Discharges Into Waterways
- 2004-O-29: Waste Transfer Stations & Similar Land Uses (adopted 12/13/04)
- 2005-O-01: Stipends for LLA Members; Duties of Admin (adopted 2/7/05)
- 2005-O-04: Concerning Vehicle Sales (adopted 4/18/05)
- 2005-O-05: GESC Manual (adopted 3/7/05)
- 2005-O-07: Title 3 - Municipal Court (adopted 2/23/05)
- 2005-O-08: Amend Reg. Trans. Infrastructure Fee (adopted 3/21/05)
- 2005-O-09: Land Use Referrals (adopted 3/21/05)
- 2005-O-10: Permitting Liquor Tastings (adopted 4/18/05)
- 2005-O-15: Extend Temp Land Use Suspensions (adopted 4/4/05)
- 2005-O-16: Extend Temp. Land Use Suspensions (adopted 4/18/05)
- 2005-O-17: Concerning Group Homes (adopted 5/16/05)
- 2005-O-19: Fire Safety; Fire Lanes; Intl Fire Code (adopted 5/16/05)
- 2005-O-21: Concerning Convenience Stores, Gas Stations (adopted 6/6/05)
- 2005-O-22: Concerning Fast Food Restaurants (adopted 6/6/05)
- 2005-O-23: Concerning Car Wash Facilities (adopted 6/6/05)
- 2005-O-24: Concerning Self Storage Facilities (adopted 5/16/05)
- 2005-O-25: Board of Adjustment By-Laws (adopted 6/6/05)
- 2005-O-26: Nonconforming Structures & Land (adopted 6/6/05)
- 2005-O-27: Title 4: Offenses, & Recodification of Offs. (adopted 5/16/05)
- 2005-O-28 Sexually Oriented Businesses Zoning (adopted 8/1/05)
- 2005-O-29: Sexually Oriented Businesses Licensing & Reg. (adopted 8/15/05)
- 2005-O-30 Land Development Code (adopted 11/7/05)
- 2005-O-38: General Improvement Districts (adopted 12/5/05)
- 2006-O-03 Permitted Temporary Uses & Structures (adopted 3/6/06)
- 2006-O-18: Tobacco Possession by Minors (adopted 9/16/06)
- 2006-O-23: Concerning Municipal Court Judges (adopted 11/20/06)
- 2006-O-24: Joint Planning Area Development Regulations

Ancillary Documents

The following documents are either referred to, or incorporated by reference, in the Centennial Municipal Code. Documents that are incorporated by reference may be incorporated in whole or in part. Please refer to the Municipal Code for specific reference information.

- Colorado Model Traffic Code, 2003 Edition
(Refer to 2003-O-23: Model Traffic Code Changes, above)
- International Code Council Web site for information on/purchase of the 2003 International Building Codes, used by the City of Centennial

City of Centennial Office
12503 E. Euclid Dr., Ste. 200, Centennial, CO 80111
303-734-4567 (phone) - 720-488-0933 (fax)

[View City Contact Directory](#)

Contact the Webmaster



City of Centennial

[Contact Us](#) | [About Us](#) | [News](#) | [Calendar](#)[City Government](#)[Community Services](#)[Forms & Licenses](#)[Land Use](#)[Municipal Court](#)[Neighborhoods](#)[Site Map](#)[Home](#)**Municipal Court****Court Information**

The Office of the Clerk of the Court is currently open Monday - Friday, 8:00 a.m. to 5:00 p.m. You may contact the Municipal Court by phone, fax, email, or by appearing at the City Service Center.

Notice: During severe weather conditions, please call the main City phone number, 303-734-4567, for information on closure of the City offices. If the City offices are closed, the Municipal Court is closed as well.

DIRECTIONS to Centennial Municipal Court:

Take East Arapahoe Road to Revere Parkway (Revere is one block east of Peoria and one block west of Potomac). Turn NORTH on Revere, and then take an immediate LEFT onto East Euclid Drive. Follow Euclid Drive to the third building on your right. It is a 2-story, gray brick building; the marquee sign out front says, "Arapahoe Corporate Park." The court offices are on the 2nd floor, directly across from the elevator.

Address

Centennial Municipal Court
12503 E. Euclid Drive, Suite 260
Centennial CO 80111

Phone: 303-754-3380

Fax: 303-754-3389

General information: courtinfo@centennialcolorado.com

Municipal Judges

Ford H. Wheatley IV, Presiding Judge
Richard G. McManus, Jr., Assistant Judge
Suzanne M. Staiert, Assistant Judge

Court Staff

Penny Verhoeff, Clerk of the Court

Schedule of Court Sessions

Evening court is held every Tuesday evening, at 6:00 p.m. Check-in begins at 5:30 p.m. Daytime court sessions are generally held on Monday and Wednesday afternoons at 1 p.m. Check-in begins at 12:30 p.m.

Following dates are legal holidays for the City of Centennial. The Court and the Court Clerk's office will be closed:

New Years Day
Martin Luther King Day
President's Day
Memorial Day
Independence Day
Labor Day
Veteran's Day
Thanksgiving Day

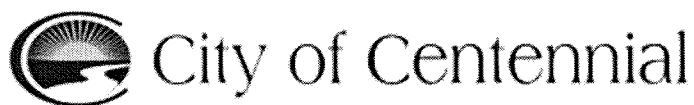
Friday after Thanksgiving
Christmas Day

Traffic Fine Schedule (PDF doc)

City of Centennial Office
12503 E. Euclid Dr., Ste. 200, Centennial, CO 80111
303-734-4567 (phone) - 720-488-0933 (fax)

[View City Contact Directory](#)

[Contact the Webmaster](#)

[Contact Us](#) | [About Us](#) | [News](#) | [Calendar](#)[City Government](#)[Community Services](#)[Forms & Licenses](#)[Land Use](#)[Municipal Court](#)[Neighborhoods](#)[Site Map](#)[Home](#)

Community Services

[► Services & Info](#) ► [Law Enforcement](#) ► [Fire Protection/EMS](#) ► [Utilities](#) ► [Public Works](#)

Fire Protection/Emergency Medical Services

Fire Protection

There are four fire protection districts within the City of Centennial. They are:

- Cunningham Fire Protection District: www.cfpd.org
- Littleton Fire Department: www.littletongov.org/fire/
- Parker Fire Protection District: www.parkerfire.org
- South Metro Fire Rescue: www.southmetro.org

Each is funded by property taxes and is governed by an elected board.

Emergency Medical Services

In case of emergency, call 911.

Area Hospitals:

- Centennial Medical Plaza: www.auroramed.com
- Centura Health: www.centura.org
- The Children's Hospital: www.childrenshospitalden.org
- Craig Hospital: www.craighospital.org
- Denver Health Medical Center: www.denverhealth.org
- Exempla Healthcare: www.exempla.org
- HealthONE: HealthONEcares.com
- Littleton Adventist Hospital: www.littletonhosp.org
- Lutheran Medical Center: www.exempla.org
- The Medical Center of Aurora: www.auroramed.com
- National Jewish Medical and Research: www.nationaljewish.org/index.aspx
- Porter Adventist Hospital: www.porterhosp.org
- Presbyterian/St. Luke's Medical Center: www.pslmc.com
- Rose Medical Center: www.rosebabies.com
- Saint Joseph Hospital: www.exempla.org
- Sky Ridge Medical Center: www.skyridgemedcenter.com
- Swedish Medical Center: www.swedishhospital.com

[► RETURN TO TOP](#)

City of Centennial Office
12503 E. Euclid Dr., Ste. 200, Centennial, CO 80111
303-734-4567 (phone) - 720-488-0933 (fax)



City Government	Contact Us About Us News Calendar
Community Services	Community Services
Forms & Licenses	Services & Info Law Enforcement Fire Protection/EMS Utilities Public Works
Land Use	
Municipal Court	
Neighborhoods	
Site Map	
Home	

Services & Info

The City of Centennial contracts with Arapahoe County for several city services, including law enforcement, animal control, public works, and elections. Other services, such as fire protection, libraries, park and recreation services, schools, water and utilities are provided to Centennial citizens by special districts. Click on the links below for more information on services in Centennial.

- [Animal Control](#)
- [Building Inspections](#)
- [Business Licenses & Taxes](#)
- [Elections](#)
- [Law Enforcement](#)
- [Libraries](#)
- [Liquor License](#)
- [Parks/Recreation](#)
- [Planning and Zoning](#)
- [Public Works](#)
- [Recycling Services](#)
- [Snow Removal](#)
- [Street Sweeping](#)

Animal Control

The City of Centennial contracts with Arapahoe County for several city services, including animal control. The following City of Centennial ordinances apply to animal control within the City limits:

- *Running-at-Large:* Dogs must be under the control of their owners at all times on public or private property. Dogs may not be on private property without the permission of the property owner.
- *Barking Dog:* The City of Centennial does have a noisy dog ordinance.
- *Animal Licensing:* All dogs must be licensed annually, by March 1. Apply for a new license or renewal either in person at the address below, or use the form found here. It may be printed out, filled in and then mailed with payment and required attachments.

Animal Control licenses dogs, and responds to a variety of animal issues, including

- [Animal bite tracking/recording](#)
- [Noisy dog complaints](#)
- [Releasing small wildlife from houses](#)
- [Capture & release of snakes](#)
- [Stray animal hospitalization](#)
- [Stray animal impoundment](#)

- Dead animal pick-up & disposal
- Live-animal traps for up to seven days.

There are no ordinances governing cats in Centennial.

The arrival of West Nile Virus has required significant attention to mosquito control. In 2004 Centennial was surveyed for mosquito breeding sites, and as additional sites are discovered they are added to the control efforts. The 2005 mosquito season began with more than 70 known breeding sites on public property that were checked weekly and treated with larvacide as needed. This program continues in 2006 and also works with private property owners who may have standing water on their property.

Animal Control Office

10730 E. Briarwood Ave, Suite 180
Centennial, CO 80112
Phone: 720-874-6750

Website: <http://www.co.arapahoe.co.us/Departments/PW/AnimalControl/index.asp>

[RETURN TO TOP](#)

Business Licenses & Taxes

Currently, the City of Centennial does not have a business licensing program.

Retail businesses in Centennial must currently collect a 2.5% sales tax for the city and remit it to the Colorado Department of Revenue.

Businesses subject to sales tax collection who wish to operate in the City of Centennial must obtain a sales tax license from the Colorado Department of Revenue, 303-866-3091.

[RETURN TO TOP](#)

Libraries

Centennial residents may use any library in the city operated by the Arapahoe Library District. Residents may also participate in the Colorado Library Card Program, which allows library cardholders to borrow items from any participating academic, school, and public library in Colorado. The following libraries are in Centennial:

- Castlewood Xpress Library
6739 South Uinta Street
Centennial, CO 80112
Phone: 303-771-3197
FAX: 303-771-3264
- Koelbel Public Library
5955 South Holly Street
Centennial, CO 80121
Phone: 303-220-7704
FAX: 303-220-1651
- Smoky Hill Public Library
5430 S. Biscay Circle
Centennial, Colorado 80015
Phone: 303-693-7449
FAX: 303-690-4572
- Southglenn Public Library
7500 South University Blvd #101
Centennial, CO 80122
Phone: 303-221-3998
FAX: 303-740-8356

[RETURN TO TOP](#)

Parks and Recreation

Several parks and recreation districts serve the City of Centennial; each is governed by elected boards and funded by property taxes.

The three primary districts that serve Centennial residents are:

Arapahoe Parks and Recreation

Arapahoe County Parks and Recreation

South Suburban Parks and Recreation

There are also many small park districts in the eastern half of the city.

[RETURN TO TOP](#)

Recycling Services

The City of Centennial participates with Arapahoe County in funding a household hazardous waste curbside pick-up service for residents. Centennial residents pay only a reasonable \$20 co-pay to get rid of as many things as will fit into a big plastic trash bag supplied by the pickup company.

To request a pickup or to simply get more information, you can call 1-800-449-7587 or go to www.curbsideinc.com, and click on Residential Customers, then Arapahoe County. You can also download this curbside pickup brochure. There are some things this service will not take, such as ammunition, old computers or biological waste.

Here are some additional recycling resources that can help you:

- Colorado Recycles: www.colorado-recycles.org
- Tri-County Health: www.tchd.org/pdfs/household_hazardous_waste.pdf
- Earth 911: www.earth911.org
- The Internet Consumer Recycling Guide: www.obviously.com/recycle/

City of Centennial Office
12503 E. Euclid Dr., Ste. 200, Centennial, CO 80111
303-734-4567 (phone) - 720-488-0933 (fax)

[View City Contact Directory](#)

Contact the Webmaster

EXHIBIT D

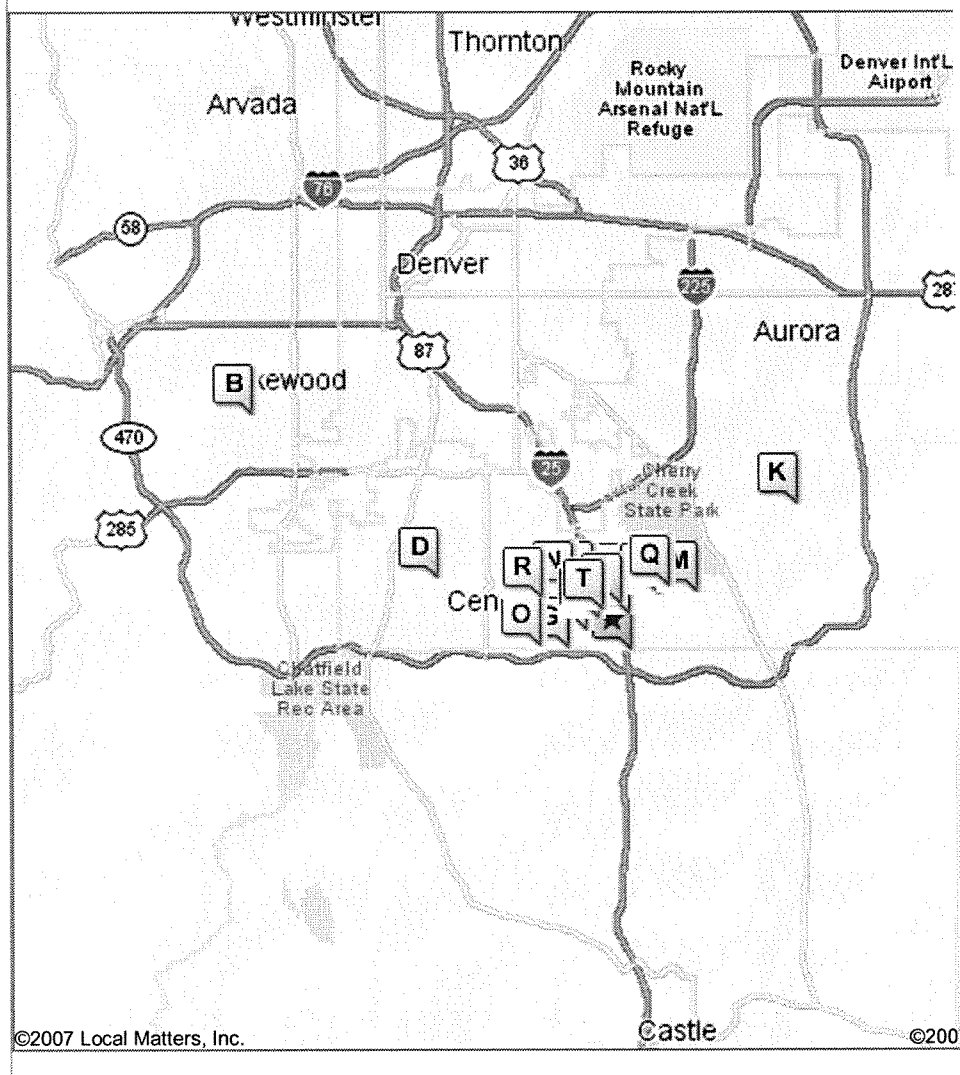
DEX


YELLOWPAGES

WHITE PAGES

GOVERNMENT

**Results: 1 - 20 of 4765 centennial around
Centennial, CO**



 centennial


- A. Abo's Pizza Of Centennial
(720) 200-2888
- B. Centennial East RV and Boat Storage
(303) 680-1222
Centennial DTC- Sinn-A-Rama

- C.
- D. Centennial Collision Center
(303) 794-9050
- E. Centennial Executive Suites
(303) 220-6080
- F. Centennial Food & Beverage
(303) 985-9134
- G. UPS Store The Centennial
(303) 770-5800
- H. Perfect Teeth Centennial
(303) 773-2273
- I. Centennial Mortgage & Financial Services
(303) 792-5755
- J. Advance America Cash Advance Centennial
(720) 488-6535
- K. Centennial Christian Academy
(303) 680-7402
- L. Centennial Medical Center John C Harris MD
(303) 790-1999
- M. Centennial Medical Plaza-HealthONE
(303) 699-3000
- N. Learning RX Centennial
(720) 529-0780
- O. Advance America Cash Advance Centennial
(720) 488-0500
- P. Allstate Insurance Companies Sales Offices Centennial
(303) 799-8845
- Q. Allstate Insurance Companies Sales Offices Centennial
(303) 708-0785
- R. Allstate Insurance Companies Sales Offices Centennial
(720) 200-4723
- S. Allstate Insurance Companies Sales Offices Centennial
(303) 792-5865
- T. Allstate Insurance Companies Sales Offices Centennial
(303) 694-0831

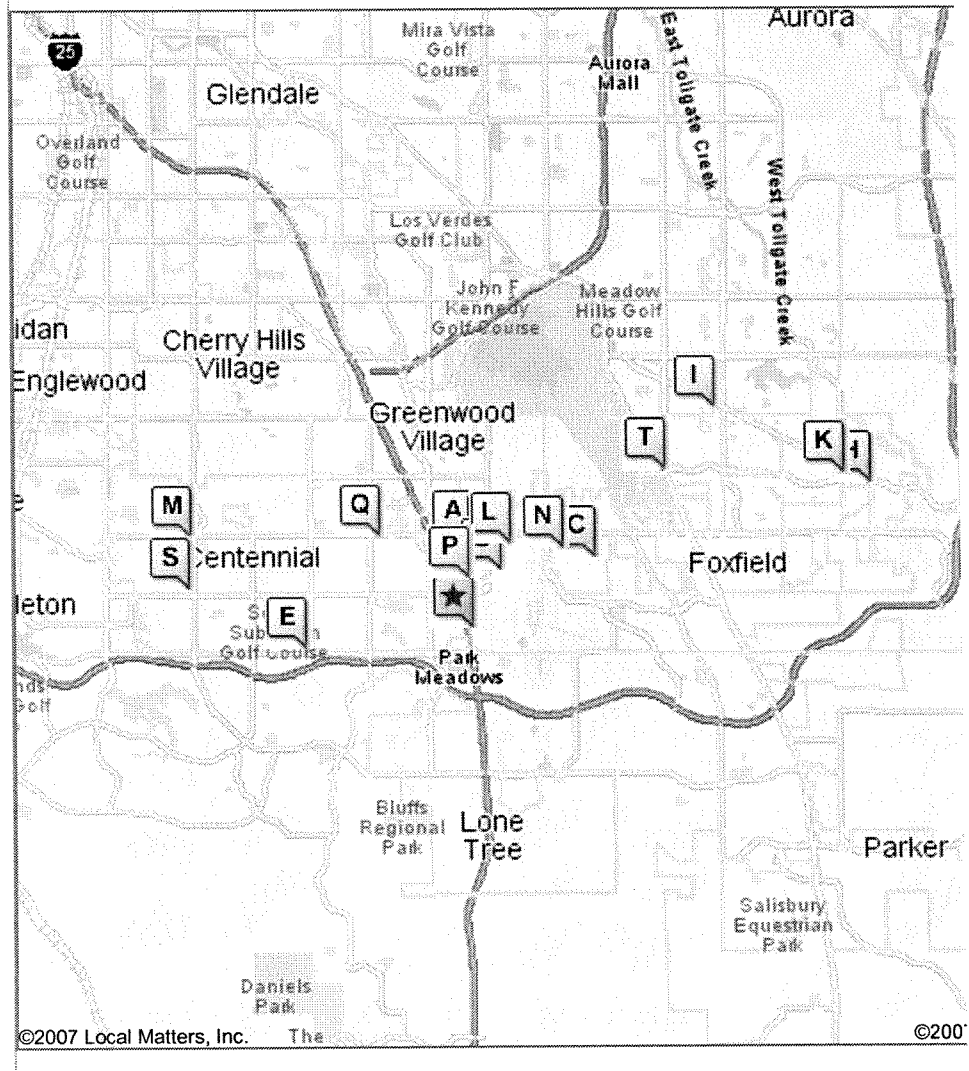
1 - 20 of 4765

 www.taxbrain.com	Do You Want Money 2-Day?
	Prepare and File Your State & Federal Taxes Online
	

Copyright © 2007 Dex Media Inc. All Rights Reserved



Results: 61 - 80 of 4765 centennial around Centennial, CO




centennial

- A. Centennial Mortgage & Financial Service Inc
(303) 792-5755
- B. Centennial Pediatrics PC
(303) 680-5437


(303) 799-8035

- D. Centennial Public Works Dept
(720) 874-6500
- E. Checker Auto Parts Centennial
(303) 773-9027
- F. Chipotle Mexican Grill Centennial
(303) 708-1733
- G. Chipotle Mexican Grill Fax Line Centennial
(303) 708-1355
- H. Colorado Community Bank Of Centennial
(303) 693-7009
- I. Commercial Federal Bank Branch Locations Centennial
(303) 202-5480
- J. Compass Bank Centennial To Open A New Account
(303) 672-6450
- K. Compass Bank Denver Area Banking Locations Centennial
(303) 672-6450
- L. Cost Cutters Family Hair Salons Centennial
(303) 790-4606
- M. Edward Jones Centennial
(720) 529-0906
- N. Edward Jones Centennial
(303) 706-1138
- O. Edward Jones Centennial
(303) 693-7037
- P. Enterprise Rent-A-Car Centennial
(303) 708-8838
- Q. Grease Monkey Centennial
(303) 721-1900
- R. Heritage Cleaners Centennial
(303) 617-8555
- S. Heritage Cleaners Centennial
(303) 267-0320
- T. Heritage Cleaners Centennial
(303) 699-1531

61 - 80 of 4765

Find Today's Low Mortgage Rates		<input type="radio"/> Refinance
		<input type="radio"/> Purchase
		<input type="radio"/> Home Equity
Choose State <input type="button" value="v"/>	30 year fixed <input type="button" value="v"/>	<input type="button" value="GO"/>
		 <small>A Service of LendingTree, LLC</small>

Copyright © 2007 Dex Media Inc. All Rights Reserved



41 - 60 of 61 Restaurants around Centennial, CO

Sorted by: [Relevance](#)

Name	Description	Specialty	Distance
A. Mama Roma Pasta & Pizza			1.65 miles from
(303) 796-7662	8100 S Quebec St Centennial, CO 80112-4408		
B. Mcdonalds Restaurant			1.17 miles from
(303) 662-1318	10555 E Briarwood Cir Centennial, CO 80112-1146		
C. North China			4.49 miles from
(303) 771-9738	7500 S University Blvd Centennial, CO 80122-3194		
D. Outback Steakhouse			1.07 miles from
(303) 792-2903	10443 E Costilla Ave Centennial, CO 80112-3737		
E. Papa John's Pizza Centennial			7.28 miles from
(720) 870-7474	20931 E Smoky Hill Rd Centennial, CO 80015-5184		
F. Pasta Bella Restaurants			0.85 miles from
(303) 706-1734	8225 S Chester St Centennial, CO 80112-3528		
G. Pho Saigon			1.65 miles from
(303) 694-6494	8101 S Quebec St Centennial, CO 80112-2900		
H. Pizza Hut Delivery Or Carryout			2.85 miles from
(303) 220-1181	5270 E Arapahoe Rd Centennial, CO 80122-2488		
I. Pizza Hut Delivery Or Carryout			6.97 miles from
(303) 699-6980	5657 S Himalaya Way Centennial, CO 80015-3695		
J.			0.85 miles from



classmates.com

Friends from
High SchoolCLICK HERE to find out
what your old friends
are up to...Springfield High
(1084)Fairmont
High (661)Thomas Jefferson
High (765)YOUR High
School (820) NEW!

Quiznos

(303) 790-2861
8225 S Chester St
Centennial, CO 80112-3528

K. Quizno's Classic Subs Fax **4.56 miles from**

(720) 529-3278
2514 E Arapahoe Rd
Centennial, CO 80122-1701

L. Rob-Kraft Inc **4.49 miles from**

(303) 793-0341
7480 S University Blvd
Centennial, CO 80122-1688

M. Subway Sandwiches & Salads **1.72 miles from**

(303) 766-9880
8223 S Quebec St
Centennial, CO 80112-4415

N. Subway Sandwiches & Salads **1.72 miles from**

(303) 488-0099
8223 S Quebec St
Centennial, CO 80112-4415

O. Sushi Kazu Japanese Restaurant **2.10 miles from**

(303) 706-0100
12201 E Arapahoe Rd
Centennial, CO 80112-3918

P. Sushi Terrace **2.61 miles from**

(303) 779-7931
8162 S Holly St
Centennial, CO 80122-4004

Q. Tokyo Joe's **0.85 miles from**

(720) 873-6641
8225 S Chester St
Centennial, CO 80112-3528

R. Trail Dust Steak House Englewood **0.61 miles from**

(303) 790-2420
7101 S Clinton St
Centennial, CO 80112-3615

S. Wingin It **1.70 miles from**


(720) 207-2435
8200 S Quebec SUITE A2A
Centennial, CO 80112-3258

(Map, Yellow Page Ad)

T. Yaho Bowl **0.94 miles from**

(303) 799-4121
12023 E Arapahoe Rd SUITE
Unit 120
Centennial, CO 80112-3816

Business Owners: Learn about business profiles



21 - 40 of 61 Restaurants around Centennial, CO

Sorted by: **Relevance**

Name	Description	Specialty	Distance
A. Chipotle Mexican Grill			0.94 miles from
(303) 708-1733 12073 E Arapahoe Rd Centennial, CO 80112-3810			
B. Chipotle Mexican Grill Fax Line			0.94 miles from
(303) 708-1355 12073 E Arapahoe Rd Centennial, CO 80112-3810			
C. Dry Creek Deli Restaurant			0.50 miles from
(303) 771-9391 7348 S Alton Way Centennial, CO 80112-2328			
D. Einstein Bros Bagel #3346			0.94 miles from
(303) 706-9992 12073 E Arapahoe Rd SUITE Unit A Centennial, CO 80112-3810			
E. El Parral Mexican Restaurant			3.52 miles from
(303) 220-1015 4151 E County Line Rd Centennial, CO 80122-8113			
F. Fatburger			0.88 miles from
(303) 790-9501 8255 S Chester St Centennial, CO 80112-3551			
G. Fazoli's Restaurant			1.75 miles from
(720) 214-5502 8260 S Quebec St Centennial, CO 80112-3188			
H. Finn McCool's Bar & Grill			1.23 miles from
(303) 770-8832 8880 E Arapahoe Rd Centennial, CO 80112-1405			
I. Fox & Hound			2.91 miles from
(720) 493-0111 5150 E Arapahoe Rd SUITE E1			

the secret is out

"New Medifast book explains the doctor's secret to losing weight and keeping it off"

Now available at the special preview price of

\$16.95

click to order your copy

Medifast

www.medifastbook.com

Centennial, CO 80122-4820

J. FRM	2.43 miles from
(303) 770-9181 6053 S Quebec St Centennial, CO 80111-4503	
K. Ge-Jo's IV	1.57 miles from
(303) 779-4740 7200 E Dry Creek Rd Centennial, CO 80112-2537	
L. Goal Line Grill Llc	5.46 miles from
(303) 766-9343 16728 E Smoky Hill Rd Centennial, CO 80015-2400	
M. Hometown Buffet	4.58 miles from
(303) 220-0612 8242 S University Blvd Centennial, CO 80122-3157	
N. Jade Garden Restaurant	2.93 miles from
(303) 770-5188 5120 E Arapahoe Rd Centennial, CO 80122-2303	
O. Joy Luck Chinese Restaurant	2.64 miles from
(303) 779-8050 8247 S Holly St Centennial, CO 80122-4003	
P. Juice Stop	5.47 miles from
(303) 627-1060 16748 E Smoky Hill Rd SUITE Unit B Centennial, CO 80015-2495	
Q. Kentucky Fried Chicken	7.07 miles from
(303) 680-0800 5677 S Himalaya St Centennial, CO 80015-3451	
R. Little Pub Company	0.50 miles from
(303) 683-3303 7348 S Alton Way Centennial, CO 80112-2328	
S. Los Dos Potrillos Mexican Restaurant	2.65 miles from
(720) 529-0299 8251 S Holly St Centennial, CO 80122-4003	
T. Mama Louise Italian Restaurant	4.17 miles from
(303) 799-1993 15412 E Orchard Rd Centennial, CO 80016-3005	

Business Owners: Learn about business profiles



1 - 20 of 61 Restaurants around Centennial, CO

Sorted by: **Relevance**

Name	Description	Specialty	Distance
A. Abo's Pizza Of Centennial			1.77 miles from
(720) 200-2888 7475 E Arapahoe Rd Centennial, CO 80112-1446 (Map)		Budweiser Busch Coca-Cola	
B. Jade Garden			2.93 miles from
(303) 770-5188 5120 E Arapahoe Rd Centennial, CO 80122-2303 (Map, Yellow Page Ad)		Chicken Dinner Lunch	
C. Landry's Seafood House			0.54 miles from
(303) 792-0285 7209 S Clinton St Centennial, CO 80112-3614 (Map, Yellow Page Ad)		Chicken Pasta Seafood	
D. Cafe Ambrosia			7.31 miles from
(303) 766-2585 20981 E Smoky Hill Rd SUITE Unit D Centennial, CO 80015-5189 (Map)			
E. Bucci's Greek And Italian Specialties			2.55 miles from
(303) 796-1000 8030 S Holly St Centennial, CO 80122-4025 (Map, Yellow Page Ad)		Calzones Pasta Pizza	
F. Mama Roma Ristorante Italiano			1.65 miles from
(303) 796-7662 8100 S Quebec St Centennial, CO 80112-3100 (Map, Yellow Page Ad)		Calzones Pasta Pizza	
G. Buffalo Wild Wings Grill & Bar			0.88 miles from
(303) 768-9464 8255 S Chester St Centennial, CO 80112-3552 (Map, Yellow Page Ad)		Buffalo Wings	
H.			1.93 miles from



classmates.com

**Friends from
High School****CLICK HERE** to find out
what your old friends
are up to...Springfield High
(1084)Fairmont
High (661)Thomas Jefferson
High (765)**YOUR High
School (820) NEW!**

Pesce Fresco

(303) 290-9705
6600 S Quebec St
Centennial, CO 80111-4627

Fish
Pasta
Seafood

(Map, Yellow Page Ad)

I. SAPA Restaurant

1.07 miles from

(303) 741-4051
6882 S Yosemite St
Centennial, CO 80112-1407

Seafood

(Map, Yellow Page Ad)

J. Winston Hill's Ribs & Stuff

2.95 miles from

(303) 843-6475
5090 E Arapahoe Rd SUITE
Rm B1
Centennial, CO 80122-2302

Brisket
Chicken
Dinner

(Map, Yellow Page Ad)

K. Bono's Pit Bar-B-Q

0.22 miles from

(303) 850-7427
9393 E Dry Creek Rd
Centennial, CO 80112-2817

(Map, Yellow Page Ad)

L. Avalanche Grill

1.68 miles from

(303) 754-0544
6901 S Peoria St
Centennial, CO 80112-4127

M. Bistro Al Vino

4.21 miles from

(303) 400-3166
15352 E Ida Dr
Centennial, CO 80015-4286

N. Boston Market

1.73 miles from

(303) 694-6976
8243 S Quebec St
Centennial, CO 80112-3189

O. Burger King

1.74 miles from

(303) 694-6072
8260 S Quebec St
Centennial, CO

P. Burger King # 12202

7.06 miles from

(303) 766-2386
5697 S Himalaya St
Centennial, CO 80015-3451

Q. Burger King #13779

2.62 miles from

(303) 790-0276
6712 S Potomac St
Centennial, CO 80112-3915

R. China Cafe

6.89 miles from

(303) 400-3510
5616 S Gibraltar Way SUITE D
Centennial, CO 80015-5305

S. Chipotle Mexican Grill

6.86 miles from

(303) 627-9080
20209 E Smoky Hill Rd SUITE
Apt C
Centennial, CO 80015-3115

T. Chipotle Mexican Grill

6.86 miles from

(303) 627-9697
20209 E Smoky Hill Rd
Centennial, CO 80015-3104

Business Owners: Learn about business profiles



61 - 61 of 61 Restaurants around Centennial, CO

Sorted by: **Relevance**

Name	Description	Specialty	Distance
A. Yuan Palace Mongolian BBQ			1.73 miles from
(303) 771-6296 7555 E Arapahoe Rd Centennial, CO 80112-1290			

Business Owners: Learn about business profiles



classmates.com

Friends from High School

CLICK HERE to find out what your old friends are up to...



Springfield High (1084)



Fairmont High (661)



Thomas Jefferson High (765)

**YOUR** High School (820) **NEW!**

Copyright © 2007 Dex Media Inc. All Rights Reserved



☐ The distance shown is measured from the center of "Centennial, CO".

1 - 20 of 62 church around Centennial, CO

Sorted by: **Relevance**

Name	Description	Specialty	Distance
A. Eastern Hill Community Church	Where God's Word Can Change Your Life, Join Us Today		6.66 miles from
(303) 699-1470	Serving the Aurora area for over 20 years. Visit us at: www.Ehills.org		
19697 E Smoky Hill Rd			
Centennial, CO 80015-3102			
: Christian Reformed (Map, Web site, E-mail, Specials)			
: Community (Map, Web site, E-mail, Specials)			
B. Arapahoe Road Baptist Church			5.60 miles from
(303) 794-3033			
780 E Arapahoe Rd			
Centennial			
: Baptist Southern (Map, Yellow Page Ad)			
C. Fellowship Community Church			4.04 miles from
(303) 699-1110			
6263 S Parker Rd			
Centennial, CO 80016-1077			
: Evangelical Free (Map, Yellow Page Ad)			
D. Hope Fellowship Church			1.27 miles from
(720) 259-2390			
8195 E Costilla Blvd			
Centennial, CO 80112-1286			
: Non - Denominational (Map, Yellow Page Ad)			
E. Lutheran Church Of The Holy Spirit			4.62 miles from
(303) 794-3451			
6400 S University Blvd			
Centennial, CO 80121-2916			
: Lutheran ELCA (Map, Yellow Page Ad)			
: Lutheran (Map, Yellow Page Ad)			
F. Bethany Evangelical Free Church			6.20 miles from
(303) 798-8419			
6240 S Broadway			
Centennial, CO 80121-2207			
: Evangelical Free (Map, Yellow Page Ad)			
: Preschool & Kindergarten (Map, Yellow Page Ad)			
G. Cherry Creek Weslean Church			6.92 miles from
(303) 693-5706			
19401 E Chenango Dr			
Centennial, CO 80015-3405			

the secret is out

"New Medifast book explains the doctor's secret to losing weight and keeping it off"

Now available at the special preview price of

\$16.95

click to order your copy


Medifast

www.medifastbook.com

Centennial, CO 80112-4225

J. Denver Sam Sung Presbyterian Church	5.92 miles from
(720) 283-8370 7055 S Lincoln St Centennial, CO 80122-1139	
K. Fellowship Community Church-Evangelical Free Church	4.03 miles from
(303) 699-1110 6263 S Parker Centennial, CO 80016-1077	
L. Good Shepherd Episcopal Church	0.76 miles from
(303) 740-2688 8545 E Dry Creek Rd Centennial, CO 80112-2750	
M. Grace Community Church	0.49 miles from
(303) 792-7200 7338 S Alton Way Centennial, CO 80112-2322	
N. Highlands Baptist Church Littleton	5.15 miles from
(303) 798-1204 1510 E Phillips Ave Centennial, CO 80122-3276	
O. Highline Community Church	4.76 miles from
(303) 730-1874 6325 S University Blvd Centennial, CO 80121-2914	
P. New Life Mission Church	3.66 miles from
(303) 617-1005 15580 E Hinsdale Cir Centennial, CO 80112-4225	
Q. Shepherd Of The Hills Lutheran Church And School	4.50 miles from
(303) 798-0711 7691 S University Blvd Centennial, CO 80122-3144	
R. Smoky Hill Baptist Church	6.46 miles from
(303) 699-2129 19315 E Smoky Hill Rd Centennial, CO 80015-3124	
S. South Holly Baptist Church	2.56 miles from
(303) 773-1717 7101 S Holly St Centennial, CO 80122-2563	
T. South Suburban Church Of Christ	1.58 miles from
(303) 221-1504 7369 E Easter Ave Centennial, CO 80112-1241	


Business Owners: Learn about business profiles



21 - 40 of 62 church around Centennial, CO

Sorted by: **Relevance**

Name	Description	Specialty	Distance
A. Highline Community Church			4.76 miles from
(303) 730-1874 6325 S University Blvd Centennial, CO 80121-2914			
B. New Life Mission Church			3.66 miles from
(303) 617-1005 15580 E Hinsdale Cir Centennial, CO 80112-4225			
C. Shepherd Of The Hills Lutheran Church And School			4.50 miles from
(303) 798-0711 7691 S University Blvd Centennial, CO 80122-3144			
D. Smoky Hill Baptist Church			6.46 miles from
(303) 699-2129 19315 E Smoky Hill Rd Centennial, CO 80015-3124			
E. South Holly Baptist Church			2.56 miles from
(303) 773-1717 7101 S Holly St Centennial, CO 80122-2563			
F. South Suburban Church Of Christ			1.58 miles from
(303) 221-1504 7369 E Easter Ave Centennial, CO 80112-1241			
G. Southern Baptist Churches Of Colorado			0.54 miles from
(303) 771-2480 7393 S Alton Way Centennial			
H. Colo Baptist General Convention			0.54 miles from
(303) 771-2480 7393 S Alton Way Centennial, CO 80112-2302			
I. Resurrection Anglican Fellowship			4.49 miles from
(720) 283-8921 7562 S University Blvd Centennial, CO 80122-3159			
J.			2.92 miles from




Affordable Minister

(303) 433-85607025 S Elm Ct
Centennial, CO 80122-2459**K. Affordable Ministers****2.89 miles from****(303) 433-8560**7025 S Elm
Centennial, CO 80122-2459

: Wedding Chapels & Ceremonies (Map, Yellow Page Ad)

L. Baptist Foundation Of Colorado**0.54 miles from****(303) 771-2480**7393 S Alton Way
Centennial**M. Christian Family Ministries****1.34 miles from****(303) 773-0849**8410 E Briarwood Ave
Centennial, CO**N. Community Of Grace****7.45 miles from****(303) 766-3410**4343 S Flanders St
Centennial, CO 80015-5443**O. Congregation Beth Shalom****5.85 miles from****(303) 794-6643**6116 S Pennsylvania St
Centennial, CO 80121-2256**P. Faith Community Fellowship****3.65 miles from****(303) 771-1443**6700 S Colorado Blvd
Centennial, CO 80122-2065**Q. Family Worship Center****5.71 miles from****(303) 347-9706**6395 S Clarkson St
Centennial, CO 80121-2416**R. National Baptist Ministries****4.85 miles from****(303) 730-1033**6881 S Race St
Centennial, CO**S. Oasis Center For Spiritual Living Rev****0.85 miles from****(303) 662-1505**9940 E Costilla Ave
Centennial, CO 80112-3658**T. Prairie Unitarian****4.33 miles from****(303) 840-5928**7756 S Elizabeth Ct
Centennial, CO 80122-3314


Business Owners: Learn about business profiles



41 - 60 of 62 church around Centennial, CO

Sorted by: **Relevance**

Name	Description	Specialty	Distance
A. Skyview Presbyterian			5.42 miles from
(303) 791-8791 7607 S Emerson Ct Centennial, CO 80122-3073			
B. Smokey Hill Vineyard			6.78 miles from
(303) 690-2520 20050 E Smoky Hill Rd Centennial, CO 80015-3134			
C. Asbury Korean United Methodist Church			3.53 miles from
(720) 529-5757 7140 S Colorado Blvd Centennial, CO 80122-1941			
D. Church Financial Svc			3.57 miles from
(720) 252-9277 3864 E Long Pl Centennial, CO			
E. Church Of Christ			3.79 miles from
(303) 741-0265 6495 S Colorado Blvd Centennial, CO 80121-3228			
F. Church Of Jesus Christ Of Latter-Day Saints Arapahoe Seminary Main Numbers Seminaries & Institutes Of Religion			4.75 miles from
(303) 797-6075 7425 S Franklin St Centennial, CO 80122-1433			
G. Church Of Jesus Christ Of Latter-Day Saints Family History Center Meeting House Littleton Colorado Stake			4.89 miles from
(303) 798-6461 1939 E Easter Ave Centennial, CO 80122-1311			
H. Church Of Jesus Christ Of Latter-Day Saints Littleton Main Numbers Family History Centers			4.89 miles from
(303) 798-6461 1939 E Easter Ave Centennial, CO 80122-1311			
I. Church Of Jesus Christ Of Latter-Day Saints Main Numbers Denver Colorado Temple			4.96 miles from



(303) 730-0220
 2001 E Phillips Cir
 Centennial, CO 80122-3264

J. Church Of Jesus Christ Of Latter-Day Saints The **3.57 miles from**

(720) 214-5542
 8150 S Colorado Blvd
 Centennial, CO 80122-3600

K. Smokey Hill Church Of Christ-Construction Site **4.43 miles from**

(303) 699-9117
 16701 E Arapahoe Rd
 Centennial, CO 80016-1481

L. Southside Bible Church **0.81 miles from**

(303) 741-4005
 7076 S Alton Way SUITE Unit
 B
 Centennial, CO 80112-2014

M. Southwest Church Organs **0.47 miles from**

(303) 773-2232
 7302 S Alton Way
 Centennial, CO 80112-2313

N. St Thomas Moore Catholic Church Discovery Job Network **1.62 miles from**

(303) 220-3384
 8035 S Quebec St
 Centennial, CO 80112-3118

O. St Thomas Moore Catholic Church Religious Education Ofc **1.62 miles from**

(303) 770-0531
 8035 S Quebec St
 Centennial, CO 80112-3118

P. St Thomas Moore Catholic Church St Thomas More School **1.81 miles from**

(303) 770-0441
 7071 E Otero Ave
 Centennial, CO 80112-3172

Q. St Thomas Moore Catholic Church Youth Center **1.62 miles from**

(303) 220-3388
 8035 S Quebec St
 Centennial, CO 80112-3118

R. **Pamela M Buckland State Farm Insurance Agency** **6.11 miles from**
 Save Up To 40% On Auto Rates With State Farm

(303) 794-2629
 6600 S Broadway
 Centennial, CO 80121-2308

We are open on Saturdays from 9:00
 am to 1:00 pm. Se habla Espanol.

ATVs
 Auto Insurance
 Boats
 more...

: Insurance (Map, Web site, E-mail, Specials)
 : Auto & Vehicle Insurance (Map, Web site, E-mail, Specials)

S. **AV-1 Home Theater Systems** **0.48 miles from**
 Taking You Into The Future

(720) 299-3496
 Centennial

AV-1 is a growing corporation providing LG
 Residential and Commercial Customers Mid-Atlantic
 with Entertainment, Communication,
 Security, Home/Office more...

: Stereo & Hi Fi Dealers (Map, Web site, E-mail, Specials)
 : Television Dealers (Map, Web site, E-mail, Specials)
 : Home Theater (Map, Web site, E-mail, Specials)

T. Colorado Deadlock

2.54 miles from

(303) 221-3230
 7520 S Hudson Ct
 Centennial, CO 80122-3859

Deadbolts
 Keys
 Locks



: Locks & Locksmiths (Map, Yellow Page Ad)

Business Owners: Learn about business profiles

Health Information

[Home](#) | [Contact Us](#) | [Find A Physician](#) | [Employment Opportunities](#) | [Volunteer Opportunities](#)

[About Us](#)[News & Events](#)[Health Information](#)[Patient Resources](#)[Programs/Services](#)**Therapeutic Centers**-- Please Choose -- **Health Conditions**-- Please Choose -- **Wellness Centers**-- Please Choose -- **Centennial Medical Plaza***Medical Services for the Entire Family*

Located at the crossroads of Arapahoe and Jordan Roads, Centennial has experienced staff members, high patient, employee and physician satisfaction and a focus on personalized care make it a unique medical facility.

Centennial Medical Plaza treats injuries and illnesses with virtually all the support services of a hospital setting. Centennial has a full-service ER with special expertise and staff for treating children's illness' and injuries.

Centennial Medical Plaza is an affiliate of The Medical Center of Aurora, a full service hospital near Mississippi and South Potomac.

**HEALTHONE - UNITED AGREEMENT REACHED**

UnitedHealthcare members back in network with HealthONE facilities. [Read more >>](#)

Send This Page To A
Friend | Print This Page



Centennial Medical Plaza
14200 E. Arapahoe Rd.
Centennial, CO 80112
Telephone: (303) 755-3303

ehc.com
Copyright © 1999-2007
ehc.com; All rights reserved.
Terms & Conditions of Use
Privacy Statement



ABOUT US WHATS NEW NOISE AIRPORT DATA LINKS

ICAO: KAPA



[Legal Disclaimer](#)

Hotel Change



The hotel located at Centennial Airport, formerly a Holiday Inn, has recently changed ownership and has become a Clarion Choice Hotel. Additionally the hotel is just wrapping up a major upgrade and remodeling project. [Click here](#) to make a reservation on the Choice Hotels web site as you can no longer make reservations on the Holiday Inn web site.

Blizzard Pictures

To get directions to Centennial Airport enter your starting address below and click get directions.



FROM:

Address or Intersection:

City:

State:

ZIP Code:

Country:

United States 

Get Directions



City of Centennial

[Contact Us](#) | [About Us](#) | [News](#) | [Calendar](#)

[City Government](#)

[Community Services](#)

[Forms & Licenses](#)

[Land Use](#)

[Municipal Court](#)

[Neighborhoods](#)

[Site Map](#)

[Home](#)

Centennial Urban Redevelopment Authority (CURA)

For information on the Centennial Urban Redevelopment Authority creation and purpose, see the fact sheet on the Celebrate Southglenn! website.

Agendas, Minutes and Materials

August 2006
August 7 Meeting Agenda Meeting Materials, zipped (49 kb)
June 2006
June 5 Meeting Agenda Meeting Materials, zipped (401 kb) June 5 Minutes
May 2006
May 15 Meeting Agenda Meeting Materials, zipped (65 kb) May 15 Minutes
March 2006
March 20 Meeting Agenda Meeting Materials, zipped (1.8 MB) March 20 Minutes
March 13 Meeting Agenda Meeting Materials, zipped (650 kb) March 13 Minutes
January 2006
January 4 Meeting Agenda Meeting Materials, zipped (1.7 Mb) CURA By-Laws (adopted 1/4/06) January 4 Minutes
December 2005
December 19 Meeting Agenda Meeting Materials, zipped (49 kb) December 19 Minutes
November 2005

November 21 Meeting Agenda Meeting Materials, zipped (128 kb) November 21 Minutes

Additional Information

The Centennial Urban Redevelopment Authority was created by Resolution No. 2005-R-73 on Monday, November 7, 2005.

City of Centennial Office
12503 E. Euclid Dr., Ste. 200, Centennial, CO 80111
303-734-4567 (phone) - 720-488-0933 (fax)

[View City Contact Directory](#)

Contact the Webmaster