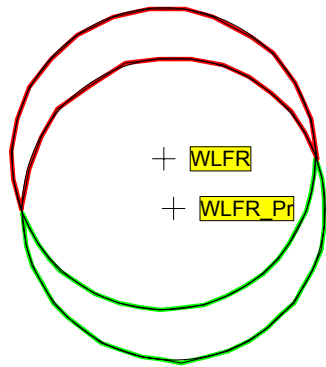


N
7



SIGNAL™: WLFRFM_Move_100dbu_2.map

Sites

Site: POMONA

N39°28'45.00" W74°32'23.00" 20.0 m

WLFR Tx.Ht.AGL: 35.0 m Total ERPd: -0.46dBkW


Grp: 1 omni-horizontal/0.0° 91.7000 MHz


Site: WLFR Proposed_2

N39°28'34.30" W74°32'20.30" 19.2 m

WLFR_Pr Tx.Ht.AGL: 38.0 m Total ERPd: -0.86dBkW

Grp: 1 omni-horizontal/0.0° 91.7000 MHz

 F:\Program Files\Edx Engineering\SIGNAL(tm) 6.2

 F:\Program Files\Edx Engineering\SIGNAL(tm) 6.2

Notes

GREEN = Proposed predicted gain IX Area.

RED= Present predicted loss IX area.

GREEN = 143 persons.

RED = 33 persons.

IX Contour = 100 dBu LINE OF SITE

Distance below range of F(50,10) or

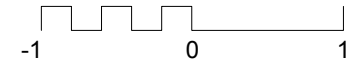
F(50,50) graphs.

prepared by

Larry H. Will, P.E.

Glen Mills, PA 19342-9504

KILOMETERS



WLFR - WRTQ OVERLAP

WLFR MOVE REV

Figure 5

3/21/2006