

EXHIBIT 26 - FIGURE 4F
WASHINGTON, DC URBANIZED AREA COVERAGE

prepared August 2011 for
CBS Radio East Inc.
WLZL(FM) Bowie, Maryland
Ch. 256B 45 kW 157 m

Cavell, Mertz & Associates, Inc.
Manassas, Virginia

Loudoun

Washington, D.C.
Urbanized Area
(Green Shading)

Montgomery

Fairfax

District of Columbia

Arlington

Alexandria city

Howard

Baltimore city

Anne Arundel

Prince George's

Hypothetical Facility - ASR 1045861
50 kW (Non-Directional) 90.7 m
70 dBμ Principal Community Contour

Prince William

Stafford

Charles

Calverton

WLZL(FM) Licensed
(File Number BLH-20081118ADS)
70 dBμ Principal Community Contour

Principal Community Coverage of Washington, DC Urbanized Area
Hypothetical Facility - ASR 1045861: 303.3 square kilometers
Hypothetical Facility - ASR 1045861: 10.1 percent

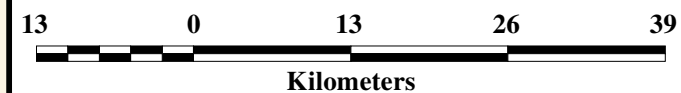


EXHIBIT 26 - FIGURE 4G
WASHINGTON, DC URBANIZED AREA COVERAGE

prepared August 2011 for
CBS Radio East Inc.
WLZL(FM) Bowie, Maryland
Ch. 256B 45 kW 157 m

Cavell, Mertz & Associates, Inc.
Manassas, Virginia

Loudoun

Washington, D.C.
Urbanized Area
(Green Shading)

Fairfax

Montgomery

District of Columbia

Arlington

Alexandria city

Howard

Anne Arundel

Baltimore city

Prince George's

Hypothetical Facility - ASR 1214905
50 kW (Non-Directional) 98.8 m
70 dBμ Principal Community Contour

WLZL(FM) Licensed
(File Number BLH-20081118ADS)
70 dBμ Principal Community Contour

Calverton

Prince William

Stafford

Charles

Principal Community Coverage of Washington, DC Urbanized Area
Hypothetical Facility - ASR 1214905: 583.6 square kilometers
Hypothetical Facility - ASR 1214905: 19.4 percent

13 0 13 26 39
Kilometers

EXHIBIT 26 - FIGURE 4H
WASHINGTON, DC URBANIZED AREA COVERAGE

prepared August 2011 for
CBS Radio East Inc.
WLZL(FM) Bowie, Maryland
Ch. 256B 45 kW 157 m

Cavell, Mertz & Associates, Inc.
Manassas, Virginia

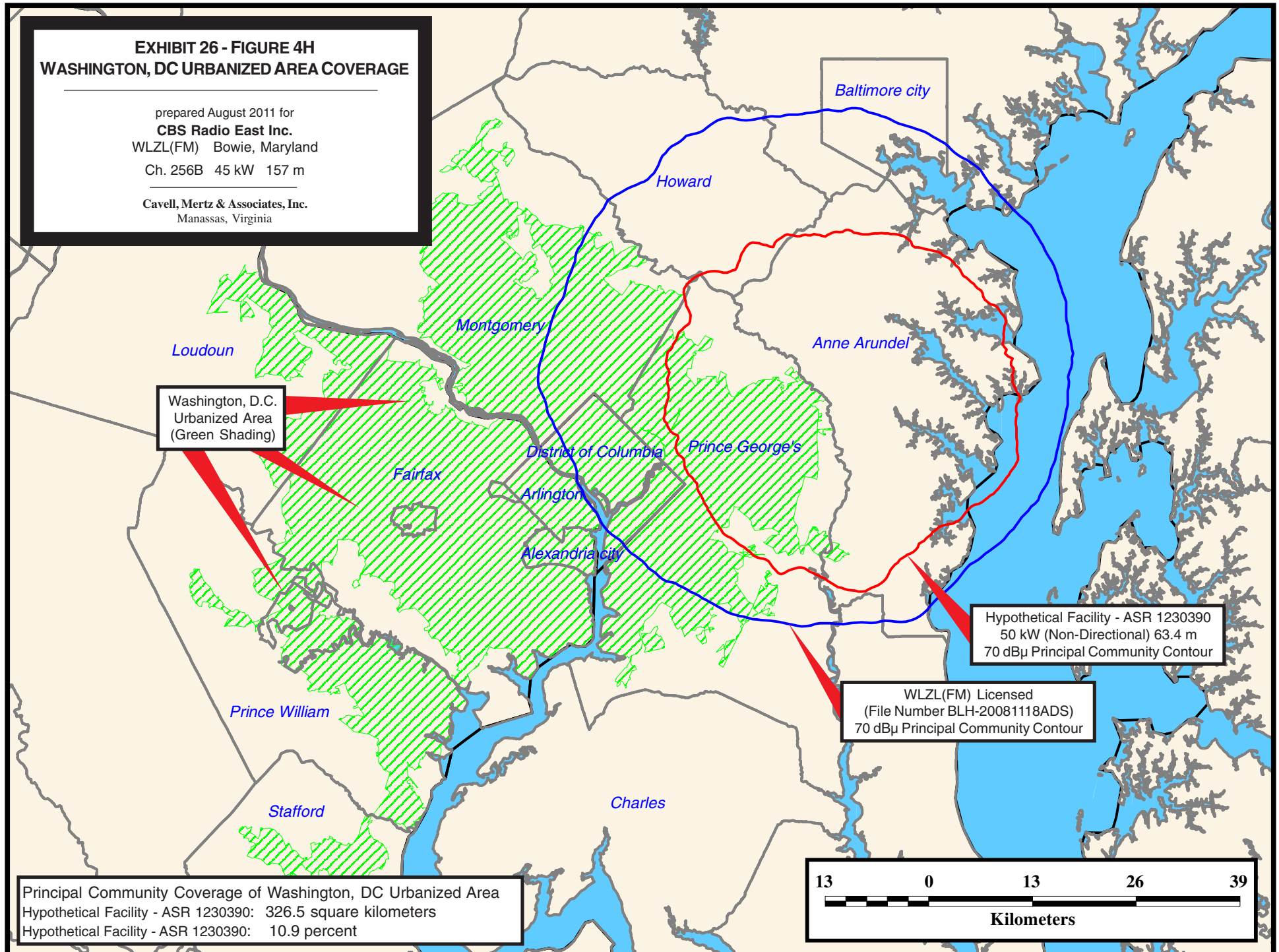


EXHIBIT 26 - FIGURE 4I
WASHINGTON, DC URBANIZED AREA COVERAGE

prepared August 2011 for
CBS Radio East Inc.
WLZL(FM) Bowie, Maryland
Ch. 256B 45 kW 157 m

Cavell, Mertz & Associates, Inc.
Manassas, Virginia

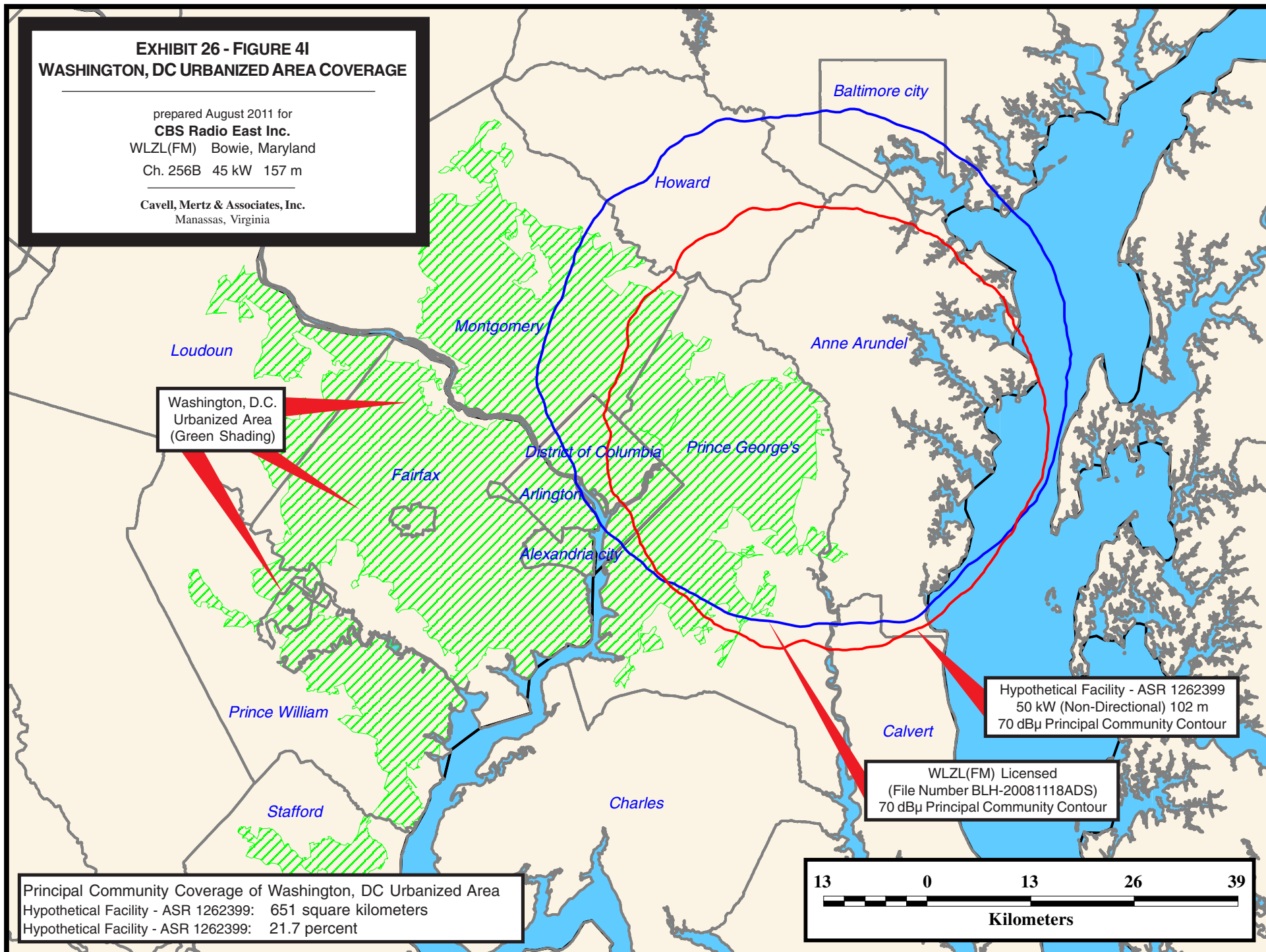


EXHIBIT 26 - FIGURE 4J
WASHINGTON, DC URBANIZED AREA COVERAGE

prepared August 2011 for
CBS Radio East Inc.
WLZL(FM) Bowie, Maryland
Ch. 256B 45 kW 157 m

Cavell, Mertz & Associates, Inc.
Manassas, Virginia

Washington, D.C.
Urbanized Area
(Green Shading)

WLZL(FM) Licensed
(File Number BLH-20081118ADS)
70 dBμ Principal Community Contour

Hypothetical Facility - ASR 1036303
50 kW (Non-Directional) 95.7 m
70 dBμ Principal Community Contour

Principal Community Coverage of Washington, DC Urbanized Area
Hypothetical Facility - ASR 1036303: 661.2 square kilometers
Hypothetical Facility - ASR 1036303: 22.0 percent

