

W300CI

Latitude: 39-01-51 N
Longitude: 084-30-23 W
ERP: 0.25 kW
Channel: 300
Frequency: 107.9 MHz
AMSL Height: 323.0 m
Elevation: 159.78 m
Horiz. Pattern: Directional
Vert. Pattern: No
Prop Model: None




-  W300CI FCC 60 dBu
-  WDJO(AM) 2 mVpm
-  WDJO(AM) 25 mile

Figure 6
W300CI Cincinnati, Ohio vs WDJO(AM)

