








## STATIONS LICENCED TO GREENWOOD MS

Freq.	Dist./Signal	City	School	Format
<a href="#">WMAO</a>	90.9 FM	22.9 mi. 	<a href="#">Greenwood, MS</a>	Public Radio
<a href="#">WGRM</a>	93.9 FM	1.2 mi. 	<a href="#">Greenwood, MS</a>	Rhythmic Oldies
WYMX	99.1 FM	11.7 mi. 	<a href="#">Greenwood, MS</a>	Classic Hits
WBZL	103.3 FM	2.5 mi. 	<a href="#">Greenwood, MS</a>	Sports
<a href="#">WGNL</a>	104.3 FM	12.9 mi. 	<a href="#">Greenwood, MS</a>	Urban Contemporary
<a href="#">WABG</a>	960 AM	2.8 mi. 	<a href="#">Greenwood, MS</a>	Blues
<a href="#">WGRM</a>	1240 AM	1.2 mi. 	<a href="#">Greenwood, MS</a>	Top-40

There are no radio stations licensed to Bolton Mississippi since WOKJ was canceled by the FCC on April 30 1993 so we are proposing WKXG to move to Bolton and become its first aural service.

WGRM AM will become the replacement service for WKXG AM

## INFORMATION ON BOLTON MS

**Bolton** is a town in [Hinds County](#), [Mississippi](#), United States. The population was 567 at the [2010 census](#),<sup>[2]</sup> down from 629 at the 2000 [census](#). It is part of the [Jackson Metropolitan Statistical Area](#).

### Contents

[Hide]

- [1Geography](#)
- [2Demographics](#)
- [3Education](#)
- [4Notable people](#)
- [5References](#)

## Geography [\[edit\]](#)

Bolton is in north-central Hinds County, in the valley of Bakers Creek, part of the [Big Black River](#) watershed. [Interstate 20](#) runs through the northern part of the town, with access from Exit 27. I-20 leads east 18 miles (29 km) to [Jackson](#), the state capital, and west 25 miles (40 km) to [Vicksburg](#).

According to the [United States Census Bureau](#), Bolton has a total area of 1.5 square miles (3.9 km<sup>2</sup>), all land.<sup>[2]</sup>

## Demographics [\[edit\]](#)

Historical population

# STATIONS LICENCED TO GREENWOOD MS

Census	Pop.	%±
<a href="#">1880</a>	440	—
<a href="#">1900</a>	600	—
<a href="#">1910</a>	632	5.3%
<a href="#">1920</a>	494	-21.8%
<a href="#">1930</a>	441	-10.7%
<a href="#">1940</a>	627	42.2%
<a href="#">1950</a>	741	18.2%
<a href="#">1960</a>	797	7.6%
<a href="#">1970</a>	787	-1.3%
<a href="#">1980</a>	664	-15.6%
<a href="#">1990</a>	637	-4.1%
<a href="#">2000</a>	629	-1.3%
<a href="#">2010</a>	567	-9.9%
<b>Est. 2016</b>	543 <sup>[1]</sup>	-4.2%
U.S. Decennial Census <sup>[3]</sup>		

As of the [census](#) <sup>[4]</sup> of 2000, there were 629 people, 246 households, and 157 families residing in the town. The [population density](#) was 410.4 people per square mile (158.7/km<sup>2</sup>). There were 261 housing units at an average density of 170.3 per square mile (65.9/km<sup>2</sup>). The racial makeup of the town was 66.77% [African American](#), 31.64% [White](#) and 1.59% from two or more races. [Hispanic](#) or [Latino](#) of any race was 0.32% of the population.

There were 246 households out of which 29.3% had children under the age of 18 living with them, 34.6% were [married couples](#) living together, 24.4% had a female householder with no husband present, and 35.8% were non-families. 32.1% of all households were made up of individuals and

13.8% had someone living alone who was 65 years of age or older. The average household size was 2.56 and the average family size was 3.28.

In the town, the population was spread out with 28.9% under the age of 18, 8.4% from 18 to 24, 27.8% from 25 to 44, 19.2% from 45 to 64, and 15.6% who were 65 years of age or older. The median age was 36 years. For every 100 females there were 85.5 males. For every 100 females age 18 and over, there were 72.6 males.

The median income for a household in the town was \$28,833, and the median income for a family was \$50,208. Males had a median income of \$27,159 versus \$24,479 for females. The [per capita income](#) for the town was \$27,271. About 15.5% of families and 21.4% of the population were below the [poverty line](#), including 37.3% of those under age 18 and 14.7% of that age 65 or over.

## Education [\[edit\]](#)

---

Bolton is served by the [Hinds County School District](#).

## Notable people [\[edit\]](#)

---

- [Bo Carter](#), early blues singer and guitarist
- [Robert Crook](#), Mississippi politician and lawyer
- [Cleveland Green](#), former [NFL](#) player for the [Miami Dolphins](#)
- [Alan Huffman](#), writer and journalist (*Mississippi in Africa*)
- [Charley Patton](#), early blues musician
- [Calvin Smith](#), Olympic gold and bronze medal winning athlete
- [Bennie Thompson](#), member of the [United States House of Representatives](#)
- [Walter Vinson](#), jazz singer and guitarist

## References [\[edit\]](#)

---

- ↑  Jump up to: <sup>a</sup> <sup>b</sup> "*Population and Housing Unit Estimates*". Retrieved June 9, 2017.
- ↑  Jump up to: <sup>a</sup> <sup>b</sup> "*Geographic Identifiers: 2010 Census Summary File 1 (G001): Bolton town, Mississippi*". American Factfinder. U.S. Census Bureau. Retrieved August 17, 2017.
- ↑  Jump up<sup>↑</sup> "*Census of Population and Housing*". Census.gov. Archived from *the original* on May 12, 2015. Retrieved June 4, 2015.
- ↑  Jump up<sup>↑</sup> "*American Factfinder*". *United States Census Bureau*. Archived from *the original* on 2013-09-11. Retrieved 2008-01-31.