

## **W231CB MODIFICATION OF license**

This application proposes to modify FM translator W231CB by changing the radiation center height, channel to 3rd adjacent 228a, DA antenna and primary station. The translator will serve as a fill in for FM station WSHW (facility ID#33466) at Frankfort, IN.

### **Allocation discussion:**

All exhibits were developed utilizing the FCC 30 second terrain database.

Allocation exhibits are provided as follows:


- E1 Channel study
- E1A DA
- E2 Contours
- E3 ASR and NADCON calculation

A channel study is included as E1 demonstrating compliance with 74.1204. A plot of the proposed 54 and 60 dBu contours is provided as E2 showing that the proposed 54 dBu contour is entirely contained within the primary station WSHW's 54 dBu. The proposed 60 dBu also overlaps the licensed W231CB 60 dBu contour.

### **RF Exposure Calculation:**

The RF contribution of the proposed translator was calculated using a worst case F factor of 1.0 for the single level Scala CLFMV vertically polarized log periodic array mounted at 18 meters AGL and the formula provided below to be 32.6  $\mu\text{Watts}/\text{cm}^2$  or 16.3% of the maximum permissible 200  $\mu\text{Watts}/\text{cm}^2$  exposure for general population/uncontrolled exposure. Since this is currently the only facility mounted on this tower, it is in compliance with Commission limits.

$$S \text{ (RF in } \mu\text{Watts}/\text{cm}^2) = \frac{33.4 (F^2 - \text{Vert Factor}) X (\text{H ERP} + \text{V ERP in Watts})}{R^2 \text{ (distance to radiation center in meters} - 2 \text{ m)}}$$

  
Charles M. Anderson August 6, 2014

## E1 CHANNEL STUDY

Kaspar Broadcasting Co., Inc.

REFERENCE  
40 18 12.0 N.  
86 31 40.0 W.

CH# 228D - 93.5 MHz, Pwr= 0.25 kW DA, HAAT= 20.3 M, COR= 274 M  
Average Protected F(50-50)= 7.09 km  
Standard Directional

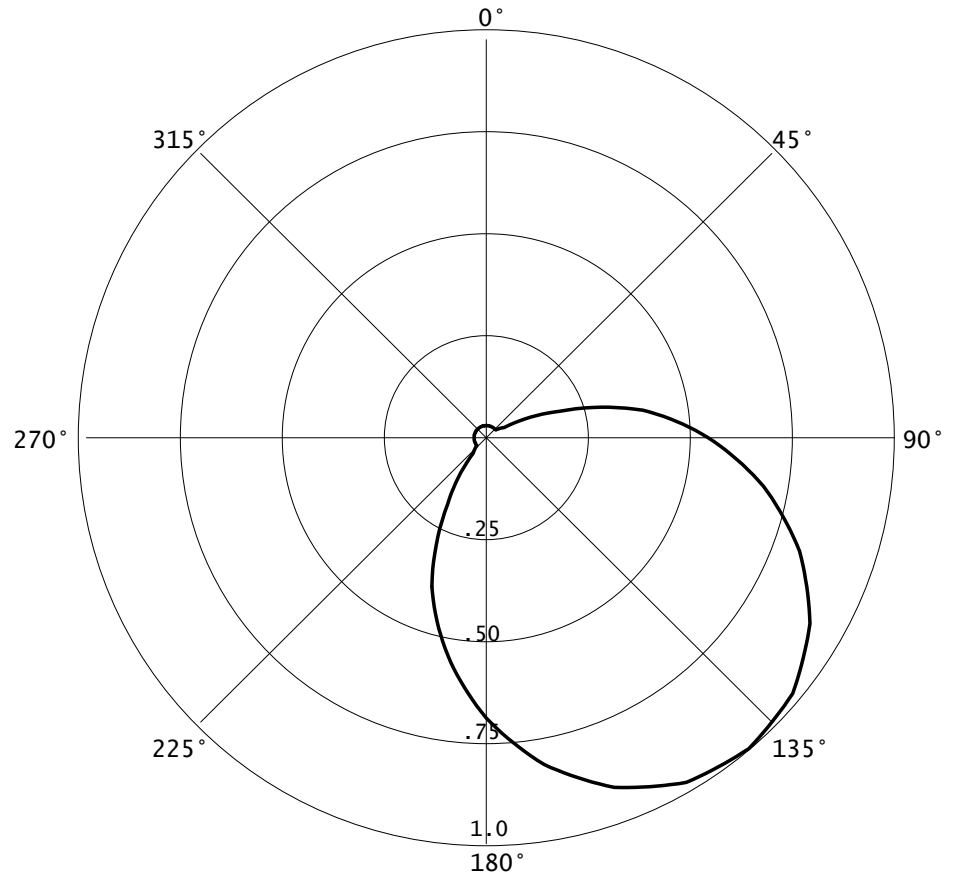
DISPLAY DATES  
DATA 08-06-14  
SEARCH 08-06-14

CH CITY	CALL	TYPE ANT STATE	AZI <--	DIST FILE #	LAT LNG	PWR(kw) HAAT(M)	INT(km) COR(M)	PRO(km) LICENSEE	*IN* (Overlap in km)	*OUT*
228A WKHY Lafayette		LIC _CN IN	284.1 103.8	38.56 BLH19950329KA	40 23 13.0 86 58 10.0	6.000 75	83.1 274	25.5 Wask, Inc.	-46.1*	8.5
228A WKHY Lafayette		APP _CX IN	284.0 103.7	38.64 BPH20140703AAH	40 23 12.0 86 58 14.0	6.000 76	83.0 273	25.4 Wask, Inc.	-45.9*	8.7
231D W231CB Frankfort		LIC _C_ IN	0.0 0.0	0.00 BLFT20091125ADH	40 18 12.0 86 31 40.0	0.250 73	1.1 327	12.0 Kaspar Broadcasting Co., I	-2.7*	-12.1*
228A WMXQ Hartford City		LIC ZCN IN	81.6 262.4	94.10 BLH19921019KA	40 25 16.0 85 25 40.0	3.000 139	83.4 408	28.5 Woof Boom Radio Muncie Lic	5.1	50.6
226B WIBC Indianapolis		LIC _CX IN	143.0 323.3	74.44 BLH20031121APA	39 46 03.0 86 00 12.0	13.500 302	5.5 551	66.3 Emmis Radio License, Llc	61.8	6.6
229A WFRR Walton		LIC _CN IN	32.3 212.5	55.54 BLH19951120KB	40 43 31.0 86 10 33.0	6.000 100	41.7 324	27.1 Christian Friends Broadcas	11.0	26.5
230D 649006 Lafayette		APP _C_ IN	288.8 108.5	30.13 BNPFT20030317GUY	40 23 24.0 86 51 53.0	0.250 77	1.1 276	10.5 Kaspar Broadcasting Co, In	27.4	19.5
230B1 WRWM Lawrence		LIC NCX IN	138.5 318.8	70.45 BLH20120301AEG	39 49 39.0 85 58 51.0	8.400 140	3.6 393	42.3 Radio License Holding Src	59.8	26.6
228A WGPI Columbus		CP _CX IN	162.4 342.7	135.41 BNPED20100226AFV	39 08 29.9 86 03 06.9	6.000 100	79.4 317	22.6 The Gabriel Project, Inc.	49.2	88.2

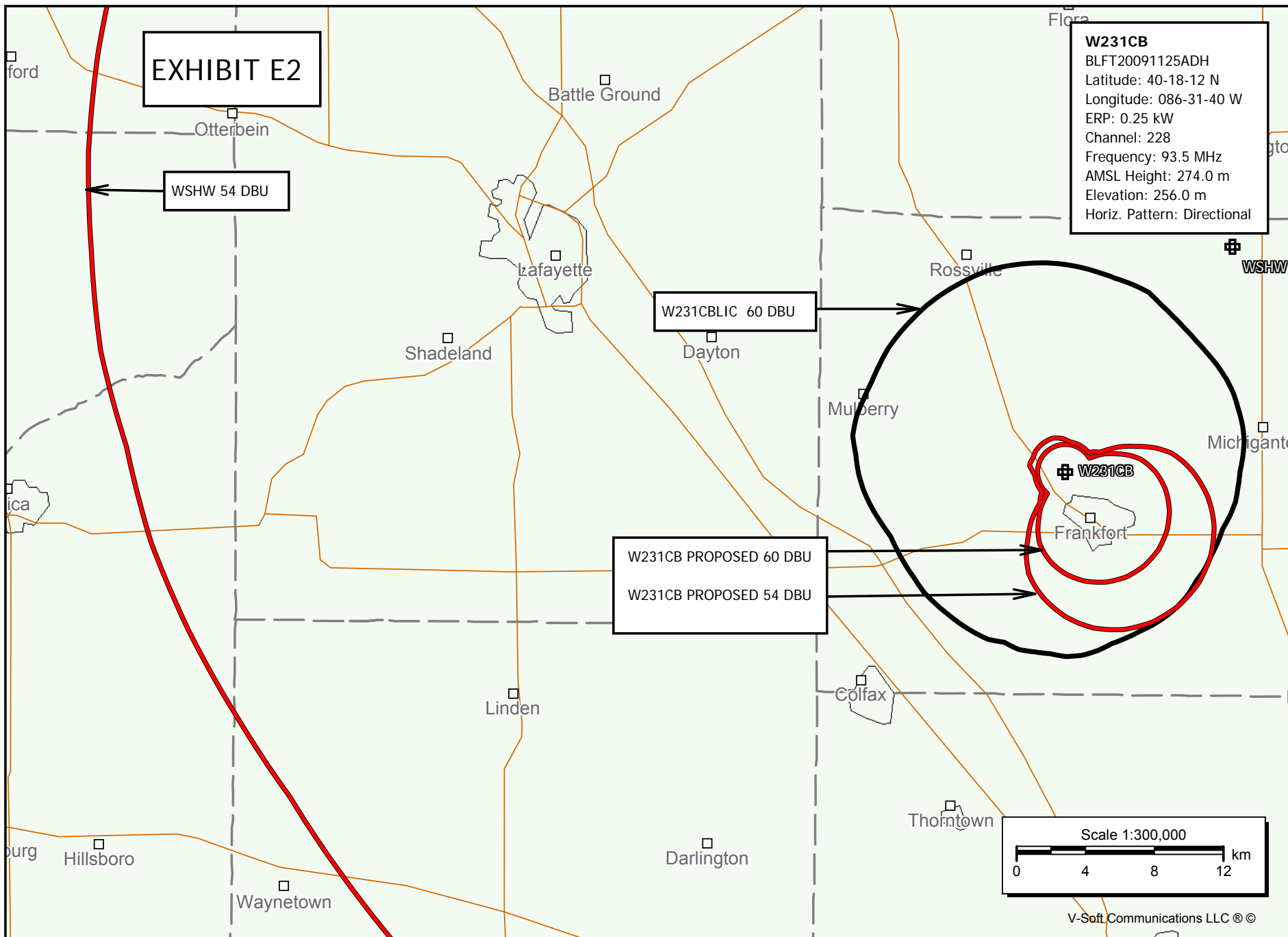
Terrain database is FCC NGDC 30 Sec , R= 73.215 qualifying spacings or FCC minimum spacings in KM, M= Margin in KM  
In & Out distances between contours are shown at closest points. Reference zone= East Zone, Co to 3rd adjacent.  
Ant Column: (D= DA Standard, Z= DA 73.215, N= Not DA 73.215, \_= Omni), Polarization (C,H,V,E), Beamtilt(Y,N,X)  
"\*"affixed to 'IN' or 'OUT' values = site inside protected contour.

Graph is Relative Field

Azi	Field	dBk	kw
000	0.030	-36.478	0.000
010	0.030	-36.478	0.000
020	0.030	-36.478	0.000
030	0.030	-36.478	0.000
040	0.030	-36.478	0.000
050	0.030	-36.478	0.000
060	0.050	-32.041	0.001
070	0.190	-20.446	0.009
080	0.390	-14.199	0.038
090	0.544	-11.309	0.074
100	0.690	-09.244	0.119
110	0.817	-07.776	0.167
120	0.916	-06.783	0.210
130	0.980	-06.196	0.240
140	1.000	-06.021	0.250
150	0.980	-06.196	0.240
160	0.916	-06.783	0.210
170	0.817	-07.776	0.167
180	0.690	-09.244	0.119
190	0.544	-11.309	0.074
200	0.390	-14.199	0.038
210	0.190	-20.446	0.009
220	0.050	-32.041	0.001
230	0.030	-36.478	0.000
240	0.030	-36.478	0.000
250	0.030	-36.478	0.000
260	0.030	-36.478	0.000
270	0.030	-36.478	0.000
280	0.030	-36.478	0.000
290	0.030	-36.478	0.000
300	0.030	-36.478	0.000
310	0.030	-36.478	0.000
320	0.030	-36.478	0.000
330	0.030	-36.478	0.000
340	0.030	-36.478	0.000
350	0.030	-36.478	0.000



See manufacturer's published pattern at the end of this report.



## E3 Registration 1219859

 [Map Registration](#)

### Registration Detail

Reg Number	1219859	Status	Constructed
File Number	A0817967	Constructed	12/17/2002
EMI	No	Dismantled	
NEPA	No		

### Antenna Structure

Structure Type TOWER - Free standing or Guyed Structure used for Commu

#### Location (in NAD83 Coordinates)

Lat/Long	40-18-12.5 N 086-31-40.3 W	Address	US-421 (South Fork #93637)
City, State	Frankfort , IN		
Zip	46041	County	CLINTON
Center of AM Array		Position of Tower in Array	

#### Heights (meters)

Elevation of Site Above Mean Sea Level	Overall Height Above Ground (AGL)
255.7	78.6
Overall Height Above Mean Sea Level	Overall Height Above Ground w/o Appurtenances
334.3	76.5

### Painting and Lighting Specifications

FAA Chapters 4, 8, 12  
Paint and Light in Accordance with FAA Circular Number 70/7460-1K

### FAA Notification

FAA Study	2007-AGL-987-OE	FAA Issue Date	04/23/2007
-----------	-----------------	----------------	------------

### Owner & Contact Information

FRN	0011498342	Owner Entity Type	Limited Liability Company
Assignor FRN	0005885231	Assignor ID	L00008376

#### Owner

American Towers, LLC. Attention To: Regulatory Compliance FAA FCC 10 Presidential Way Woburn , MA 01801	P: (678)265-6730 F: E: faa-fcc@americantower.com
--	--

#### Contact

Attention To: FAA FCC 10 Presidential Way Woburn , MA 01801	P: (678)265-6730 F: E: faa-fcc@americantower.com
---	--

### Last Action Status

Status	Constructed	Received	01/15/2013
--------	-------------	----------	------------

## Output from NADCON for station W231CB

North American Datum Conversion

NAD 83 to NAD 27

NADCON Program Version 2.11

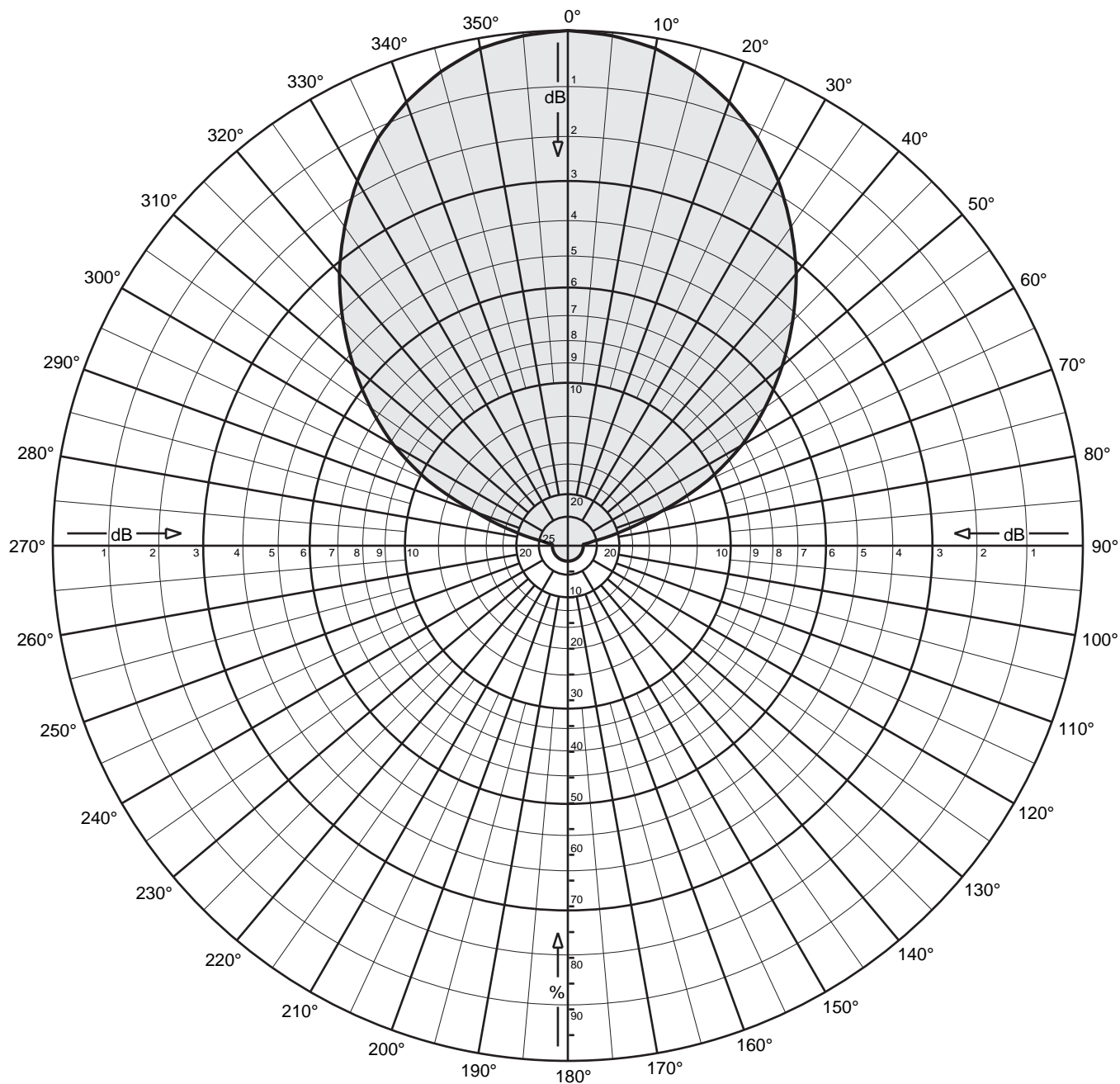
=====

Transformation #: 1                      Region: Conus

	Latitude	Longitude
NAD 27 datum values:	40 18 12.36905	86 31 40.29301
NAD 83 datum values:	40 18 12.50000	86 31 40.30000
NAD 27 - NAD 83 shift values:	-0.13095	-0.00699(secs.)
	-4.039	-0.165 (meters)
Magnitude of total shift:		4.043(meters)



[NGS HOME PAGE](http://www.ngs.noaa.gov)



CL-FM Log-periodic

FM

7.0 dBd (9.15 dBi)

Vertical polarization

Horizontal radiation pattern



CL-FM Log-periodic  
FM

7.0 dBd (9.15 dBi )  
Vertical polarization

Horizontal radiation pattern

Angle	Field	Rel.dB	dBd	PwrMult	Angle	Field	Rel.dB	dBd	PwrMult
0	1.000	0.00	7.00	5.01	45	0.618	-4.19	2.81	1.91
1	0.998	-0.01	6.99	5.00	46	0.602	-4.40	2.60	1.82
2	0.997	-0.02	6.98	4.99	47	0.588	-4.61	2.39	1.73
3	0.996	-0.03	6.97	4.97	48	0.573	-4.84	2.16	1.65
4	0.995	-0.04	6.96	4.96	49	0.558	-5.06	1.94	1.56
5	0.993	-0.06	6.94	4.95	50	0.544	-5.30	1.70	1.48
6	0.991	-0.08	6.92	4.92	51	0.528	-5.54	1.46	1.40
7	0.988	-0.10	6.90	4.89	52	0.513	-5.80	1.20	1.32
8	0.985	-0.13	6.87	4.87	53	0.498	-6.06	0.94	1.24
9	0.982	-0.15	6.85	4.84	54	0.483	-6.33	0.67	1.17
10	0.980	-0.18	6.82	4.81	55	0.467	-6.60	0.40	1.10
11	0.975	-0.22	6.78	4.76	56	0.452	-6.90	0.10	1.02
12	0.969	-0.27	6.73	4.71	57	0.436	-7.20	-0.20	0.95
13	0.964	-0.32	6.68	4.65	58	0.421	-7.51	-0.51	0.89
14	0.958	-0.37	6.63	4.60	59	0.405	-7.84	-0.84	0.82
15	0.952	-0.42	6.58	4.55	60	0.390	-8.18	-1.18	0.76
16	0.946	-0.49	6.51	4.48	61	0.372	-8.59	-1.59	0.69
17	0.938	-0.56	6.44	4.41	62	0.354	-9.02	-2.02	0.63
18	0.931	-0.62	6.38	4.34	63	0.336	-9.47	-2.47	0.57
19	0.923	-0.69	6.31	4.27	64	0.318	-9.95	-2.95	0.51
20	0.916	-0.76	6.24	4.21	65	0.300	-10.46	-3.46	0.45
21	0.908	-0.84	6.16	4.13	66	0.278	-11.12	-4.12	0.39
22	0.899	-0.92	6.08	4.05	67	0.256	-11.84	-4.84	0.33
23	0.890	-1.01	5.99	3.97	68	0.234	-12.62	-5.62	0.27
24	0.882	-1.10	5.90	3.89	69	0.212	-13.47	-6.47	0.23
25	0.873	-1.18	5.82	3.82	70	0.190	-14.42	-7.42	0.18
26	0.862	-1.29	5.71	3.72	71	0.174	-15.19	-8.19	0.15
27	0.851	-1.41	5.59	3.63	72	0.158	-16.03	-9.03	0.13
28	0.840	-1.52	5.48	3.53	73	0.142	-16.95	-9.95	0.10
29	0.829	-1.63	5.37	3.44	74	0.126	-17.99	-10.99	0.08
30	0.817	-1.75	5.25	3.35	75	0.110	-19.17	-12.17	0.06
31	0.806	-1.88	5.12	3.25	76	0.098	-20.18	-13.18	0.05
32	0.793	-2.02	4.98	3.15	77	0.086	-21.31	-14.31	0.04
33	0.781	-2.15	4.85	3.05	78	0.074	-22.62	-15.62	0.03
34	0.767	-2.30	4.70	2.95	79	0.062	-24.15	-17.15	0.02
35	0.756	-2.44	4.56	2.86	80	0.050	-26.02	-19.02	0.01
36	0.742	-2.59	4.41	2.76	81	0.046	-26.74	-19.74	0.01
37	0.729	-2.74	4.26	2.67	82	0.042	-27.54	-20.54	0.01
38	0.716	-2.90	4.10	2.57	83	0.038	-28.40	-21.40	0.01
39	0.704	-3.05	3.95	2.48	84	0.034	-29.37	-22.37	0.01
40	0.690	-3.22	3.78	2.39	85	0.030	-30.46	-23.46	0.00
41	0.675	-3.41	3.59	2.29	86	0.030	-30.46	-23.46	0.00
42	0.661	-3.60	3.40	2.19	87	0.030	-30.46	-23.46	0.00
43	0.646	-3.79	3.21	2.09	88	0.030	-30.46	-23.46	0.00
44	0.632	-3.99	3.01	2.00	89	0.030	-30.46	-23.46	0.00





CL-FM Log-periodic  
FM

7.0 dBd (9.15 dBi )

Vertical polarization

Horizontal radiation pattern

Angle	Field	Rel.dB	dBd	PwrMult	Angle	Field	Rel.dB	dBd	PwrMult
90	0.030	-30.46	-23.46	0.00	135	0.030	-30.46	-23.46	0.00
91	0.030	-30.46	-23.46	0.00	136	0.030	-30.46	-23.46	0.00
92	0.030	-30.46	-23.46	0.00	137	0.030	-30.46	-23.46	0.00
93	0.030	-30.46	-23.46	0.00	138	0.030	-30.46	-23.46	0.00
94	0.030	-30.46	-23.46	0.00	139	0.030	-30.46	-23.46	0.00
95	0.030	-30.46	-23.46	0.00	140	0.030	-30.46	-23.46	0.00
96	0.030	-30.46	-23.46	0.00	141	0.030	-30.46	-23.46	0.00
97	0.030	-30.46	-23.46	0.00	142	0.030	-30.46	-23.46	0.00
98	0.030	-30.46	-23.46	0.00	143	0.030	-30.46	-23.46	0.00
99	0.030	-30.46	-23.46	0.00	144	0.030	-30.46	-23.46	0.00
100	0.030	-30.46	-23.46	0.00	145	0.030	-30.46	-23.46	0.00
101	0.030	-30.46	-23.46	0.00	146	0.030	-30.46	-23.46	0.00
102	0.030	-30.46	-23.46	0.00	147	0.030	-30.46	-23.46	0.00
103	0.030	-30.46	-23.46	0.00	148	0.030	-30.46	-23.46	0.00
104	0.030	-30.46	-23.46	0.00	149	0.030	-30.46	-23.46	0.00
105	0.030	-30.46	-23.46	0.00	150	0.030	-30.46	-23.46	0.00
106	0.030	-30.46	-23.46	0.00	151	0.030	-30.46	-23.46	0.00
107	0.030	-30.46	-23.46	0.00	152	0.030	-30.46	-23.46	0.00
108	0.030	-30.46	-23.46	0.00	153	0.030	-30.46	-23.46	0.00
109	0.030	-30.46	-23.46	0.00	154	0.030	-30.46	-23.46	0.00
110	0.030	-30.46	-23.46	0.00	155	0.030	-30.46	-23.46	0.00
111	0.030	-30.46	-23.46	0.00	156	0.030	-30.46	-23.46	0.00
112	0.030	-30.46	-23.46	0.00	157	0.030	-30.46	-23.46	0.00
113	0.030	-30.46	-23.46	0.00	158	0.030	-30.46	-23.46	0.00
114	0.030	-30.46	-23.46	0.00	159	0.030	-30.46	-23.46	0.00
115	0.030	-30.46	-23.46	0.00	160	0.030	-30.46	-23.46	0.00
116	0.030	-30.46	-23.46	0.00	161	0.030	-30.46	-23.46	0.00
117	0.030	-30.46	-23.46	0.00	162	0.030	-30.46	-23.46	0.00
118	0.030	-30.46	-23.46	0.00	163	0.030	-30.46	-23.46	0.00
119	0.030	-30.46	-23.46	0.00	164	0.030	-30.46	-23.46	0.00
120	0.030	-30.46	-23.46	0.00	165	0.030	-30.46	-23.46	0.00
121	0.030	-30.46	-23.46	0.00	166	0.030	-30.46	-23.46	0.00
122	0.030	-30.46	-23.46	0.00	167	0.030	-30.46	-23.46	0.00
123	0.030	-30.46	-23.46	0.00	168	0.030	-30.46	-23.46	0.00
124	0.030	-30.46	-23.46	0.00	169	0.030	-30.46	-23.46	0.00
125	0.030	-30.46	-23.46	0.00	170	0.030	-30.46	-23.46	0.00
126	0.030	-30.46	-23.46	0.00	171	0.030	-30.46	-23.46	0.00
127	0.030	-30.46	-23.46	0.00	172	0.030	-30.46	-23.46	0.00
128	0.030	-30.46	-23.46	0.00	173	0.030	-30.46	-23.46	0.00
129	0.030	-30.46	-23.46	0.00	174	0.030	-30.46	-23.46	0.00
130	0.030	-30.46	-23.46	0.00	175	0.030	-30.46	-23.46	0.00
131	0.030	-30.46	-23.46	0.00	176	0.030	-30.46	-23.46	0.00
132	0.030	-30.46	-23.46	0.00	177	0.030	-30.46	-23.46	0.00
133	0.030	-30.46	-23.46	0.00	178	0.030	-30.46	-23.46	0.00
134	0.030	-30.46	-23.46	0.00	179	0.030	-30.46	-23.46	0.00



CL-FM Log-periodic  
FM

7.0 dBd (9.15 dBi )

Vertical polarization

Horizontal radiation pattern

Angle	Field	Rel.dB	dBd	PwrMult	Angle	Field	Rel.dB	dBd	PwrMult
180	0.030	-30.46	-23.46	0.00	225	0.030	-30.46	-23.46	0.00
181	0.030	-30.46	-23.46	0.00	226	0.030	-30.46	-23.46	0.00
182	0.030	-30.46	-23.46	0.00	227	0.030	-30.46	-23.46	0.00
183	0.030	-30.46	-23.46	0.00	228	0.030	-30.46	-23.46	0.00
184	0.030	-30.46	-23.46	0.00	229	0.030	-30.46	-23.46	0.00
185	0.030	-30.46	-23.46	0.00	230	0.030	-30.46	-23.46	0.00
186	0.030	-30.46	-23.46	0.00	231	0.030	-30.46	-23.46	0.00
187	0.030	-30.46	-23.46	0.00	232	0.030	-30.46	-23.46	0.00
188	0.030	-30.46	-23.46	0.00	233	0.030	-30.46	-23.46	0.00
189	0.030	-30.46	-23.46	0.00	234	0.030	-30.46	-23.46	0.00
190	0.030	-30.46	-23.46	0.00	235	0.030	-30.46	-23.46	0.00
191	0.030	-30.46	-23.46	0.00	236	0.030	-30.46	-23.46	0.00
192	0.030	-30.46	-23.46	0.00	237	0.030	-30.46	-23.46	0.00
193	0.030	-30.46	-23.46	0.00	238	0.030	-30.46	-23.46	0.00
194	0.030	-30.46	-23.46	0.00	239	0.030	-30.46	-23.46	0.00
195	0.030	-30.46	-23.46	0.00	240	0.030	-30.46	-23.46	0.00
196	0.030	-30.46	-23.46	0.00	241	0.030	-30.46	-23.46	0.00
197	0.030	-30.46	-23.46	0.00	242	0.030	-30.46	-23.46	0.00
198	0.030	-30.46	-23.46	0.00	243	0.030	-30.46	-23.46	0.00
199	0.030	-30.46	-23.46	0.00	244	0.030	-30.46	-23.46	0.00
200	0.030	-30.46	-23.46	0.00	245	0.030	-30.46	-23.46	0.00
201	0.030	-30.46	-23.46	0.00	246	0.030	-30.46	-23.46	0.00
202	0.030	-30.46	-23.46	0.00	247	0.030	-30.46	-23.46	0.00
203	0.030	-30.46	-23.46	0.00	248	0.030	-30.46	-23.46	0.00
204	0.030	-30.46	-23.46	0.00	249	0.030	-30.46	-23.46	0.00
205	0.030	-30.46	-23.46	0.00	250	0.030	-30.46	-23.46	0.00
206	0.030	-30.46	-23.46	0.00	251	0.030	-30.46	-23.46	0.00
207	0.030	-30.46	-23.46	0.00	252	0.030	-30.46	-23.46	0.00
208	0.030	-30.46	-23.46	0.00	253	0.030	-30.46	-23.46	0.00
209	0.030	-30.46	-23.46	0.00	254	0.030	-30.46	-23.46	0.00
210	0.030	-30.46	-23.46	0.00	255	0.030	-30.46	-23.46	0.00
211	0.030	-30.46	-23.46	0.00	256	0.030	-30.46	-23.46	0.00
212	0.030	-30.46	-23.46	0.00	257	0.030	-30.46	-23.46	0.00
213	0.030	-30.46	-23.46	0.00	258	0.030	-30.46	-23.46	0.00
214	0.030	-30.46	-23.46	0.00	259	0.030	-30.46	-23.46	0.00
215	0.030	-30.46	-23.46	0.00	260	0.030	-30.46	-23.46	0.00
216	0.030	-30.46	-23.46	0.00	261	0.030	-30.46	-23.46	0.00
217	0.030	-30.46	-23.46	0.00	262	0.030	-30.46	-23.46	0.00
218	0.030	-30.46	-23.46	0.00	263	0.030	-30.46	-23.46	0.00
219	0.030	-30.46	-23.46	0.00	264	0.030	-30.46	-23.46	0.00
220	0.030	-30.46	-23.46	0.00	265	0.030	-30.46	-23.46	0.00
221	0.030	-30.46	-23.46	0.00	266	0.030	-30.46	-23.46	0.00
222	0.030	-30.46	-23.46	0.00	267	0.030	-30.46	-23.46	0.00
223	0.030	-30.46	-23.46	0.00	268	0.030	-30.46	-23.46	0.00
224	0.030	-30.46	-23.46	0.00	269	0.030	-30.46	-23.46	0.00



CL-FM Log-periodic  
FM

7.0 dBd (9.15 dBi )

Vertical polarization

Horizontal radiation pattern

Angle	Field	Rel.dB	dBd	PwrMult	Angle	Field	Rel.dB	dBd	PwrMult
270	0.030	-30.46	-23.46	0.00	315	0.618	-4.19	2.81	1.91
271	0.030	-30.46	-23.46	0.00	316	0.632	-3.99	3.01	2.00
272	0.030	-30.46	-23.46	0.00	317	0.646	-3.79	3.21	2.09
273	0.030	-30.46	-23.46	0.00	318	0.661	-3.60	3.40	2.19
274	0.030	-30.46	-23.46	0.00	319	0.675	-3.41	3.59	2.29
275	0.030	-30.46	-23.46	0.00	320	0.690	-3.22	3.78	2.39
276	0.034	-29.37	-22.37	0.01	321	0.704	-3.05	3.95	2.48
277	0.038	-28.40	-21.40	0.01	322	0.716	-2.90	4.10	2.57
278	0.042	-27.54	-20.54	0.01	323	0.729	-2.74	4.26	2.67
279	0.046	-26.74	-19.74	0.01	324	0.742	-2.59	4.41	2.76
280	0.050	-26.02	-19.02	0.01	325	0.756	-2.44	4.56	2.86
281	0.062	-24.15	-17.15	0.02	326	0.767	-2.30	4.70	2.95
282	0.074	-22.62	-15.62	0.03	327	0.781	-2.15	4.85	3.05
283	0.086	-21.31	-14.31	0.04	328	0.793	-2.02	4.98	3.15
284	0.098	-20.18	-13.18	0.05	329	0.806	-1.88	5.12	3.25
285	0.110	-19.17	-12.17	0.06	330	0.817	-1.75	5.25	3.35
286	0.126	-17.99	-10.99	0.08	331	0.829	-1.63	5.37	3.44
287	0.142	-16.95	-9.95	0.10	332	0.840	-1.52	5.48	3.53
288	0.158	-16.03	-9.03	0.13	333	0.851	-1.41	5.59	3.63
289	0.174	-15.19	-8.19	0.15	334	0.862	-1.29	5.71	3.72
290	0.190	-14.42	-7.42	0.18	335	0.873	-1.18	5.82	3.82
291	0.212	-13.47	-6.47	0.23	336	0.882	-1.10	5.90	3.89
292	0.234	-12.62	-5.62	0.27	337	0.890	-1.01	5.99	3.97
293	0.256	-11.84	-4.84	0.33	338	0.899	-0.92	6.08	4.05
294	0.278	-11.12	-4.12	0.39	339	0.908	-0.84	6.16	4.13
295	0.300	-10.46	-3.46	0.45	340	0.916	-0.76	6.24	4.21
296	0.318	-9.95	-2.95	0.51	341	0.923	-0.69	6.31	4.27
297	0.336	-9.47	-2.47	0.57	342	0.931	-0.62	6.38	4.34
298	0.354	-9.02	-2.02	0.63	343	0.938	-0.56	6.44	4.41
299	0.372	-8.59	-1.59	0.69	344	0.946	-0.49	6.51	4.48
300	0.390	-8.18	-1.18	0.76	345	0.952	-0.42	6.58	4.55
301	0.405	-7.84	-0.84	0.82	346	0.958	-0.37	6.63	4.60
302	0.421	-7.51	-0.51	0.89	347	0.964	-0.32	6.68	4.65
303	0.436	-7.20	-0.20	0.95	348	0.969	-0.27	6.73	4.71
304	0.452	-6.90	0.10	1.02	349	0.975	-0.22	6.78	4.76
305	0.467	-6.60	0.40	1.10	350	0.980	-0.18	6.82	4.81
306	0.483	-6.33	0.67	1.17	351	0.982	-0.15	6.85	4.84
307	0.498	-6.06	0.94	1.24	352	0.985	-0.13	6.87	4.87
308	0.513	-5.80	1.20	1.32	353	0.988	-0.10	6.90	4.89
309	0.528	-5.54	1.46	1.40	354	0.991	-0.08	6.92	4.92
310	0.544	-5.30	1.70	1.48	355	0.993	-0.06	6.94	4.95
311	0.558	-5.06	1.94	1.56	356	0.995	-0.04	6.96	4.96
312	0.573	-4.84	2.16	1.65	357	0.996	-0.03	6.97	4.97
313	0.588	-4.61	2.39	1.73	358	0.997	-0.02	6.98	4.99
314	0.602	-4.40	2.60	1.82	359	0.998	-0.01	6.99	5.00