

ENGINEERING STATEMENT  
RADIO MULTIPLE OWNERSHIP ANALYSIS  
CITADEL BROADCASTING COMPANY

This radio multiple ownership analysis was prepared on behalf Citadel Broadcasting Company (“Citadel”) to provide an ownership evaluation for those markets requiring consideration under the FCC “interim contour-overlap methodology.”<sup>\*</sup> The stations falling into this category were studied to determine the markets requiring evaluation.<sup>†</sup> The multiple ownership studies were then grouped according to the markets requiring evaluation. The market groups requiring evaluation were given a convenient location name for the purposes of this study. The stations requiring evaluation under the interim contour overlap method are listed below with a listing of the groups into which they were assigned:

Call Sign	City of License	Market Group	Tab No.
WDGM(FM)	Greensboro, AL	Birmingham, AL	1
WBEI(FM)	Reform, AL	Birmingham, AL	1
KIPR(FM)	Pine Bluff, AR	Little Rock, AR	2
KARN-FM	Sheridan, AR	Little Rock, AR	2
WYAY(FM)	Gainesville, GA	Atlanta, GA	16
KWQW(FM)	Boone, IA	Des Moines, IA	5
KZMG(FM)	New Plymouth, ID	Des Moines, IA	5
WWKI(FM)	Kokomo, IN	Kokomo, IN	4
WMDH-FM	New Castle, IN	Kokomo, IN	4
WMDH(AM)	New Castle, IN	Kokomo, IN	4
KMEZ(FM)	Belle Chasse, LA	New Orleans, LA	6
WCDV(FM)	Hammond, LA	New Orleans, LA	6

---

<sup>\*</sup> See Report and Order and Notice of Proposed Rulemaking, MB Docket 02-277, Released: July 2, 2003, FCC 02-127.

<sup>†</sup> This analysis encompassed both the Citadel and ABC station groups.

Call Sign	City of License	Market Group	Tab No.
WEMX(FM)	Kentwood, LA	New Orleans, LA	6
KQXL-FM	New Roads, LA	New Orleans, LA	6
KKND(FM)	Port Sulphur, LA	New Orleans, LA	6
WCYY(FM)	Biddeford, ME	Biddeford, ME	7
WSHK(FM)	Kittery, ME	Biddeford, ME	7
WQHR(FM)	Presque Isle, ME	Presque Isle, ME	8
WBPW(FM)	Presque Isle, ME	Presque Isle, ME	8
WOZI(FM)	Presque Isle, ME	Presque Isle, ME	8
WKLQ(FM)	Greenville, MI	Muskegon, MI	9
WCXT(FM)	Hart, MI	Muskegon, MI	9
WKOQ(FM)	Newaygo, MI	Muskegon, MI	9
WRBO(FM)	Como, MS	Memphis, TN	15
WMTI(FM)	Picayune, MS	New Orleans, LA	6
WHOM(FM)	Mount Washington, NH	Biddeford, ME	7
KBUL-FM	Carson City, NV	Reno, NV	10
KWYL(FM)	South Lake Tahoe, CA	Reno, NV	10
WIII(FM)	Cortland, NY	Cortland, NY	11
WKRT(AM)	Cortland, NY	Cortland, NY	11
KQOB(FM)	Enid, OK	Oklahoma City, OK	12
KINB(FM)	Kingfisher, OK	Oklahoma City, OK	12
WTCB(FM)	Orangeburg, SC	Columbia, SC	13
WNRX(FM)	Jefferson City, TN	Knoxville, TN	14
WOKI(FM)	Oliver Springs, TN	Knoxville, TN	14

The multiple ownership analysis for each of the above groups was conducted considering all stations licensed to, or controlled by, Citadel, in addition to those ABC group stations proposed to be acquired by Citadel.

Consideration was given to all principal community contour overlap (5 mV/m for AM stations, 3.16 mV/m for FM stations) between the all stations regardless of which group the station might be assigned. All stations that are nearby, but not a part

of the markets analyzed, are shown for reference on the maps included in the respective market group tabs.

Each of the tabs includes the following figures:

Figure 1 – Summary of Radio Multiple Ownership Analysis

Figure 2 – Map Showing Principal Community Contours of Subject Stations

Additional figures are provided sequentially (Figures 3, 4, etc) with each of the tabs listing all of the stations included in the count of stations in each defined market as needed.

Figure 1 in each tab summarizes the core stations considered in the particular analysis; the radio markets formed; and, the count of stations in each of the defined radio markets. Figure 2 is a map showing the principal community contours of the subject stations. Note that this map includes any nearby or overlapping station principal community contours in addition to the core group stations.

### Radio Markets

The “radio market” applicable to common ownership of the subject stations is defined as the area encompassed by the mutually overlapping principal community contours of the stations proposed to be commonly owned or controlled. The radio markets formed for each of the station groups is listed on the summary sheet in Figure 1 of each of the tabs. Note that consideration was given to all outstanding construction permit (CP) and application (App.) facilities associated with any of the subject stations. Where separate markets comprised of different stations were formed by CP or App. facilities, these markets were analyzed.

Count of Stations in Defined Markets

The number of radio stations in a “radio market” is determined by counting the operating stations that have principal community contours that intersect the principal community contours that define the radio market. Only those stations located within 92 km of the perimeter of the mutual overlap area of the defined market area were employed in the count of stations. Commonly owned stations, other than those that form the market in question, were not considered in the count of stations in the defined market. The results of the analysis are tabulated in the summary sheet in Figure 1 of each of the tabs.

Figures 3 and 4, and sequentially following figures, if any, are tabulations of the radio stations identified in the defined radio market(s). Only known licensed, operating stations were employed for the studies. Distances to the AM coverage contours were predicted using the antenna patterns as identified in the Commission’s AM database and the appropriate Ground Wave Field Strength versus Distance Graph of 47 CFR 73.184. Ground conductivity data were obtained from FCC Figure M3. Distances to the FM contours were determined based on the method of 47 CFR 73.313. Terrain data was derived from the U.S.G.S. 3-second computer database for each of the FM stations using radials evenly-spaced every 5 degrees of azimuth.

Based on the instant analysis, it is concluded that those stations to be owned or controlled by Citadel, requiring consideration under the interim contour overlap methodology, comply with the FCC Radio Multiple Ownership Rules.



Louis Robert du Treil, Jr., P.E.

du Treil, Lundin & Rackley, Inc.  
201 Fletcher Ave.  
Sarasota, Florida 34237  
(941)329-6000

February 13, 2006

Tab 1  
Birmingham, AL

Figure 1

**SUMMARY OF RADIO MULTIPLE OWNERSHIP ANALYSIS  
GROUP 1 - BIRMINGHAM, ALABAMA**

<b>Stations Examined in This Analysis</b>				
Group	Call Sign	Facility ID	City, State	Facilities
1	WBEI(FM)	67577	REFORM, AL	Channel 269C2, 22.5 kW, 221 m
1	WDGM(FM)	86803	GREENSBORO, AL	Channel 256C3, 3.2 kW, 190 m
1	WTUG-FM*	54796	NORTHPORT, AL	Channel 225C1, 100 kW, 298.8 m
1	WFFN(FM)	54797	COALING, AL	Channel 237C2, 17.5 kW, 256 m
1	WRAX(FM)	70914	NORTHPORT, AL**	Channel 263C1, 85 kW, 278 m
1			HELENA, AL***	Channel 263C1, 93 kW, 309.1 m
1	WTSK(AM)	54795	TUSCALOOSA, AL	790 kHz, 5 kW-D, ND1
1	WJRD(AM)	24384	TUSCALOOSA, AL	1150 kHz, 1.0 kW-N, 20 kW-D, DA-N
1	WJOX(AM)	16897	BIRMINGHAM, AL	690 kHz, 0.5 kW-N, 50 kW-D, DA-N

\*CP with application for license on file.

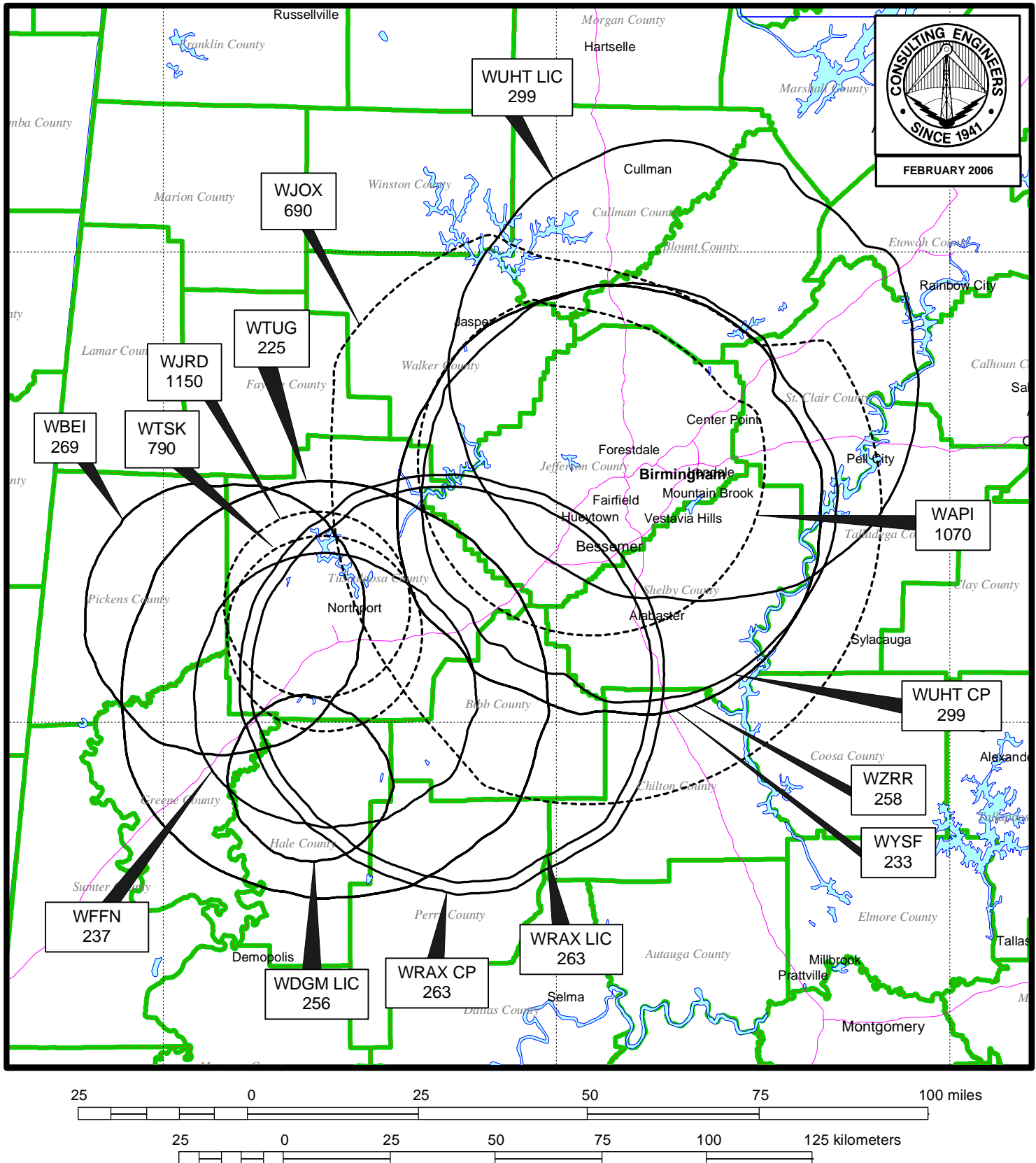
\*\*LIC

\*\*\*CP

<b>Markets Formed</b>		
Market ID	AM Stations	FM Stations
1.1	WTSK, WJRD	WBEI, WDGM, WTUG-FM, WFFN, WRAX(LIC)
1.2	WTSK, WJRD	WBEI, WDGM, WTUG-FM, WFFN, WRAX(CP)
1.3	WTSK, WJRD, WJOX	WBEI, WTUG-FM, WFFN, WRAX(LIC)
1.4	WTSK, WJRD, WJOX	WBEI, WTUG-FM, WFFN, WRAX(CP)

<b>Count of Operating, Licensed, Commercial Radio Stations in Markets</b>	
Market ID	Number of Stations in Market
1.1	17 AM; 28 FM; 45 Total
1.2	17 AM; 29 FM; 46 Total
1.3	23 AM; 31 FM; 54 Total
1.4	23 AM; 31 FM; 54 Total

Figure 2



## PREDICTED PRINCIPAL COMMUNITY COVERAGE OF SUBJECT STATIONS

BIRMINGHAM, ALABAMA

du Treil, Lundin & Rackley, Inc. Sarasota, Florida

Figure 3

## OTHER AM STATIONS IN MARKETS

### MARKET 1.1

[illegible]



Figure 4

## OTHER FM STATIONS IN MARKETS

### MARKET 1.1

[illegible]

Figure 5

OTHER AM STATIONS IN MARKETS  
MARKET 1.2

[illegible]

Figure 6

## OTHER FM STATIONS IN MARKETS

### MARKET 1.2

[illegible]

Figure 7

## OTHER AM STATIONS IN MARKETS

### MARKET 1.3

[illegible]

Figure 8

## OTHER FM STATIONS IN MARKETS

### MARKET 1.3

[illegible]

Figure 9

## OTHER AM STATIONS IN MARKETS

### MARKET 1.4

[illegible]

Figure 10

OTHER FM STATIONS IN MARKETS  
MARKET 1.4

[illegible]

Tab 2  
Little Rock, AR



Figure 1

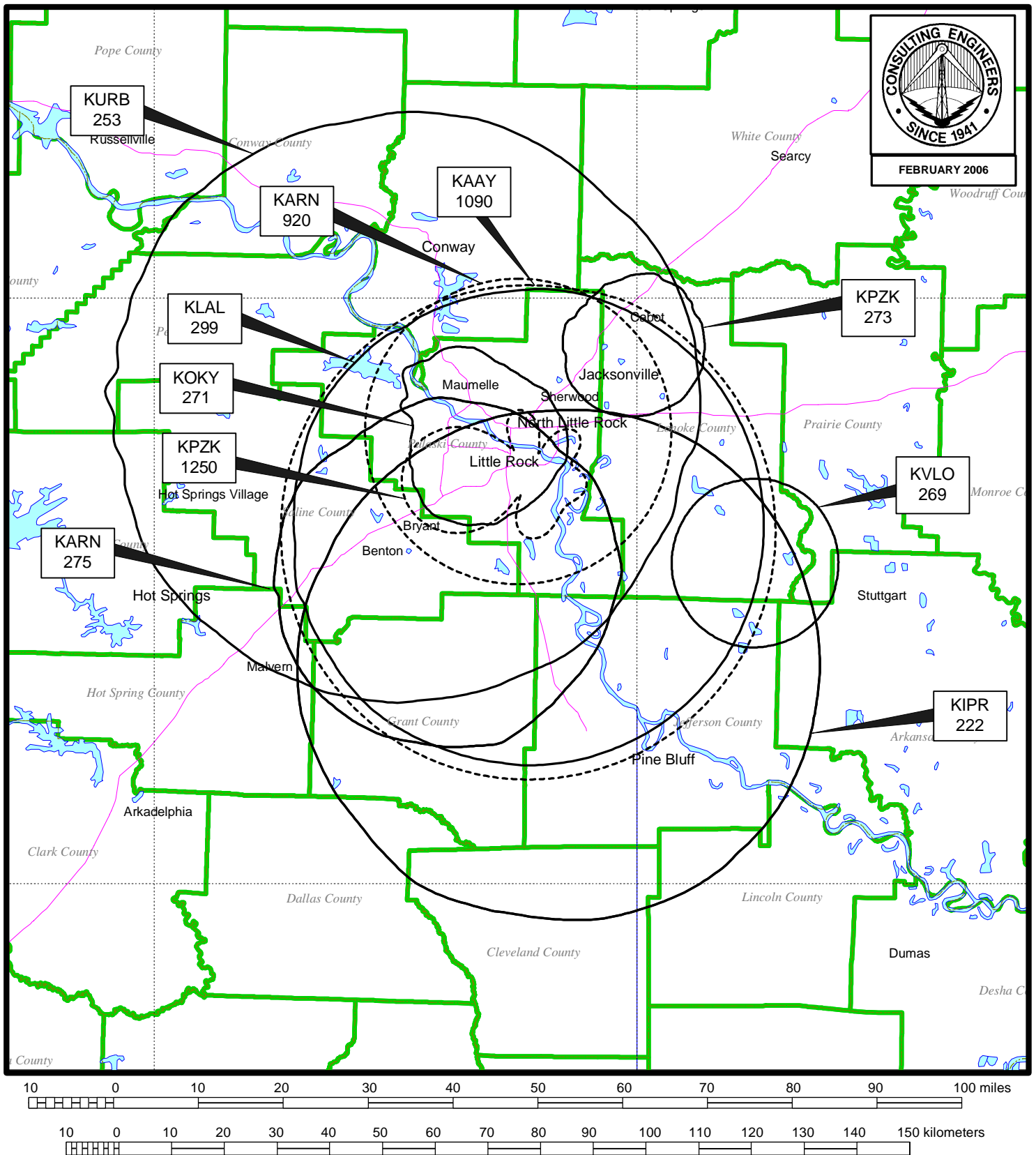
**SUMMARY OF RADIO MULTIPLE OWNERSHIP ANALYSIS  
GROUP 2 - LITTLE ROCK, ARKANSAS**

<b>Stations Examined in This Analysis</b>				
Group	Call Sign	Facility ID	City, State	Facilities
2	KARN-FM	24151	SHERIDAN, AR	Channel 275C2, 50 kW, 150 m
2	KURB(FM)	19559	LITTLE ROCK, AR	Channel 253C, 99 kW, 392 m
2	KLAL(FM)	47880	WRIGHTSVILLE, AR	Channel 299C1, 100 kW, 226 m
2	KIPR(FM)	13925	PINE BLUFF, AR	Channel 222C1, 100 kW, 286 m
2	KOKY(FM)	15161	SHERWOOD, AR	Channel 271A, 4.1 kW, 118 m
2	KPZK-FM	25860	CABOT, AR	Channel 273A, 3 kW, 100 m
2	KVLO(FM)	28114	HUMNOKE, AR	Channel 269A, 6 kW, 100 m
2	KAAY(AM)	33253	LITTLE ROCK, AR	1090 kHz, 50 kW-U, DAN
2	KARN(AM)	60703	LITTLE ROCK, AR	920 kHz, 5 kW-U, DAN
2	KPZK(AM)	24150	LITTLE ROCK, AR	1250 kHz, 2 kW-D, 1.2 kW-N, DA2

<b>Markets Formed</b>		
Market ID	AM Stations	FM Stations
2.1	KAAY, KARN, KPZK	KARN-FM, KURB, KLAL, KIPR, KOKY
2.2	KAAY, KARN	KURB, KLAL, KIPR, KPZK-FM
2.3	KAAY	KIPR, KVLO

<b>Count of Operating, Licensed, Commercial Radio Stations in Markets</b>	
Market ID	Number of Stations in Market
2.1	16 AM; 43 FM; 59 Total
2.2	15 AM; 42 FM; 57 Total
2.3	1 AM; 12 FM; 13 Total

Figure 2



## PREDICTED PRINCIPAL COMMUNITY COVERAGE OF SUBJECT STATIONS

LITTLE ROCK, ARKANSAS

du Treil, Lundin & Rackley, Inc. Sarasota, Florida

Figure 3

## OTHER AM STATIONS IN MARKETS

### MARKET 2.1

[illegible]

OTHER FM STATIONS IN MARKETS  
MARKET 2.1

Number	Facility
1	KABF, LITTLE ROCK, AR, CHANNEL 202
2	KUAR, LITTLE ROCK, AR, CHANNEL 206
3	KUAP, PINE BLUFF, AR, CHANNEL 209
4	KLRO, HOT SPRINGS, AR, CHANNEL 211
5	KLRE-F, LITTLE ROCK, AR, CHANNEL 213
6	KANX, SHERIDAN, AR, CHANNEL 216
7	KUCA, CONWAY, AR, CHANNEL 217
8	KALR, HOT SPRINGS, AR, CHANNEL 218
9	KBDO, DES ARC, AR, CHANNEL 219
10	KIPR, PINE BLUFF, AR, CHANNEL 222
11	KASR, CONWAY, AR, CHANNEL 224
12	KVRE, HOT SPRINGS VILLAGE, AR, CHANNEL 225
13	KKZR, BRYANT, AR, CHANNEL 227
14	KKPT, LITTLE ROCK, AR, CHANNEL 231
15	KHLR, MAUMELLE, AR, CHANNEL 235
16	KSSN, LITTLE ROCK, AR, CHANNEL 239
17	KHTE-F, ENGLAND, AR, CHANNEL 243
18	KWLR, MAUMELLE, AR, CHANNEL 245
19	KDEW-F, DE WITT, AR, CHANNEL 247
20	KQUS-F, HOT SPRINGS, AR, CHANNEL 248
21	KURB, LITTLE ROCK, AR, CHANNEL 253
22	KVLD, ATKINS, AR, CHANNEL 257
23	KZYP, PINE BLUFF, AR, CHANNEL 257
24	KDIS-F, LITTLE ROCK, AR, CHANNEL 258
25	KDJE, JACKSONVILLE, AR, CHANNEL 262
26	KWBF-F, NORTH LITTLE ROCK, AR, CHANNEL 266
27	KARV-F, OLA, AR, CHANNEL 267
28	KPBQ-F, PINE BLUFF, AR, CHANNEL 267
29	KBGR, BEEBE, AR, CHANNEL 268
30	KLEZ, MALVERN, AR, CHANNEL 268
31	KVOM-F, MORRILTON, AR, CHANNEL 269
32	KOKY, SHERWOOD, AR, CHANNEL 271
33	KQEW, FORDYCE, AR, CHANNEL 272
34	KARN-F, SHERIDAN, AR, CHANNEL 275
35	KABZ, LITTLE ROCK, AR, CHANNEL 279
36	KTRN, WHITE HALL, AR, CHANNEL 283
37	KFLI, DES ARC, AR, CHANNEL 284
38	KMJX, CONWAY, AR, CHANNEL 286
39	KLAZ, HOT SPRINGS, AR, CHANNEL 290
40	KOLL, LONOKE, AR, CHANNEL 292
41	KHKN, BENTON, AR, CHANNEL 294
42	KCNY, GREENBRIER, AR, CHANNEL 296
43	KLAL, WRIGHTSVILLE, AR, CHANNEL 299

Figure 5

## OTHER AM STATIONS IN MARKETS

### MARKET 2.2

[illegible]

OTHER FM STATIONS IN MARKETS  
MARKET 2.2

Number	Facility
1	KABF, LITTLE ROCK, AR, CHANNEL 202
2	KUAR, LITTLE ROCK, AR, CHANNEL 206
3	KUAP, PINE BLUFF, AR, CHANNEL 209
4	KLRO, HOT SPRINGS, AR, CHANNEL 211
5	KLRE-F, LITTLE ROCK, AR, CHANNEL 213
6	KANX, SHERIDAN, AR, CHANNEL 216
7	KUCA, CONWAY, AR, CHANNEL 217
8	KALR, HOT SPRINGS, AR, CHANNEL 218
9	KBDO, DES ARC, AR, CHANNEL 219
10	KIPR, PINE BLUFF, AR, CHANNEL 222
11	KASR, CONWAY, AR, CHANNEL 224
12	KVRE, HOT SPRINGS VILLAGE, AR, CHANNEL 225
13	KKZR, BRYANT, AR, CHANNEL 227
14	KKPT, LITTLE ROCK, AR, CHANNEL 231
15	KHLR, MAUMELLE, AR, CHANNEL 235
16	KSSN, LITTLE ROCK, AR, CHANNEL 239
17	KHTE-F, ENGLAND, AR, CHANNEL 243
18	KWLR, MAUMELLE, AR, CHANNEL 245
19	KDEW-F, DE WITT, AR, CHANNEL 247
20	KQUS-F, HOT SPRINGS, AR, CHANNEL 248
21	KURB, LITTLE ROCK, AR, CHANNEL 253
22	KVLD, ATKINS, AR, CHANNEL 257
23	KZYP, PINE BLUFF, AR, CHANNEL 257
24	KDIS-F, LITTLE ROCK, AR, CHANNEL 258
25	KDJE, JACKSONVILLE, AR, CHANNEL 262
26	KWBF-F, NORTH LITTLE ROCK, AR, CHANNEL 266
27	KARV-F, OLA, AR, CHANNEL 267
28	KPBQ-F, PINE BLUFF, AR, CHANNEL 267
29	KBGR, BEEBE, AR, CHANNEL 268
30	KLEZ, MALVERN, AR, CHANNEL 268
31	KVOM-F, MORRILTON, AR, CHANNEL 269
32	KQEW, FORDYCE, AR, CHANNEL 272
33	KPZK-F, CABOT, AR, CHANNEL 273
34	KABZ, LITTLE ROCK, AR, CHANNEL 279
35	KTRN, WHITE HALL, AR, CHANNEL 283
36	KFLI, DES ARC, AR, CHANNEL 284
37	KMJX, CONWAY, AR, CHANNEL 286
38	KLAZ, HOT SPRINGS, AR, CHANNEL 290
39	KOLL, LONOKE, AR, CHANNEL 292
40	KHKN, BENTON, AR, CHANNEL 294
41	KCNY, GREENBRIER, AR, CHANNEL 296
42	KLAL, WRIGHTSVILLE, AR, CHANNEL 299

Figure 7

## OTHER AM STATIONS IN MARKETS

### MARKET 2.3

[illegible]

Figure 8

OTHER FM STATIONS IN MARKETS  
MARKET 2.3

[illegible]



Tab 3  
Boise, ID

Figure 1

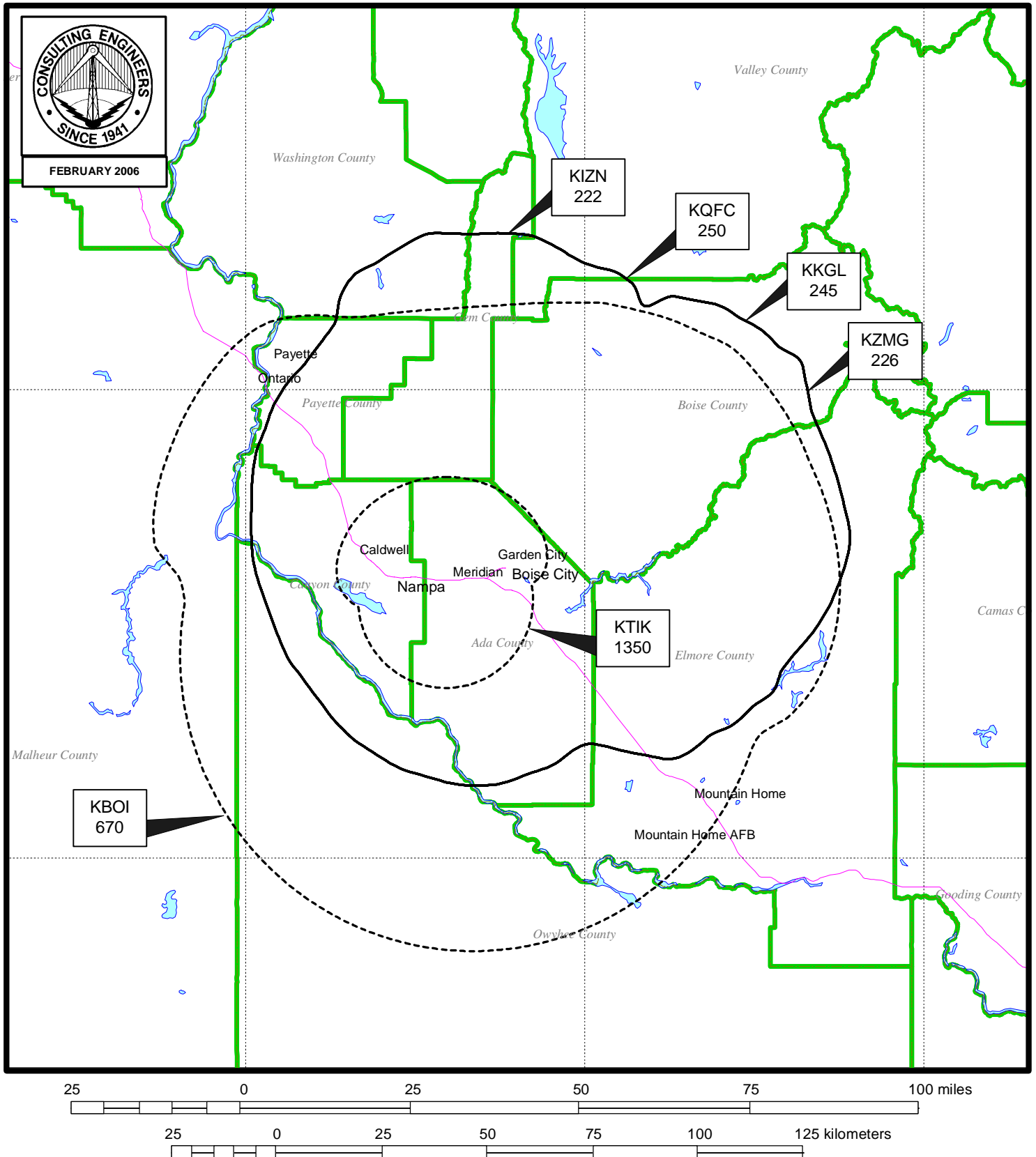
**SUMMARY OF RADIO MULTIPLE OWNERSHIP ANALYSIS  
GROUP 3 - BOISE, IDAHO**

<b>Stations Examined in This Analysis</b>				
Group	Call Sign	Facility ID	City, State	Facilities
3	KBOI(AM)	51211	BOISE, ID	670 kHz, 50 kW, U, DA-N
3	KTIK(AM)	16854	NAMPA, ID	1350 kHz, 0.6 kW-N, 5 kW-D, U, DA-N
3	KIZN(FM)	70626	BOISE, ID	Channel 222C, 48 kW, 828 m
3	KAMG(FM)	39609	NEW PLYMOUTH, ID	Channel 226C, 48 kW, 828 m
3	KXGL(FM)	51212	NAMPA, ID	Channel 245C, 48 kW, 828 m
3	KQFC(FM)	51217	BOISE, ID	Channel 250C, 48 kW, 828 m

<b>Markets Considered</b>		
Market ID	AM Stations	FM Stations
3.1	KBOI, KTIK	KIZN, KAMG, KXGL, KQFC

<b>Count of Operating, Licensed, Commercial Radio Stations in Markets</b>	
Market ID	Number of Stations in Market
3.1	14 AM; 25 FM; 39 Total

Figure 2



## PREDICTED PRINCIPAL COMMUNITY COVERAGE OF SUBJECT STATIONS

BOISE, IDAHO

du Treil, Lundin & Rackley, Inc. Sarasota, Florida

Figure 3

## OTHER AM STATIONS IN MARKETS

### MARKET 3.1

[illegible]

Figure 4

## OTHER FM STATIONS IN MARKETS

### MARKET 3.1

[illegible]

Tab 4  
Kokomo, IN

Figure 1

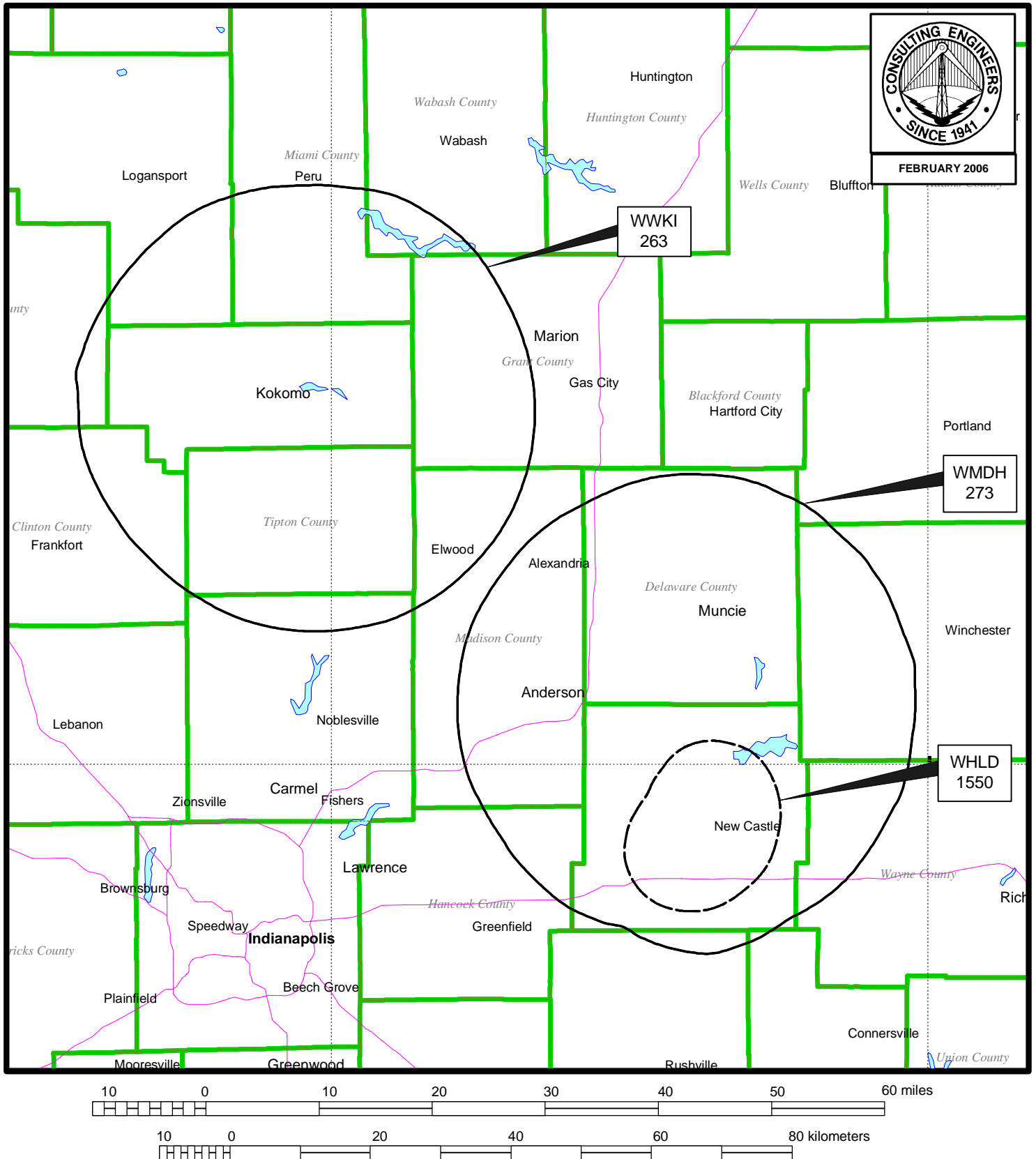
**SUMMARY OF RADIO MULTIPLE OWNERSHIP ANALYSIS  
GROUP 4 - KOKOMO, INDIANA**

<b>Stations Examined in This Analysis</b>				
Group	Call Sign	Facility ID	City, State	Facilities
4	WHLD(AM)	7822	NIAGRA FALLS, NY	1270 kHz, 1 kW-N, 5 kW-D, U, DA-2
4	WWKI(FM)	60133	KOKOMO, IN	Channel 263B, 50 kW, 143 m
4	WMDH(FM)	74092	NEW CASTLE, IN	Channel 273B, 50 kW, 152 m

<b>Markets Considered</b>		
Market ID	AM Stations	FM Stations
4.1	--	WWKI
4.2	WHLD	WMDH

<b>Count of Operating, Licensed, Commercial Radio Stations in Markets</b>	
Market ID	Number of Stations in Market
4.1	not required
4.2	not required

Figure 2



## PREDICTED PRINCIPAL COMMUNITY COVERAGE OF SUBJECT STATIONS

KOKOMO, INDIANA

du Treil, Lundin & Rackley, Inc. Sarasota, Florida



Tab 5  
Des Moines, IA

Figure 1

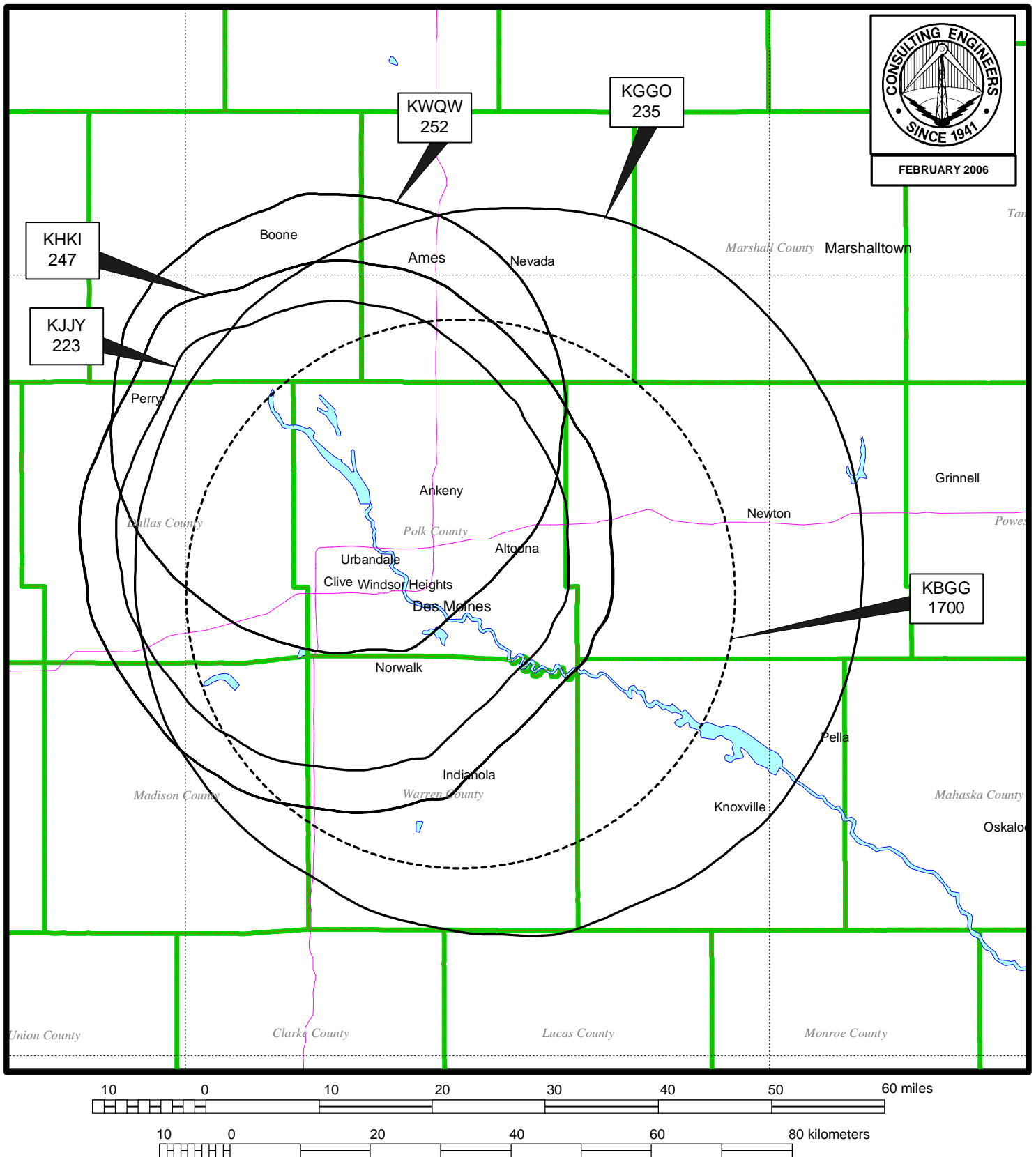
**SUMMARY OF RADIO MULTIPLE OWNERSHIP ANALYSIS**  
**GROUP 5 - DES MOINES, IOWA**

<b>Stations Examined in This Analysis</b>				
Group	Call Sign	Facility ID	City, State	Facilities
5	KBGG(AM)	87105	DES MOINES, IA	1700 kHz, 1 kW-N, 10 kW-D, U
5	KJJY(FM)	22882	WEST DES MOINES, IA	Channel 223C2, 41 kW, 165 m
5	KGGO(FM)	12965	DES MOINES, IA	Channel 235C, 100 kW, 325 m
5	KHKI(FM)	12966	DES MOINES, IA	Channel 247C1, 115 kW, 137 m
5	KWQW(FM)	30116	BOONE, IA	Channel 252C2, 41 kW, 165 m

<b>Markets Considered</b>		
Market ID	AM Stations	FM Stations
5.1	KBGG	KJJY, KGGO, KHKI, KWQW

<b>Count of Operating, Licensed, Commercial Radio Stations in Markets</b>	
Market ID	Number of Stations in Market
5.1	13 AM; 27 FM; 40 Total

Figure 2



## PREDICTED PRINCIPAL COMMUNITY COVERAGE OF SUBJECT STATIONS

DES MOINES, IOWA

du Treil, Lundin & Rackley, Inc. Sarasota, Florida

Figure 3

## OTHER AM STATIONS IN MARKETS

### MARKET 5.1

[illegible]

Figure 4

## OTHER FM STATIONS IN MARKETS

### MARKET 5.1

[illegible]

Tab 6  
New Orleans, LA

Figure 1

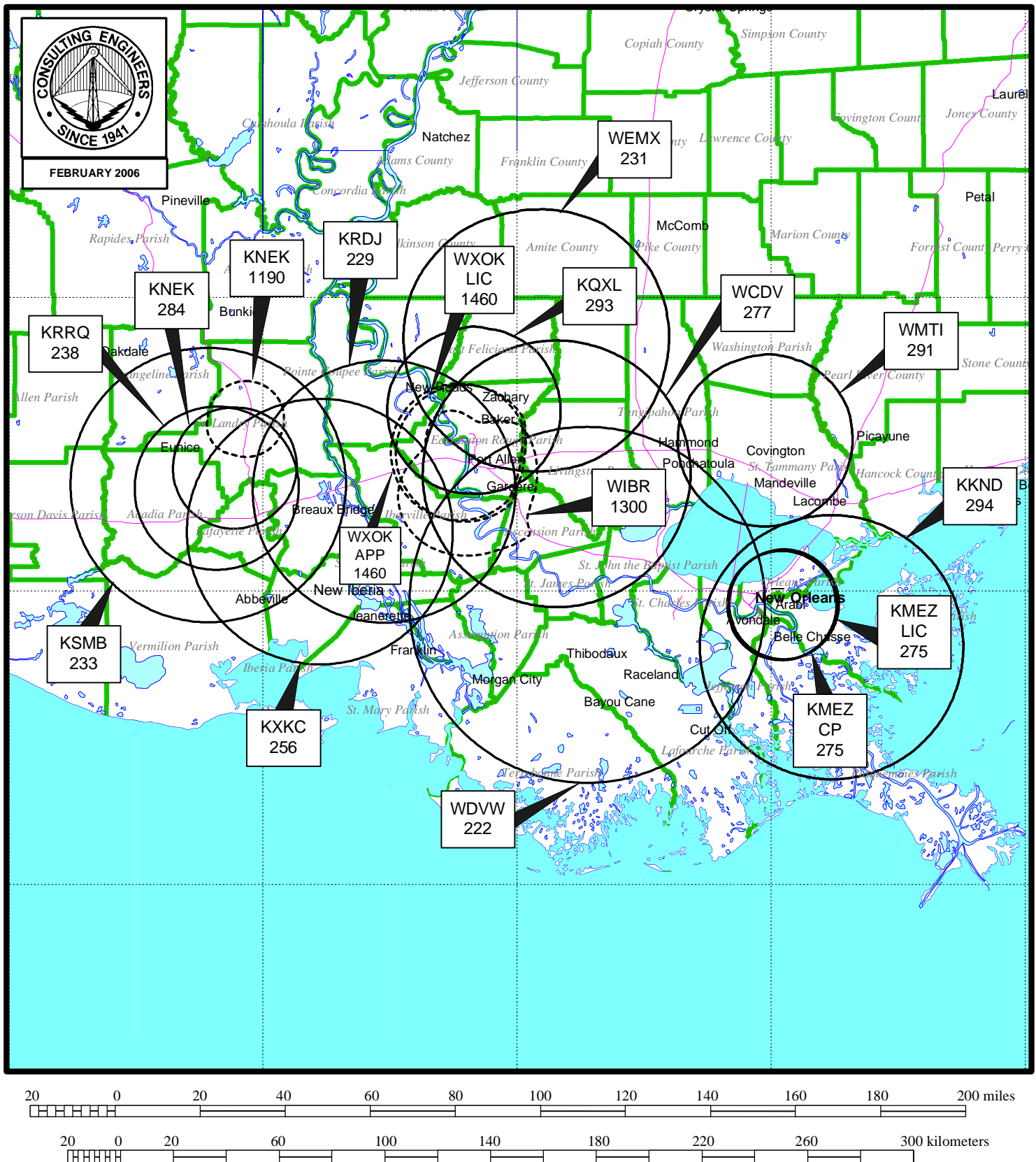
**SUMMARY OF RADIO MULTIPLE OWNERSHIP ANALYSIS  
GROUP 6 - NEW ORLEANS, LOUISIANA**

<b>Stations Examined in This Analysis</b>				
Group	Call Sign	Facility ID	City, State	Facilities
6	WXOK(AM)	11606	BATON ROUGE, LA	1460 kHz, 1 kW-N, 5 kW-D, U, DA-N (Lic.) 1460 kHz, 0.6 kW-N, 5 kW-D, U, DA-N (App.)
6	WIBR(AM)	61275	BATON ROUGE, LA	1300 kHz, 1 kW-N, 5 kW-D, U, DA-2
6	KMEZ(FM)	12157	BELLE CHASSE, LA	Channel 275 C3, 4.7 kW, 184 m (Lic.) Channel 275C3, 18.5 kW, 91 m (CP)
6	WDVW(FM)	117	LAPLACE, LA	Channel 222C, 100 kW, 593 m
6	WMTI(FM)	27951	PICAYUNE, MS	Channel 291C2, 28 kW, 201 m
6	WCDV(FM)	61271	HAMMOND, LA	Channel 277C, 100 kW, 306 m
6	WEMX(FM)	58931	KENTWOOD, LA	Channel 231C1, 100 kW, 299 m
6	KQXL-FM	11607	NEW ROADS, LA	Channel 293C2, 50 kW, 148 m
6	KRDJ-FM	8167	NEW IBERIA, LA	Channel 229C1, 100 kW, 296 m
6	KXKC(FM)	6350	NEW IBERIA, LA	Channel 256C0, 100 kW, 306 m

<b>Markets Considered</b>		
Market ID	AM Stations	FM Stations
6.1	--	WDVW, KKND, KMEZ (Lic & CP)
6.2	--	WDVW, WMTI, WCDV
6.3	WIBR, WXOK (Lic & App)	WDVW, WCDV, WEMX, KQXL, KRDJ
6.4	WIBR, WXOK (Lic & App)	WDVW, WCDV, KQXL, KRDJ, KXKC
6.5	WIBR, WXOK (Lic & App)	WCDV, KQXL, WEMX, KRDJ, KXKC

<b>Count of Operating, Licensed, Commercial Radio Stations in Markets</b>	
Market ID	Number of Stations in Market
6.1	18 AM; 28 FM; 46 Total
6.2	17 AM; 26 FM; 43 Total
6.3	19 AM; 35 FM; 54 Total
6.4	21 AM; 32 FM; 53 Total
6.5	22 AM; 33 FM; 55 Total

Figure 2



## PREDICTED PRINCIPAL COMMUNITY COVERAGE OF SUBJECT STATIONS

NEW ORLEANS, LOUISIANA

du Treil, Lundin & Rackley, Inc. Sarasota, Florida



Figure 3

## OTHER AM STATIONS IN MARKETS

### MARKET 6.1

[illegible]

Figure 4

## OTHER FM STATIONS IN MARKETS

### MARKET 6.1

[illegible]

Figure 5

## OTHER AM STATIONS IN MARKETS

### MARKET 6.2

[illegible]

Figure 6

## OTHER FM STATIONS IN MARKETS

### MARKET 6.2

[illegible]

Figure 7

## OTHER AM STATIONS IN MARKETS

### MARKET 6.3

[illegible]

OTHER FM STATIONS IN MARKETS  
MARKET 6.3

Number	Facility
1	WJFM, BATON ROUGE, LA, CHANNEL 203
2	WRKF, BATON ROUGE, LA, CHANNEL 207
3	WPAE, CENTREVILLE, MS, CHANNEL 209
4	KSJY, ST. MARTINVILLE, LA, CHANNEL 210
5	WBRH, BATON ROUGE, LA, CHANNEL 212
6	KTLN, THIBODAU, LA, CHANNEL 213
7	KSLU, HAMMOND, LA, CHANNEL 215
8	KLSU, BATON ROUGE, LA, CHANNEL 216
9	KPAE, ERWINVILLE, LA, CHANNEL 218
10	KNSU, THIBODAU, LA, CHANNEL 218
11	WDVW, LAPLACE, LA, CHANNEL 222
12	WQCK, CLINTON, LA, CHANNEL 224
13	KRDJ, NEW IBERIA, LA, CHANNEL 229
14	WEMX, KENTWOOD, LA, CHANNEL 231
15	WPRF, RESERVE, LA, CHANNEL 235
16	KQKI-F, BAYOU VISTA, LA, CHANNEL 237
17	KRVE, BRUSLY, LA, CHANNEL 241
18	WTGG, AMITE, LA, CHANNEL 243
19	KBZZ-F, MORGAN CITY, LA, CHANNEL 244
20	WDGL, BATON ROUGE, LA, CHANNEL 251
21	KXKC, NEW IBERIA, LA, CHANNEL 256
22	KTDY, LAFAYETTE, LA, CHANNEL 260
23	WYPY, BATON ROUGE, LA, CHANNEL 264
24	WYNK-F, BATON ROUGE, LA, CHANNEL 268
25	WFMF, BATON ROUGE, LA, CHANNEL 273
26	WCDV, HAMMOND, LA, CHANNEL 277
27	KHEV, HOUMA, LA, CHANNEL 281
28	WNXX, JACKSON, LA, CHANNEL 283
29	WAKK-F, CENTREVILLE, MS, CHANNEL 285
30	KNXX, DONALDSONVILLE, LA, CHANNEL 285
31	KBZE, BERWICK, LA, CHANNEL 290
32	KQXL-F, NEW ROADS, LA, CHANNEL 293
33	WHMD, HAMMOND, LA, CHANNEL 296
34	WTGE, BAKER, LA, CHANNEL 297
35	KRKA, ERATH, LA, CHANNEL 300

Figure 9

## OTHER AM STATIONS IN MARKETS

### MARKET 6.4

[illegible]

Figure 10

OTHER FM STATIONS IN MARKETS  
MARKET 6.4

[illegible]



Figure 11

## OTHER AM STATIONS IN MARKETS

### MARKET 6.5

[illegible]

Figure 12

## OTHER FM STATIONS IN MARKETS

### MARKET 6.5

[illegible]

Tab 7  
Biddeford, ME

Figure 1

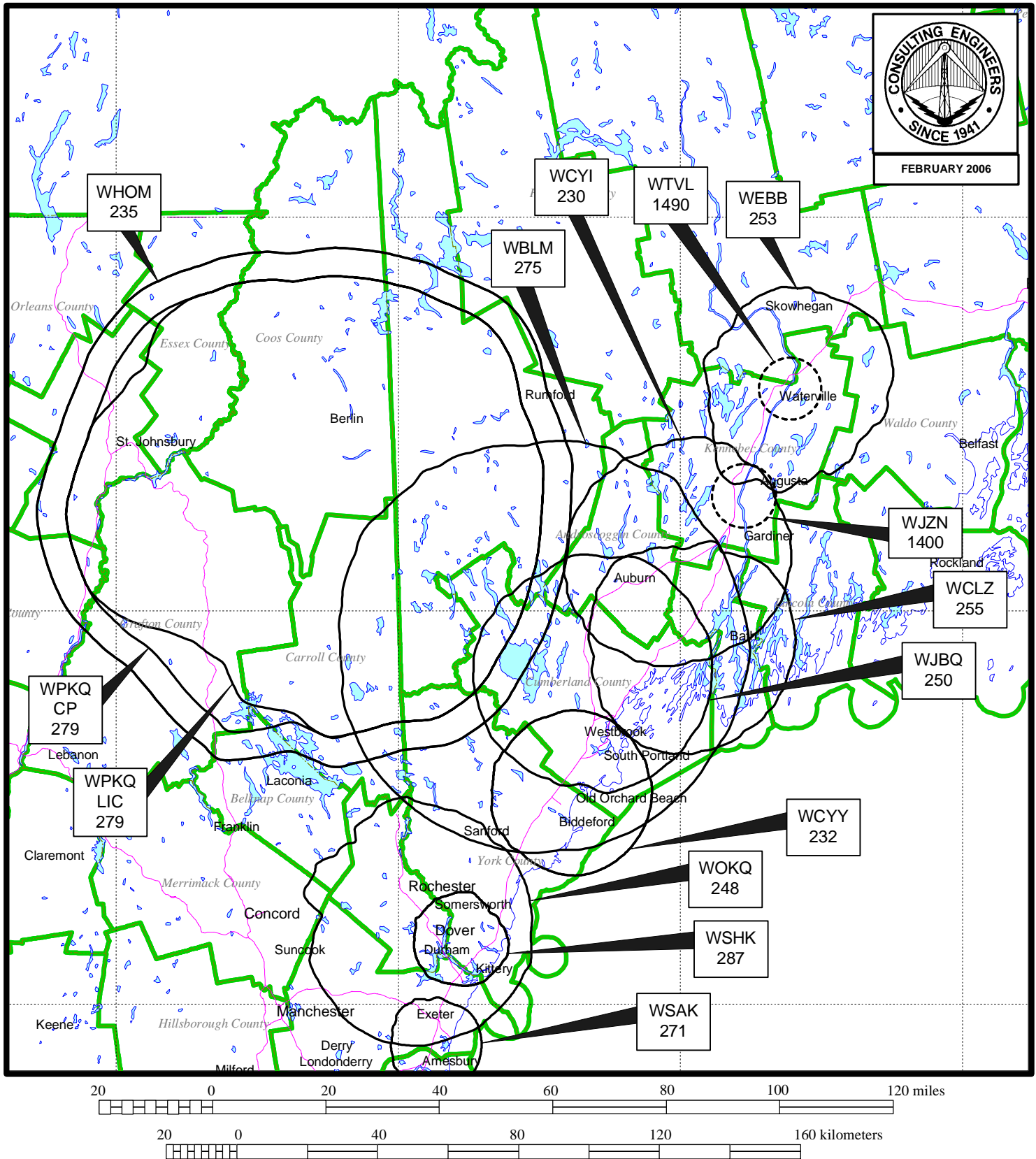
**SUMMARY OF RADIO MULTIPLE OWNERSHIP ANALYSIS  
GROUP 7 - BIDDEFORD, MAINE**

<b>Stations Examined in This Analysis</b>				
Group	Call Sign	Facility ID	City, State	Facilities
7	WCYY(FM)	22880	BIDDEFORD, ME	Channel 232B1, 11.5 kW, 147 m
7	WHOM(FM)	49687	MOUNT WASHINGTON, NH	Channel 235C, 50 kW, 1141 m
7	WOKQ(FM)	22887	DOVER, NH	Channel 248B, 50 kW, 150 m
7	WJBQ(FM)	3134	PORTLAND, ME	Channel 250B, 16 kW, 271 m
7	WCLZ(FM)	56569	BRUNSWICK, ME	Channel 255B, 48 kW, 122 m
7	WBLM(FM)	22878	PORTLAND, ME	Channel 275C, 100 kW, 435 m
7	WPKQ(FM)	48401	BERLIN, NH NORTH CONWAY, NH	Channel 279C, 22.5 kW, 1181 m Channel 279C, 22.5 kW, 1181 m
7	WSHK(FM)	4380	KITTERY, ME	Channel 287A, 2.2 kW, 113 m
7	WCYI(FM)	26389	LEWISTON, ME	Channel 230B, 27.5 kW, 193 m

<b>Markets Considered</b>		
Market ID	AM Stations	FM Stations
7.1	--	WOKQ, WSHK
7.2	--	WCYY, WJBQ, WCLZ, WBLM
7.3	--	WHOM, WPKQ, WBLM, WJBQ
7.4	--	WHOM, WCYI, WBLM, WJBQ

<b>Count of Operating, Licensed, Commercial Radio Stations in Markets</b>	
Market ID	Number of Stations in Market
7.1	5 AM; 12 FM; 17 Total
7.2	14 AM; 27 FM; 41 Total
7.3	20 AM; 40 FM; 60 Total
7.4	20 AM; 40 FM; 60 Total

Figure 2



## PREDICTED PRINCIPAL COMMUNITY COVERAGE OF SUBJECT STATIONS

BIDDEFORD, MAINE

du Treil, Lundin & Rackley, Inc. Sarasota, Florida

Figure 3

## OTHER AM STATIONS IN MARKETS

### MARKET 7.1

[illegible]

Figure 4

OTHER FM STATIONS IN MARKETS  
MARKET 7.1

[illegible]

Figure 5

## OTHER AM STATIONS IN MARKETS

### MARKET 7.2

[illegible]



Figure 6

## OTHER FM STATIONS IN MARKETS

### MARKET 7.2

[illegible]

Figure 7

## OTHER AM STATIONS IN MARKETS

### MARKET 7.3

[illegible]

OTHER FM STATIONS IN MARKETS  
MARKET 7.3

Number	Facility
1	WYAR, YARMOUTH, ME, CHANNEL 202
2	WVPA, ST. JOHNSBURY, VT, CHANNEL 203
3	WMSJ, FREEPORT, ME, CHANNEL 207
4	WMEA, PORTLAND, ME, CHANNEL 211
5	WCKJ, ST. JOHNSBURY, VT, CHANNEL 213
6	WMPG, GORHAM, ME, CHANNEL 215
7	WBOR, BRUNSWICK, ME, CHANNEL 216
8	WWLR, LYNDONVILLE, VT, CHANNEL 218
9	WRBC, LEWISTON, ME, CHANNEL 218
10	WSJB-F, STANDISH, ME, CHANNEL 218
11	WPCR-F, PLYMOUTH, NH, CHANNEL 219
12	WYFP, HARPSWELL, ME, CHANNEL 220
13	WOXO-F, NORWAY, ME, CHANNEL 224
14	WMGX, PORTLAND, ME, CHANNEL 226
15	WMWV, CONWAY, NH, CHANNEL 228
16	WHOM, MOUNT WASHINGTON, NH, CHANNEL 235
17	WJJB-F, TOPSHAM, ME, CHANNEL 238
18	WDOT, DANVILLE, VT, CHANNEL 239
19	WLOB-F, RUMFORD, ME, CHANNEL 242
20	WLTN-F, LISBON, NH, CHANNEL 244
21	WGMT, LYNDON, VT, CHANNEL 249
22	WJBQ, PORTLAND, ME, CHANNEL 250
23	WEVJ, JACKSON, NH, CHANNEL 258
24	WTHT, AUBURN, ME, CHANNEL 260
25	WPNH-F, PLYMOUTH, NH, CHANNEL 261
26	WTBM, MEXICO, ME, CHANNEL 264
27	WYNZ, WESTBROOK, ME, CHANNEL 265
28	WYKR-F, HAVERHILL, NH, CHANNEL 267
29	WPOR, PORTLAND, ME, CHANNEL 270
30	WXXS, LANCASTER, NH, CHANNEL 272
31	WBLM, PORTLAND, ME, CHANNEL 275
32	WPKQ, BERLIN, NH, CHANNEL 279
33	WVMJ, CONWAY, NH, CHANNEL 283
34	WKXH, ST. JOHNSBURY, VT, CHANNEL 288
35	WLKC, CAMPTON, NH, CHANNEL 289
36	WMTK, LITTLETON, NH, CHANNEL 292
37	WBQW, SCARBOROUGH, ME, CHANNEL 292
38	WHXR, NORTH WINDHAM, ME, CHANNEL 294
39	WSCY, MOULTONBOROUGH, NH, CHANNEL 295
40	WEVC, GORHAM, NH, CHANNEL 296

Figure 9

## OTHER AM STATIONS IN MARKETS

### MARKET 7.4

[illegible]

OTHER FM STATIONS IN MARKETS  
MARKET 7.4

Number	Facility
1	WYAR, YARMOUTH, ME, CHANNEL 202
2	WVPA, ST. JOHNSBURY, VT, CHANNEL 203
3	WMSJ, FREEPORT, ME, CHANNEL 207
4	WMEA, PORTLAND, ME, CHANNEL 211
5	WCKJ, ST. JOHNSBURY, VT, CHANNEL 213
6	WMPG, GORHAM, ME, CHANNEL 215
7	WWLR, LYNDONVILLE, VT, CHANNEL 218
8	WRBC, LEWISTON, ME, CHANNEL 218
9	WSJB-F, STANDISH, ME, CHANNEL 218
10	WYFP, HARPSWELL, ME, CHANNEL 220
11	WOXO-F, NORWAY, ME, CHANNEL 224
12	WMGX, PORTLAND, ME, CHANNEL 226
13	WMWV, CONWAY, NH, CHANNEL 228
14	WCYI, LEWISTON, ME, CHANNEL 230
15	WHOM, MOUNT WASHINGTON, NH, CHANNEL 235
16	WJJB-F, TOPSHAM, ME, CHANNEL 238
17	WDOT, DANVILLE, VT, CHANNEL 239
18	WLOB-F, RUMFORD, ME, CHANNEL 242
19	WLTN-F, LISBON, NH, CHANNEL 244
20	WGMT, LYNDON, VT, CHANNEL 249
21	WJBQ, PORTLAND, ME, CHANNEL 250
22	WEVJ, JACKSON, NH, CHANNEL 258
23	WTHT, AUBURN, ME, CHANNEL 260
24	WTBM, MEXICO, ME, CHANNEL 264
25	WYNZ, WESTBROOK, ME, CHANNEL 265
26	WYKR-F, HAVERHILL, NH, CHANNEL 267
27	WPOR, PORTLAND, ME, CHANNEL 270
28	WXXS, LANCASTER, NH, CHANNEL 272
29	WBLM, PORTLAND, ME, CHANNEL 275
30	WPKQ, BERLIN, NH, CHANNEL 279
31	WVMJ, CONWAY, NH, CHANNEL 283
32	WKXH, ST. JOHNSBURY, VT, CHANNEL 288
33	WLKC, CAMPTON, NH, CHANNEL 289
34	WBCI, BATH, ME, CHANNEL 290
35	WMTK, LITTLETON, NH, CHANNEL 292
36	WBQW, SCARBOROUGH, ME, CHANNEL 292
37	WHXR, NORTH WINDHAM, ME, CHANNEL 294
38	WSCY, MOULTONBOROUGH, NH, CHANNEL 295
39	WEVC, GORHAM, NH, CHANNEL 296
40	WFNK, LEWISTON, ME, CHANNEL 298

**Tab 8**  
**Presque Isle, ME**

Figure 1

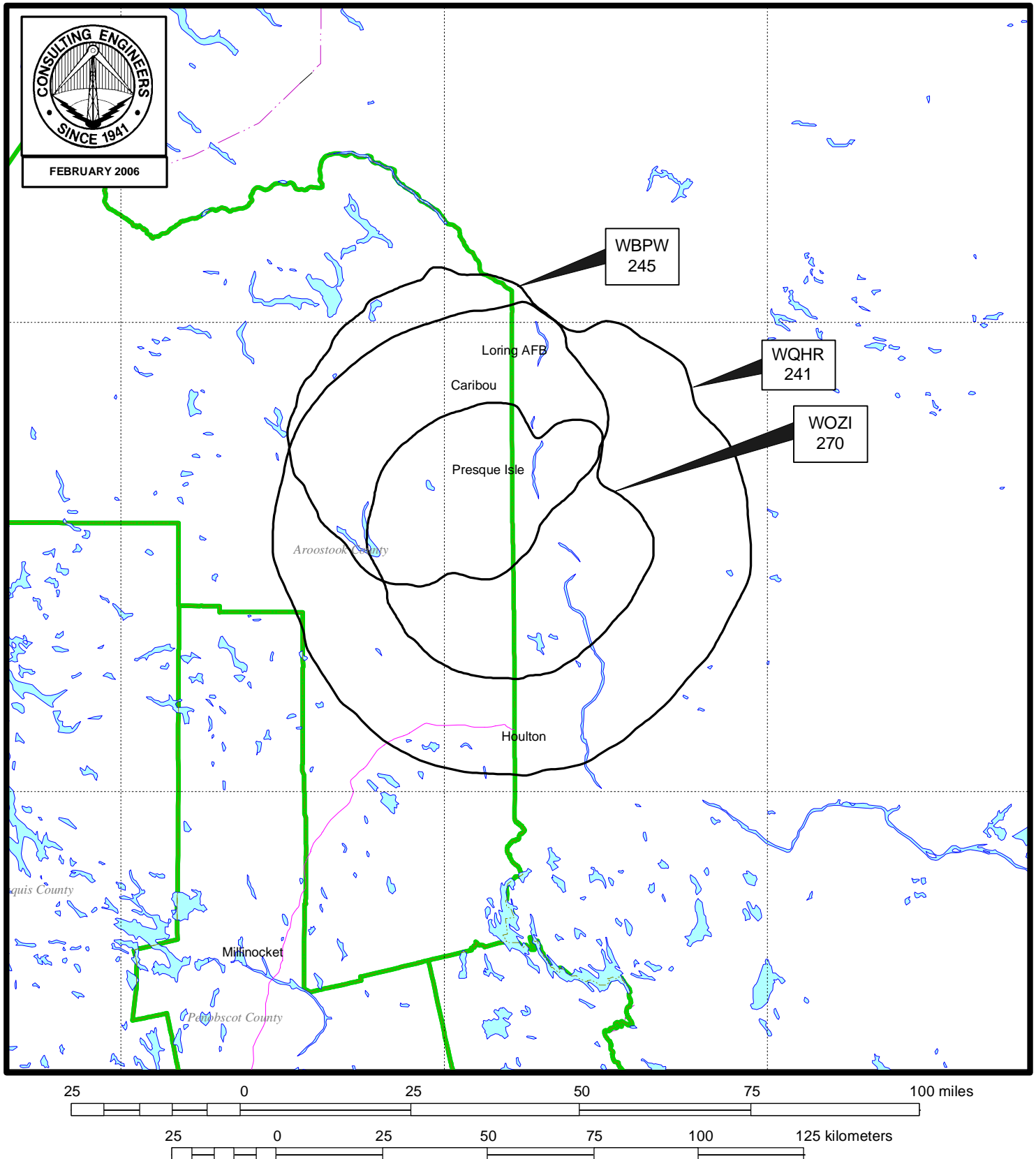
**SUMMARY OF RADIO MULTIPLE OWNERSHIP ANALYSIS  
GROUP 8 - PRESQUE ISLE, MAINE**

<b>Stations Examined in This Analysis</b>				
Group	Call Sign	Facility ID	City, State	Facilities
8	WQHR(FM)	9422	PRESQUE ISLE, ME	Channel 241C, 95 kW, 390 m
8	WBPW(FM)	22184	PRESQUE ISLE, ME	Channel 245C1, 100 kW, 131 m
8	WOZI(FM)	41007	PRESQUE ISLE, ME	Channel 270C2, 7.9 kW, 368 m

<b>Markets Considered</b>		
Market ID	AM Stations	FM Stations
8.1	--	WQHR, WBPW, WOZI

<b>Count of Operating, Licensed, Commercial Radio Stations in Markets</b>	
Market ID	Number of Stations in Market
8.1	3 AM; 8 FM; 11 Total

Figure 2



## PREDICTED PRINCIPAL COMMUNITY COVERAGE OF SUBJECT STATIONS

PRESQUE ISLE, MAINE

du Treil, Lundin & Rackley, Inc. Sarasota, Florida



Figure 3

## OTHER AM STATIONS IN MARKETS

### MARKET 8.1

[illegible]

Figure 4

OTHER FM STATIONS IN MARKETS  
MARKET 8.1

[illegible]

**Tab 9**  
**Muskegon, MI**

Figure 1

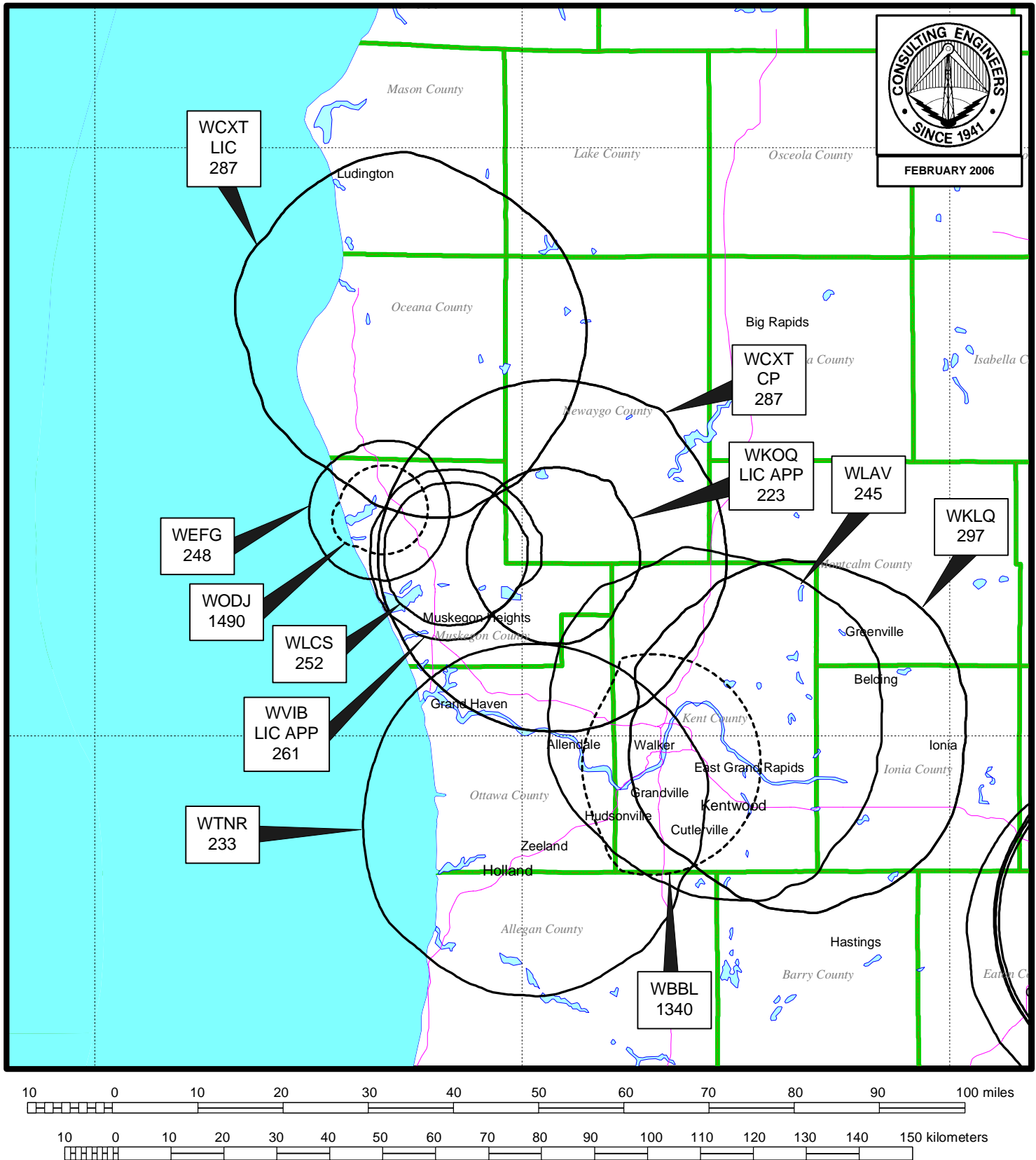
**SUMMARY OF RADIO MULTIPLE OWNERSHIP ANALYSIS  
GROUP 9 - MUSKEGON, MICHIGAN**

<b>Stations Examined in This Analysis</b>				
Group	Call Sign	Facility ID	City, State	Facilities
9	WBBL(AM)	41679	GRAND RAPIDS, MI	1340 kHz, 1 kW, U
9	WODJ(AM)	53962	WHITEHALL, MI	1490 kHz, 1 kW, U
9	WCXT(FM)	71090	HART, MI COOPERSVILLE, MI	Channel 287C2, 28 kW, 201 m (Lic.) Channel 287B, 19 kW, 246 m (CP)
9	WEFG(FM)	53960	WHITEHALL, MI	Channel 248A, 1.7 kW, 130 m
9	WLCS(FM)	5396	NORTH MUSKEGON, MI	Channel 252A, 1.6 kW, 139 m
9	WVIB(FM)	73994	HOLTON, MI	Channel 261A, 2.9 kW, 144 m (Lic. App. Pend.)
9	WTNR(FM)	41678	HOLLAND, MI	Channel 233B, 50 kW, 152 m
9	WKOQ(FM)	89477	NEWAYGO, MI	Channel 223A, 2.25 kW, 165 m (Lic. App. Pend.)
9	WLAV-FM	41680	GRAND RAPIDS, MI	Channel 245B, 50 kW, 149 m
9	WKLQ(FM)	24639	GREENVILLE, MI	Channel 297B, 50 kW, 150 m

<b>Markets Considered</b>		
Market ID	AM Stations	FM Stations
9.1	WODJ	WCXT(Lic), WVIB, WEFB, WLCS
9.2	--	WCXT(Lic), WKOQ, WVIB, WLCS
9.3	WODJ	WCXT(CP), WVIB, WEFB, WLCS
9.4	--	WCXT(CP), WKOQ, WVIB, WLCS
9.5	--	WCXT(CP), WLAV, WKOQ
9.6	WBBL	WCXT(CP), WLAV, WKLQ, WTNR

<b>Count of Operating, Licensed, Commercial Radio Stations in Markets</b>	
Market ID	Number of Stations in Market
9.1	6 AM; 12 FM; 18 Total
9.2	6 AM; 14 FM; 20 Total
9.3	6 AM; 16 FM; 22 Total
9.4	5 AM; 16 FM; 21 Total
9.5	13 AM; 21 FM; 34 Total
9.6	19 AM; 30 FM; 49 Total

Figure 2



## PREDICTED PRINCIPAL COMMUNITY COVERAGE OF SUBJECT STATIONS

MUSKEGON, MICHIGAN

du Treil, Lundin & Rackley, Inc. Sarasota, Florida

Figure 3

## OTHER AM STATIONS IN MARKETS

### MARKET 9.1

[illegible]

Figure 4

OTHER FM STATIONS IN MARKETS  
MARKET 9.1

[illegible]

Figure 5

## OTHER AM STATIONS IN MARKETS

### MARKET 9.2

[illegible]



Figure 6

OTHER FM STATIONS IN MARKETS  
MARKET 9.2

[illegible]

Figure 7

## OTHER AM STATIONS IN MARKETS

### MARKET 9.3

[illegible]

Figure 8

OTHER FM STATIONS IN MARKETS  
MARKET 9.3

[illegible]

Figure 9

OTHER AM STATIONS IN MARKETS  
MARKET 9.4

[illegible]

Figure 10

OTHER FM STATIONS IN MARKETS  
MARKET 9.4

[illegible]

Figure 11

## OTHER AM STATIONS IN MARKETS

### MARKET 9.5

[illegible]

Figure 12

OTHER FM STATIONS IN MARKETS  
MARKET 9.5

[illegible]

Figure 13

## OTHER AM STATIONS IN MARKETS

### MARKET 9.6

[illegible]



Figure 14

OTHER FM STATIONS IN MARKETS  
MARKET 9.6

[illegible]

Tab 10  
Reno, NV

Figure 1

**SUMMARY OF RADIO MULTIPLE OWNERSHIP ANALYSIS  
GROUP 10 - RENO, NEVADA**

<b>Stations Examined in This Analysis</b>				
Group	Call Sign	Facility ID	City, State	Facilities
10	KKOH(AM)	11236	RENO, NV	780 kHz, 50 kW, U, DA-N
10	KWYL(FM)	67816	SOUTH LAKE TAHOE, NV	Channel 275C, 39 kW, 892 m
10	KBUL-FM	11245	CARSON CITY, NV	Channel 251C, 74 kW, 699 m
10	KNEV(FM)	11244	RENO, NV	Channel 238C, 60 kW, 695 m

<b>Markets Considered</b>		
Market ID	AM Stations	FM Stations
10.1	KKOH	KWYL, KBUL, KNEV

<b>Count of Operating, Licensed, Commercial Radio Stations in Markets</b>	
Market ID	Number of Stations in Market
10.1	13 AM; 25 FM; 38 Total

Figure 1

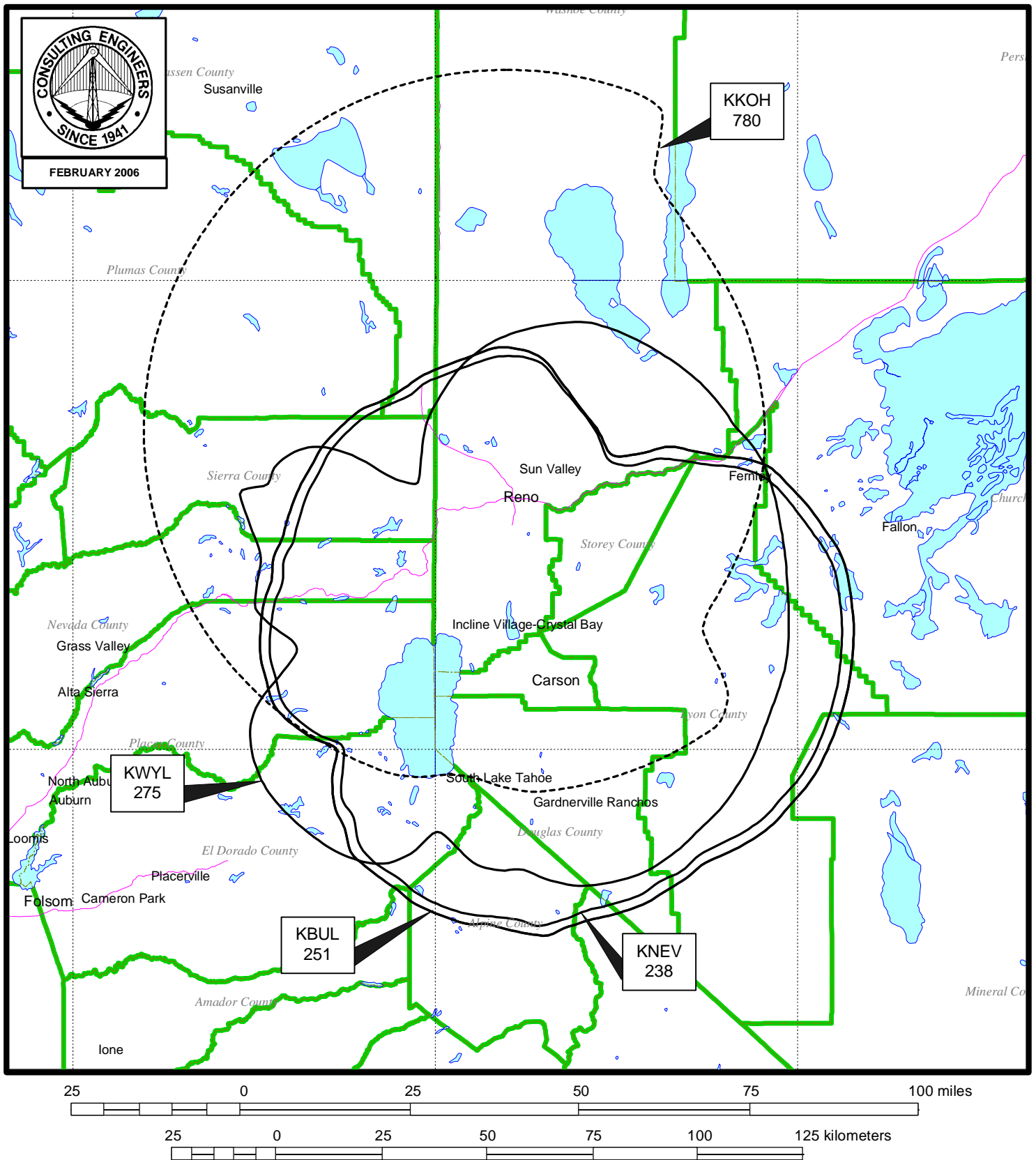
**SUMMARY OF RADIO MULTIPLE OWNERSHIP ANALYSIS  
GROUP 9 - MUSKEGON, MICHIGAN**

<b>Stations Examined in This Analysis</b>				
Group	Call Sign	Facility ID	City, State	Facilities
9	WBBL(AM)	41679	GRAND RAPIDS, MI	1340 kHz, 1 kW, U
9	WODJ(AM)	53962	WHITEHALL, MI	1490 kHz, 1 kW, U
9	WCXT(FM)	71090	HART, MI COOPERSVILLE, MI	Channel 287C2, 28 kW, 201 m (Lic.) Channel 287B, 19 kW, 246 m (CP)
9	WEFG(FM)	53960	WHITEHALL, MI	Channel 248A, 1.7 kW, 130 m
9	WLCS(FM)	5396	NORTH MUSKEGON, MI	Channel 252A, 1.6 kW, 139 m
9	WVIB(FM)	73994	HOLTON, MI	Channel 261A, 2.9 kW, 144 m (Lic. App. Pend.)
9	WTNR(FM)	41678	HOLLAND, MI	Channel 233B, 50 kW, 152 m
9	WKOQ(FM)	89477	NEWAYGO, MI	Channel 223A, 2.25 kW, 165 m (Lic. App. Pend.)
9	WLAV-FM	41680	GRAND RAPIDS, MI	Channel 245B, 50 kW, 149 m
9	WKLQ(FM)	24639	GREENVILLE, MI	Channel 297B, 50 kW, 150 m

<b>Markets Considered</b>		
Market ID	AM Stations	FM Stations
9.1	WODJ	WCXT(Lic), WVIB, WEFB, WLCS
9.2	--	WCXT(Lic), WKOQ, WVIB, WLCS
9.3	WODJ	WCXT(CP), WVIB, WEFB, WLCS
9.4	--	WCXT(CP), WKOQ, WVIB, WLCS
9.5	--	WCXT(CP), WLAV, WKOQ
9.6	WBBL	WCXT(CP), WLAV, WKLQ, WTNR

<b>Count of Operating, Licensed, Commercial Radio Stations in Markets</b>	
Market ID	Number of Stations in Market
9.1	6 AM; 12 FM; 18 Total
9.2	6 AM; 14 FM; 20 Total
9.3	6 AM; 16 FM; 22 Total
9.4	5 AM; 16 FM; 21 Total
9.5	13 AM; 21 FM; 34 Total
9.6	19 AM; 30 FM; 49 Total

Figure 2



## PREDICTED PRINCIPAL COMMUNITY COVERAGE OF SUBJECT STATION

RENO, NEVADA

du Treil, Lundin & Rackley, Inc. Sarasota, Florida

Figure 3

OTHER AM STATIONS IN MARKETS  
MARKET 10.1

[illegible]

Figure 4

OTHER FM STATIONS IN MARKETS  
MARKET 10.1

[illegible]

Tab 11  
Cortland, NY



Figure 1

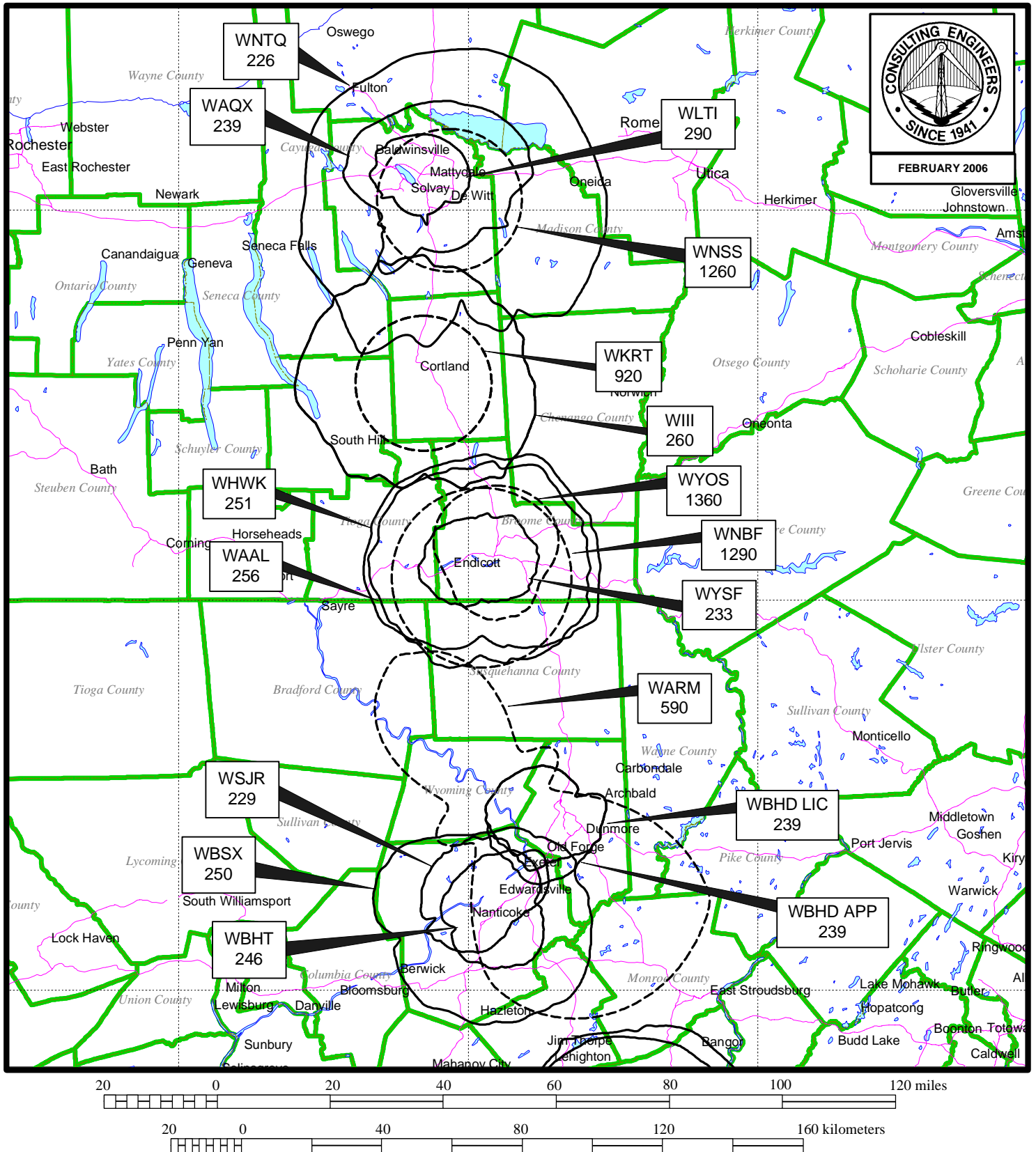
**SUMMARY OF RADIO MULTIPLE OWNERSHIP ANALYSIS  
GROUP 11 - CORTLAND, NEW YORK**

<b>Stations Examined in This Analysis</b>				
Group	Call Sign	Facility ID	City, State	Facilities
11	WKRT(AM)	9428	CORTLAND, NY	920 kHz, 0.5 kW-N, 1 kW-D, U, DA-N
11	WNSS(AM)	50515	SYRACUSE, NY	1260 kHz, 5 kW, U, DA-N
11	WAQX-FM	52606	MANLIUS, NY	Channel 239B1, 25 kW, 91 m
11	WNTQ(FM)	50514	SYRACUSE, NY	Channel 226B, 97 kW, 201 m
11	WIII(FM)	9427	CORTLAND, NY	Channel 260B, 23.5 kW, 223 m
11	WHWK(FM)	72373	BINGHAMTON, NY	Channel 251B, 6.7 kW, 395 m
11	WAAL(FM)	7920	BINGHAMTON, NY	Channel 256B, 8.7 kW, 291 m

<b>Markets Considered</b>		
Market ID	AM Stations	FM Stations
11.1	WKRT	WIII, WNTQ
11.2	WNSS	WIII, WAQX
11.3	--	WIII, WHWK, WAAL

<b>Count of Operating, Licensed, Commercial Radio Stations in Markets</b>	
Market ID	Number of Stations in Market
11.1	14 AM; 26 FM; 40 Total
11.2	13 AM; 27 FM; 40 Total
11.3	8 AM; 23 FM; 31 Total

Figure 2



## PREDICTED PRINCIPAL COMMUNITY COVERAGE OF SUBJECT STATIONS

CORTLAND, NEW YORK

du Treil, Lundin & Rackley, Inc. Sarasota, Florida

Figure 3

## OTHER AM STATIONS IN MARKETS

### MARKET 11.1

[illegible]

Figure 4

## OTHER FM STATIONS IN MARKETS

### MARKET 11.1

[illegible]

Figure 5

OTHER AM STATIONS IN MARKETS  
MARKET 11.2

[illegible]

Figure 6

## OTHER FM STATIONS IN MARKETS

### MARKET 11.2

[illegible]

## OTHER AM STATIONS IN MARKETS

### MARKET 11.3

[illegible]

Figure 8

## OTHER FM STATIONS IN MARKETS

### MARKET 11.3

[illegible]



Tab 12  
Oklahoma City, OK

Figure 1

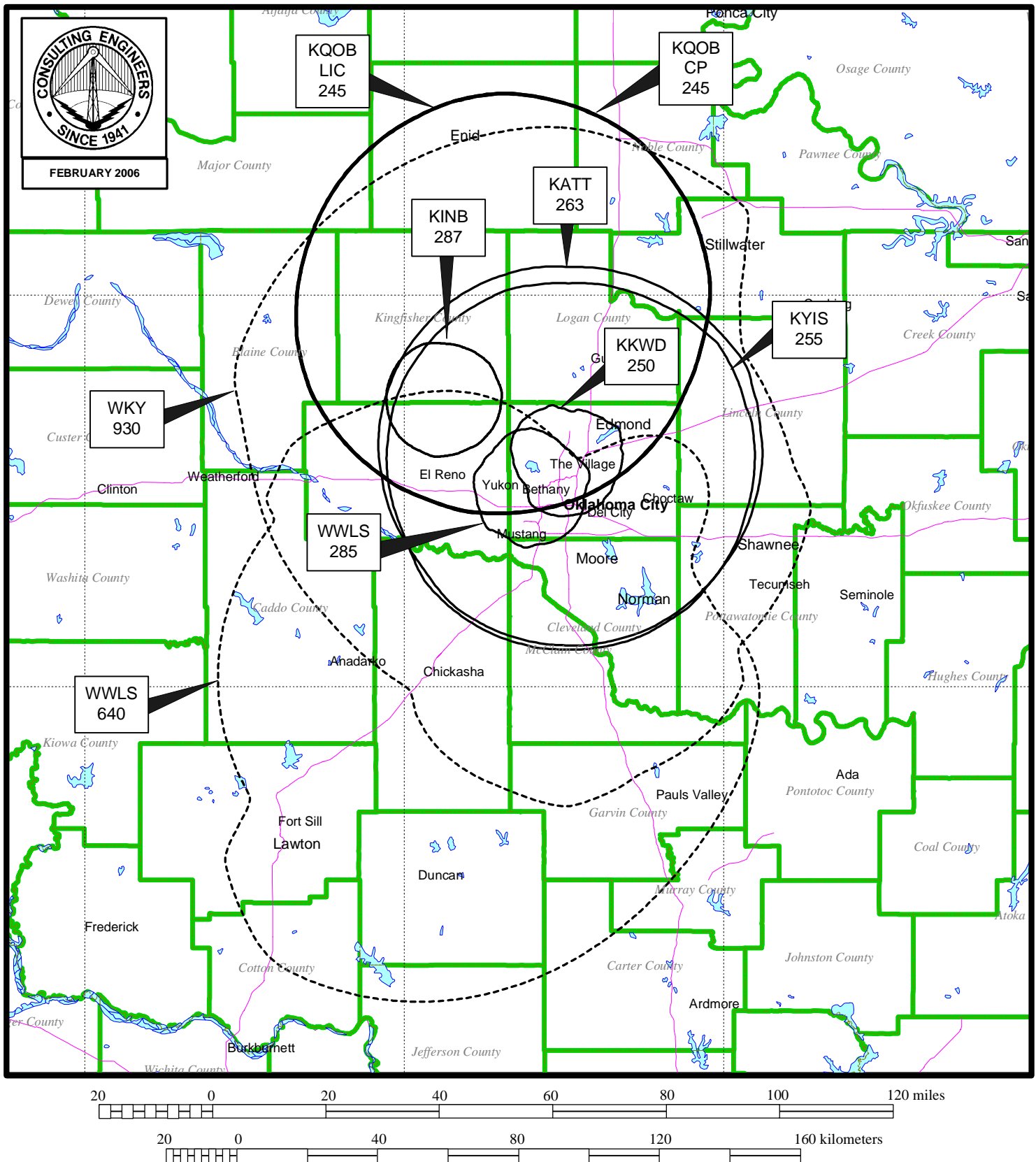
**SUMMARY OF RADIO MULTIPLE OWNERSHIP ANALYSIS  
GROUP 12 - OKLAHOMA CITY, OKLAHOMA**

<b>Stations Examined in This Analysis</b>				
Group	Call Sign	Facility ID	City, State	Facilities
12	WKY(AM)	23418	OKLAHOMA CITY, OK	930 kHz, 5 kW, U, DA-N
12	WWLS(AM)	22190	MOORE, OK	640 kHz, 1 kW-N, 5 kW-D, U, DA-2
12	KINB(FM)	88376	KINGFISHER, OK	Channel 287A, 0.93 kW, 254 m
12	KQOB(FM)	10857	ENID, OK	Channel 245C, 100 kW, 442 m (Lic) Channel 245C, 100 kW, 451 m (CP)
12	KYIS(FM)	8798	OKLAHOMA CITY, OK	Channel 255C, 100 kW, 335 m
12	KATT-FM	8797	OKLAHOMA CITY, OK	Channel 263C, 100 kW, 363 m
12	KKWD(FM)	37435	EDMOND, OK	Channel 250A, 6 kW, 96 m
12	WWLS-FM	6509	BETHANY, OK	Channel 285A, 6 kW, 100 m

<b>Markets Considered</b>		
Market ID	AM Stations	FM Stations
12.1	WWLS, WKY	KQOB(Lic&CP), KINB, KATT, KYIS
12.2	WWLS, WKY	KQOB(Lic&CP), KINB, KATT, WWLS, KKWD

<b>Count of Operating, Licensed, Commercial Radio Stations in Markets</b>	
Market ID	Number of Stations in Market
12.1	17 AM; 32 FM; 49 Total
12.2	17 AM; 35 FM; 52 Total

Figure 2



## PREDICTED PRINCIPAL COMMUNITY COVERAGE OF SUBJECT STATIONS

OKLAHOMA CITY, OKLAHOMA

du Treil, Lundin & Rackley, Inc. Sarasota, Florida

Figure 3

## OTHER AM STATIONS IN MARKETS

### MARKET 12.1

[illegible]

Figure 4

## OTHER FM STATIONS IN MARKETS

### MARKET 12.1

[illegible]

Figure 5

## OTHER AM STATIONS IN MARKETS

### MARKET 12.2

[illegible]

OTHER FM STATIONS IN MARKETS  
MARKET 12.2

Number	Facility
1	KMSI, MOORE, OK, CHANNEL 201
2	KYLV, OKLAHOMA CITY, OK, CHANNEL 205
3	KXTH, SEMINOLE, OK, CHANNEL 206
4	KALU, LANGSTON, OK, CHANNEL 207
5	KJCC, CARNEGIE, OK, CHANNEL 208
6	KCSC, EDMOND, OK, CHANNEL 211
7	KOKF, EDMOND, OK, CHANNEL 215
8	KKRD, ENID, OK, CHANNEL 216
9	KOSU, STILLWATER, OK, CHANNEL 219
10	KOMA, OKLAHOMA CITY, OK, CHANNEL 223
11	KKNG-F, NEWCASTLE, OK, CHANNEL 227
12	KSPI-F, STILLWATER, OK, CHANNEL 229
13	KIMY, WATONGA, OK, CHANNEL 230
14	KHBZ-F, OKLAHOMA CITY, OK, CHANNEL 234
15	KXLS, LAHOMA, OK, CHANNEL 239
16	KXXY-F, OKLAHOMA CITY, OK, CHANNEL 241
17	KQOB, ENID, OK, CHANNEL 245
18	KKWD, EDMOND, OK, CHANNEL 250
19	KVRO, STILLWATER, OK, CHANNEL 251
20	KYIS, OKLAHOMA CITY, OK, CHANNEL 255
21	KATT-F, OKLAHOMA CITY, OK, CHANNEL 263
22	KTST, OKLAHOMA CITY, OK, CHANNEL 270
23	KJYO, OKLAHOMA CITY, OK, CHANNEL 274
24	KOFM, ENID, OK, CHANNEL 276
25	KMGL, OKLAHOMA CITY, OK, CHANNEL 281
26	WWLS-F, BETHANY, OK, CHANNEL 285
27	KBLP, LINDSAY, OK, CHANNEL 286
28	KOSB, PERRY, OK, CHANNEL 286
29	KWCO-F, CHICKASHA, OK, CHANNEL 288
30	KGFY, STILLWATER, OK, CHANNEL 288
31	KROU, SPENCER, OK, CHANNEL 289
32	KIRC, SEMINOLE, OK, CHANNEL 290
33	KGOU, NORMAN, OK, CHANNEL 292
34	KTUZ-F, OKARCHE, OK, CHANNEL 294
35	KRXO, OKLAHOMA CITY, OK, CHANNEL 299

**Tab 13**  
**Columbia, SC**



Figure 1

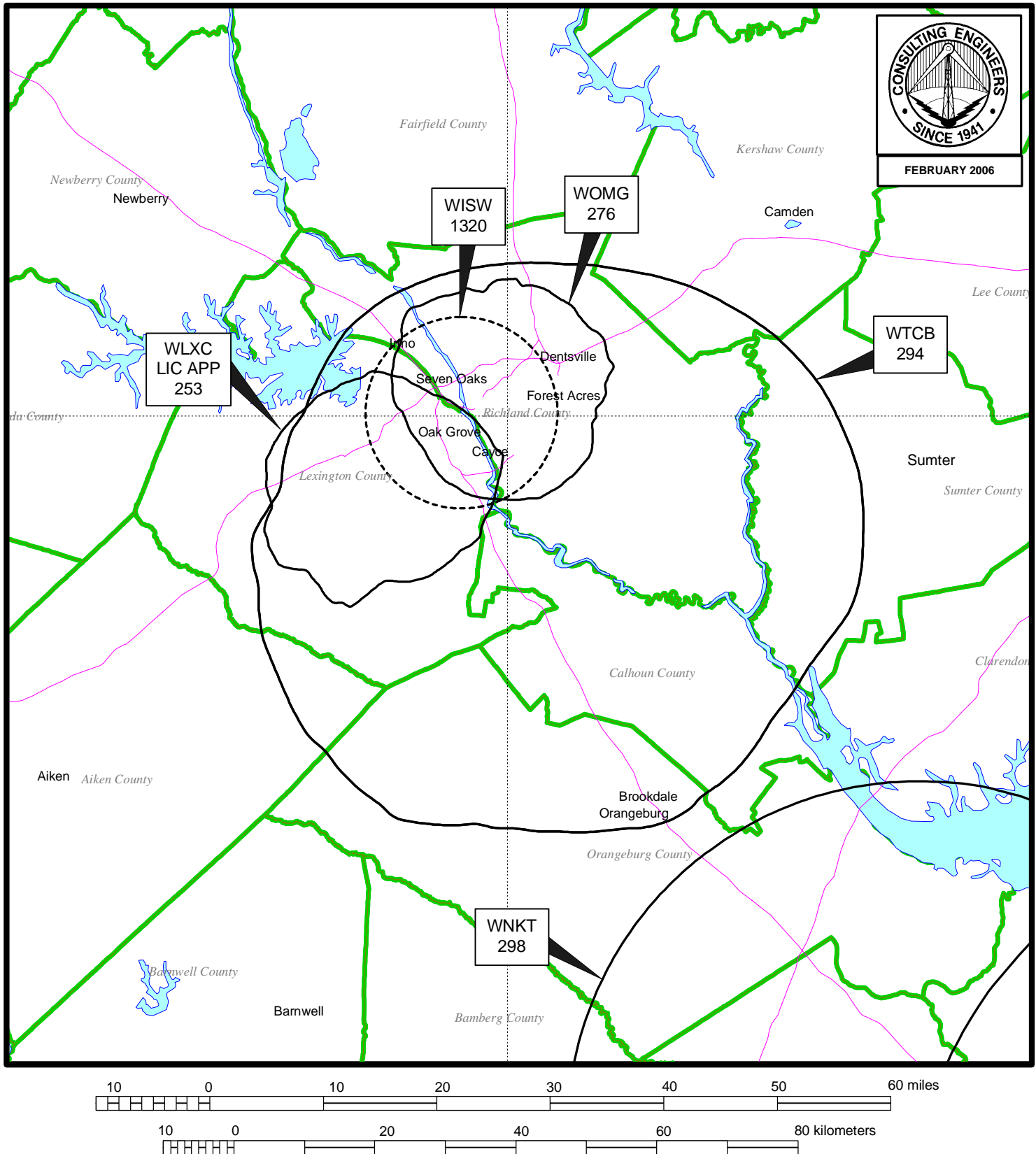
**SUMMARY OF RADIO MULTIPLE OWNERSHIP ANALYSIS  
GROUP 13 - COLUMBIA, SOUTH CAROLINA**

<b>Stations Examined in This Analysis</b>				
Group	Call Sign	Facility ID	City, State	Facilities
13	WISW(AM)	54793	COLUMBIA, SC	1320 kHz, 2.5 kW-N, 5 kW-D, U, DA-N
13	WOMG(FM)	54794	COLUMBIA, SC	Channel 276A, 6 kW, 94 m
13	WTCB(FM)	54791	ORANGEBURG, SC	Channel 294C1, 100 kW, 240 m
13	WLXC(FM)	37200	LEXINGTON, SC	Channel 253A, 99 kW, 212 m (App. Lic. Pend.)

<b>Markets Considered</b>		
Market ID	AM Stations	FM Stations
13.1	WISW	WOMG, WTCB, WLXC

<b>Count of Operating, Licensed, Commercial Radio Stations in Markets</b>	
Market ID	Number of Stations in Market
13.1	16 AM; 28 FM; 44 Total

Figure 2



## PREDICTED PRINCIPAL COMMUNITY COVERAGE OF SUBJECT STATIONS

COLUMBIA, SOUTH CAROLINA

du Treil, Lundin & Rackley, Inc. Sarasota, Florida

Figure 3

## OTHER AM STATIONS IN MARKETS

### MARKET 13.1

[illegible]

Figure 4

OTHER FM STATIONS IN MARKETS  
MARKET 13.1

[illegible]

**Tab 14**  
**Knoxville, TN**

Figure 1

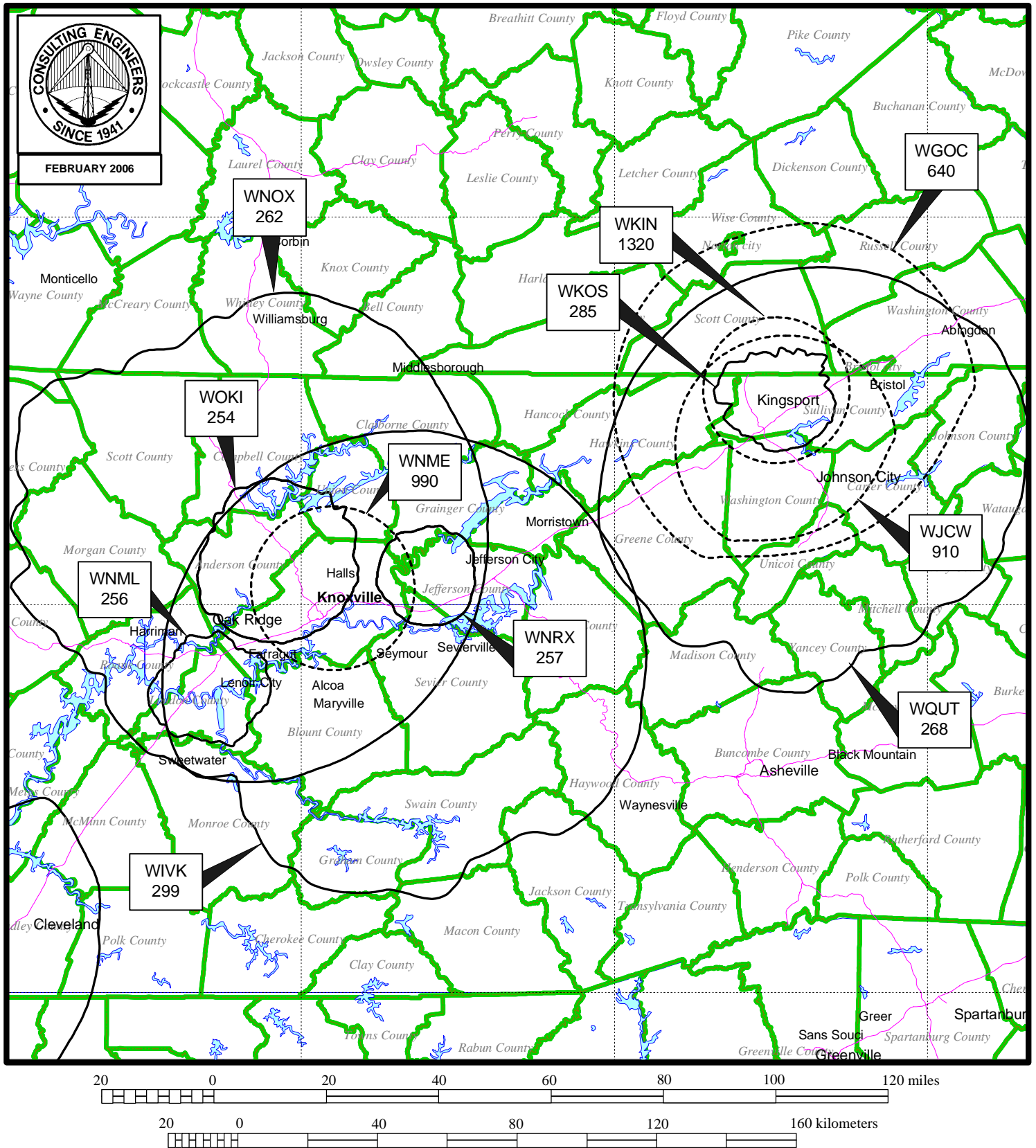
**SUMMARY OF RADIO MULTIPLE OWNERSHIP ANALYSIS  
GROUP 14 - KNOXVILLE, TENNESSEE**

<b>Stations Examined in This Analysis</b>				
Group	Call Sign	Facility ID	City, State	Facilities
14	WNML(AM)	16894	KNOXVILLE, TN	990 kHz, 10 kW, U, DA-N
14	WOKI(FM)	10457	OLIVER SPRINGS, TN	Channel 254C3, 8 kW, 174 m
14	WNML-FM	7998	LOUDON, TN	Channel 256A, 6 kW, 100 m
14	WNRX(FM)	18403	JEFFERSON CITY, TN	Channel 257A, 0.94 kW, 199 m
14	WNOX(FM)	49923	OAK RIDGE, TN	Channel 262C, 100 kW, 610 m
14	WIVK-FM	16890	KNOXVILLE, TN	Channel 299C, 91 kW, 626 m

<b>Markets Considered</b>		
Market ID	AM Stations	FM Stations
14.1	WNML	WOKI, WNOX, WIVK
14.2	WNML	WNRX, WNOX, WIVK

<b>Count of Operating, Licensed, Commercial Radio Stations in Markets</b>	
Market ID	Number of Stations in Market
14.1	43 AM, 45 FM; 88 Total
14.2	44 AM, 45 FM; 88 Total

Figure 2



## PREDICTED PRINCIPAL COMMUNITY COVERAGE OF SUBJECT STATIONS

KNOXVILLE, TENNESSEE

du Treil, Lundin & Rackley, Inc. Sarasota, Florida

OTHER AM STATIONS IN MARKETS  
MARKET 14.1

Number	Facility
1	WMIK, MIDDLESBORO, KY, 560 kHz
2	WOFE, ROCKWOOD, TN, 580 kHz
3	WRJZ, KNOXVILLE, TN, 620 kHz
4	WMTY, FARRAGUT, TN, 670 kHz
5	WEKC, WILLIAMSBURG, KY, 710 kHz
6	WLIL, LENOIR CITY, TN, 730 kHz
7	WRWB, HARROGATE, TN, 740 kHz
8	WETR, KNOXVILLE, TN, 760 kHz
9	WDEH, SWEETWATER, TN, 800 kHz
10	WKVL, KNOXVILLE, TN, 850 kHz
11	WKXV, KNOXVILLE, TN, 900 kHz
12	WSEV, SEVIERVILLE, TN, 930 kHz
13	WECO, WARTBURG, TN, 940 kHz
14	WYWY, BARBOURVILLE, KY, 950 kHz
15	WGLH, LA FOLLETTE, TN, 960 kHz
16	WNML, KNOXVILLE, TN, 990 kHz
17	WQBB, POWELL, TN, 1040 kHz
18	WNPC, NEWPORT, TN, 1060 kHz
19	WKCE, MARYVILLE, TN, 1120 kHz
20	WLOD, LOUDON, TN, 1140 kHz
21	WCRK, MORRISTOWN, TN, 1150 kHz
22	WVLZ, KNOXVILLE, TN, 1180 kHz
23	WANO, PINEVILLE, KY, 1230 kHz
24	WIFA, KNOXVILLE, TN, 1240 kHz
25	WRKQ, MADISONVILLE, TN, 1250 kHz
26	WNTT, TAZEWELL, TN, 1250 kHz
27	WLIK, NEWPORT, TN, 1270 kHz
28	WATO, OAK RIDGE, TN, 1290 kHz
29	WMTN, MORRISTOWN, TN, 1300 kHz
30	WOCV, ONEIDA, TN, 1310 kHz
31	WKGX, KNOXVILLE, TN, 1340 kHz
32	WBLC, LENOIR CITY, TN, 1360 kHz
33	WYSH, CLINTON, TN, 1380 kHz
34	WGAP, MARYVILLE, TN, 1400 kHz
35	WBBX, KINGSTON, TN, 1410 kHz
36	WEZJ, WILLIAMSBURG, KY, 1440 kHz
37	WLAF, LA FOLLETTE, TN, 1450 kHz
38	WBCR, ALCOA, TN, 1470 kHz
39	WJFC, JEFFERSON CITY, TN, 1480 kHz
40	WITA, KNOXVILLE, TN, 1490 kHz
41	WFXV, MIDDLESBORO, KY, 1490 kHz
42	WJIT, JELLICO, TN, 1540 kHz
43	WBHN, BRYSON CITY, NC, 1590 kHz



OTHER FM STATIONS IN MARKETS  
MARKET 14.1

Number	Facility
1	WOEZ, MAYNARDVILLE, TN, CHANNEL 202
2	WYLV, ALCOA, TN, CHANNEL 206
3	WDVX, CLINTON, TN, CHANNEL 210
4	WKTS, KINGSTON, TN, CHANNEL 211
5	WUTK-F, KNOXVILLE, TN, CHANNEL 212
6	WKCS, KNOXVILLE, TN, CHANNEL 216
7	WLMU, HARROGATE, TN, CHANNEL 217
8	WUOT, KNOXVILLE, TN, CHANNEL 220
9	WBZH, HARRIMAN, TN, CHANNEL 224
10	WMIK-F, MIDDLESBORO, KY, CHANNEL 224
11	WNPC-F, NEWPORT, TN, CHANNEL 225
12	WMYU, KARNS, TN, CHANNEL 226
13	WKZX-F, LENOIR CITY, TN, CHANNEL 228
14	WMXK, MORRISTOWN, TN, CHANNEL 231
15	WNFZ, OAK RIDGE, TN, CHANNEL 232
16	WYFC, CLINTON, TN, CHANNEL 237
17	WQJK, MARYVILLE, TN, CHANNEL 239
18	WCVP-F, ROBBINSVILLE, NC, CHANNEL 240
19	WKKQ, BARBOURVILLE, KY, CHANNEL 241
20	WJBZ-F, SEYMOUR, TN, CHANNEL 242
21	WXJB, HARROGATE, TN, CHANNEL 243
22	WJXB-F, KNOXVILLE, TN, CHANNEL 248
23	WLOD-F, SWEETWATER, TN, CHANNEL 252
24	WHAY, WHITLEY CITY, KY, CHANNEL 252
25	WOKI, OLIVER SPRINGS, TN, CHANNEL 254
26	WNRX, JEFFERSON CITY, TN, CHANNEL 257
27	WYGO, MADISONVILLE, TN, CHANNEL 258
28	WNOX, OAK RIDGE, TN, CHANNEL 262
29	WBGQ, BULLS GAP, TN, CHANNEL 264
30	WECO-F, WARTBURG, TN, CHANNEL 267
31	WJSQ, ATHENS, TN, CHANNEL 269
32	WWST, SEVIERVILLE, TN, CHANNEL 271
33	WEKX, JELICO, TN, CHANNEL 274
34	WIMZ-F, KNOXVILLE, TN, CHANNEL 278
35	WEZJ-F, WILLIAMSBURG, KY, CHANNEL 282
36	WKHT, KNOXVILLE, TN, CHANNEL 283
37	WQLA-F, LA FOLLETTE, TN, CHANNEL 285
38	WFIV-F, LOUDON, TN, CHANNEL 287
39	WSEV-F, GATLINBURG, TN, CHANNEL 288
40	WBNT-F, ONEIDA, TN, CHANNEL 288
41	WWSR, ROCKWOOD, TN, CHANNEL 289
42	WCTU, TAZEWELL, TN, CHANNEL 290
43	WJDT, ROGERSVILLE, TN, CHANNEL 293
44	WRJK, NORRIS, TN, CHANNEL 294
45	WIVK-F, KNOXVILLE, TN, CHANNEL 299

OTHER AM STATIONS IN MARKETS  
MARKET 14.2

Number	Facility
1	WMIK, MIDDLESBORO, KY, 560 kHz
2	WOFE, ROCKWOOD, TN, 580 kHz
3	WRJZ, KNOXVILLE, TN, 620 kHz
4	WMTY, FARRAGUT, TN, 670 kHz
5	WEKC, WILLIAMSBURG, KY, 710 kHz
6	WLIL, LENOIR CITY, TN, 730 kHz
7	WRWB, HARROGATE, TN, 740 kHz
8	WETR, KNOXVILLE, TN, 760 kHz
9	WDEH, SWEETWATER, TN, 800 kHz
10	WKVL, KNOXVILLE, TN, 850 kHz
11	WKXV, KNOXVILLE, TN, 900 kHz
12	WSEV, SEVIERVILLE, TN, 930 kHz
13	WECO, WARTBURG, TN, 940 kHz
14	WYWY, BARBOURVILLE, KY, 950 kHz
15	WGLH, LA FOLLETTE, TN, 960 kHz
16	WNML, KNOXVILLE, TN, 990 kHz
17	WQBB, POWELL, TN, 1040 kHz
18	WNPC, NEWPORT, TN, 1060 kHz
19	WKCE, MARYVILLE, TN, 1120 kHz
20	WLOD, LOUDON, TN, 1140 kHz
21	WCRK, MORRISTOWN, TN, 1150 kHz
22	WVLZ, KNOXVILLE, TN, 1180 kHz
23	WANO, PINEVILLE, KY, 1230 kHz
24	WIFA, KNOXVILLE, TN, 1240 kHz
25	WRKQ, MADISONVILLE, TN, 1250 kHz
26	WNTT, TAZEWELL, TN, 1250 kHz
27	WLIK, NEWPORT, TN, 1270 kHz
28	WATO, OAK RIDGE, TN, 1290 kHz
29	WMTN, MORRISTOWN, TN, 1300 kHz
30	WOCV, ONEIDA, TN, 1310 kHz
31	WKGX, KNOXVILLE, TN, 1340 kHz
32	WBLC, LENOIR CITY, TN, 1360 kHz
33	WYSH, CLINTON, TN, 1380 kHz
34	WGAP, MARYVILLE, TN, 1400 kHz
35	WBBX, KINGSTON, TN, 1410 kHz
36	WEZJ, WILLIAMSBURG, KY, 1440 kHz
37	WLAF, LA FOLLETTE, TN, 1450 kHz
38	WBCR, ALCOA, TN, 1470 kHz
39	WJFC, JEFFERSON CITY, TN, 1480 kHz
40	WITA, KNOXVILLE, TN, 1490 kHz
41	WFXV, MIDDLESBORO, KY, 1490 kHz
42	WJIT, JELLICO, TN, 1540 kHz
43	WBHN, BRYSON CITY, NC, 1590 kHz

Figure 6

OTHER FM STATIONS IN MARKETS  
MARKET 14.2

Number	Facility
1	WOEZ, MAYNARDVILLE, TN, CHANNEL 202
2	WYLV, ALCOA, TN, CHANNEL 206
3	WDVX, CLINTON, TN, CHANNEL 210
4	WKTS, KINGSTON, TN, CHANNEL 211
5	WUTK-F, KNOXVILLE, TN, CHANNEL 212
6	WKCS, KNOXVILLE, TN, CHANNEL 216
7	WLMU, HARROGATE, TN, CHANNEL 217
8	WUOT, KNOXVILLE, TN, CHANNEL 220
9	WBZH, HARRIMAN, TN, CHANNEL 224
10	WMIK-F, MIDDLESBORO, KY, CHANNEL 224
11	WNPC-F, NEWPORT, TN, CHANNEL 225
12	WMYU, KARNS, TN, CHANNEL 226
13	WKZX-F, LENOIR CITY, TN, CHANNEL 228
14	WMXK, MORRISTOWN, TN, CHANNEL 231
15	WNFZ, OAK RIDGE, TN, CHANNEL 232
16	WYFC, CLINTON, TN, CHANNEL 237
17	WQJK, MARYVILLE, TN, CHANNEL 239
18	WCVP-F, ROBBINSVILLE, NC, CHANNEL 240
19	WKKQ, BARBOURVILLE, KY, CHANNEL 241
20	WJBZ-F, SEYMOUR, TN, CHANNEL 242
21	WXJB, HARROGATE, TN, CHANNEL 243
22	WJXB-F, KNOXVILLE, TN, CHANNEL 248
23	WLOD-F, SWEETWATER, TN, CHANNEL 252
24	WHAY, WHITLEY CITY, KY, CHANNEL 252
25	WOKI, OLIVER SPRINGS, TN, CHANNEL 254
26	WNRX, JEFFERSON CITY, TN, CHANNEL 257
27	WYGO, MADISONVILLE, TN, CHANNEL 258
28	WNOX, OAK RIDGE, TN, CHANNEL 262
29	WBGQ, BULLS GAP, TN, CHANNEL 264
30	WECO-F, WARTBURG, TN, CHANNEL 267
31	WJSQ, ATHENS, TN, CHANNEL 269
32	WWST, SEVIERVILLE, TN, CHANNEL 271
33	WEKX, JELICO, TN, CHANNEL 274
34	WIMZ-F, KNOXVILLE, TN, CHANNEL 278
35	WEZJ-F, WILLIAMSBURG, KY, CHANNEL 282
36	WKHT, KNOXVILLE, TN, CHANNEL 283
37	WQLA-F, LA FOLLETTE, TN, CHANNEL 285
38	WFIV-F, LOUDON, TN, CHANNEL 287
39	WSEV-F, GATLINBURG, TN, CHANNEL 288
40	WBNT-F, ONEIDA, TN, CHANNEL 288
41	WWSR, ROCKWOOD, TN, CHANNEL 289
42	WCTU, TAZEWELL, TN, CHANNEL 290
43	WJDT, ROGERSVILLE, TN, CHANNEL 293
44	WRJK, NORRIS, TN, CHANNEL 294
45	WIVK-F, KNOXVILLE, TN, CHANNEL 299

Tab 15  
Memphis, TN

Figure 1

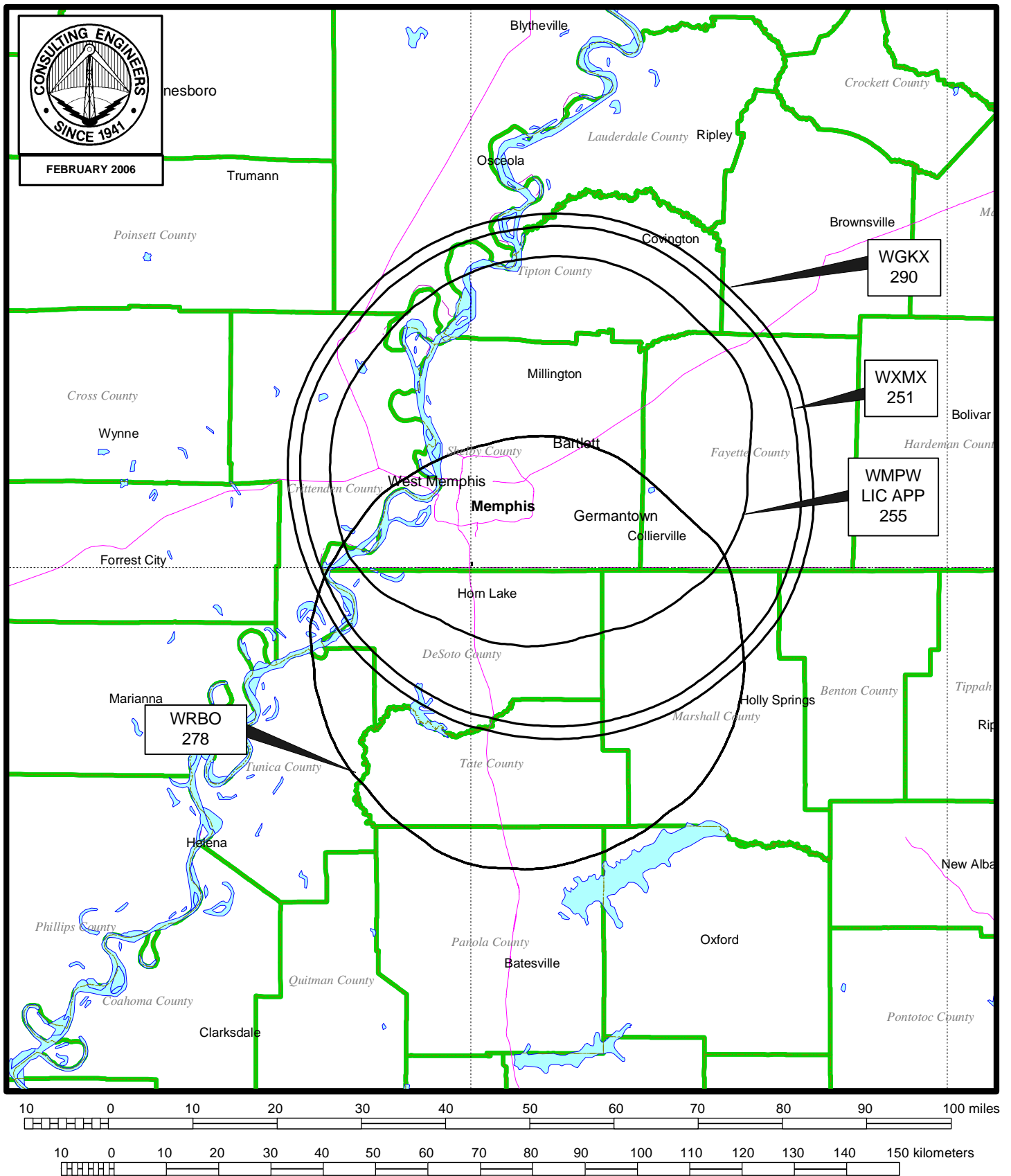
**SUMMARY OF RADIO MULTIPLE OWNERSHIP ANALYSIS  
GROUP 15 - MEMPHIS, TENNESSEE**

<b>Stations Examined in This Analysis</b>				
Group	Call Sign	Facility ID	City, State	Facilities
15	WXXM(FM)	35399	MILLINGTON, TN	Channel 251C1, 100 kW, 265 m
15	WMPW(FM)	33671	MUNFORD, TN	Channel 255C1, 100 kW, 187 m (Lic App Pend.)
15	WRBO(FM)	7075	COMO, MS	Channel 278C1, 100 kW, 179 m
15	WGKX(FM)	35009	MEMPHIS, TN	Channel 290C, 100 kW, 303 m

<b>Markets Formed</b>		
Market ID	AM Stations	FM Stations
15.1	--	WXXM, WMPW, WRBO, WGKX

<b>Count of Operating, Licensed, Commercial Radio Stations in Markets</b>	
Market ID	Number of Stations in Market
15.1	24 AM; 35 FM; 59 Total

Figure 2



## PREDICTED PRINCIPAL COMMUNITY COVERAGE OF SUBJECT STATIONS

MEMPHIS, TENNESSEE

du Treil, Lundin & Rackley, Inc. Sarasota, Florida

Figure 3

## OTHER AM STATIONS IN MARKETS

### MARKET 15.1

[illegible]

OTHER FM STATIONS IN MARKETS  
MARKET 15.1

Number	Facility
1	WURC, HOLLY SPRINGS, MS, CHANNEL 201
2	KARH, FORREST CITY, AR, CHANNEL 201
3	WQOX, MEMPHIS, TN, CHANNEL 203
4	WKNA, SENATOBIA, MS, CHANNEL 205
5	WYPL, MEMPHIS, TN, CHANNEL 207
6	WEVL, MEMPHIS, TN, CHANNEL 210
7	WMAV-F, OXFORD, MS, CHANNEL 212
8	WKNO-F, MEMPHIS, TN, CHANNEL 216
9	WUMR, MEMPHIS, TN, CHANNEL 219
10	WKRA-F, HOLLY SPRINGS, MS, CHANNEL 224
11	WMFS, BARTLETT, TN, CHANNEL 225
12	WKBQ, COVINGTON, TN, CHANNEL 228
13	WQLJ, OXFORD, MS, CHANNEL 229
14	WMBZ, GERMANTOWN, TN, CHANNEL 231
15	KKLV, TURRELL, AR, CHANNEL 234
16	WKVF, BYHALIA, MS, CHANNEL 235
17	WVIM-F, COLDWATER, MS, CHANNEL 237
18	WHAL-F, HORN LAKE, MS, CHANNEL 239
19	WYYL, TUNICA, MS, CHANNEL 241
20	KHLS, BLYTHEVILLE, AR, CHANNEL 242
21	WHRK, MEMPHIS, TN, CHANNEL 246
22	WXXM, MILLINGTON, TN, CHANNEL 251
23	WMPW, MUNFORD, TN, CHANNEL 255
24	WMC-FM, MEMPHIS, TN, CHANNEL 259
25	WBLE, BATESVILLE, MS, CHANNEL 263
26	KJMS, OLIVE BRANCH, MS, CHANNEL 266
27	KBUD, SARDIS, MS, CHANNEL 271
28	KTRQ, COLT, AR, CHANNEL 272
29	WEGR, MEMPHIS, TN, CHANNEL 274
30	WRBO, COMO, MS, CHANNEL 278
31	WRVR-F, MEMPHIS, TN, CHANNEL 283
32	WGKX, MEMPHIS, TN, CHANNEL 290
33	WHKL, CRENSHAW, MS, CHANNEL 295
34	KXHT, MARION, AR, CHANNEL 296
35	WHBQ-F, GERMANTOWN, TN, CHANNEL 298



Tab 16  
Atlanta, GA

Figure 1

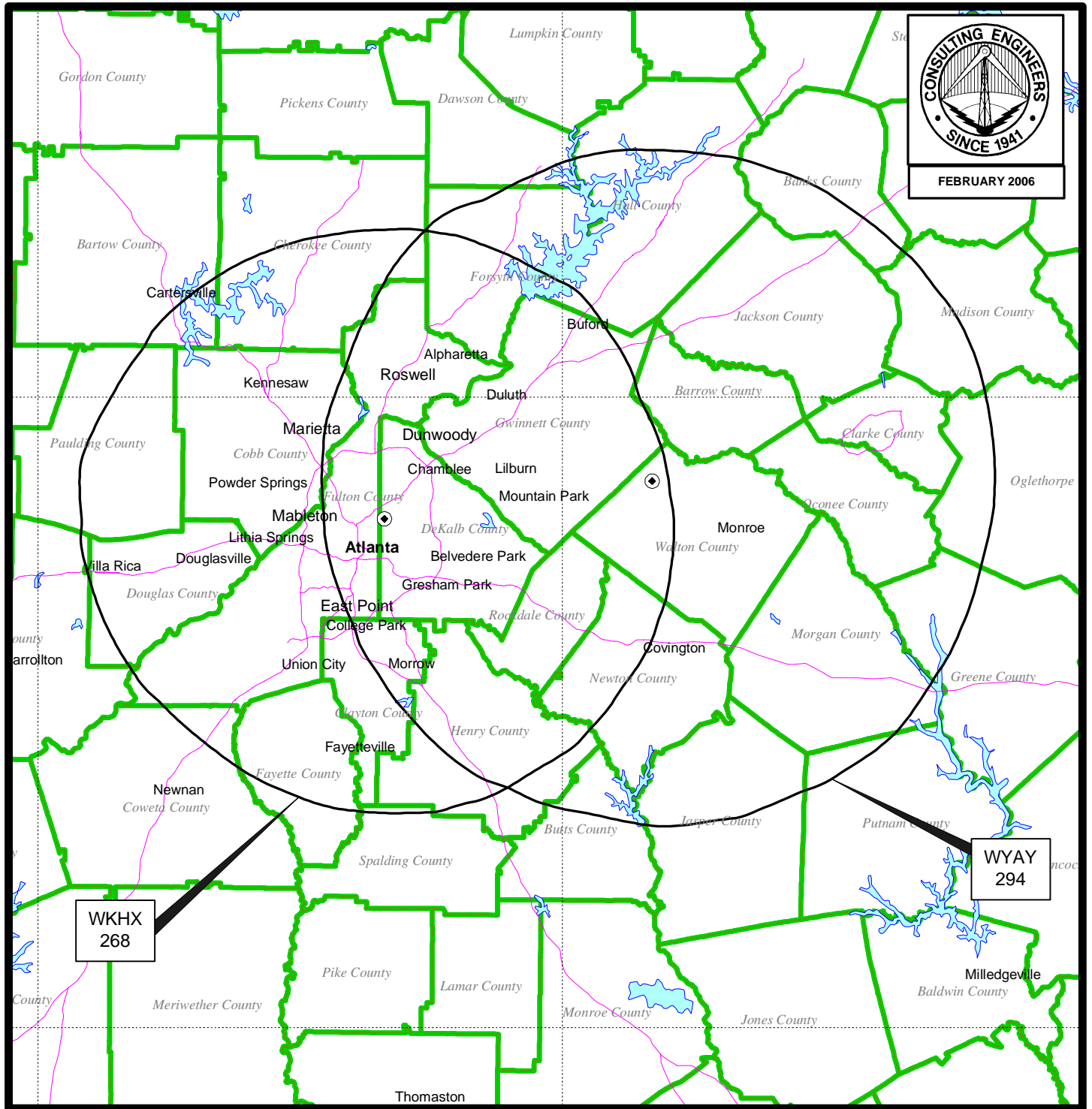
**SUMMARY OF RADIO MULTIPLE OWNERSHIP ANALYSIS  
GROUP 16 - ATLANTA, GEORGIA**

<b>Stations Examined in This Analysis</b>				
Group	Call Sign	Facility ID	City, State	Facilities
16	WKHX-FM	73161	MARIETTA, GA	Channel 268C0, 100 kW, 329 m
16	WYAY(FM)	48727	GAINESVILLE, GA	Channel 294C, 77 kW, 505 m

<b>Markets Considered</b>		
Market ID	AM Stations	FM Stations
3.1	--	WKHX, WYAY

<b>Count of Operating, Licensed, Commercial Radio Stations in Markets</b>	
Market ID	Number of Stations in Market
3.1	43AM; 33 FM; 76 Total

Figure 2



## PREDICTED PRINCIPAL COMMUNITY COVERAGE OF SUBJECT STATIONS

ATLANTA, GEORGIA

du Treil, Lundin & Rackley, Inc. Sarasota, Florida

OTHER AM STATIONS IN MARKETS  
MARKET 16.1

Number	Facility
1	WDUN, GAINESVILLE, GA, 550 kHz
2	WDWD, ATLANTA, GA, 590 kHz
3	WPLO, GRAYSON, GA, 610 kHz
4	WGST, ATLANTA, GA, 640 kHz
5	WCNN, NORTH ATLANTA, GA, 680 kHz
6	WSB, ATLANTA, GA, 750 kHz
7	WQXI, ATLANTA, GA, 790 kHz
8	WAEC, ATLANTA, GA, 860 kHz
9	WBKZ, JEFFERSON, GA, 880 kHz
10	WGKA, ATLANTA, GA, 920 kHz
11	WRFC, ATHENS, GA, 960 kHz
12	WNIV, ATLANTA, GA, 970 kHz
13	WGUN, ATLANTA, GA, 1010 kHz
14	WPBS, CONYERS, GA, 1040 kHz
15	WFTD, MARIETTA, GA, 1080 kHz
16	WWWE, HAPEVILLE, GA, 1100 kHz
17	WLBA, GAINESVILLE, GA, 1130 kHz
18	WMLB, EAST POINT, GA, 1160 kHz
19	WAFS, ATLANTA, GA, 1190 kHz
20	WFOM, MARIETTA, GA, 1230 kHz
21	WGGA, GAINESVILLE, GA, 1240 kHz
22	WYTH, MADISON, GA, 1250 kHz
23	WTJH, EAST POINT, GA, 1260 kHz
24	WJJC, COMMERCE, GA, 1270 kHz
25	WCHK, CANTON, GA, 1290 kHz
26	WIMO, WINDER, GA, 1300 kHz
27	WPBC, DECATUR, GA, 1310 kHz
28	WGAU, ATHENS, GA, 1340 kHz
29	WALR, ATLANTA, GA, 1340 kHz
30	WAOK, ATLANTA, GA, 1380 kHz
31	WLTA, ALPHARETTA, GA, 1400 kHz
32	WKKP, MCDONOUGH, GA, 1410 kHz
33	WATB, DECATUR, GA, 1420 kHz
34	WGFS, COVINGTON, GA, 1430 kHz
35	WXEM, BUFORD, GA, 1460 kHz
36	WXAG, ATHENS, GA, 1470 kHz
37	WYZE, ATLANTA, GA, 1480 kHz
38	WKUN, MONROE, GA, 1490 kHz
39	WDPC, DALLAS, GA, 1500 kHz
40	WDCY, DOUGLASVILLE, GA, 1520 kHz
41	WAZX, SMYRNA, GA, 1550 kHz
42	WSSA, MORROW, GA, 1570 kHz
43	WAOS, AUSTELL, GA, 1600 kHz

Figure 4

OTHER FM STATIONS IN MARKETS  
MARKET 16.1

[illegible]