

Calvary Chapel of Twin Falls, Inc.

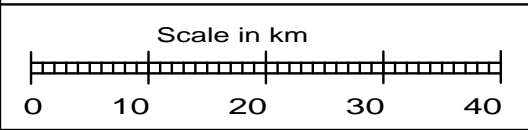
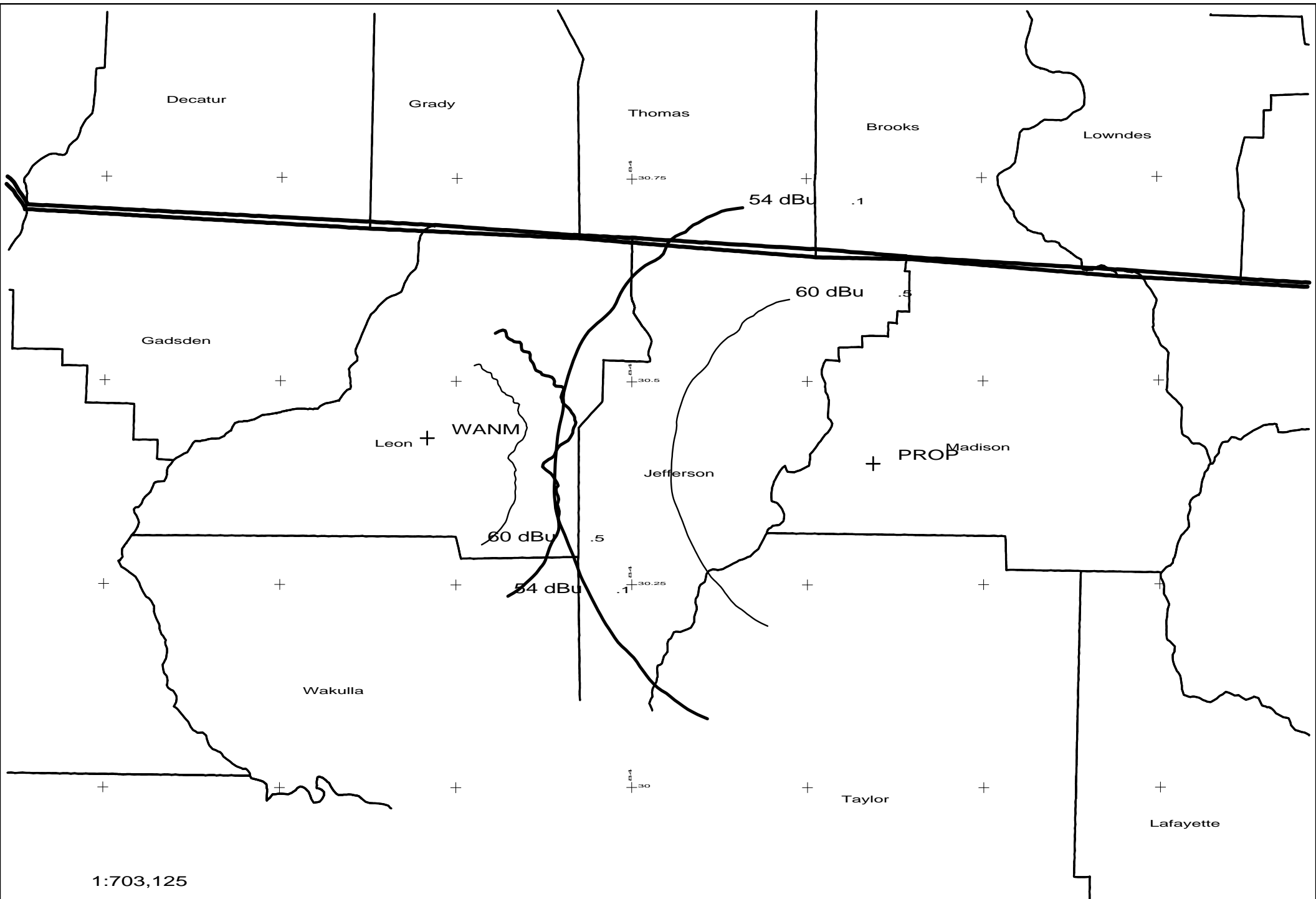
Greenville, FL WYJC Minor Change of License
Calvary Chapel Of Twin Falls, Inc.
CH# 212A - 90.3 MHz, Pwr= 12 kW, HAAT= 56.0 M, COR= 82 M
Average Protected F(50-50)= 25.51 km
Omni-directional

DISPLAY DATES
DATA 06-12-11
SEARCH 06-14-11

REFERENCE
30 23 56.0 N.
83 39 24.0 W.

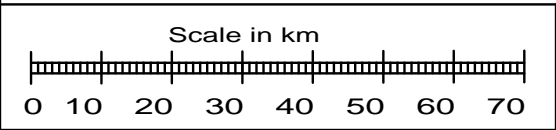
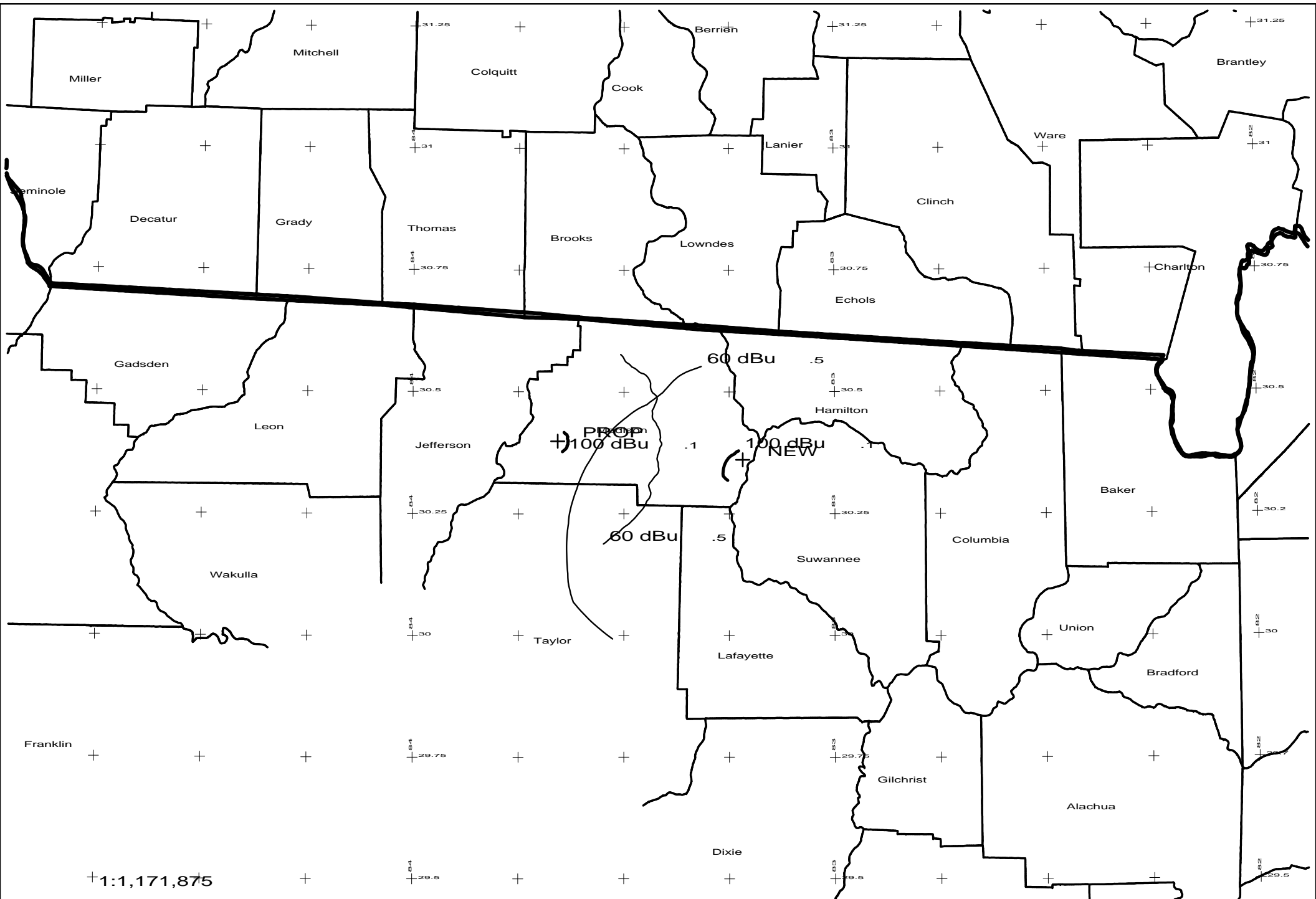
CH CITY	CALL	TYPE ANT STATE	AZI <--	DIST FILE #	LAT LNG	PWR(kW) HAAT(M)	INT(km) COR(M)	PRO(km) LICENSEE	*IN* (Overlap in km)	*OUT*
212A Greenville	WYJC	LIC_VX FL	0.0 0.0	0.0 BLED20050804ADB	30 23 56.0 83 39 24.0	0.325 56	34.2 82	10.1 Calvary Chapel Of Twin Falls	-58.9*	-99.7*
06 3E Pelham	WABW-TV	LI_HY GA	332.5 152.3	92.2 BLEDT20090612ACC	31 08 05.0 84 06 16.0	10.500 379	15.5 462	85.7 Georgia Public Telecommuni	101.2R	-9.0M
213A Tallahassee	WANM	LIC_VN FL	273.4 93.1	61.0 BLED19910701KB	30 25 49.0 84 17 27.0	1.600 51	18.2 76	12.4 Florida A & M University	15.4	5.3
214C1 Live Oak	NEW	CP_DEX FL	95.6 275.9	42.3 BNPED20071022AKN	30 21 39.0 83 13 06.0	100.000 96	3.3 115	32.9 Reach Communications, Inc.	15.8	7.1
212C2 Mexico Beach	1412884	APP_DVX FL	247.7 66.9	167.3 BNPED20071022BQK	29 49 08.3 85 15 34.2	36.000 167	132.8 169	51.5 Martin Bayou Management Co	7.3	23.8
211C2 Quincy	WFRU	LIC_VX FL	290.4 109.9	99.2 BLED20080630ACF	30 42 22.0 84 37 39.0	32.000 100	62.9 170	40.6 Okaloosa Public Radio, In	8.8	15.2
213C2 Nashville	WGCN	LIC_DEX GA	17.7 197.8	88.3 BLED20071113ALD	31 09 26.0 83 22 28.0	50.000 89	51.2 150	31.9 Educational Media Foundati	11.8	17.1
212C2 Port St. Joe	NEW	CP_CX FL	247.7 66.9	167.3 BNPED20071018AQD	29 49 08.0 85 15 34.0	20.000 223	126.5 225	51.0 Help Save The Apalachicola	13.7	24.2

Terrain database is USGS 03 SEC , R= 73.215 qualifying spacings or FCC minimum Spacings in KM, M= Margin in KM
Contour distances are on direct line to and from reference station. Reference zone= , Co to 3rd adjacent.
Ant Column: (D= DA Standard, Z= DA 73.215, N= Not DA 73.215, _= Omni), Polarization (C,H,V,E), Beamtilt(Y,N,X)
"*"affixed to 'IN' or 'OUT' values = site inside protected contour.
« = Station meets FCC minimum distance spacing for its class.



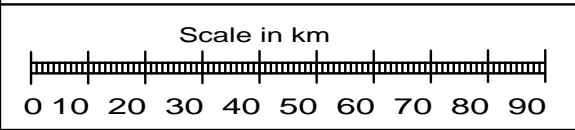
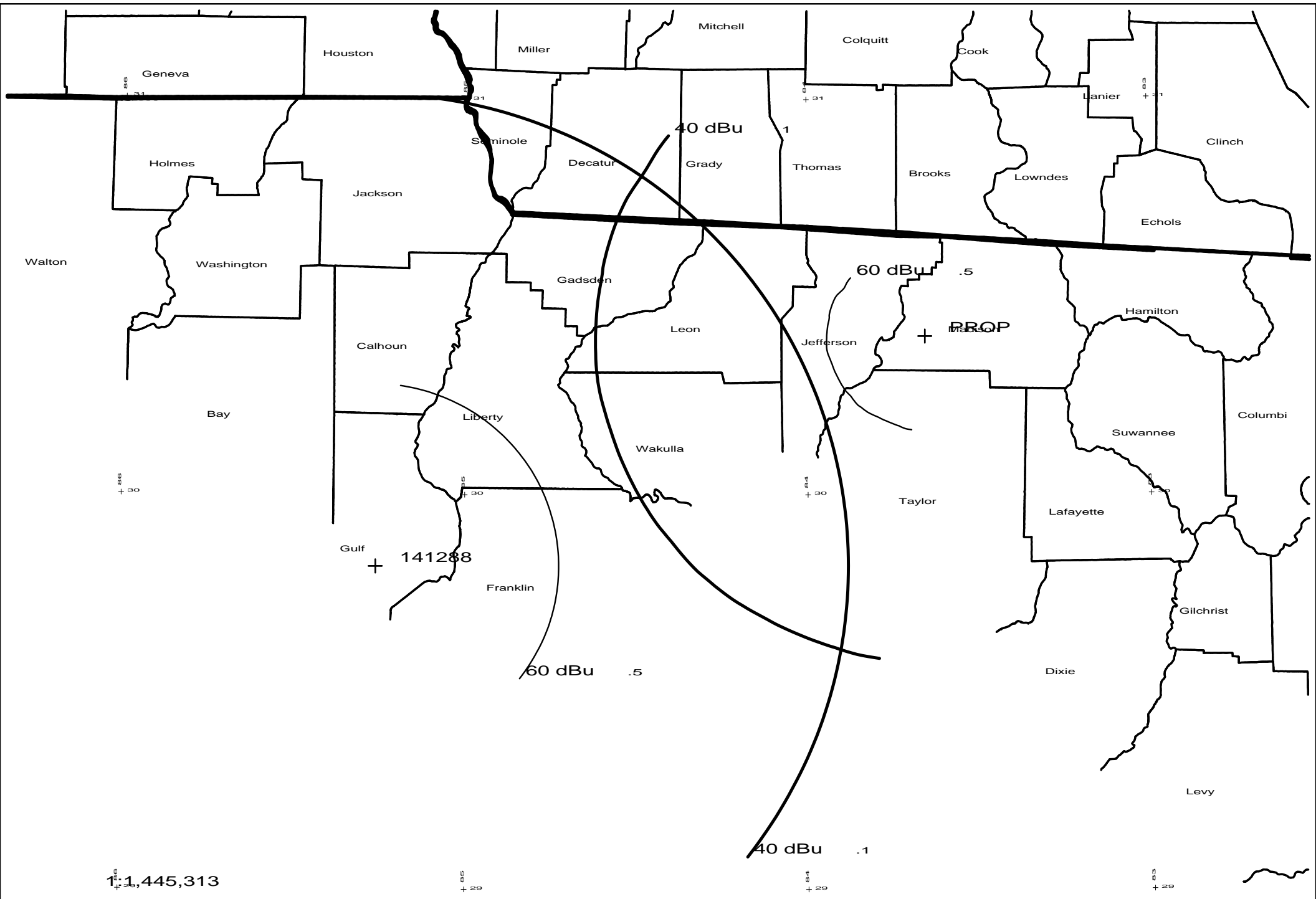
PROP 212A 12kW 82M AMSL
WANM 213A 1.6kW 76M AMSL

PROP vs WANM
CCTF - 06/11



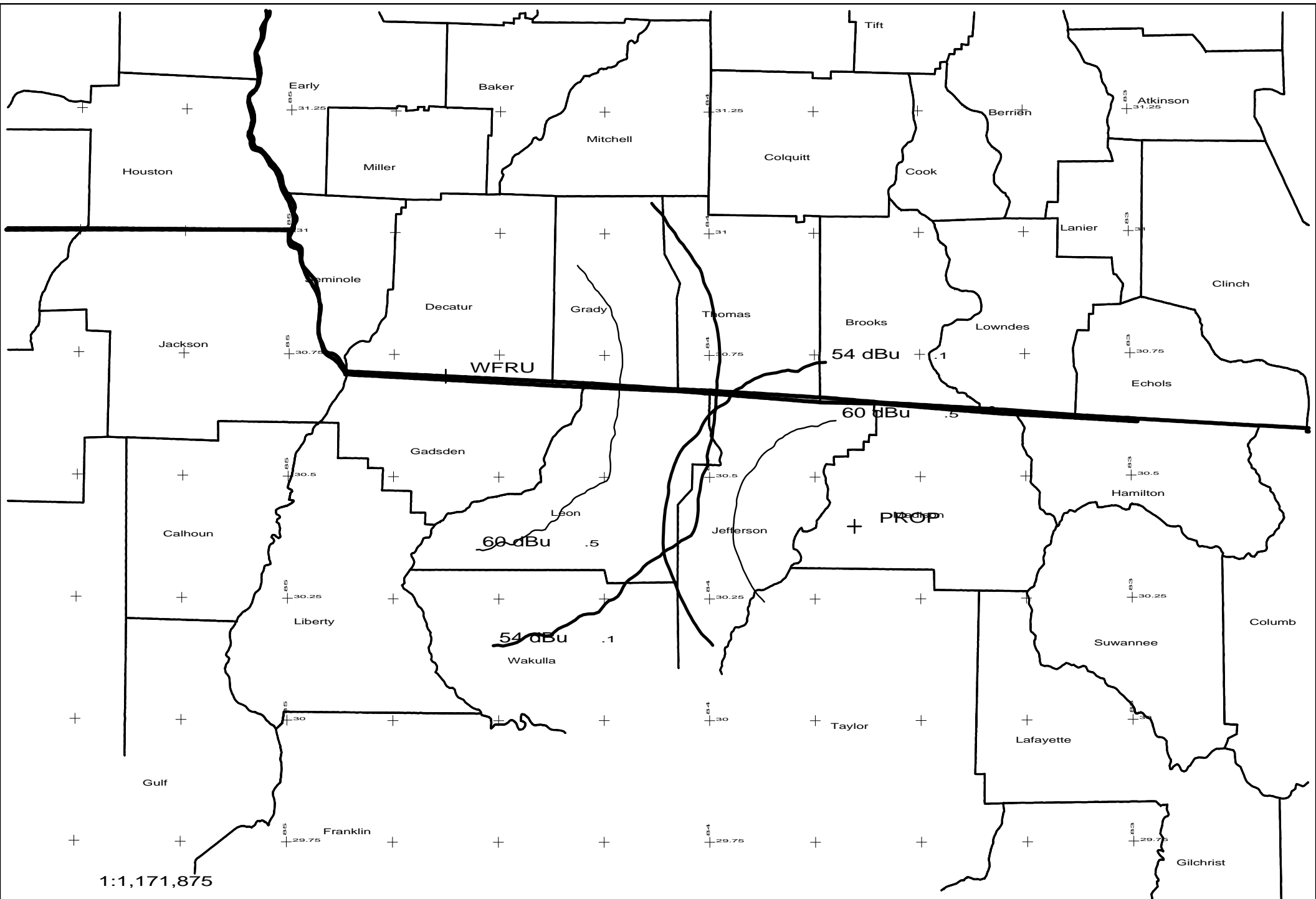
PROP 212A 12kW 82M AMSL
NEW 214C1 100kW 115M AMSL


PROP vs NEW Live Oak CP
CCTF - 06/11



PROP 212A 12kW 82M AMSL
 141288 212C2 36kW 169M AMSL

PROP vs 141288
 CCTF - 06/11



<p>Scale in km</p>  <p>0 10 20 30 40 50 60 70</p>	<p>PROP 212A 12kW 82M AMSL</p> <p>WFRU 211C2 32kW 170M AMSL</p>	<p>PROP vs WFRU</p> <p>CCTF - 06/11</p>
---	---	---