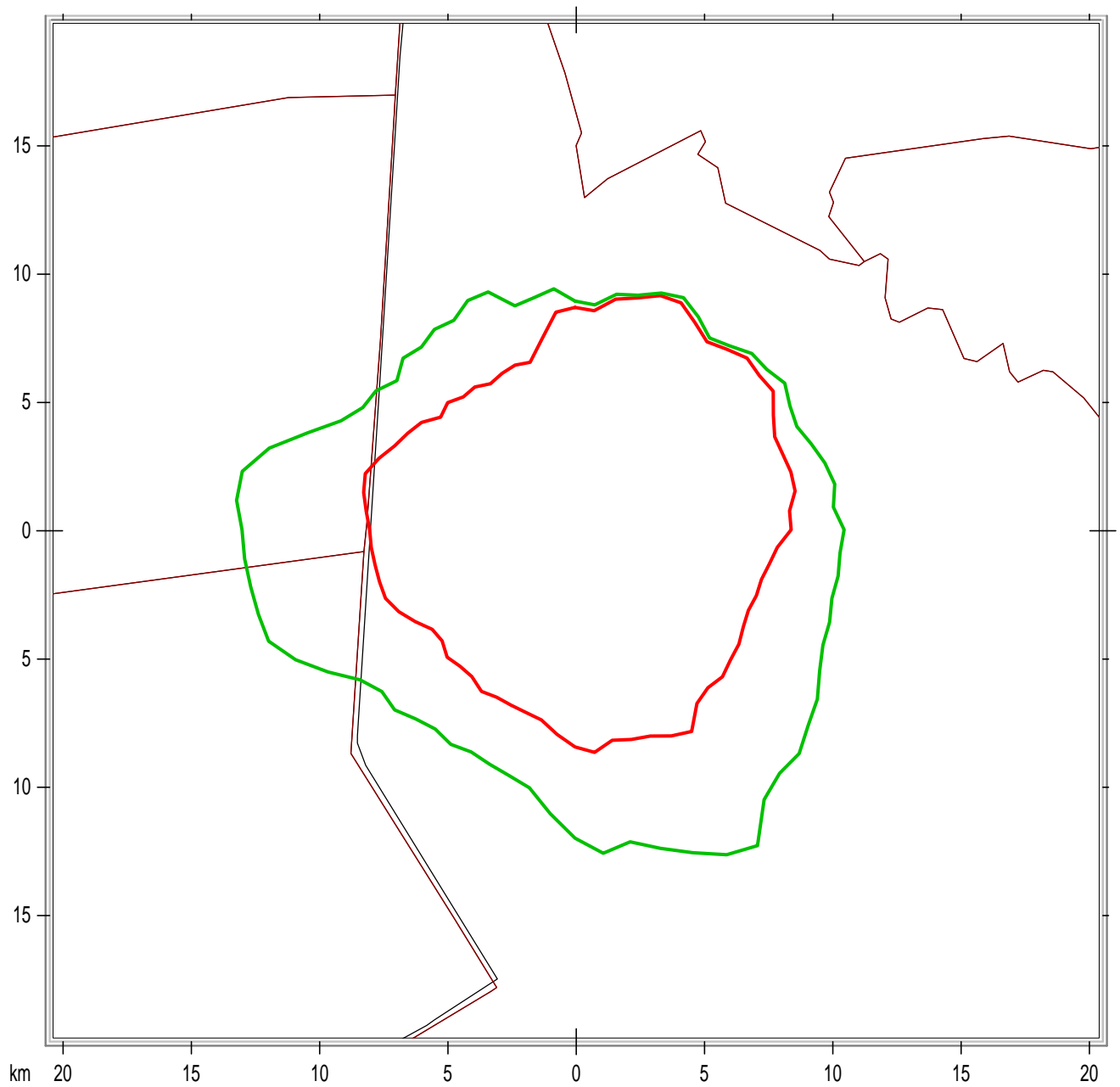




## Licensed Facility - Proposed Facility Service Contour Map



Green - Proposed Facility | Red - Licensed Facility

 County Borders  State Borders