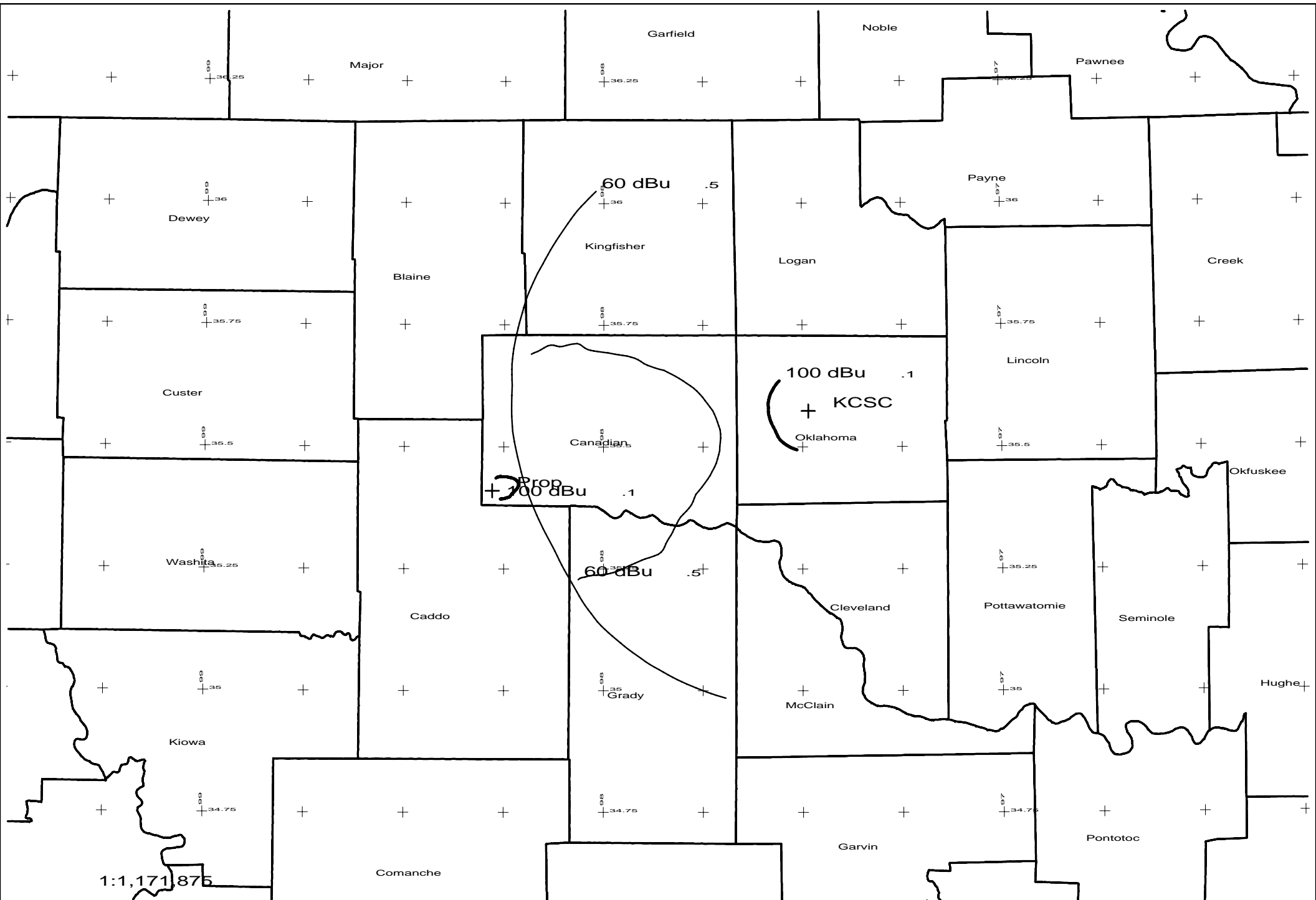
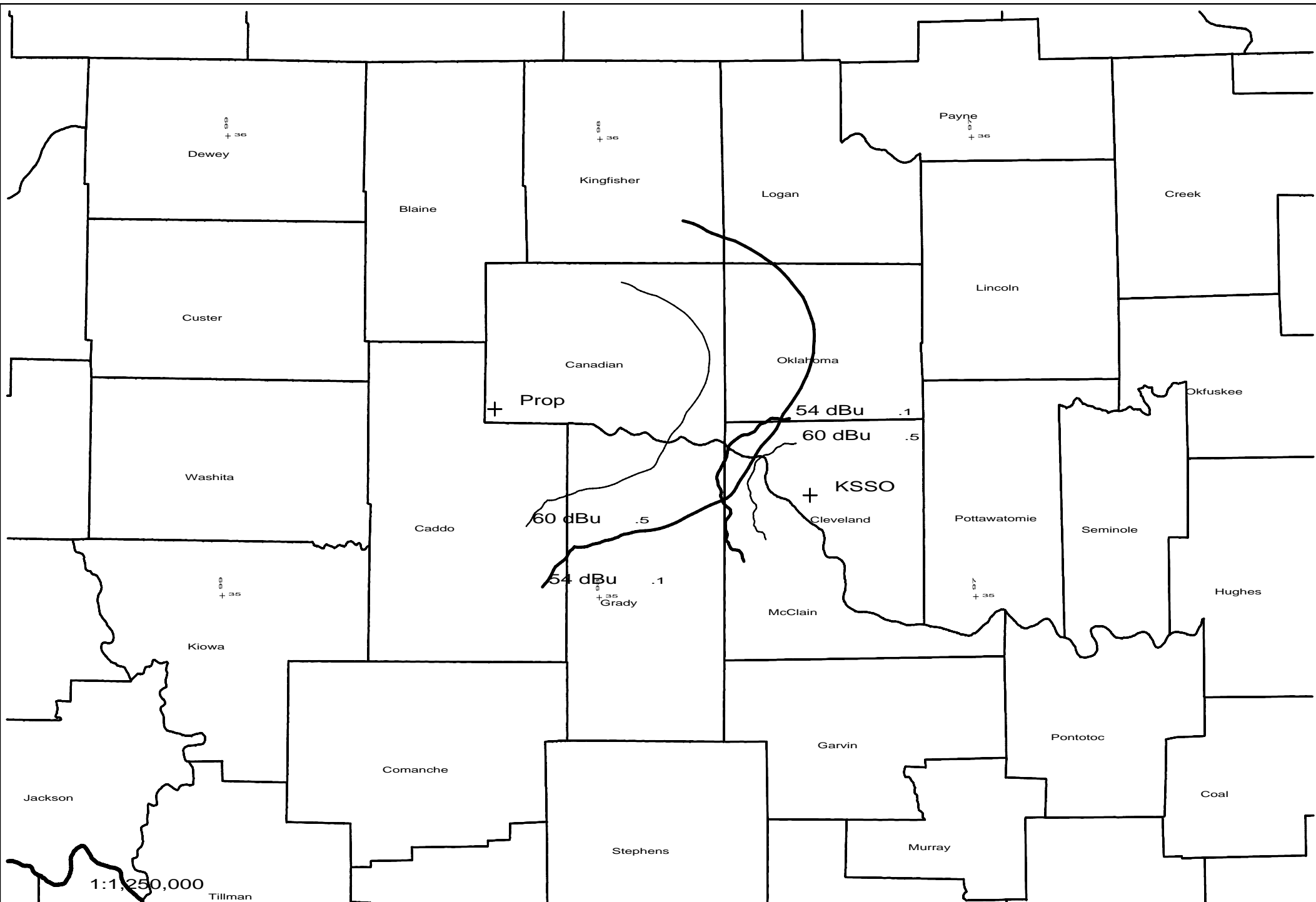



Calvary Chapel Of Twin Falls, Inc. Minor Change of License KKJC Carnegie, OK CH# 208C2 - 89.5 MHz, Pwr= 50 kW, HAAT= 141.0 M, COR= 600 M Average Protected F(50-50)= 50.97 km												DISPLAY DATES DATA 07-30-08 SEARCH 07-31-08				
REFERENCE 35 24 37.0 N. 98 16 44.0 W.	CH#	208C2	-	89.5	MHz,	Pwr=	50	kW,	HAAT=	141.0	M,	COR=	600	M		
CH CITY	CALL	TYPE	ANT	AZI	DIST	LAT	PWR(kW)	INT(km)	PRO(km)	*IN*	*OUT*					
CITY		STATE		<--	FILE #	LNG	HAAT(M)	COR(M)	LICENSEE	(Overlap in km)						
208A	KJCC	LIC _VX		208.5	37.12	35 06 59.0	0.350	31.5	9.4	-42.56*	-95.88					
Carnegie		OK		28.4	BLED20050504AAA	98 28 26.0	59	473	Calvary Chapel Of Twin Fal							
211C1	KCSC	LIC _CN		75.6	74.23	35 34 24.0	100.000	8.9	66.7	11.69	1.31					
Edmond		OK		256.1	BLED19980428KC	97 29 08.0	256	605	The University Of Central							
207A	KSSO	LIC _CX		105.1	79.15	35 13 22.0	2.300	22.8	15.3	14.68	1.59					
Norman		OK		285.5	BLED20070125AAT	97 26 21.0	50	399	Family Worship Center Chur							
209C0	KJTH	LIC _CX		25.4	145.88	36 35 42.0	100.000	104.7	72.1	4.80	19.56					
Ponca City		OK		205.8	BLED20041018ACD	97 34 38.0	307	626	The Love Station, Inc,							
206C1	KYCU	LIC _CX		273.6	64.64	35 26 40.0	40.000	6.7	56.7	27.88	5.11					
Clinton		OK		93.2	BLED20021001AAC	98 59 22.0	193	680	Cameron University							
207A	1213940	APP _CX		27.5	71.66	35 58 54.8	1.000	14.3	10.3	19.89	5.69					
Dover		OK		207.7	BNPED20071022ACN	97 54 37.4	27	361	Iglesia Jesucristo Es Mi R							
207C3	1211791	APP DCX		4.9	72.35	36 03 36.0	10.000	28.9	19.6	14.45	9.00					
Loyal		OK		184.9	BNPED20071017AED	98 12 38.0	53	410	New Life Mission							
209A	1207963	APP DVX		152.7	64.05	34 53 50.0	0.400	23.2	15.4	14.94	9.45					
Chickasha		OK		332.9	BNPED20071019AIW	97 57 24.0	107	479	South Central Oklahoma Chr							
207A	KCCU	LIC _EN		179.5	87.24	34 37 26.0	2.000	36.5	24.2	15.16	9.83					
Lawton		OK		359.5	BLED19890731KB	98 16 15.0	141	486	Cameron University							
209A	1214740	APP _VX		139.1	70.49	34 55 47.6	3.500	24.1	16.3	18.83	12.24					
Alex		OK		319.4	BNPED20071019ANP	97 46 20.8	26	368	Edwards Broadcasting							
205C1	KYLV	LIC DCX		75.6	74.23	35 34 24.0	39.000	5.8	51.7	14.79	16.35					
Oklahoma City		OK		256.1	BLED20070604AAC	97 29 08.0	205	555	Educational Media Foundati							
209A	1256391	APP DCX		133.5	77.49	34 55 46.0	2.400	22.5	15.1	26.27	18.41					
Dibble		OK		313.8	BNPED20071019ASV	97 39 43.0	56	394	Norman Unitarian Universal							
208C3	KTGS	LIC DCX		119.9	160.15	34 41 01.0	5.800	97.3	36.6	27.83	26.12					
Ada		OK		300.8	BLED20070228ABU	96 45 44.0	177	512	South Central Oklahoma Chr							
207A	KALU	LIC _C_		56.9	109.66	35 56 36.0	0.150	11.1	7.8	49.83	29.57					
Langston		OK		237.5	BLED19951003KA	97 15 32.0	61	364	Langston University							
208C3	KMOC	LIC _CN		188.1	169.11	33 54 04.0	3.000	89.9	32.8	39.67	32.36					
Wichita Falls		TX		8.0	BLED19870720KA	98 32 21.0	207	506	Christian Service Foundati							
208C1	KWGS	LIC _CN		73.1	245.12	36 01 15.0	50.000	156.7	66.6	34.78	39.50					
Tulsa		OK		254.7	BLED19860707KG	95 40 32.0	325	519	The University Of Tulsa							
06-2C	KAUZTV	LI _HN		188.1	169.11	33 54 04.0	100.000		103.6	132.5R	36.6M					
Wichita Falls		TX		8.0	BLCT1576	98 32 21.0	311	612	Hoak Media Of Wichita Fall							
210C1	NEW	CP DCX		295.2	102.23	35 47 46.0	100.000	7.3	59.7	70.76	40.36					
Hammon		OK		114.6	BNPED20071022BUC	99 18 12.0	176	752	The Love Station, Inc.							
205A	KARU	LIC _VX		203.7	93.80	34 38 10.0	0.440	1.5	8.2	46.10	80.69					
Cache		OK		23.5	BLED20050721ABL	98 41 32.0	79	493	Educational Media Foundati							
207C3	NEW	CP DCX		231.6	134.86	34 39 05.0	15.000	24.6	16.5	66.11	52.85					
Altus		OK		50.9	BNPED20071022BTG	99 26 00.0	110	535	The Love Station, Inc.							
208C0	KTOT	LIC _C_		287.1	259.37	36 03 44.0	100.000	179.8	77.2	53.00	102.68					
Spearman		TX		105.5	BLED20021115ABX	101 01 56.0	325	1227	Kanza Society, Inc.							
06+2C	KOTV	LI _CN		73.1	245.12	36 01 15.0	100.000		125.7	168.4R	76.8M					
Tulsa		OK		254.7	BLCT19841031KI	95 40 32.0	573	769	Gri ffin Tulsa I Li censi ng,							

Terrain database is USGS 03 SEC Distance + R = 73.215 or FCC Spacings in KM, Distance + M = Margin in KM
 Contour distances are on direct line to and from reference station. Reference zone = . With 3rd Adj Channels.
 Ant Column: (D= DA Standard, Z= DA 73.215, N= Not DA 73.215, _= Omni), Polarization (C,H,V,E), Beamtilt(Y,N,X)
 "*"affixed to 'IN' or 'OUT' values = site inside protected contour.





Scale in km



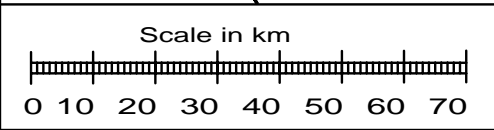
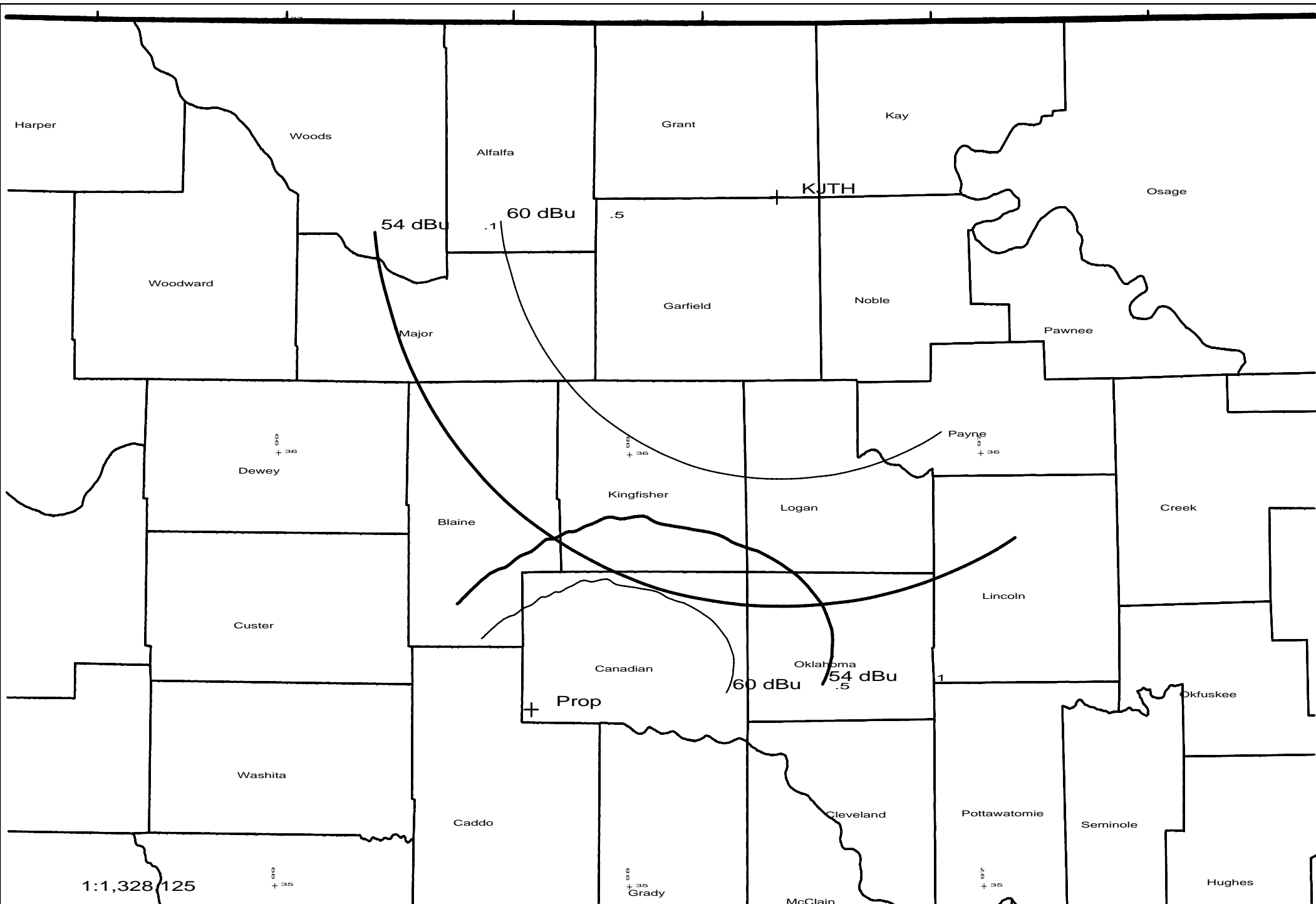
0 10 20 30 40 50 60 70

Prop 208C2 50kW 600M AMSL

KSSO 207A 2.3kW 399M AMSL

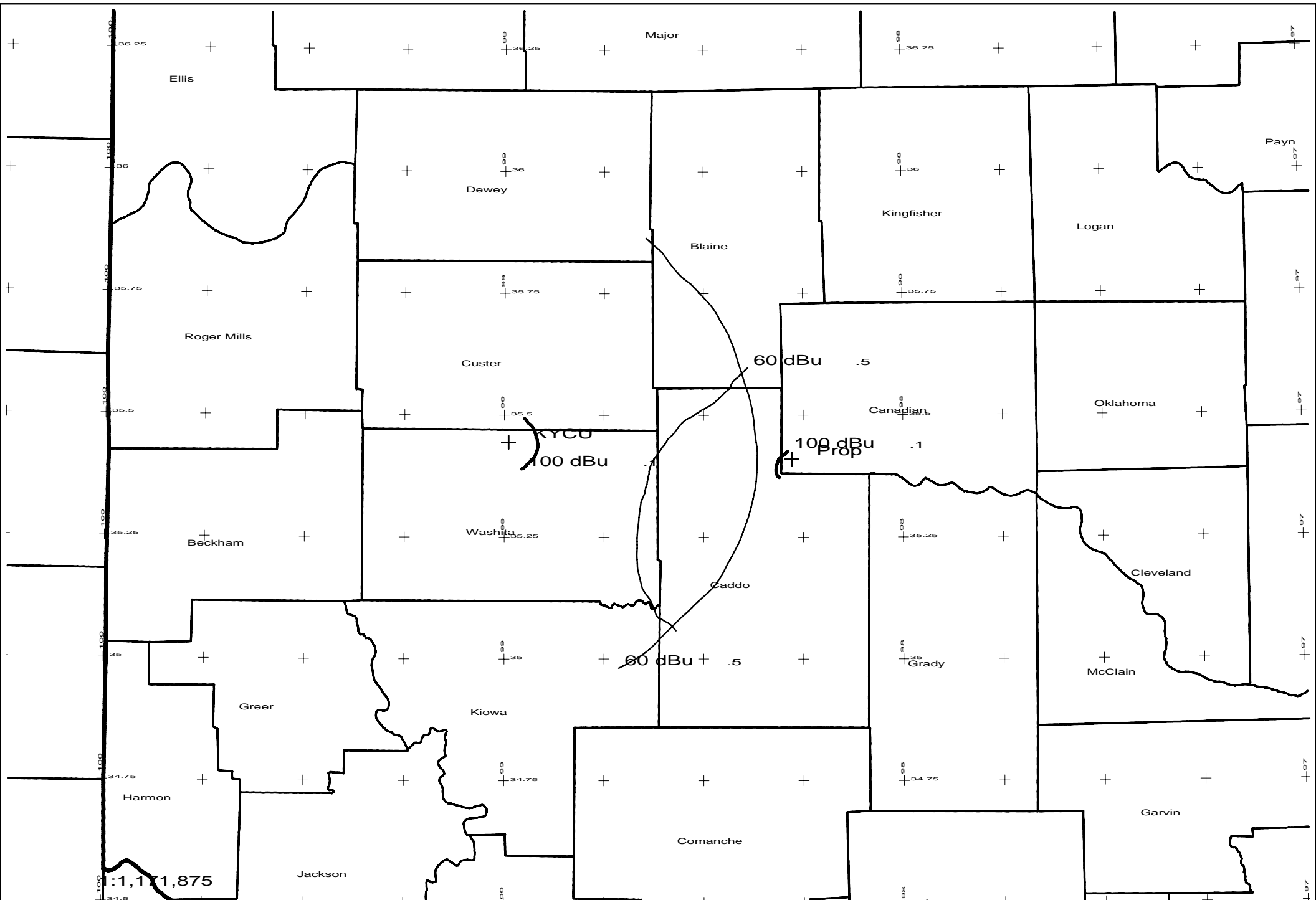
Prop vs KSSO

CCTF - 07/08




Prop 208C2 50kW 600M AMSL
KJTH 209C0 100kW 626M AMSL

Prop vs KJTH
CCTF - 07/08



Scale in km

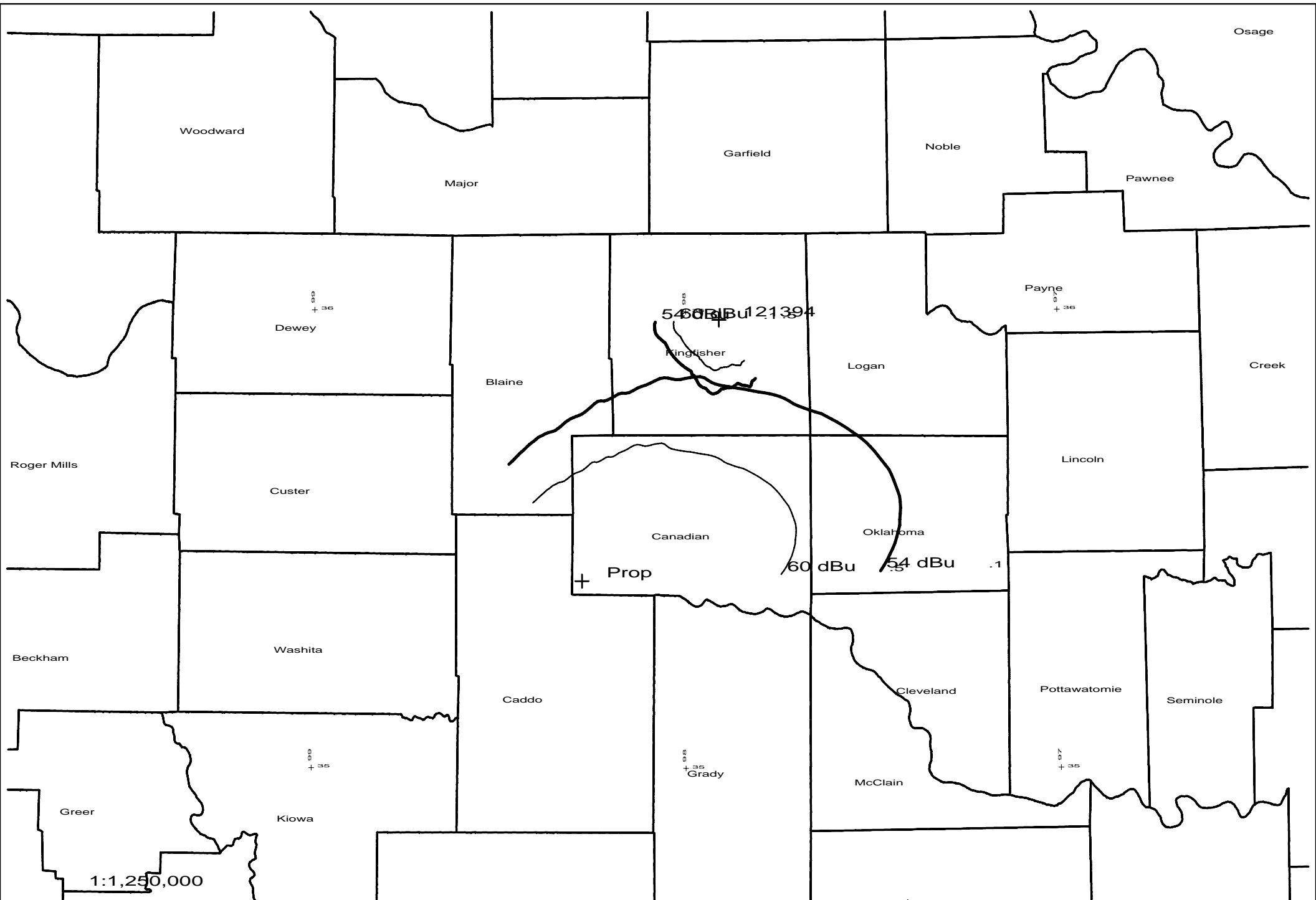



Prop 208C2 50kW 600M AMSL

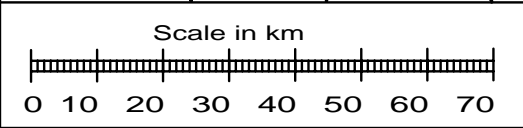
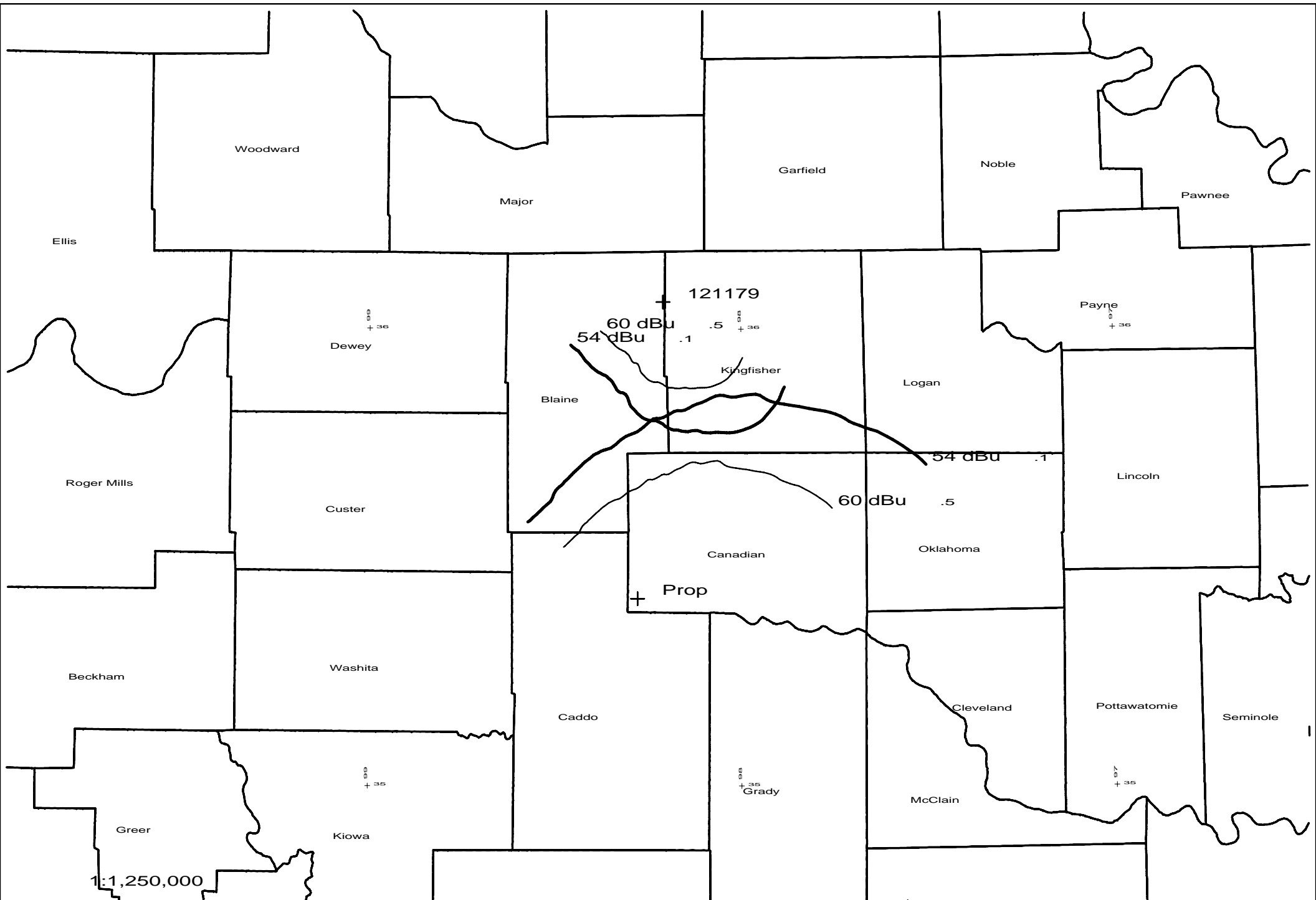
KYCU 206C1 40kW 680M AMSL

Prop vs KYCU

CCTF - 07/08

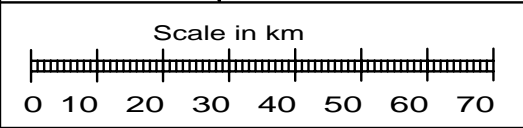
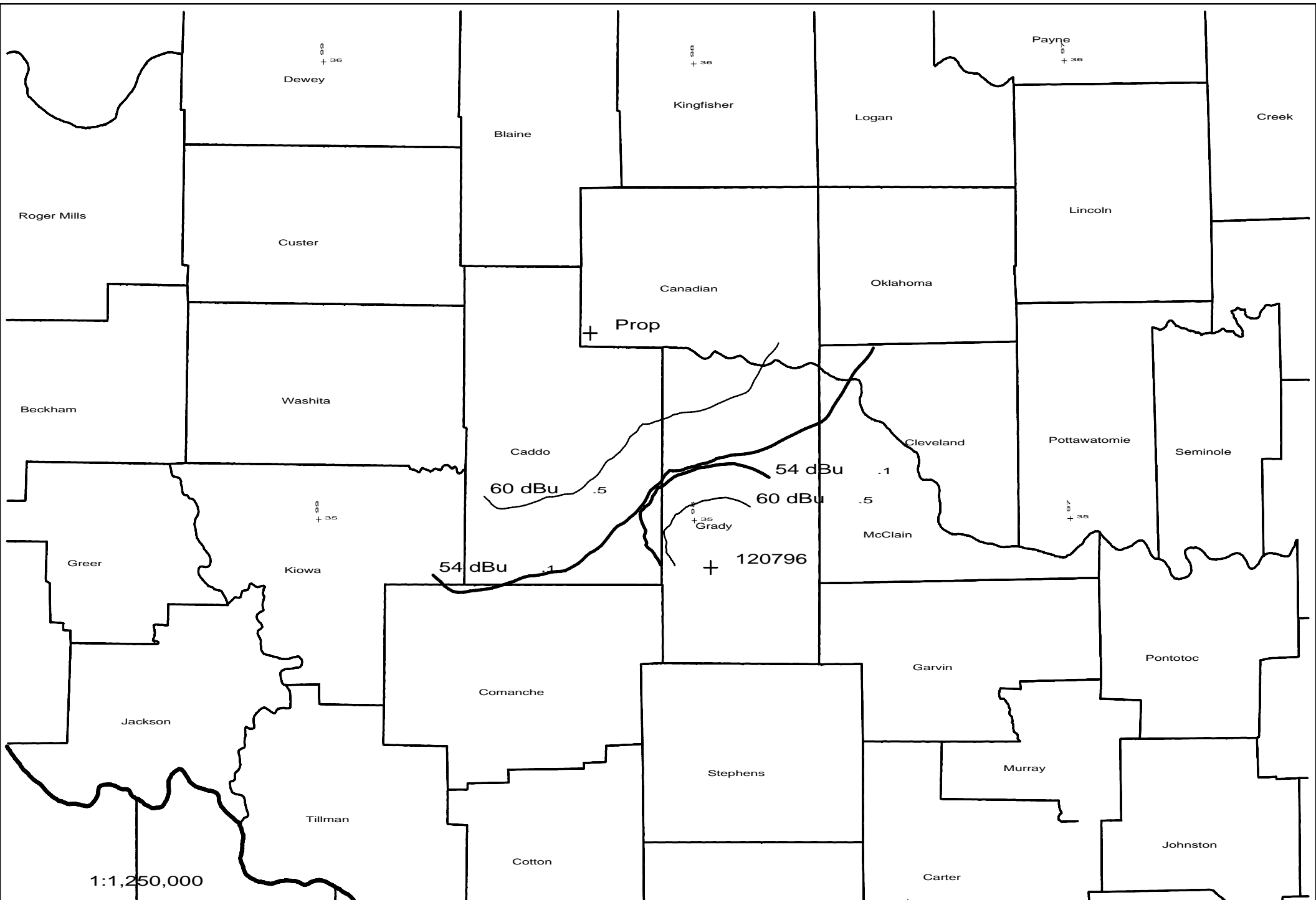


<p>Scale in km</p>  <p>0 10 20 30 40 50 60 70</p>	<p>Prop 208C2 50kW 600M AMSL</p> <p>121394 207A 1kW 361M AMSL</p>	<p>Prop vs 121394</p> <p>CCTF - 07/08</p>
---	---	---



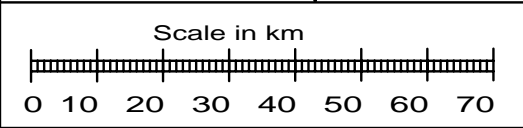
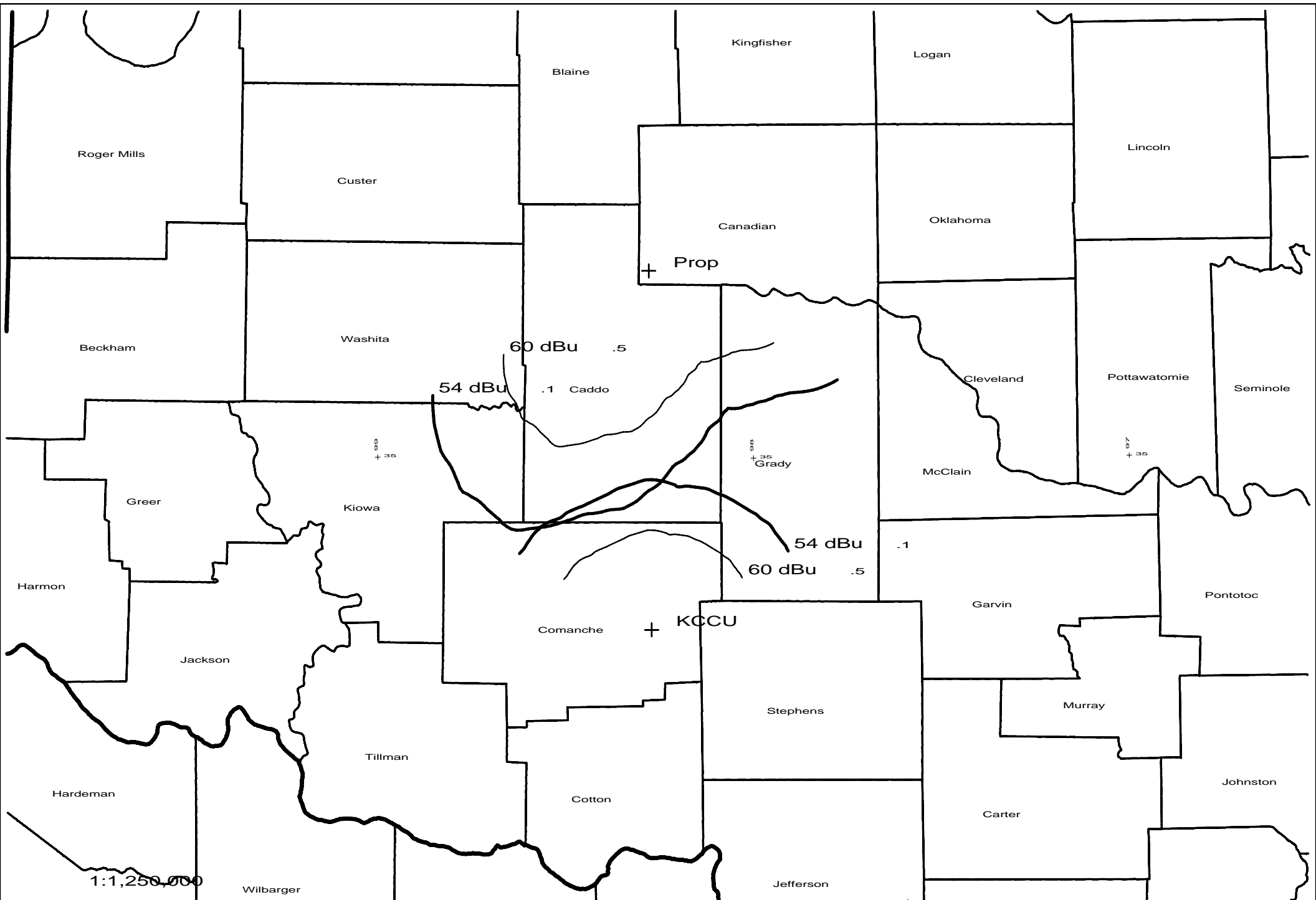
Prop 208C2 50kW 600M AMSL
121179 207C3 10kW 410M AMSL

Prop vs 121179
CCTF - 07/08



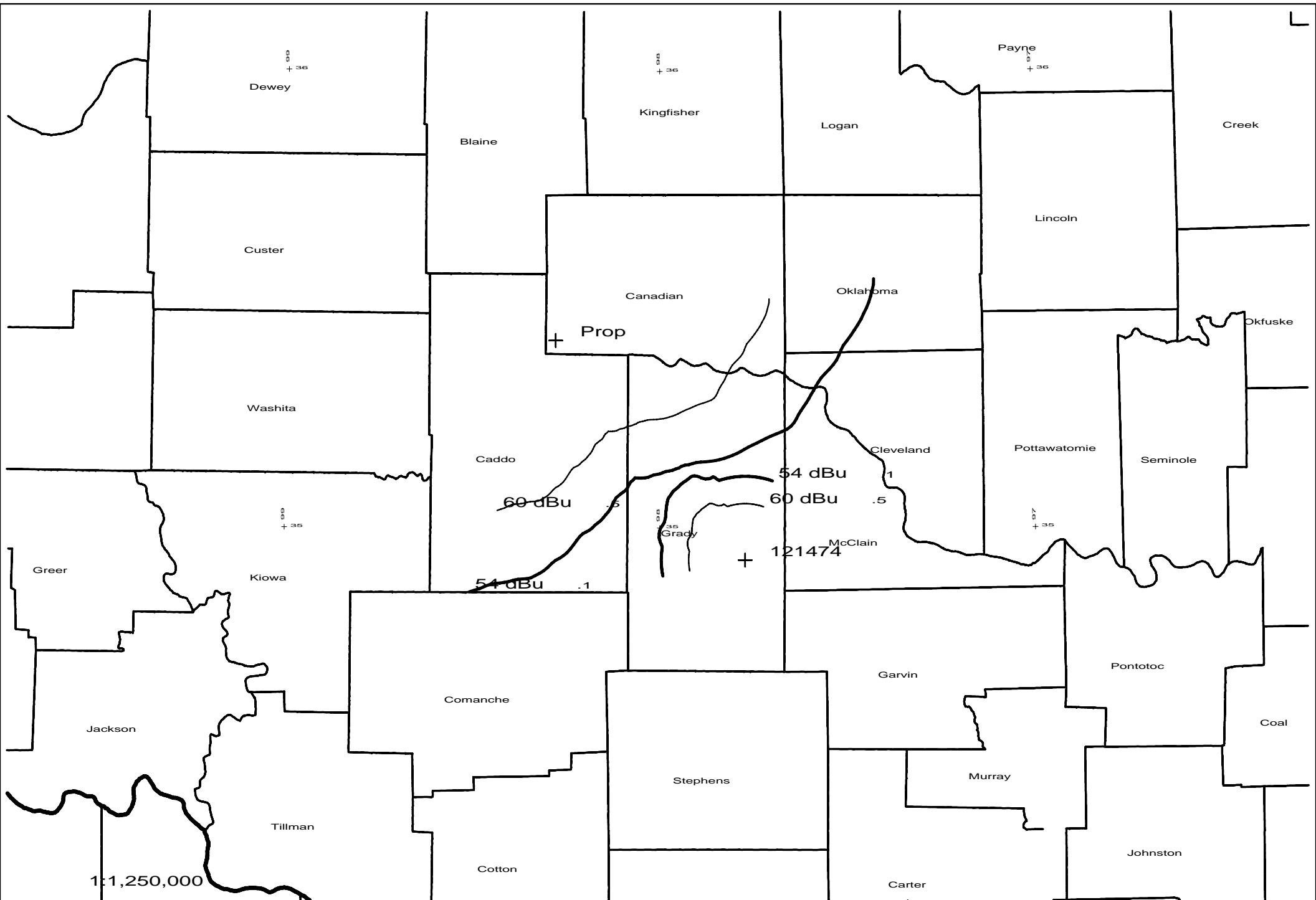
Prop 208C2 50kW 600M AMSL
120796 209A .4kW 479M AMSL

Prop vs 120796
CCTF - 07/08

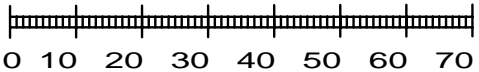


Prop 208C2 50kW 600M AMSL
KCCU 207A 2kW 486M AMSL

Prop vs KCCU
CCTF - 07/08



Scale in km



Prop 208C2 50kW 600M AMSL

121474 209A 3.5kW 368M AMSL

Prop vs 121474

CCTF - 07/08