

## **Multiple Ownership Compliance Study**

- 1. ABG Arkansas, LLC (“ABG”) is the licensee of the following stations:**  

**KLEC-FM – Lonoke, AR**  
**KHTE-FM – England, AR**
- 2. ABG seeks to acquire KCDI (FM) – Bryant, AR. This study was conducted to demonstrate compliance with Section 73.3555 of the Commission’s Rules. The principal community contours of the subject stations are shown on Exhibit A.**
- 3. The principal community contours of the stations to be commonly owned form two markets. Market #1 includes KHTE-FM and KCDI (FM). Market #2 includes KHTE-FM and KLEC-FM. Market #1 is mapped on Exhibit B and Market #2 is mapped on Exhibit C. (Note that on Exhibits A and B both the presently licensed facility of KCDI (FM) and the Construction Permit for KCDI (FM) are shown for reference. Because KCDI (FM) is nearing completion of its re-location and upgrade pursuant to the Construction Permit and ABG will only operate KCDI (FM) from the [new] CP site, only the CP contour is studied in all subsequent Exhibits.)**
- 4. Exhibit D is a list of stations found in Common Radio Market #1, defined as the total perimeter formed by the combined principal community contours of KHTE-FM and KCDI (FM). Exhibit E is a map of the stations included in Market #1. The city-grade contours of the stations comprising the Radio Market are outlined in red, while the city-grade contours of the stations whose contours intersect the Radio Market are outlined in green. Stations whose tower sites are located within (or unmistakably adjacent to) the Radio Market are identified by their tower site. The principal community contours of at least 20 FM stations and at least 10 AM stations are included in Common Radio Market #1. According to 47 C.F.R. \_ 73.3555(a)(ii), “In a radio market with between 30 and 44 (inclusive) commercial radio stations, a party may own, operate, or control up to 7 commercial radio stations, not more than 4 of which are in the same**

service (AM or FM).” Therefore, the proposed combination is well within compliance.

5. Exhibit F is a list of stations found in Common Radio Market #2, defined as the total perimeter formed by the combined principal community contours of KHTE-FM, and KLEC-FM. Exhibit G is a map of the stations included in Market #2. The city-grade contours of the stations comprising the Radio Market are outlined in red, while the city-grade contours of the stations whose contours intersect the Radio Market are outlined in green. Stations whose tower sites are located within (or unmistakably adjacent to) the Radio Market are identified by their tower site. The principal community contours of at least 21 FM stations and at least 7 AM stations are included in Common Radio Market #2. According to 47 C.F.R. \_ 73.3555(a)(iii), “in a radio market with between 15 and 29 (inclusive) commercial radio stations, a party may own, operate, or control up to 6 commercial radio stations, not more than 4 of which are in the same service (AM or FM).” Therefore, the proposed combination is well within compliance.
6. All maps herein were created using RF Investigator-FM version 2.0.37. The 3-second USGS terrain database was employed using 360 evenly spaced radials. All information contained in this report is correct to the best of my knowledge and belief.

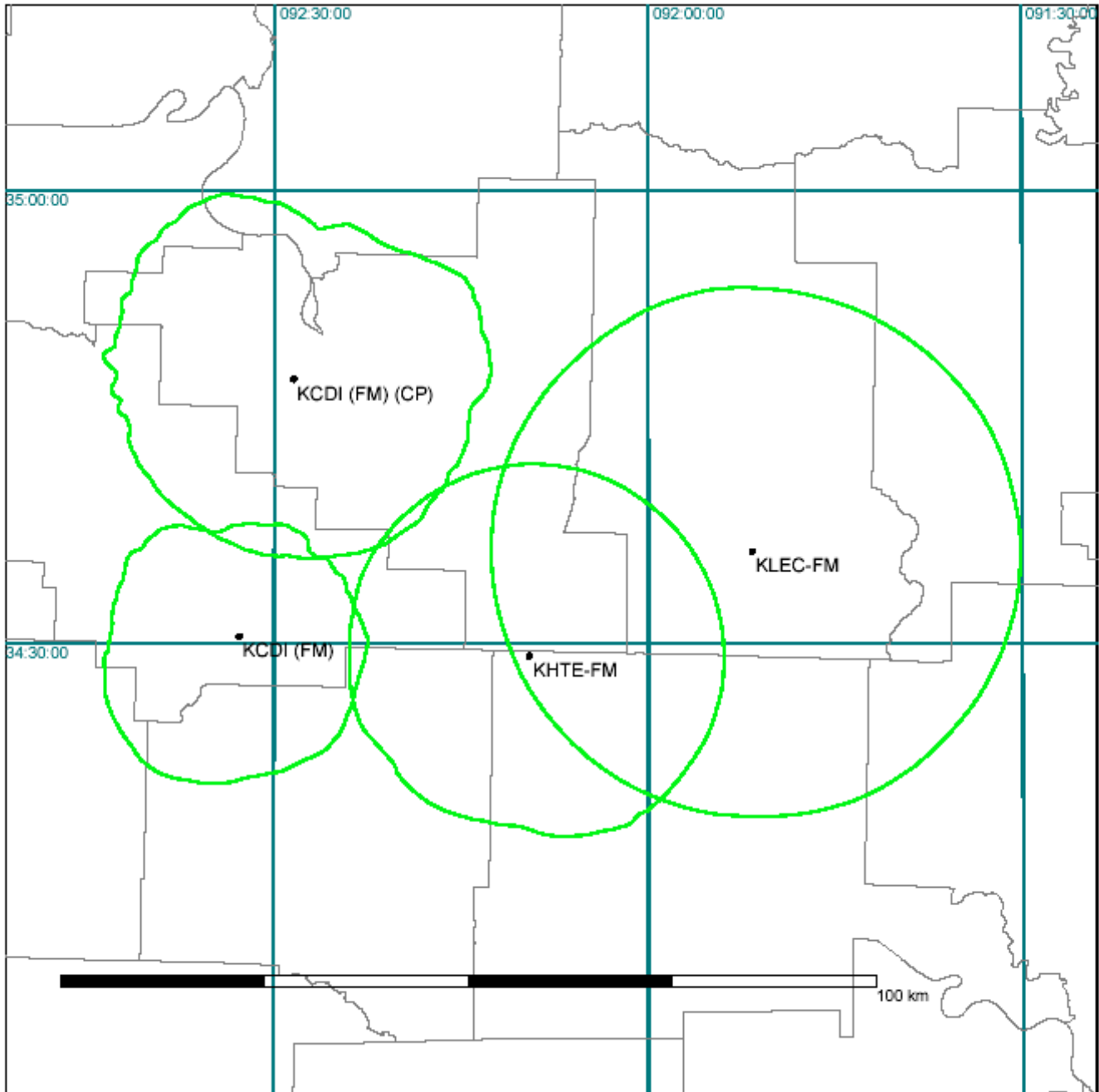


**Scott A. Gray, President  
Gray Media Corporation  
Consultant to ABG Arkansas, LLC**

**February 10, 2003**

## Exhibit A

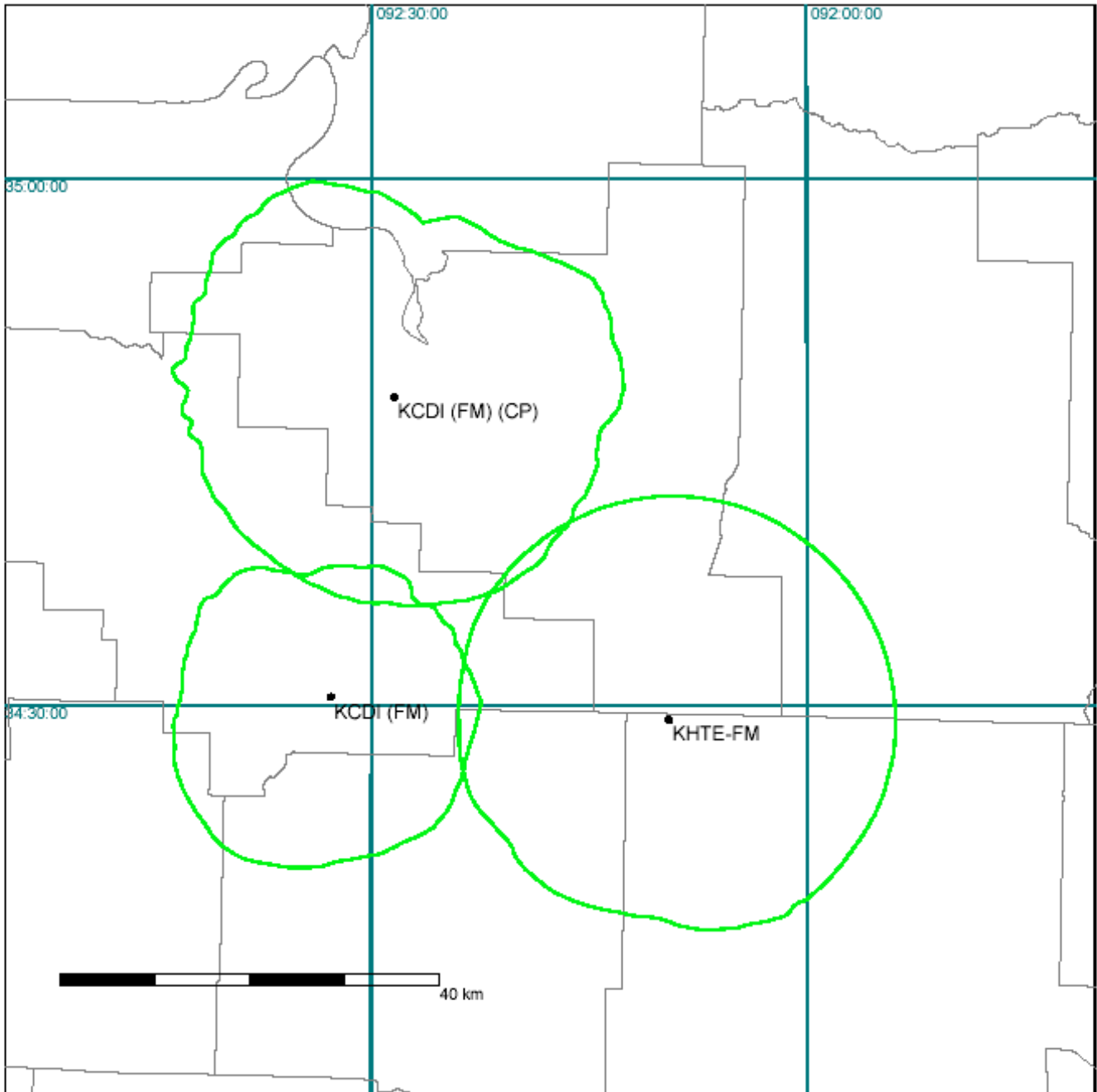
### Proposed Commonly Owned Stations



# Exhibit B

## Market #1

### Subject Stations



# Exhibit C

## Market #2

### Subject Stations

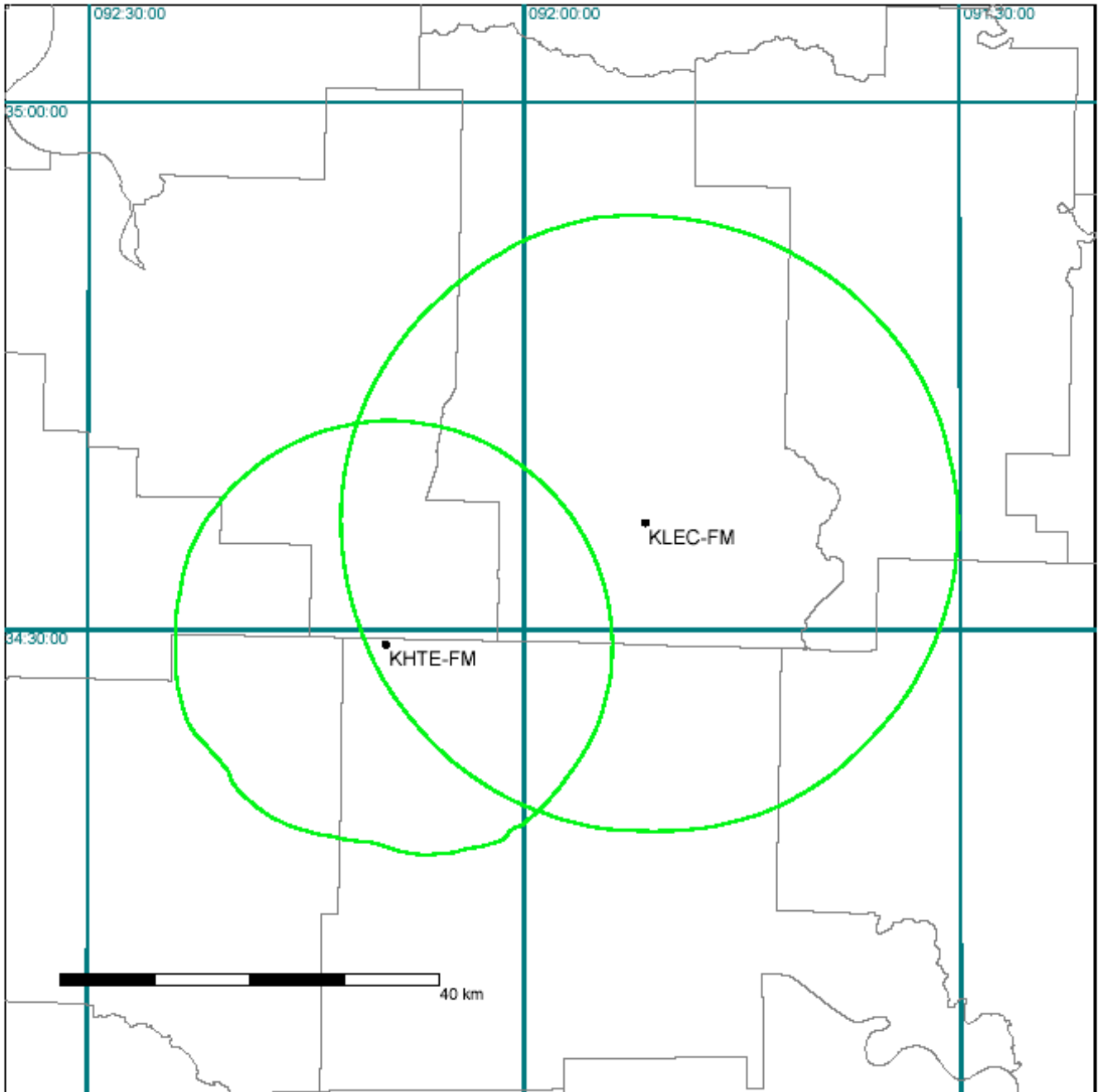


Exhibit D

Facilities Used to Determine Aural Services Serving Common Radio Market #1

| <u>Map Key</u>     | <u>Call Sign</u> | <u>City of License</u> | <u>Latitude (N)</u> | <u>Longitude (W)</u> | <u>Frequency</u> | <u>Power (kW)</u> |
|--------------------|------------------|------------------------|---------------------|----------------------|------------------|-------------------|
| <b>FM Stations</b> |                  |                        |                     |                      |                  |                   |
| 1                  | KIPR             | Pine Bluff             | 34-22-12            | 92-10-07             | 92.3             | 100               |
| 2                  | * + KCDI (CP)    | Bryant                 | 34-47-31            | 92-28-38             | 93.3             | 5.6               |
| 3                  | + KKPT           | Little Rock            | 34-47-56            | 92-29-44             | 94.1             | 100               |
| 4                  | KOLL             | Maumelle               | 34-26-31            | 92-13-03             | 94.9             | 96                |
| 5                  | + KSSN           | Little Rock            | 34-47-57            | 92-29-29             | 95.7             | 92                |
| 6                  | * KHTE-FM        | England                | 34-29-10            | 92-09-27             | 96.5             | 10.5              |
| 7                  | KWLR             | Maumelle               | 34-53-33            | 92-24-50             | 96.9             | 4.6               |
| 9                  | + KURB           | Little Rock            | 34-47-56            | 92-29-44             | 98.5             | 99                |
| 10                 | KYFX             | Little Rock            | 34-45-58            | 92-17-38             | 99.5             | 3                 |
| 11                 | + KQAR           | Jacksonville           | 34-47-53            | 92-29-33             | 100.3            | 83                |
| 12                 | KDRE             | North Little Rock      | 34-49-52            | 92-19-18             | 101.1            | 6                 |
| 13                 | KKRN             | Humnoke                | 34-32-58            | 91-45-26             | 101.7            | 6                 |
| 14                 | KOKY             | Sherwood               | 34-45-59            | 92-20-21             | 102.1            | 4.1               |
| 16                 | KVLO             | Sheridan               | 34-32-06            | 92-24-33             | 102.9            | 50                |
| 17                 | + KABZ           | Little Rock            | 34-47-56            | 92-29-44             | 103.7            | 100               |
| 18                 | KTRN             | White Hall             | 34-13-13            | 92-04-37             | 104.5            | 3                 |
| 19                 | + KMJX           | Conway                 | 34-47-53            | 92-29-33             | 105.1            | 79                |
| 21                 | * KLEC-FM        | Lonoke                 | 34-36-06            | 91-51-40             | 106.3            | 50                |
| 22                 | + KHKN           | Benton                 | 34-47-56            | 92-29-53             | 106.7            | 16                |
| 23                 | KLAL             | Wrightsville           | 34-36-24            | 92-14-17             | 107.7            | 50                |
| <b>AM Stations</b> |                  |                        |                     |                      |                  |                   |
| 24                 | KMTL             | Sherwood               | 34-49-34            | 92-12-19             | 760              | 10                |
| 25                 | KGHT             | Sheridan               | 34-41-36            | 92-18-21             | 880              | 50                |
| 26                 | KARN             | Little Rock            | 34-46-20            | 92-14-45             | 920              | 5                 |
| 27                 | KJBN             | Little Rock            | 34-45-58            | 92-17-38             | 1050             | 1                 |
| 28                 | KAAY             | Little Rock            | 34-36-00            | 92-13-30             | 1090             | 50                |
| 29                 | KLRG             | North Little Rock      | 34-45-53            | 92-11-51             | 1150             | 5                 |
| 31                 | KLIH             | Little Rock            | 34-42-05            | 92-13-02             | 1250             | 2                 |
| 32                 | KRNN             | North Little Rock      | 34-52-49            | 92-14-01             | 1380             | 5                 |
| 33                 | KITA             | Little Rock            | 34-42-46            | 92-16-48             | 1440             | 5                 |
| 34                 | KVDW             | England                | 34-32-45            | 91-59-04             | 1530             | 0.25              |

\* Indicates stations to be commonly owned.

+ Indicates stations located in an antenna farm as designated on the maps.

# Exhibit E

## Market #1

### All Services to Subject Area

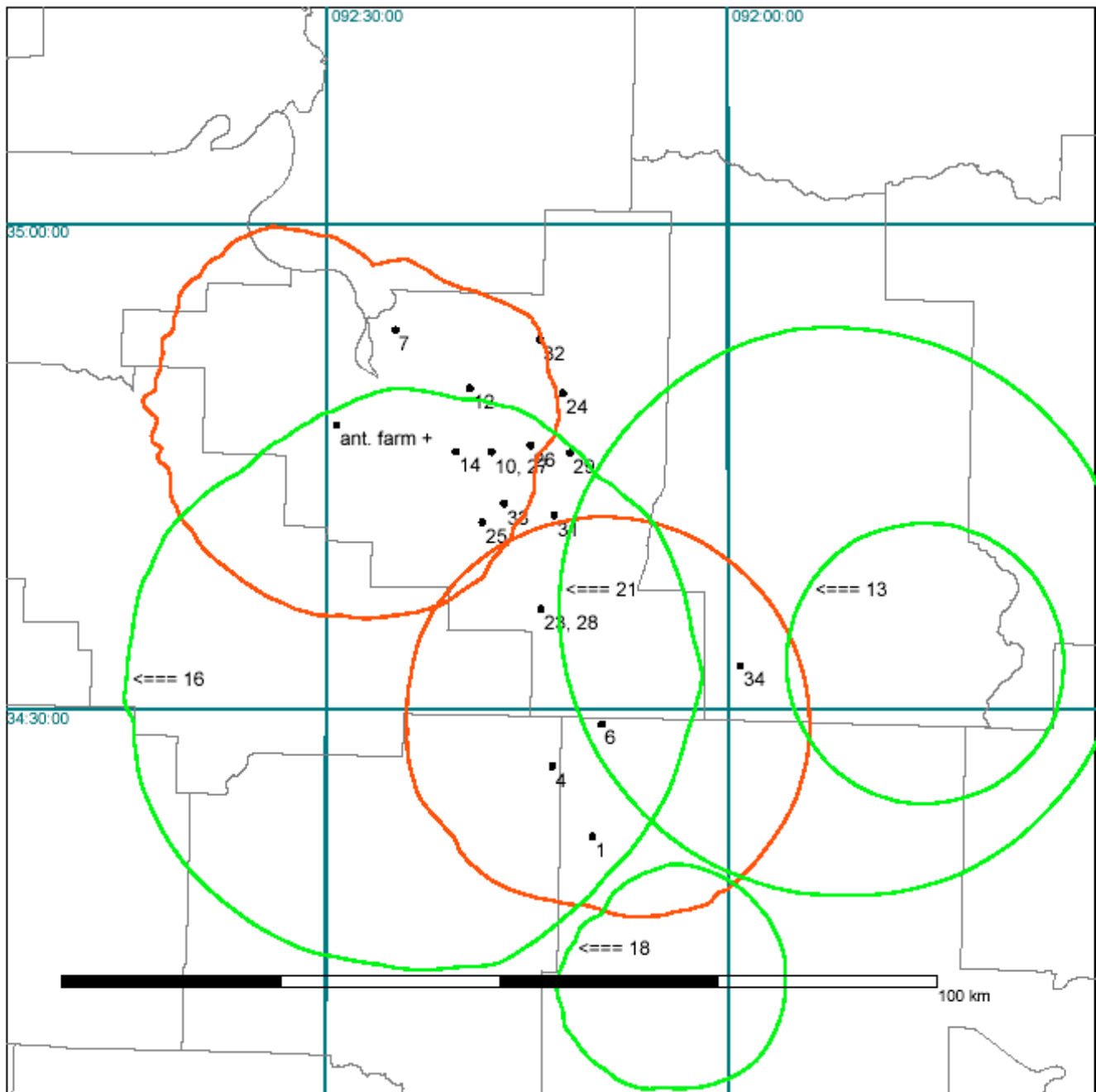


Exhibit F

Facilities Used to Determine Aural Services Serving Common Radio Market #2

| <u>Map Key</u>     | <u>Call Sign</u> | <u>City of License</u> | <u>Latitude (N)</u> | <u>Longitude (W)</u> | <u>Frequency</u> | <u>Power (kW)</u> |
|--------------------|------------------|------------------------|---------------------|----------------------|------------------|-------------------|
| <b>FM Stations</b> |                  |                        |                     |                      |                  |                   |
| 1                  | KIPR             | Pine Bluff             | 34-22-12            | 92-10-07             | 92.3             | 100               |
| 2                  | * KCDI (CP)      | Bryant                 | 34-47-31            | 92-28-38             | 93.3             | 5.6               |
| 3                  | KKPT             | Little Rock            | 34-47-56            | 92-29-44             | 94.1             | 100               |
| 4                  | KOLL             | Maumelle               | 34-26-31            | 92-13-03             | 94.9             | 96                |
| 5                  | KSSN             | Little Rock            | 34-47-57            | 92-29-29             | 95.7             | 92                |
| 6                  | * KHTE-FM        | England                | 34-29-10            | 92-09-27             | 96.5             | 10.5              |
| 8                  | KDEW             | DeWitt                 | 34-25-52            | 91-26-08             | 97.3             | 50                |
| 9                  | KURB             | Little Rock            | 34-47-56            | 92-29-44             | 98.5             | 99                |
| 10                 | KYFX             | Little Rock            | 34-45-58            | 92-17-38             | 99.5             | 3                 |
| 11                 | KQAR             | Jacksonville           | 34-47-53            | 92-29-33             | 100.3            | 83                |
| 13                 | KKRN             | Humnoke                | 34-32-58            | 91-45-26             | 101.7            | 6                 |
| 14                 | KOKY             | Sherwood               | 34-45-59            | 92-20-21             | 102.1            | 4.1               |
| 15                 | KARN-FM          | Cabot                  | 34-55-22            | 92-00-32             | 102.5            | 3                 |
| 16                 | KVLO             | Sheridan               | 34-32-06            | 92-24-33             | 102.9            | 50                |
| 17                 | KABZ             | Little Rock            | 34-47-56            | 92-29-44             | 103.7            | 100               |
| 18                 | KTRN             | White Hall             | 34-13-13            | 92-04-37             | 104.5            | 3                 |
| 19                 | KMJX             | Conway                 | 34-47-53            | 92-29-33             | 105.1            | 79                |
| 20                 | KWAK             | Stuttgart              | 34-25-52            | 91-26-08             | 105.5            | 2.7               |
| 21                 | * KLEC-FM        | Lonoke                 | 34-36-06            | 91-51-40             | 106.3            | 50                |
| 22                 | KHKN             | Benton                 | 34-47-56            | 92-29-53             | 106.7            | 16                |
| 23                 | KLAL             | Wrightsville           | 34-36-24            | 92-14-17             | 107.7            | 50                |
| <b>AM Stations</b> |                  |                        |                     |                      |                  |                   |
| 25                 | KGHT             | Sheridan               | 34-41-36            | 92-18-21             | 880              | 50                |
| 28                 | KAAY             | Little Rock            | 34-36-00            | 92-13-30             | 1090             | 50                |
| 29                 | KLRG             | North Little Rock      | 34-45-53            | 92-11-51             | 1150             | 5                 |
| 30                 | KWAK             | Stuttgart              | 34-29-27            | 91-33-45             | 1240             | 1                 |
| 31                 | KLIH             | Little Rock            | 34-42-05            | 92-13-02             | 1250             | 2                 |
| 33                 | KITA             | Little Rock            | 34-42-46            | 92-16-48             | 1440             | 5                 |
| 34                 | KVDW             | England                | 34-32-45            | 91-59-04             | 1530             | 0.25              |

\* Indicates stations to be commonly owned.



# Exhibit G

## Market #2

### All Services to Subject Area

