




BLCT19940523KE
Huron SD
Latitude: 44-11-39 N
Longitude: 098-19-05 W
ERP: 316.00 kW
HAAT: 259.0 m
Channel: 12+
Frequency: 207.5 MHz
AMSL Height: 653.8 m
Elevation: 400.8 m
Horiz. Pattern: Omni
Vert. Pattern: Yes
Elec Tilt: 0.6
2000 Population: 80,391

HURON SD
Latitude: 44-11-39 N
Longitude: 098-19-05 W
ERP: 13.50 kW
HAAT: 259.0 m
Channel: 12
Frequency: 207.0 MHz
AMSL Height: 654.0 m
Elevation: 390.11 m
Horiz. Pattern: Directional
Vert. Pattern: Yes
Elec Tilt: 0.0
2000 Population: 80,465
Appendix B: 77,000

 KTTM (TV)
 KTTM-DT-Apndx B
 KTTM-DT

Proposed
Huron SD
Latitude: 44-11-39 N
Longitude: 098-19-05 W
ERP: 12.60 kW
HAAT: 257.0 m
Channel: 12
Frequency: 207.0 MHz
AMSL Height: 653.8 m
Elevation: 400.8 m
Horiz. Pattern: Omni
Vert. Pattern: Yes
Elec Tilt: 0.6
2000 Population: 79,710

