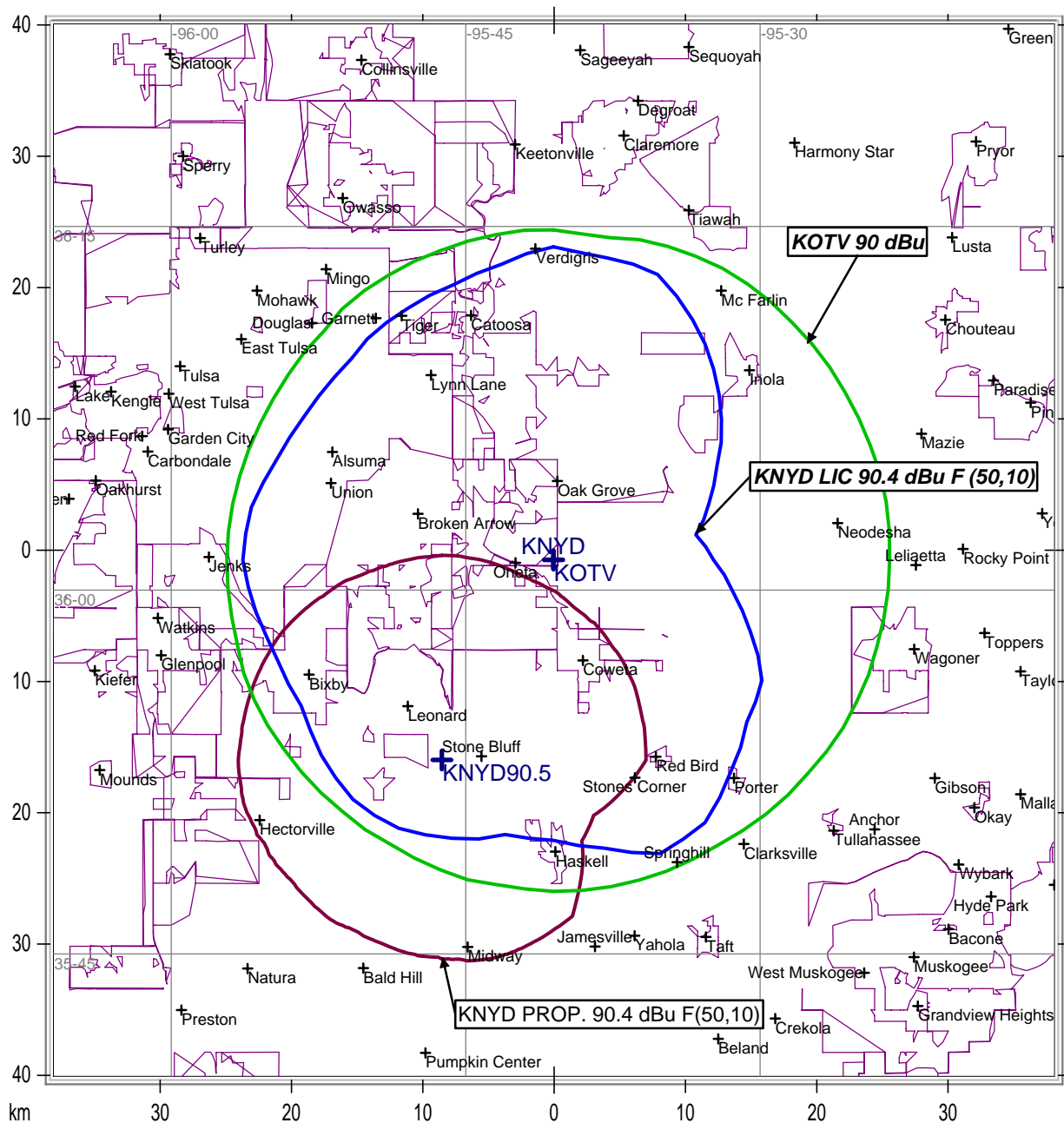


KNYD CH 213C 90.5 MHz 100 kW MAX DA @ 452 M HAAT BROKEN ARROW, OKLAHOMA



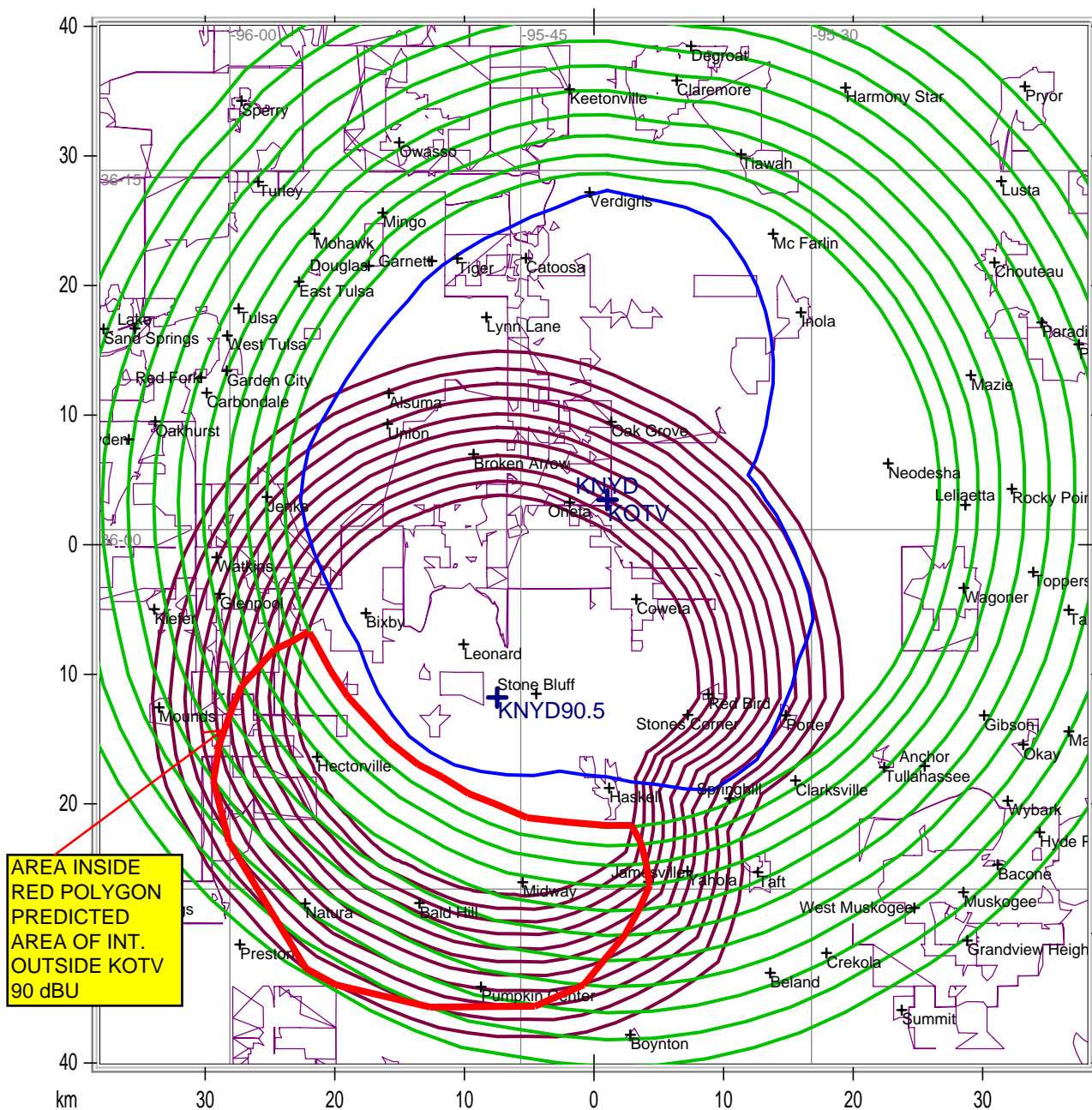
Communications Technologies, Inc. Marlton, New Jersey

State Borders
 City Borders
 Lat/Lon Grid

Map Scale: 1:500000 1 cm = 5.00 km V/H Size: 80.15 x 76.23 km

FIGURE 1

KNYD CH 213C 90.5 MHz 100 kW MAX DA @ 452 M HAAT BROKEN ARROW, OKLAHOMA



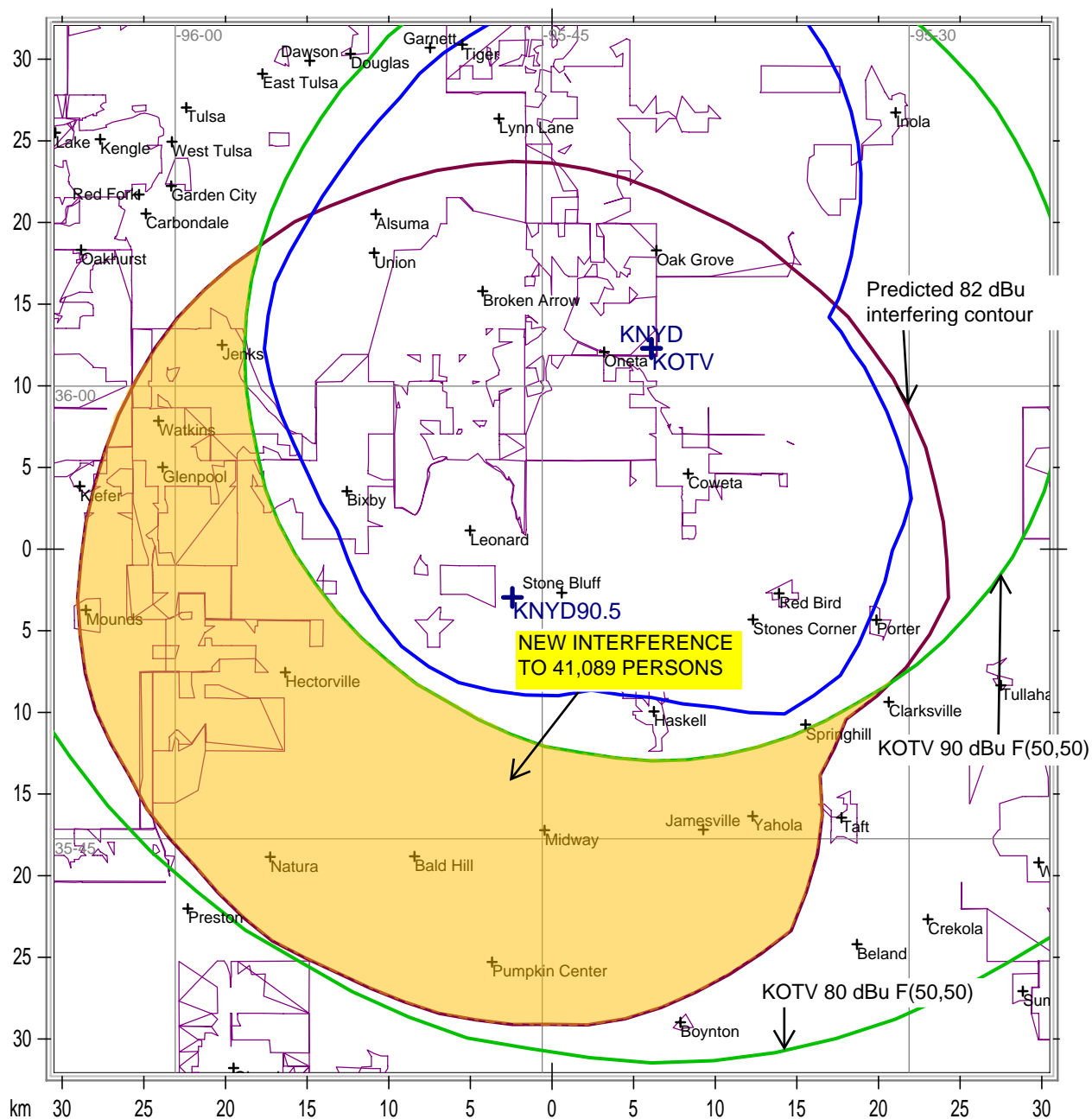
Communications Technologies, Inc. Marlton, New Jersey

State Borders City Borders Lat/Lon Grid

Map Scale: 1:500000 1 cm = 5.00 km V/H Size: 80.15 x 76.23 km

FIGURE 2

KNYD CH 213C 90.5 MHz 100 kW MAX DA @ 452 M HAAT BROKEN ARROW, OKLAHOMA



Communications Technologies, Inc. Marlton, New Jersey

State Borders
 City Borders
 Lat/Lon Grid

Map Scale: 1:400000 1 cm = 4.00 km V/H Size: 64.12 x 60.99 km

FIGURE 3