





FIGURE 1 - SITE MAP

GUAM BROADCAST SERVICES CH. 282A - TUMON, GUAM

N 13 35 00



N 13 30 00

E 144 50 00

N 13 30 00

E 144 50 00

N 13 30 00

E 144 50 00

N 13 30 00

E 144 50 00

N 13 30 00

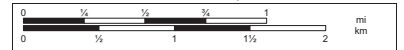
E 144 50 00

N 13 30 00

E 144 50 00

Proposed Site on
Building Roof
Guam Coordinate
N 13 30 37.3
E 144 48 17.6

Scale 1 : 50,000



1" = 1.27 km