



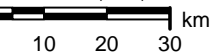
KRDO-DT24APP  
BPCDT19991026ACY  
Latitude: 38-44-45.20 N  
Longitude: 104-51-37.30 W  
ERP: 200.00 kW  
Channel: 24N  
Frequency: 533.0 MHz  
AMSL Height: 2901.8 m  
Elevation: 2859.6 m  
Horiz. Pattern: Directional  
Vert. Pattern: Yes  
Elec Tilt: 0.0  
07 APRIL 2005

 > 48.0 dBu  
 41.0 - 48.0

PRINCIPAL CITY GRADE SERVICE  
RECEIVE NOISE LIMITED SERVICE

**KRDO-DT APP CH. 24  
INTERFERENCE FREE  
COVERAGE MAP W/  
48 dBu CONTOUR**

**EXHIBIT E-3 Page 3 of 3**

Scale 1:1,200,000  


**FCC 48 dBu CONTOUR**

**CITY OF LICENSE**

**B. W. St. Clair Engineering Consultant**  
2355 Ranch Drive, Westminster, CO 80234  
303.465.5742 FAX.4067 StCl@Comcast.Net

