



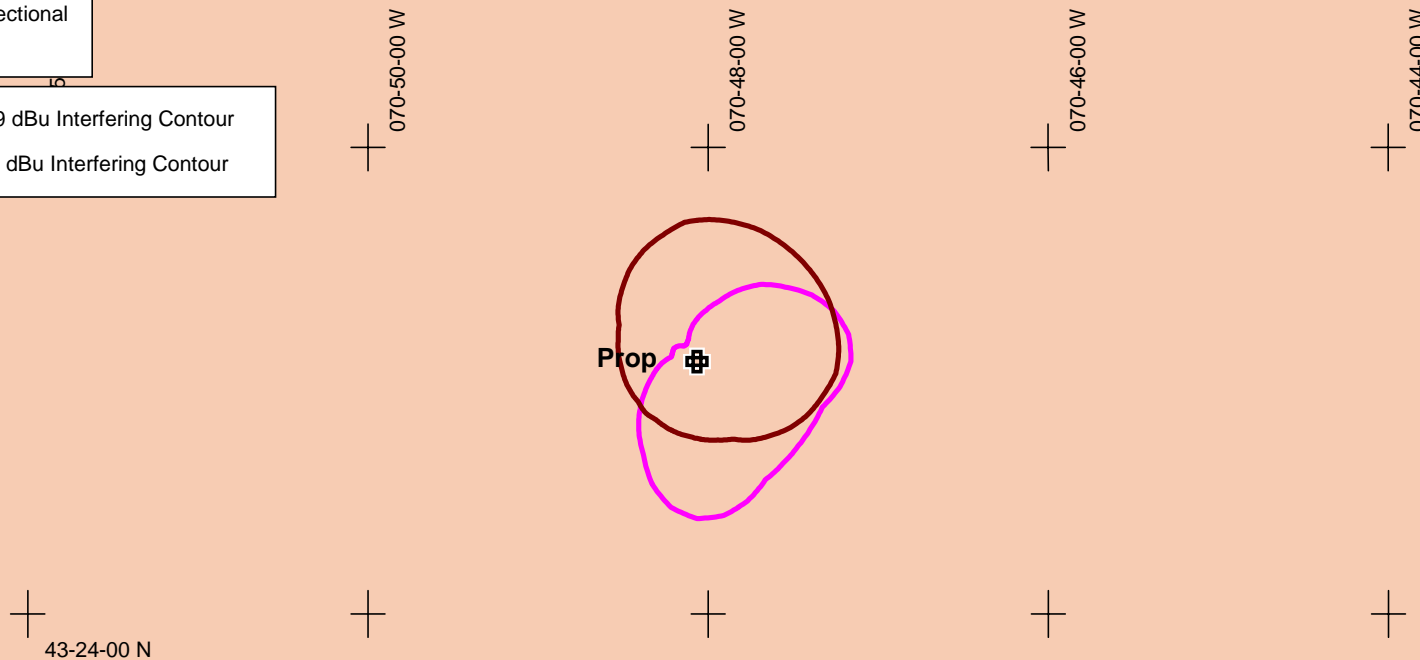
**Prop**

Latitude: 43-25-05 N  
Longitude: 070-48-04 W  
ERP: 0.25 kW  
Channel: 272  
Frequency: 102.3 MHz  
AMSL Height: 322.0 m  
Elevation: 176.86 m  
Horiz. Pattern: Directional  
Vert. Pattern: No

-  Proposed 98.9 dBu Interfering Contour
-  Licensed 98.9 dBu Interfering Contour

**Gray Frierson Haertig & Assoc.**

4646 S.W. Council Crest Drive  
Portland, Oregon 97239  
503-282-2989 - gfh@haertig.com

**Proposed & Licensed WPOR Interfering Contours**

Proposed Interference Area - 2.11 Sq KM  
Licensed Interference Area - 2.46 Sq. KM

