

Exhibit 12 Page 1

Edgewater Broadcasting, Inc.

Identification of Facilities

Logan, Ohio

CALL FORMAT LATITUDE	ST	CITY ARN LONGITUDE	FREQ OWNER HAAT:m AMSL:m	CHN	CL	ERP	STAT
Proposed			104.70000		D	19.00	APP
Unknown or New CP							
39-36-17.0 N		82-30-28.0 W	82.079 361.000				
W284BD	OH	LOGAN	104.70000		D	13.00	CP
Unknown or New CP		BNPFT20030828ACK	EDGEWATER BROADCASTING, INC.				
39-31-26.8 N		82-26-26.4 W	108.934 379.000				
WPAY-FM	OH	PORTSMOUTH	104.10000		C	100000.00	CP MOD
Unknown or New CP		BMPH20041116ACO	RADIO STATIONS WPAY/WPFB, INC.				
38-41-00.0 N		83-00-46.0 W	457.194 679.000				
WPAY-FM	OH	PORTSMOUTH	104.10000		C	100000.00	LIC
Unknown or New CP		BLH19890612KC	RADIO STATIONS WPAY/WPFB, INC.				
38-43-20.0 N		83-00-05.0 W	312.278 527.000				
NEW	OH	NEWARK	104.70000		D	19.00	APP
Unknown or New CP		BNPFT20030317LYW	MOUNT VERNON NAZARENE UNIVERSITY				
40-02-02.0 N		82-24-08.0 W	78.763 376.000				
WCVO	OH	GAHANNA	104.90000		A	6000.00	LIC
Unknown or New CP		BMLH20000407ADA	CHRISTIAN VOICE OF CENTRAL OHIO, INC.				
40-04-16.0 N		82-48-35.0 W	93.947 395.000				
NEW	OH	NELSONVILLE	94.10000		D	55.00	APP
Unknown or New CP		BNPFT20030312ANN	THE CEDARVILLE UNIVERSITY				
39-26-58.0 N		82-14-41.0 W	94.303 352.000				
WCVO	OH	GAHANNA	104.90000		A	2300.00	CP MOD
Unknown or New CP		BMPH20050121AJY	CHRISTIAN VOICE OF CENTRAL OHIO, INC.				
40-06-24.0 N		82-49-18.0 W	147.895 450.000				
NEW	OH	LANCASTER	105.30000		D	27.00	APP
Unknown or New CP		BNPFT20030317MNS	SPIRIT COMMUNICATIONS, INC.				
39-41-54.8 N		82-34-23.4 W	78.724 358.000				
WYWH-LP	OH	ATHENS	104.50000		LP100	100.00	CP
Unknown or New CP		BNPL20010122ADF	HOPE RADIO OF ATHENS, INC.				
39-19-59.0 N		82-05-20.0 W	-30.974 211.000				
WCVO	OH	GAHANNA	104.90000		A	2300.00	APP
Unknown or New CP		BPH20050107ABA	CHRISTIAN VOICE OF CENTRAL OHIO, INC.				
40-06-24.0 N		82-49-18.0 W	147.895 450.000				

Exhibit 12 Page 2

Edgewater Broadcasting, Inc.

Identification of Facilities

Logan, Ohio

NEW	OH	LANCASTER	105.30000	D	55.00	APP
Unknown or New CP BNPFT20030312ANP THE CEDARVILLE UNIVERSITY						
39-44-08.0	N	82-35-50.0	W	68.132	353.000	
WTUE	OH	DAYTON	104.70000	B	28000.00	LIC
Unknown or New CP BLH20020823AAQ CITICASTERS LICENSES, L.P.						
39-43-19.0	N	84-12-36.0	W	202.855	467.000	
WWKC	OH	CALDWELL	104.90000	A	3000.00	LIC
Unknown or New CP BLH19890707KB W. GRANT HAFLEY						
39-48-47.0	N	81-36-38.0	W	94.855	384.000	
WQKT	OH	WOOSTER	104.50000	B	52000.00	LIC
Unknown or New CP BLH19790215AH WWST CORPORATION, L.L.C.						
40-47-31.0	N	81-54-17.0	W	103.237	431.000	
WKLC-FM	WV	ST. ALBANS	105.10000	B	3600.00	LIC
Unknown or New CP BLH19840113AC WKLC, INC.						
38-25-15.0	N	81-55-27.0	W	506.806	740.000	
WTUE	OH	DAYTON	104.70000	B	8500.00	LIC
Unknown or New CP BXLH20030430ACO CITICASTERS LICENSES, L.P.						
39-43-19.0	N	84-12-36.0	W	178.855	443.000	
WKLC-FM	WV	ST. ALBANS	105.10000	B	2950.00	CP
Unknown or New CP BPH20040602AAD WKLC, INC.						
38-24-28.0	N	81-54-13.0	W	487.194	724.000	
WYHT	OH	MANSFIELD	105.30000	B	50000.00	LIC
Unknown or New CP BLH6750 CAPSTAR TX LIMITED PARTNERSHIP						
40-46-09.0	N	82-32-23.0	W	112.684	494.000	
WTUE	OH	DAYTON	104.70000	B	7500.00	LIC
Unknown or New CP BXLH20040806AAK CITICASTERS LICENSES, L.P.						
39-43-36.0	N	84-12-23.0	W	106.921	371.000	
W285DZ	OH	JACKSON	104.90000	D	38.00	CP
Unknown or New CP BNPFT20030826ALZ POSITIVE ALTERNATIVE RADIO, INC.						
39-03-14.0	N	82-36-53.0	W	66.579	300.000	
WVRC-FM	WV	SPENCER	104.70000	A	4800.00	LIC
Unknown or New CP BLH19941024KA STAR COMMUNICATIONS, INC.						
38-47-40.0	N	81-17-36.0	W	116.934	397.000	
WYHT	OH	MANSFIELD	105.30000	B	17500.00	LIC
Unknown or New CP BLH19850326KY CAPSTAR TX LIMITED PARTNERSHIP						
40-46-13.0	N	82-32-34.0	W	66.013	447.000	

Exhibit 12 Page 3

Edgewater Broadcasting, Inc.

Identification of Facilities

Logan, Ohio

WQXK	OH	SALEM	105.10000	B	88000.00	LIC
Unknown or New CP BLH20000410ACM CUMULUS LICENSING LLC						
40-53-08.0	N	80-49-55.0	W	135.316	494.000	
WUBE-FM	OH	CINCINNATI	105.10000	B	14500.00	LIC
Unknown or New CP BLH19930707KB CBS RADIO STATIONS INC.						
39-07-31.0	N	84-29-57.0	W	283.553	490.000	
WWOH-LP	OH	MARIETTA	104.50000	LP100	100.00	LIC
Unknown or New CP BLL20030710ACI HOPE RADIO OF MARIETTA, INC.						
39-25-05.0	N	81-27-24.0	W	51.711	285.000	
NEW	OH	ATHENS	94.10000	D	34.00	APP
Unknown or New CP BNPFT20030310AGZ FINE ARTS RADIO, INC.						
39-20-28.0	N	82-05-33.0	W	47.237	290.000	
WPGB	PA	PITTSBURGH	104.70000	B	13000.00	LIC
Unknown or New CP BLH20010723AAM CAPSTAR TX LIMITED PARTNERSHIP						
40-28-20.0	N	79-59-41.0	W	257.592	567.000	
WJFY-LP	OH	NEWARK	104.30000	LP100	100.00	LIC
Unknown or New CP BLL20040513ABF NEWARK AREA CHRISTIAN BROADCASTING						
39-58-18.0	N	82-24-45.0	W	31.237	324.000	
NEW	OH	NEWARK	105.10000	D	250.00	APP
Unknown or New CP BNPFT20030317AHS CAPSTAR TX LIMITED PARTNERSHIP						
40-03-33.0	N	82-25-43.0	W	19.671	315.000	
WJZK	OH	RICHWOOD	104.30000	A	3400.00	LIC
Unknown or New CP BLH19960206KC FRANKLIN COMMUNICATIONS, INC.						
40-18-22.0	N	83-19-45.0	W	135.763	428.000	
WIOT	OH	TOLEDO	104.70000	B	50000.00	LIC
Unknown or New CP BMLH20020611AAX JACOR BROADCASTING CORPORATION						
41-40-23.0	N	83-25-31.0	W	170.658	345.000	

Allocation Study

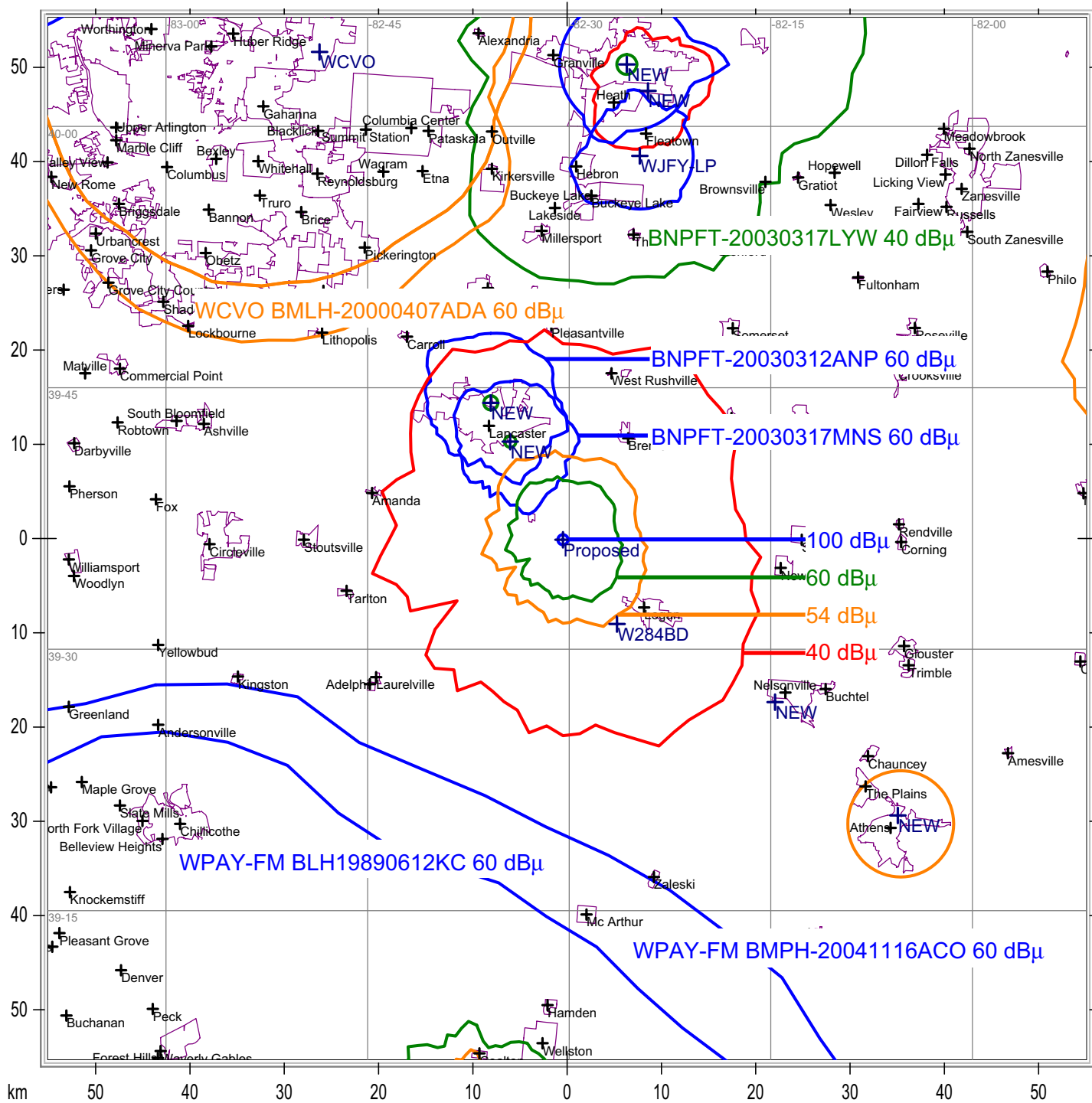




Exhibit 12 Figure 1
Edgewater Broadcasting, Inc.
Allocation Study
Logan, Ohio

 State Borders
  City Borders
  Lat/Lon Grid

like-color contours do not overlap

Map Scale: 1:613898 1 cm = 6.14 km V/H Size: 110.60 x 110.18 km

© MMVI Sterling Communications, Inc.