

MICRO_GRANDRAPIDSMI03272036.TXT

GRAND RAPIDS, MI
 Latitude 42-58-18
 Longitude 085-40-18
 Grid Size 21 x 21
 Micro FM 100 Watts at 30m HAAT
 Co-Channel and 1st Adjacent Protected
 2nd Adjacent Channel Not Protected
 3rd Adjacent Channel Not Protected
 I.F. Not Protected
 TV Channel 6 Protected
 CP Records Protected
 APP Records Protected
 FM Translators Protected
 TV Channel 6 Translators/LP Protected
 Auc83 FX App Records Not Protected

Chan	Avail	Chan	Avail	Chan	Avail	Chan	Avail	Chan	Avail
200	0	220	0	240	0	260	0	280	0
201	0	221	0	241	0	261	0	281	0
202	0	222	39	242	0	262	0	282	0
203	0	223	0	243	210	263	0	283	0
204	0	224	0	244	0	264	0	284	0
205	0	225	0	245	0	265	0	285	441
206	0	226	0	246	0	266	0	286	0
207	0	227	0	247	270	267	0	287	0
208	0	228	0	248	1	268	0	288	0
209	0	229	0	249	0	269	0	289	0
210	0	230	0	250	0	270	0	290	0
211	0	231	55	251	0	271	0	291	71
212	0	232	0	252	43	272	0	292	0
213	0	233	0	253	0	273	367	293	0
214	0	234	0	254	0	274	0	294	0
215	0	235	0	255	0	275	0	295	0
216	0	236	7	256	0	276	0	296	0
217	0	237	0	257	0	277	0	297	0
218	0	238	0	258	0	278	0	298	0
219	0	239	0	259	3	279	220	299	0
								300	0

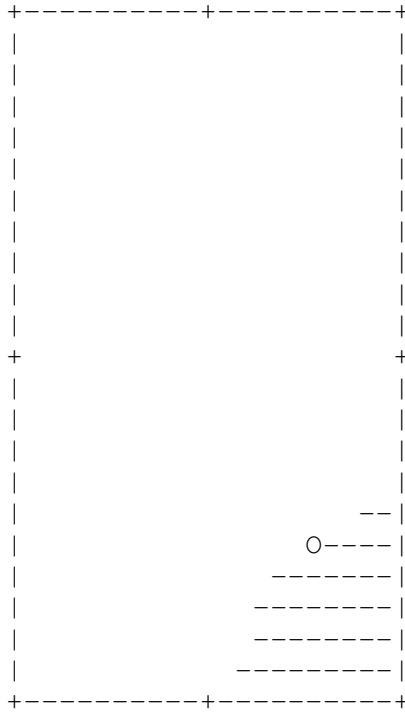
 Total 1727

Total allotments, least preclusive spacing:	26	
Total allotments, most preclusive spacing:	12	
GRAND RAPIDS, MI		GRAND RAPIDS, MI
Latitude 42-58-18		Latitude 42-58-18
Longitude 085-40-18		Longitude 085-40-18

MICRO_GRANDRAPIDSMI03272036.TXT

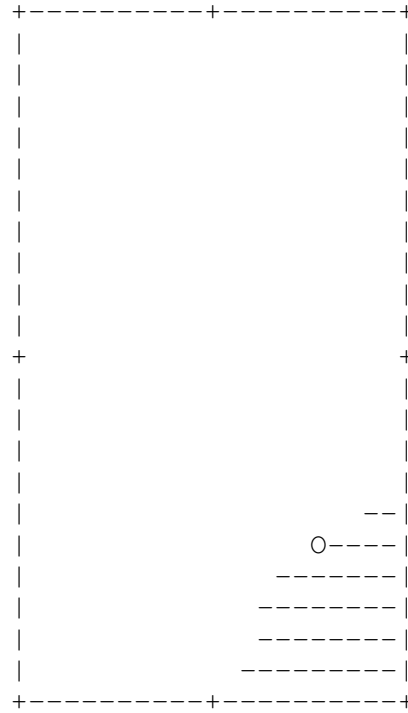
Least preclusive siting

Availability of Channel 222 (X)



Most preclusive siting

Availability of Channel 222 (X)



Point #089 at 42-52-18 085-34-18

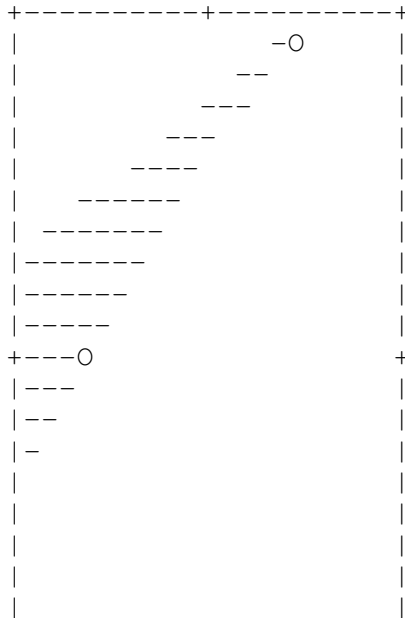
GRAND RAPIDS, MI

Latitude 42-58-18

Longitude 085-40-18

Least preclusive siting

Availability of Channel 231 (X)



Point #089 at 42-52-18 085-34-18

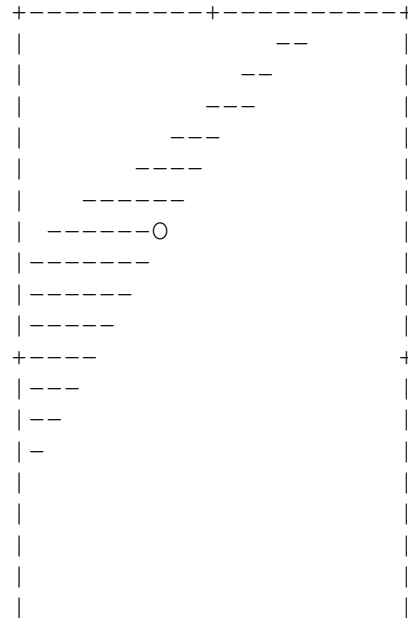
GRAND RAPIDS, MI

Latitude 42-58-18

Longitude 085-40-18

Most preclusive siting

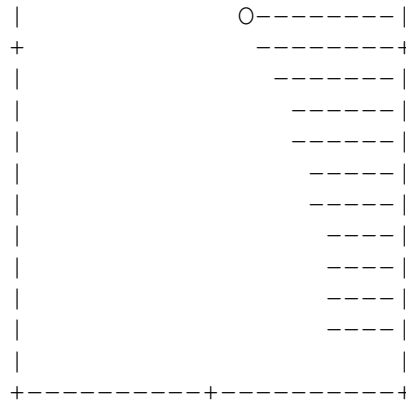
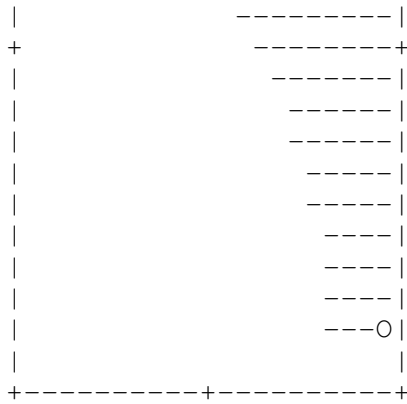
Availability of Channel 231 (X)



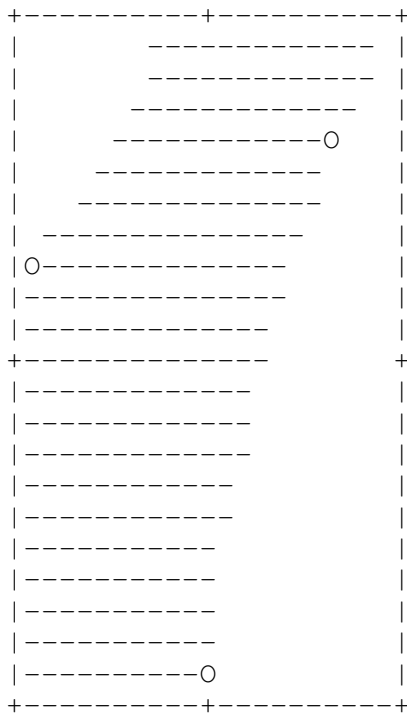
A diagram of a square with dashed lines. On the top edge, there are tick marks at the left corner, the midpoint, and the right corner. On the left edge, there are tick marks at the top corner, the midpoint, and the bottom corner. On the right edge, there are tick marks at the top corner, the midpoint, and the bottom corner. On the bottom edge, there are tick marks at the left corner, the midpoint, and the right corner. Inside the square, in the upper right quadrant, there is a small circle and a horizontal line segment to its left.

A diagram of a square with dashed lines. There are tick marks on each side: two on the top side, two on the bottom side, and one on each of the left and right sides. A small circle is located in the top-right corner of the square.

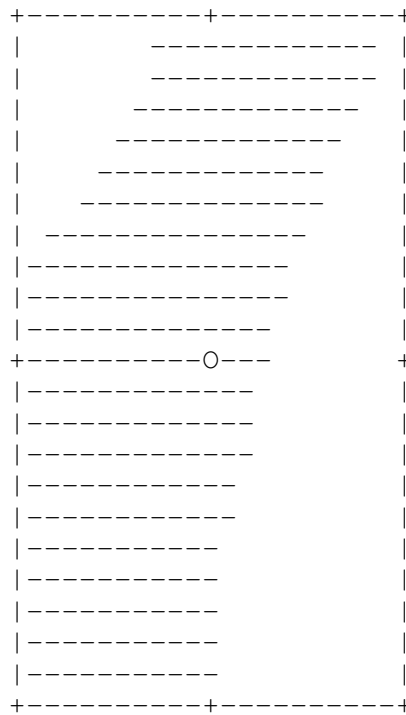
MICRO_GRANDRAPIDSMI03272036.TXT



Point #002 at 42-49-18 085-30-18
 Point #441 at 43-08-18 085-50-18
 Point #099 at 43-02-18 085-34-18
 GRAND RAPIDS, MI
 Latitude 42-58-18
 Longitude 085-40-18
 Least preclusive siting
 Availability of Channel 247 (X)



Point #180 at 42-59-18 085-38-18
 GRAND RAPIDS, MI
 Latitude 42-58-18
 Longitude 085-40-18
 Most preclusive siting
 Availability of Channel 247 (X)

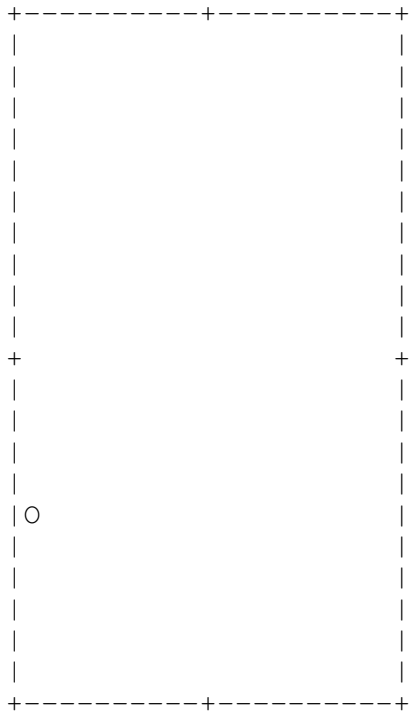


Point #211 at 42-48-18 085-40-18
 Point #434 at 43-01-18 085-50-18
 Point #081 at 43-05-18 085-33-18
 GRAND RAPIDS, MI
 Latitude 42-58-18

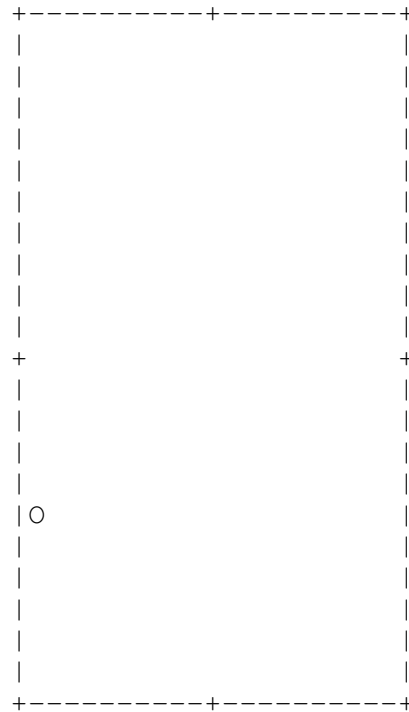
Point #221 at 42-58-18 085-40-18
 GRAND RAPIDS, MI
 Latitude 42-58-18

MICRO_GRANDRAPIDSMI03272036.TXT

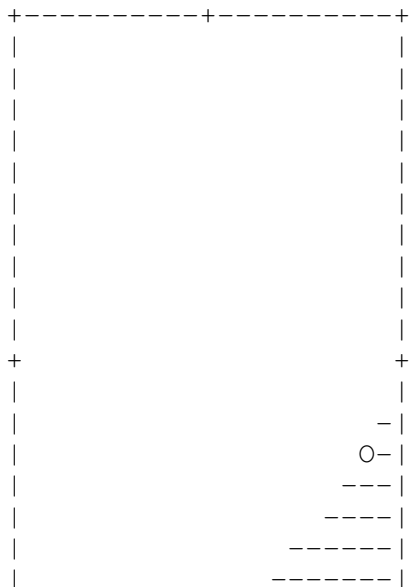
Longitude 085-40-18
Least preclusive siting
Availability of Channel 248 (X)



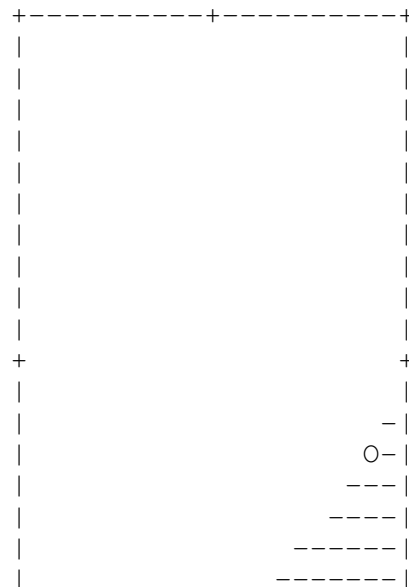
Longitude 085-40-18
Most preclusive siting
Availability of Channel 248 (X)



Point #426 at 42-53-18 085-50-18
GRAND RAPIDS, MI
Latitude 42-58-18
Longitude 085-40-18
Least preclusive siting
Availability of Channel 252 (X)

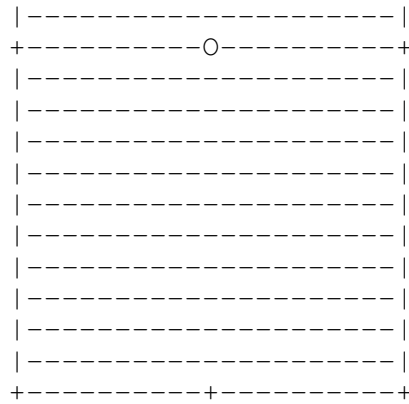
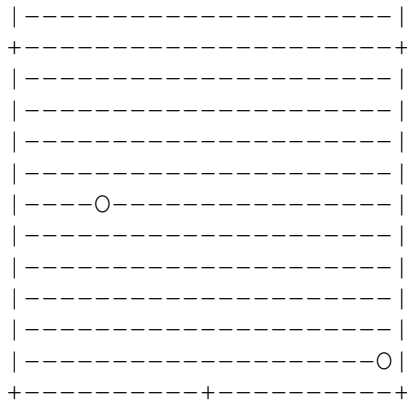


Point #426 at 42-53-18 085-50-18
GRAND RAPIDS, MI
Latitude 42-58-18
Longitude 085-40-18
Most preclusive siting
Availability of Channel 252 (X)

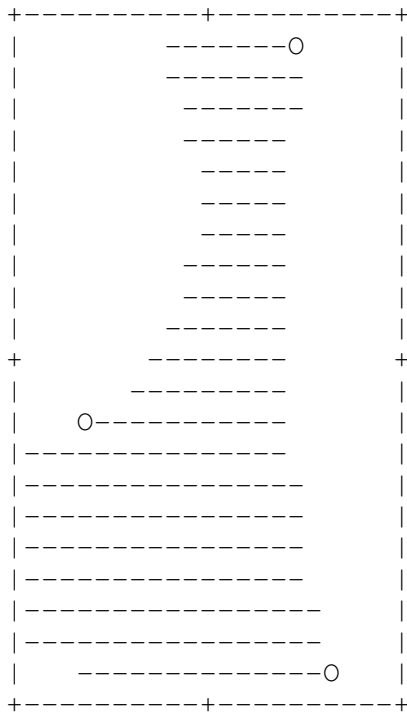


The figure consists of two diagrams, (a) and (b), illustrating the construction of a 2D grid. Both diagrams show a rectangular region defined by dashed lines. In (a), the bottom boundary is a dashed line, and the top boundary is a solid line. In (b), both the bottom and top boundaries are dashed lines. The interior of the grid is divided into horizontal sections by dashed lines, with the top section being the largest. The diagrams are labeled (a) and (b) at the bottom.

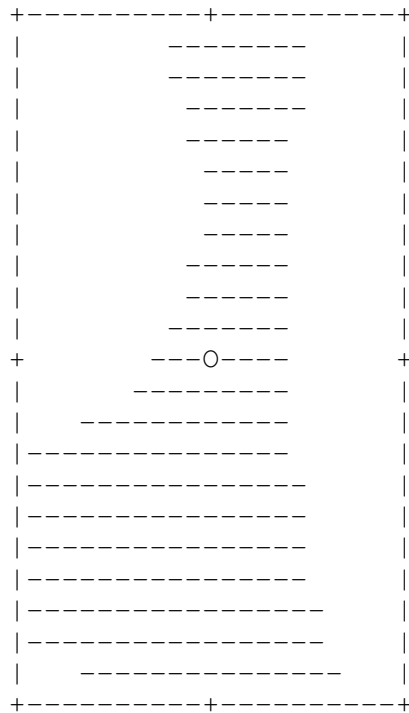
MICRO_GRANDRAPIDSMI03272036.TXT



Point #439 at 43-06-18 085-50-18
 Point #017 at 43-04-18 085-30-18
 Point #001 at 42-48-18 085-30-18
 Point #342 at 42-53-18 085-46-18
 GRAND RAPIDS, MI
 Latitude 42-58-18
 Longitude 085-40-18
 Least preclusive siting
 Availability of Channel 279 (X)



Point #221 at 42-58-18 085-40-18
 GRAND RAPIDS, MI
 Latitude 42-58-18
 Longitude 085-40-18
 Most preclusive siting
 Availability of Channel 279 (X)



Point #126 at 43-08-18 085-35-18
 Point #064 at 42-48-18 085-33-18
 Point #366 at 42-56-18 085-47-18
 GRAND RAPIDS, MI

Point #221 at 42-58-18 085-40-18

MICRO_GRANDRAPIDSMI03272036.TXT

Latitude 42-58-18
 Longitude 085-40-18
 Least preclusive siting
 Availability of Channel 285 (X)

```

+-----+-----+
|-----O|
|-----|
|-----|
|-----|
|-----|
|-----|
|-----|
|-----|
|-----|
|-----O-----|
|-----|
+-----+-----+
|-----|
|-----|
|-----|
|-----|
|-----|
|-----|
|-----|
|-----|
|-----|
|O-----O|
+-----+-----+
    
```

Latitude 42-58-18
 Longitude 085-40-18
 Most preclusive siting
 Availability of Channel 285 (X)

```

+-----+-----+
|-----|
|-----|
|-----|
|-----|
|-----|
|-----|
|-----|
|-----|
|-----|
|-----|
|-----O-----|
+-----+-----+
|-----|
|-----|
|-----|
|-----|
|-----|
|-----|
|-----|
|-----|
|-----|
|-----|
+-----+-----+
    
```

Point #001 at 42-48-18 085-30-18
 Point #421 at 42-48-18 085-50-18
 Point #021 at 43-08-18 085-30-18
 Point #307 at 43-00-18 085-44-18

GRAND RAPIDS, MI
 Latitude 42-58-18
 Longitude 085-40-18
 Least preclusive siting
 Availability of Channel 291 (X)

```

+-----+-----+
|
|-
|--
|---
|---O
|-----
|-----
|-----
|-----
|-----
+-----+
|-----
|-----
|-----
    
```

Point #221 at 42-58-18 085-40-18

GRAND RAPIDS, MI
 Latitude 42-58-18
 Longitude 085-40-18
 Most preclusive siting
 Availability of Channel 291 (X)

```

+-----+-----+
|
|-
|--
|---
|---
|---
|---O
|---
+-----+
|-----
|-----
|-----
    
```


MICRO_GRANDRAPIDSMI03272036.TXT

---		---	
--		--	
-		-	
O		-	
+-----+-----+		+-----+-----+	

Point #424 at 42-51-18 085-50-18
Point #374 at 43-04-18 085-47-18

Point #286 at 43-00-18 085-43-18