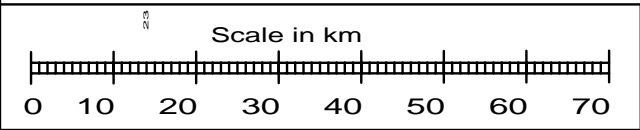
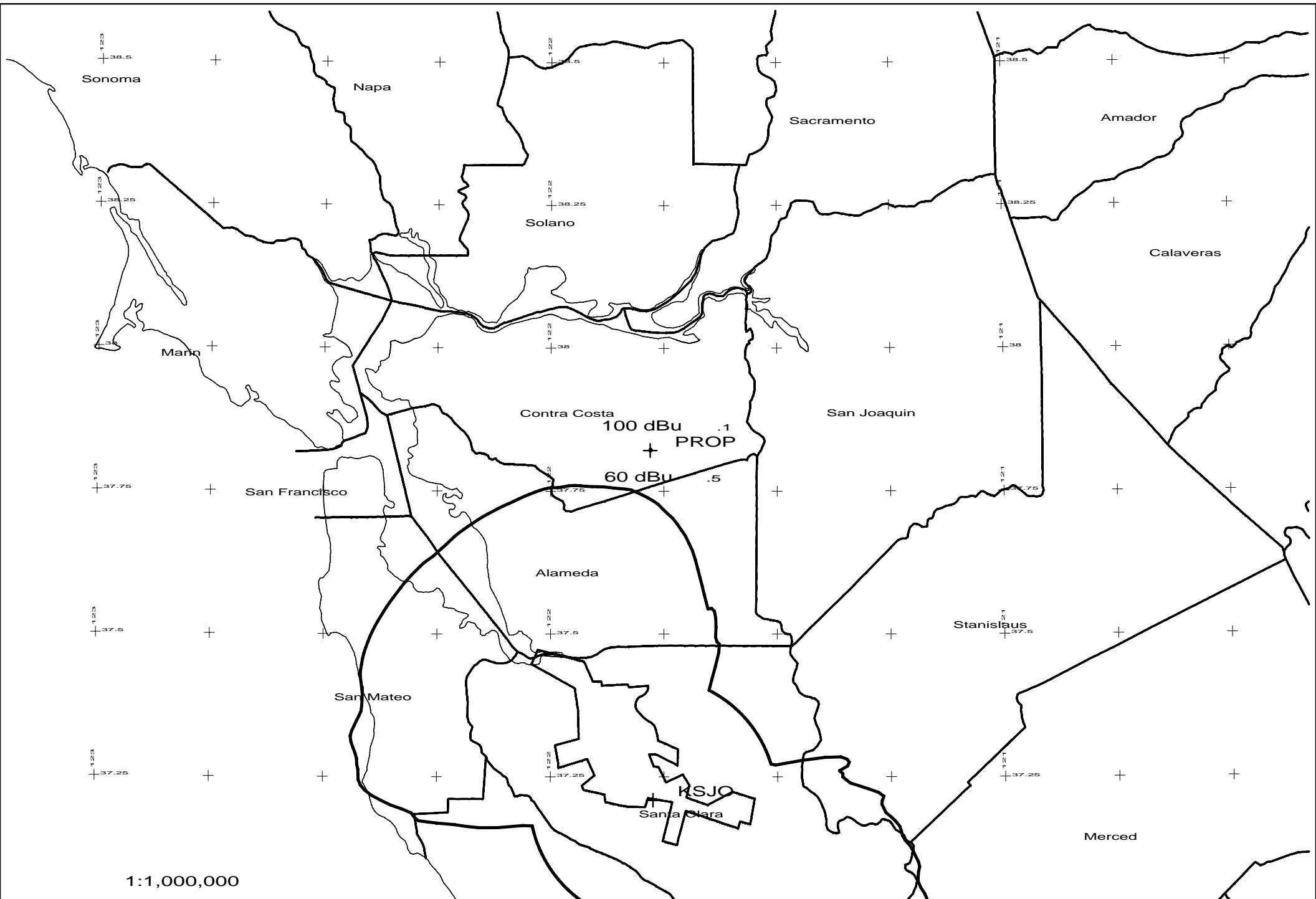


Calvary Chapel Of Twin Falls, Inc. K208EZ Byron, CA BLFT-20100611AGR CH# 220D - 91.9 MHz, Pwr= 0.01 kW, HAAT= 0.0 M, COR= 701 M Average Protected F(50-50)= 3.15 km											
REFERENCE										DISPLAY DATES	
37 49 17.0 N.										DATA 06-12-10	
121 46 49.0 W.										SEARCH 06-28-10	
CH CITY	CALL	TYPE STATE	ANT STATE	AZI <--	DIST FILE #	LAT LNG	PWR(kW) HAAT(M)	INT(km) COR(M)	PRO(km) LICENSEE	*IN* (Overlap in km)	*OUT* (in km)
222B San Jose	ALLO	USE	___	179.6 359.6	67.95	37 12 33.0 121 46 30.0	50.000 150	8.0 405	77.4	59.15	-9.51*
222B San Jose	KSJO	LIC	_CX	179.5 359.5	67.98 BLH20080214ABH	37 12 32.0 121 46 27.0	32.000 136	6.9 394	71.8 Aloha Station Trust,	60.34	-3.84*
221A Walnut Creek	ALLO	USE	___	287.7 107.5	28.93	37 53 59.0 122 05 38.0	6.000 100	25.8 278	17.5	2.47	10.14
219B1 San Francisco	KALW	LIC	_CN	263.0 82.6	59.07 BLED1644	37 45 17.0 122 26 44.0	1.900 280	54.4 310	36.3 San Francisco Uni fied Scho	3.97	21.31
221A Walnut Creek	KKDV	LIC	_CX	288.3 108.1	28.24 BMLH20090325ACY	37 54 02.0 122 05 07.0	3.000 24	19.5 211	13.2 Contra Costa County Radio,	8.05	13.69
220A Turlock	KCSS	CP	DCX	111.7 292.3	87.79 BPED20091117ACU	37 31 35.0 120 51 25.0	6.000 32	74.3 63	19.1 Cal i forn i a State Uni versi t	10.12	51.30
220D San Jose, Etc.	K220BV	LIC	DV_	188.8 8.7	74.30 BLFT20030925ATN	37 09 35.0 121 54 29.0	0.010 710	61.4 1050	16.5 Prunedal e Educati onal Asso	12.03	51.50
220D Leisure Town	K220JB	LIC	DV_	336.6 156.4	69.15 BLFT20060519ACE	38 23 32.0 122 05 46.0	0.010	50.2 832	13.6 Educati onal Medi a Foundati	13.36	32.19
217B Stockton	KUOP	LIC	DCN	135.0 315.2	53.61 BLED19830310AI	37 28 48.0 121 21 02.0	7.000 372	2.8 827	40.0 Cal i forn i a State Uni versi t	50.10	13.64
220B Middletown	KLVR	LIC	ZCX	322.0 141.5	120.03 BMLED20100201AAJ	38 40 09.0 122 37 53.0	0.830 911	104.0 1331	38.9 Educati onal Medi a Foundati	14.40	71.56
220D Aetna Springs, Etc.	KLVR-FM1	LIC	_HN	322.1 141.6	118.05 BLFTB19880712TA	38 39 22.0 122 36 57.0	0.082	93.7 1207	32.2 Educati onal Medi a Foundati	22.78	76.13
218D Rio Vista	KRVH	LIC	_CX	11.2 191.2	37.72 BLED20060922ACG	38 09 17.0 121 41 48.0	0.050 31	1.8 43	5.6 River Del ta Uni fied School	23.68	31.92
221D Patterson	637534	APP	_C_	126.1 306.3	46.44 BNPFT20030313ASM	37 34 30.0 121 21 17.0	0.020	10.7 356	7.6 The Associati on For Commun	34.95	37.32
223B Sacramento	ALLO	USE	___	15.0 195.2	101.87	38 42 26.0 121 28 33.0	50.000 150	6.2 164	66.3	83.13	35.18
221D Martinez	KKDV-FM3	LIC	DHN	304.3 124.1	37.77 BLFTB19931118TD	38 00 43.0 122 08 10.0	0.253	1.6 63	1.1 Contra Costa County Radio,	35.49	35.32
06-T Glen Arbor	KBKF-L	CP	D_N	184.1 4.0	79.06 BPTVL20090611ACW	37 06 39.1 121 50 37.0	0.600 1007	1184	42.2 Venture Technol ogies Group	42.2R	36.8M
223B Sacramento	KGBY	LIC	_CN	15.0 195.2	101.87 BLH19850412KK	38 42 26.0 121 28 33.0	50.000 137	5.9 151	64.6 Amfm Broadcasti ng Li censes	83.38	36.86
218B1 Cupertino	KKUP	LIC	_CN	184.0 4.0	79.03 BLED19831114AD	37 06 40.0 121 50 36.0	0.200 787	1.0 1180	40.1 Assurance Science Foundati	77.24	38.91
219B Groveland	KXSR	LIC	DCX	78.2 259.2	137.52 BLED20030218AAE	38 03 46.0 120 14 45.0	4.000 485	85.6 1543	57.6 Cal i forn i a State Uni versi t	40.86	62.07
218A Fairfield	KASK	LIC	_HX	341.6 161.4	58.29 BLED20070727AJF	38 19 09.0 121 59 31.0	0.075 198	0.6 308	16.4 Continuous Bi bl e Tal k	50.79	41.82
221A Placerville	KCCL	LIC	NCX	47.4 228.1	134.90 BLH20060714AAW	38 38 10.5 120 38 14.0	6.000 100	70.5 963	47.4 Resul ts Radio Of Sacrament	50.69	65.94
220A Turlock	KCSS	LIC	_VN	111.7 292.3	87.79 BLED19990316KB	37 31 35.0 120 51 25.0	0.400 32	32.6 63	9.7 Cal i forn i a State Uni versi t	51.84	60.73
220A Pebble Beach	KSPB	LIC	_CN	185.3 5.2	137.64 BMLED19881216KF	36 35 11.0 121 55 21.0	1.000 148	80.1 245	28.0 Robert Louis Stevenson Sch	56.77	103.37
221A Placerville	ALLO	USE	___	40.5 221.1	131.76	38 43 07.0 120 47 40.0	6.000 100	60.5 680	40.9	57.39	69.14
220A Forest Hill	KDAI	APP	DCX	25.1 205.7	178.87 BMAPED20071019AK	39 16 33.0 120 53 49.0	3.100 142	105.8 1160	42.2 Educati onal Medi a Foundati	59.73	87.37

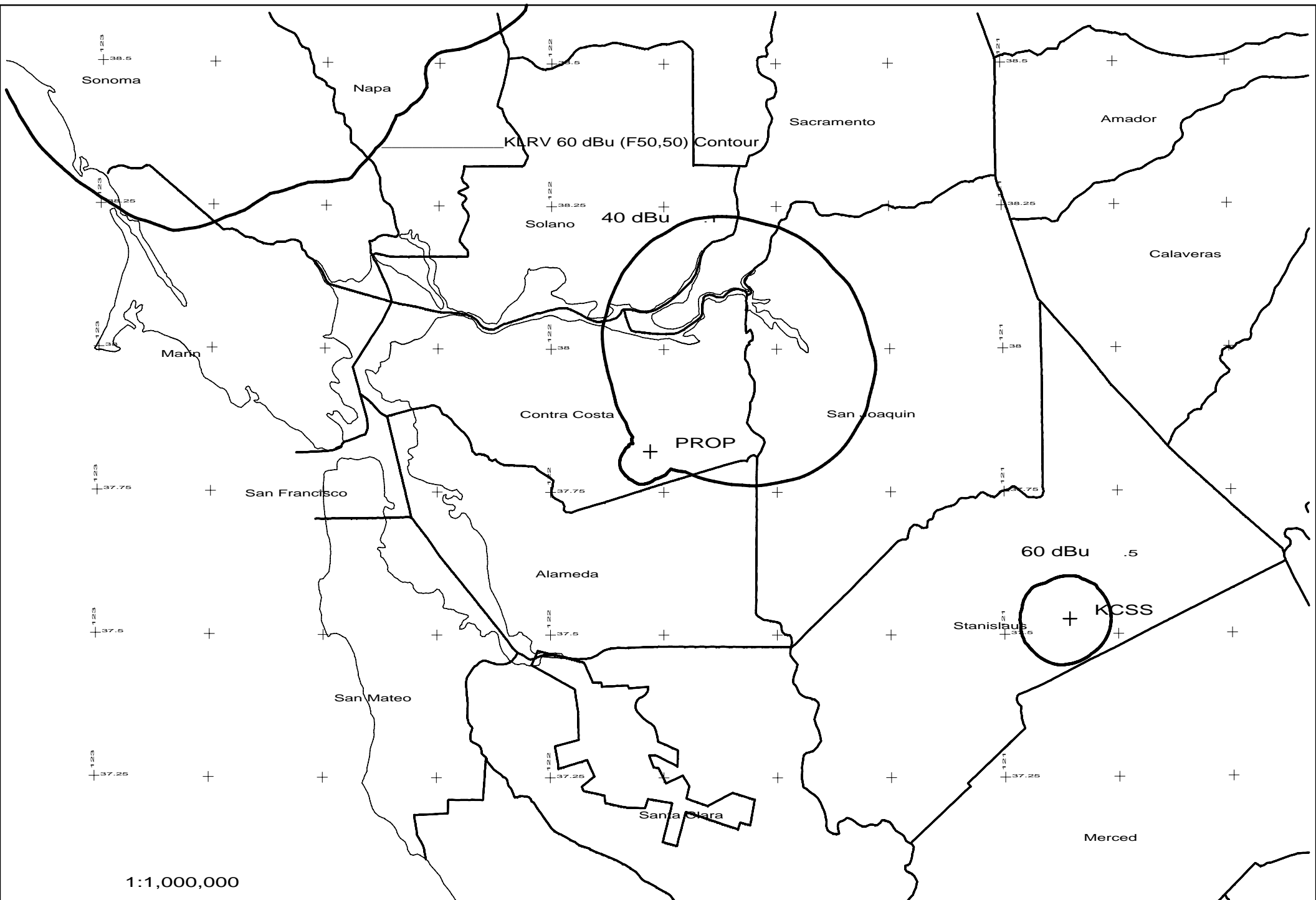
CH CITY	CALL	TYPE	ANT STATE	AZI <--	DIST FILE #	LAT LNG	PWR(kW) HAAT(M)	INT(km) COR(M)	PRO(km) LICENSEE	Page # 2		
										IN	(Overlap in km)	*OUT*
06-T Glen Arbor	KBKF-L	LI	D_N CA	201.0 20.8	88.52 BLTVL20090824AJN	37 04 36.0 122 08 18.0	0.600 557	632	18.2 Venture Technologies Group	18.2R		70.3M

Terrain database is USGS 03 SEC Distance + R = FCC Required Spacings in KM, Distance + M = Margin in KM
ERP and HAAT are on direct line to and from reference station.
Ant Column: (D= DA Standard, Z= DA 73.215, N= Not DA 73.215, _= Omni), Polarization (C,H,V,E), Beamtilt(Y,N,X)
"*"affixed to 'IN' or 'OUT' values = site inside protected contour.



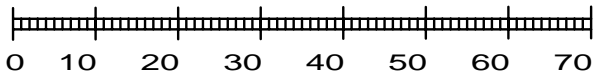
PROP 220D .01kW 701M AMSL
N. Lat. 37 49 17 W. Lng. 121 46 49

KSJO Contour Complan
CCTF - 06/10



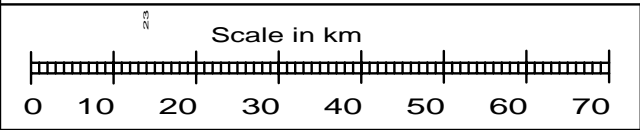
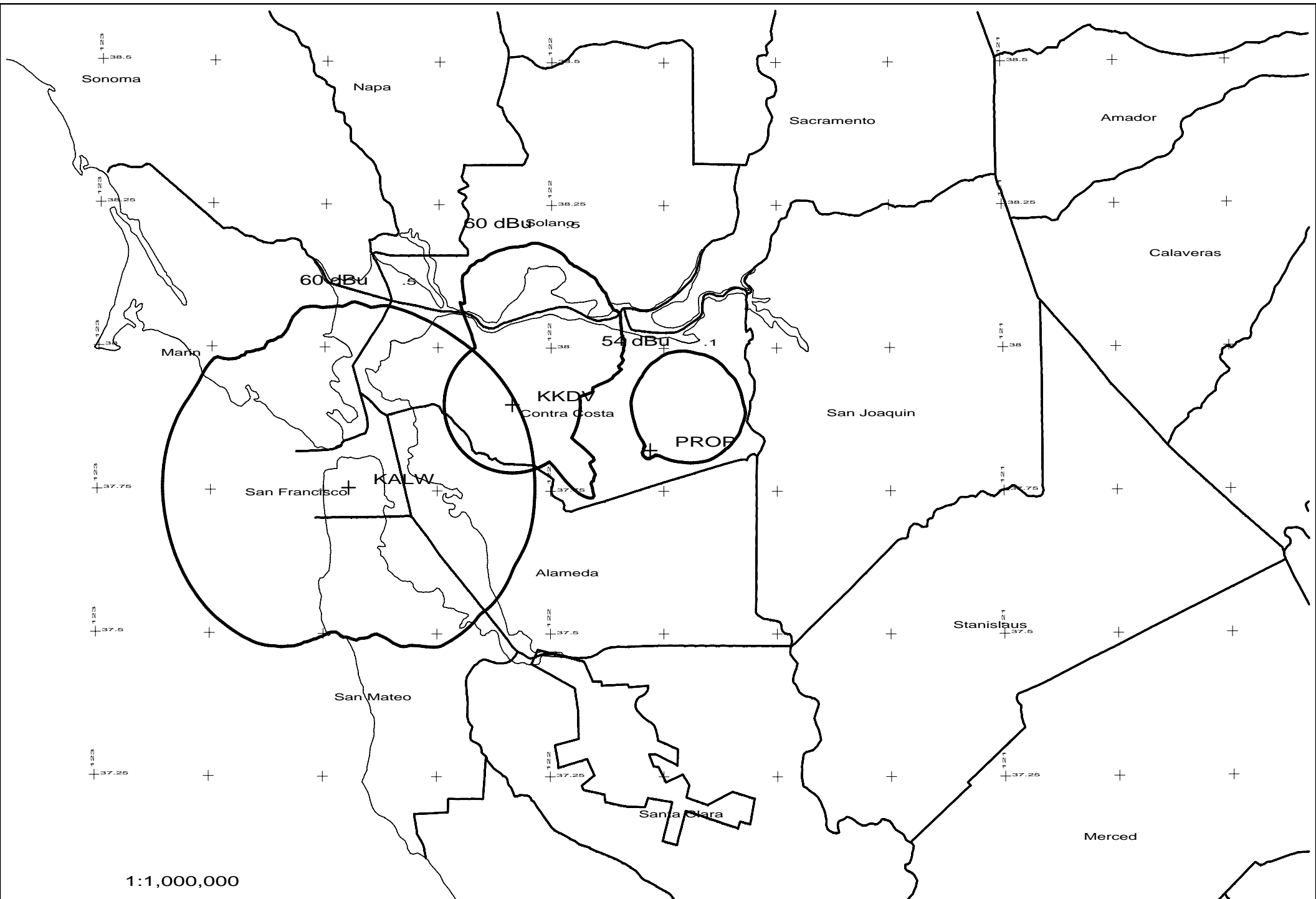
1:1,000,000

Scale in km



PROP 220D .01kW 701M AMSL
N. Lat. 37 49 17 W. Lng. 121 46 49

Cochannel Compliance
CCTF - 06/10



PROP 220D .01kW 701M AMSL
N. Lat. 37 49 17 W. Lng. 121 46 49

1st adjacent compliance
CCTF - 06/10