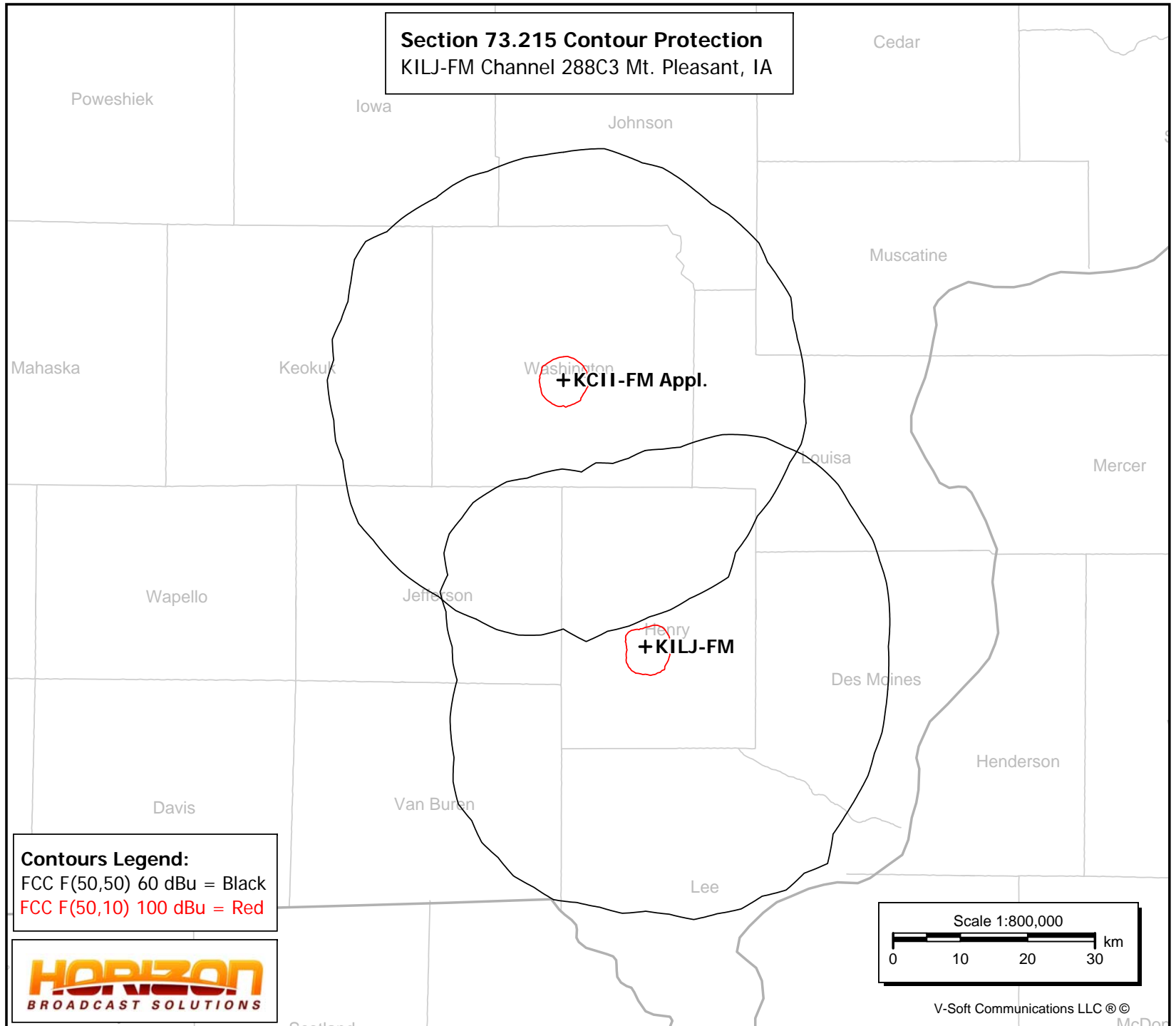


KCII-FM Appl.

BPH-20140220AAF
Washington, IA
Latitude: 41-18-18 N
Longitude: 091-42-36 W
ERP: 22.00 kW
HAAT: 88 m
Channel: 291
Class: C3
Frequency: 106.1 MHz
AMSL Height: 310.6 m
Elevation: 228.6 m
Horiz. Pattern: Omni
Vert. Pattern: No
Prop Model: FCC Model
Loc. Variability: 50.0%
Time Variability: 50.0%
HAAT Mthd: FCC

KILJ-FM

BLH19921228KA
Mt. Pleasant, IA
Latitude: 40-56-55 N
Longitude: 091-33-55 W
ERP: 24.00 kW
HAAT: 103 m
Channel: 288
Class: C3
Frequency: 105.5 MHz
AMSL Height: 309.0 m
Elevation: 210.0 m
Horiz. Pattern: Directional
Vert. Pattern: No
Prop Model: FCC Model
Loc. Variability: 50.0%
Time Variability: 50.0%
HAAT Mthd: FCC

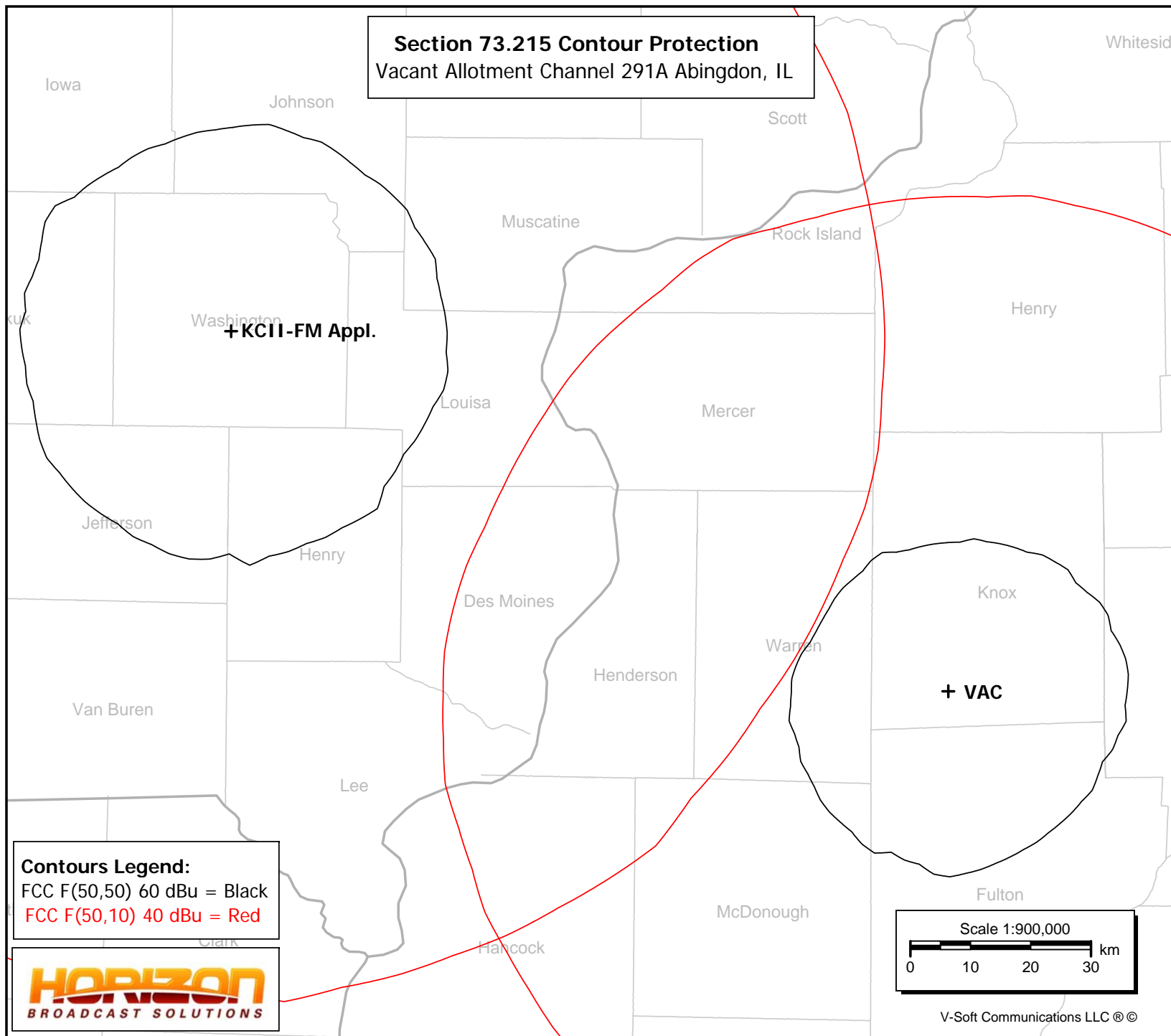
Section 73.215 Contour Protection
KILJ-FM Channel 288C3 Mt. Pleasant, IA

KCII-FM Appl.

BPH-20140220AAF
Washington, IA
Latitude: 41-18-18 N
Longitude: 091-42-36 W
ERP: 22.00 kW
HAAT: 88 m
Channel: 291
Class: C3
Frequency: 106.1 MHz
AMSL Height: 310.6 m
Elevation: 228.6 m
Horiz. Pattern: Omni
Vert. Pattern: No
Prop Model: FCC Model
Loc. Variability: 50.0%
Time Variability: 50.0%
HAAT Mthd: FCC

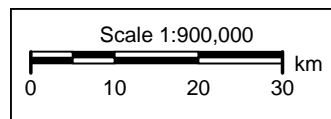
VAC

Abingdon, IL
Latitude: 40-46-01 N
Longitude: 090-17-41 W
ERP: 6.00 kW
HAAT: 100 m
Channel: 291
Class: A
Frequency: 106.1 MHz
AMSL Height: 291.32 m
Elevation: 188.0 m
Horiz. Pattern: Omni
Vert. Pattern: No
Prop Model: FCC Model
Loc. Variability: 50.0%
Time Variability: 50.0%
HAAT Mthd: FCC

Section 73.215 Contour Protection
Vacant Allotment Channel 291A Abingdon, IL**Contours Legend:**

FCC F(50,50) 60 dBu = Black

FCC F(50,10) 40 dBu = Red

HORIZON
BROADCAST SOLUTIONS

V-Soft Communications LLC ©