

R. M. SMITH ASSOCIATES

BROADCAST TECHNICAL CONSULTANTS

4267 NM Federal Highway #120

(561) 3350688 FAX (561) 335-1438

E-MAIL Rmsradio@aol.com

ENGINEERING STATEMENT

ON BEHALF OF

VOX VERMONT, LLC

May 17, 2001

PURPOSE AND SCOPE

This Engineering Statement has been prepared on behalf of Vox Vermont, LLC, assignee of FM broadcast station **WLPL(FM)**, Walpole, NH. This Statement addresses the overlap of the 70 **dBu F(50,50)** contours of **WLPL(FM)** and AM/FM stations owned by affiliated companies of Vox Vermont, LLC.

AFFILIATED FM STATIONS

Companies affiliated with Vox Vermont, LLC own five AM or FM facilities in the area surrounding **WLPL(FM)**. Those facilities are detailed in the attached table.

70 DBU OVERLAPS

As shown on the attached Figure 1, the **WLPL(FM)** 70 **dBu F(50,50)** contour overlaps in part the **WHDQ(FM)** and **WZSH(FM)** 70 **dBu F(50,50)** contours. The **WLPL(FM)** 70 **dBu** contour does not overlap the 70 **dBu** contour of **WSSH(FM)** nor does it overlap the 5.0 **mV/m** contour of **WTSV(AM)**. The overlaps are plotted in Figure 1 of this Statement. Two markets requiring study have been identified.

Market #1 - The area enclosed with dashes in Figure 2 is the smallest possible three FM station market involving **WLPL(FM)**. This market is defined by the **WHDQ(FM)** CP, **WZSH(FM)** and **WLPL(FM)** CP contours.

Market #2 - The area enclosed with dashes in Figure 3 is a two FM station market defined by the contours of **WLPL(FM)** and **WZSH(FM)**, outside the **WHDQ(FM)** contours.

STATIONS IN MARKETS

Figure 4 of this Statement is a plot of the pertinent transmitter sites and, where required, the 70 **dBu F(50,50)** contours of stations located within the market defined by the **WLPL(FM)**, **WHDQ(FM)** Lic or CP and **WZSH(FM)** 70 **dBu** contours (Market #1).

As shown in Figure 4, at a minimum, the following eleven stations have transmitter sites within the defined market or have 70 **dBu** contours that overlap, in part, the defined market.

WLPL(FM)	242A	Walpole, NH
WHDQ(FM)	291B	Claremont, NH
WZSH(FM)	296A	Bellows Falls, VT
WGXL(FM)	222A	Hanover, NH
WCFR-FM	228A	Springfield, VT
WMXR(FM)	275A	Woodstock, VT

WWSH(FM)	237A	White River Junction, VT
WFRD(FM)	257A	Hanover, NH
WXXK(FM)	26363	Lebanon, NH
WNTK-FM	259A	New London, NH
WTSV(AM)	1230	Claremont, NH


Figure 5 of this Statement is a plot of the pertinent transmitter sites and, where required, the 70 dBu F(50,50) contours of stations located within the market defined by the WLPL(FM) and WZSH(FM) 70 dBu contours, outside the WHDQ(FM) 70 dBu contours (Market #2).

As shown in Figure 5, at a minimum, the following seven stations have transmitter sites within the defined market or have 70 dBu contours that overlap, in part, the defined market.

WLPL(FM)	242A	Walpole, NH
WZSH(FM)	296A	Bellows Falls, VT
WKVT-FM	224A	Brattleboro, VT
WCFR-FM	228A	Springfield, VT
WTSA-FM	244A	Brattleboro, VT
WXOD(FM)	254A	Winchester, NH
WKNE-FM	279B	Keene, NH

CERTIFICATION

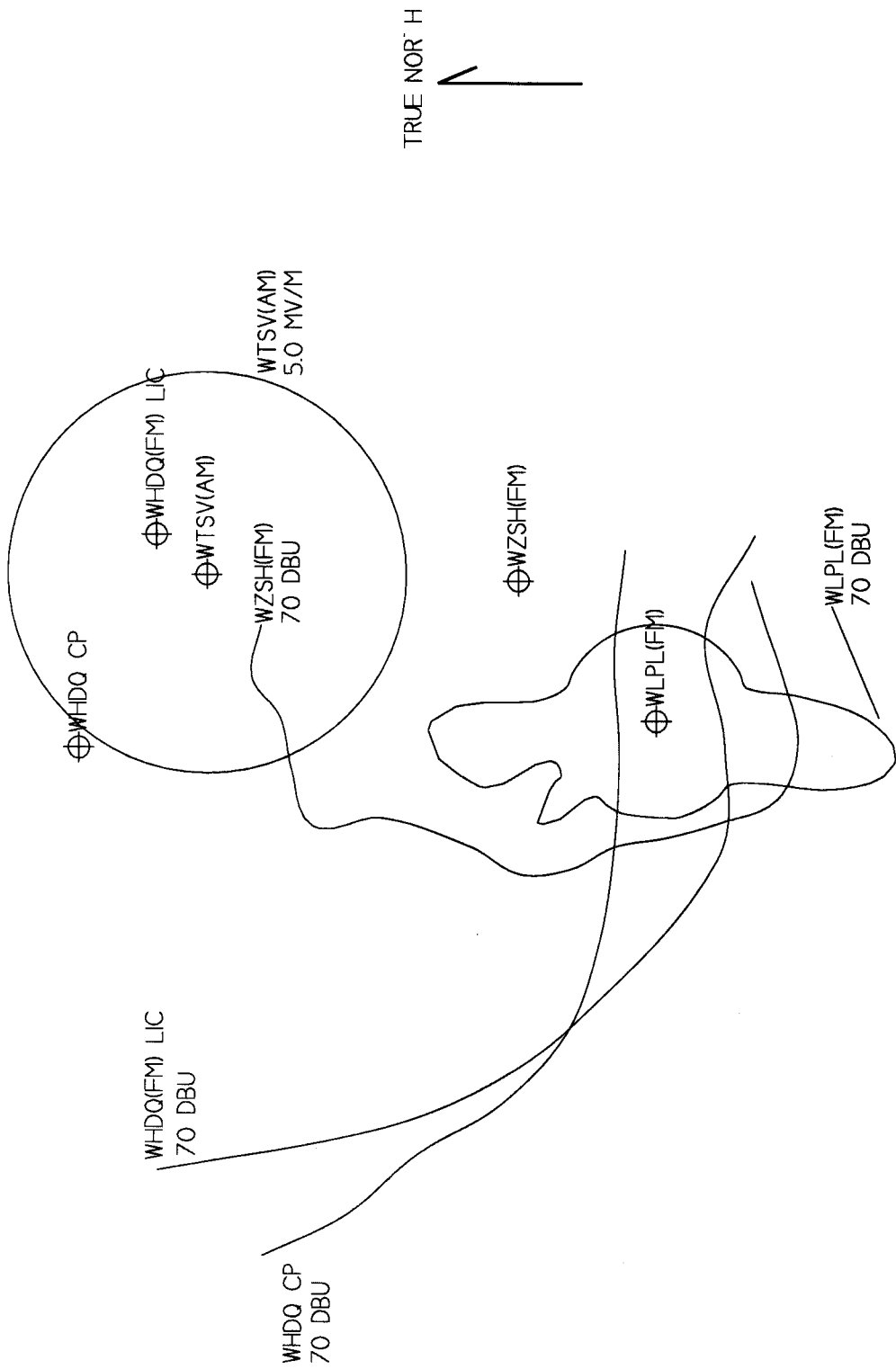
I, Robert M. Smith Jr. do hereby state that all of the data and calculations used in the preparation of this Statement are true and correct to the best of my knowledge and belief. I further state that I am an experienced and qualified broadcast engineer and that my qualifications are a matter of record with the Commission,



Robert M. Smith Jr.

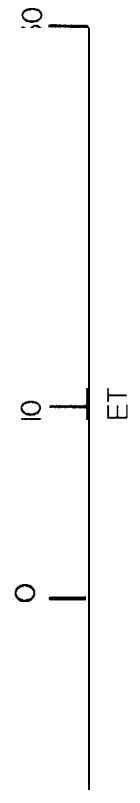
WLPL(FM) DUOPOLY STUDY
AFFILIATED FACILITIES

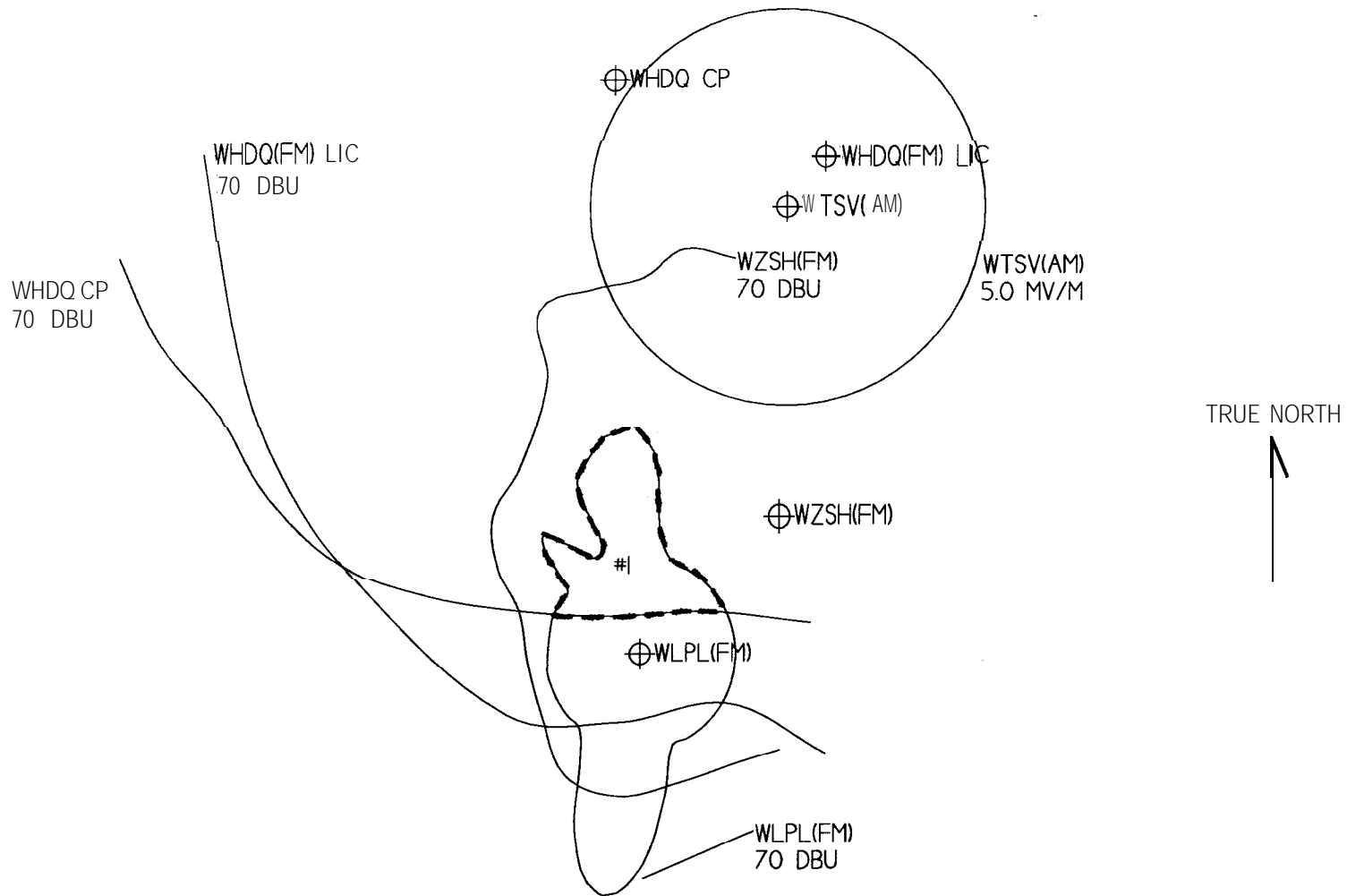
<u>CALLSIGN</u>	<u>CITY</u>	<u>FACILITY ID</u>	<u>CHANNEL</u>	<u>STATUS</u>	<u>FILE NUMBER</u>	<u>CLASS</u>	<u>ERP</u>	<u>HAAT</u>	<u>LATITUDE</u>	<u>LONGITUDE</u>
WLPL(FM)	Walpole, NH	23307	242	CP	BLH-20001219AAS	A	0.32	124	43-08-l 4	72-25-59
WHDQ(FM)	Claremont, NH	17798	291	Lic	BLH-19860523KA	B	9.5	326	43-23-48	72-l 8-01
		17798	291	CP	BPH-19980416IB	B	1.65	673	43-26-l 5	72-27-08
WZSH(FM)	BellowFalls, VT	69493	296	Lic	BMLH-19920522KC	A	1.15	162	43-l 2-33	72-l 9-58
WSSH(FM)	Marlboro, VT	17797	268	Lic	BLH-19960830KA	A	0.1	227	42-50-46	72-41-l 6
WTSV(AM)	Claremont, NH	17795	1230	Lic	BAL-19990824HO	N/A	1.0	N/A	43-22-l 5	72-l 9-42



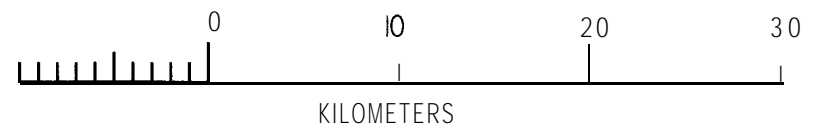
VOX VERMONT, LLC

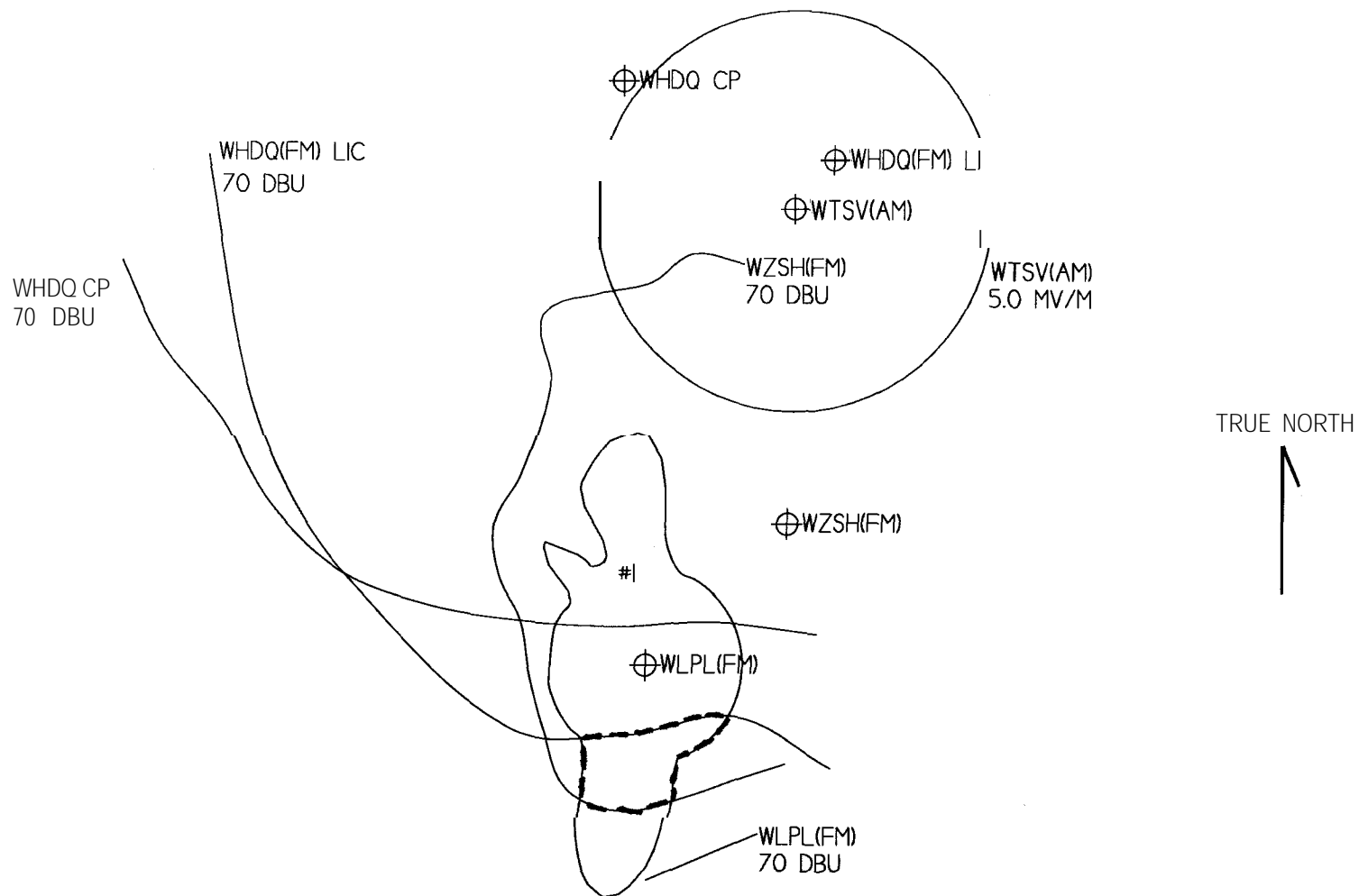
FIGURE 1



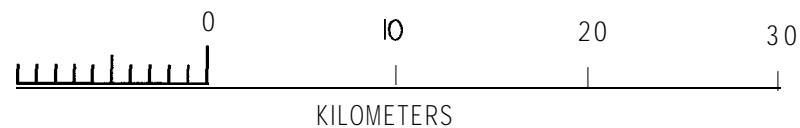


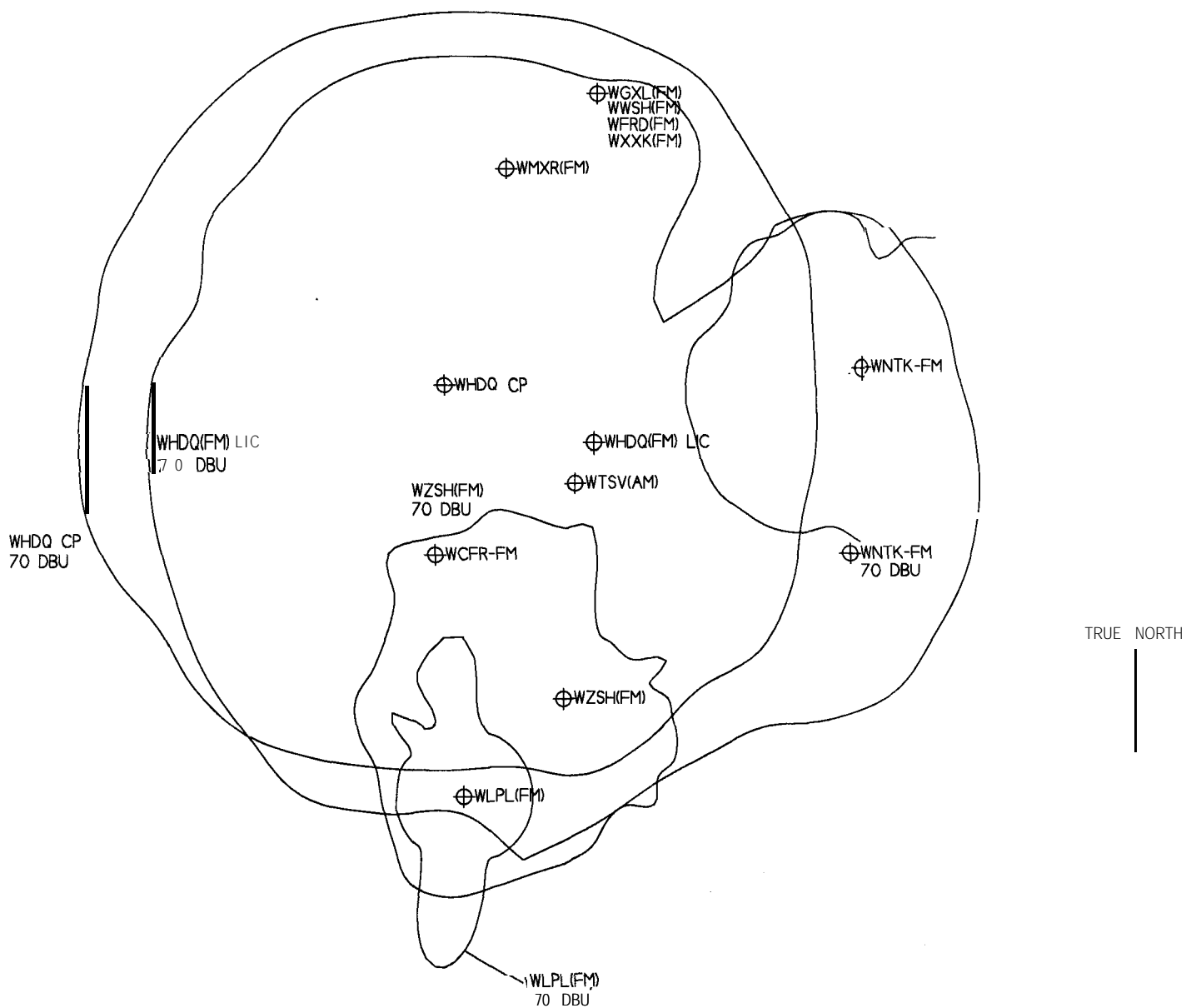
VOX VERMONT. LLC
FIGURE 2



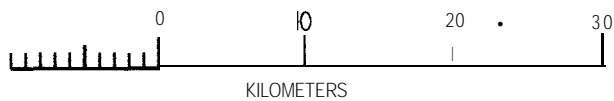


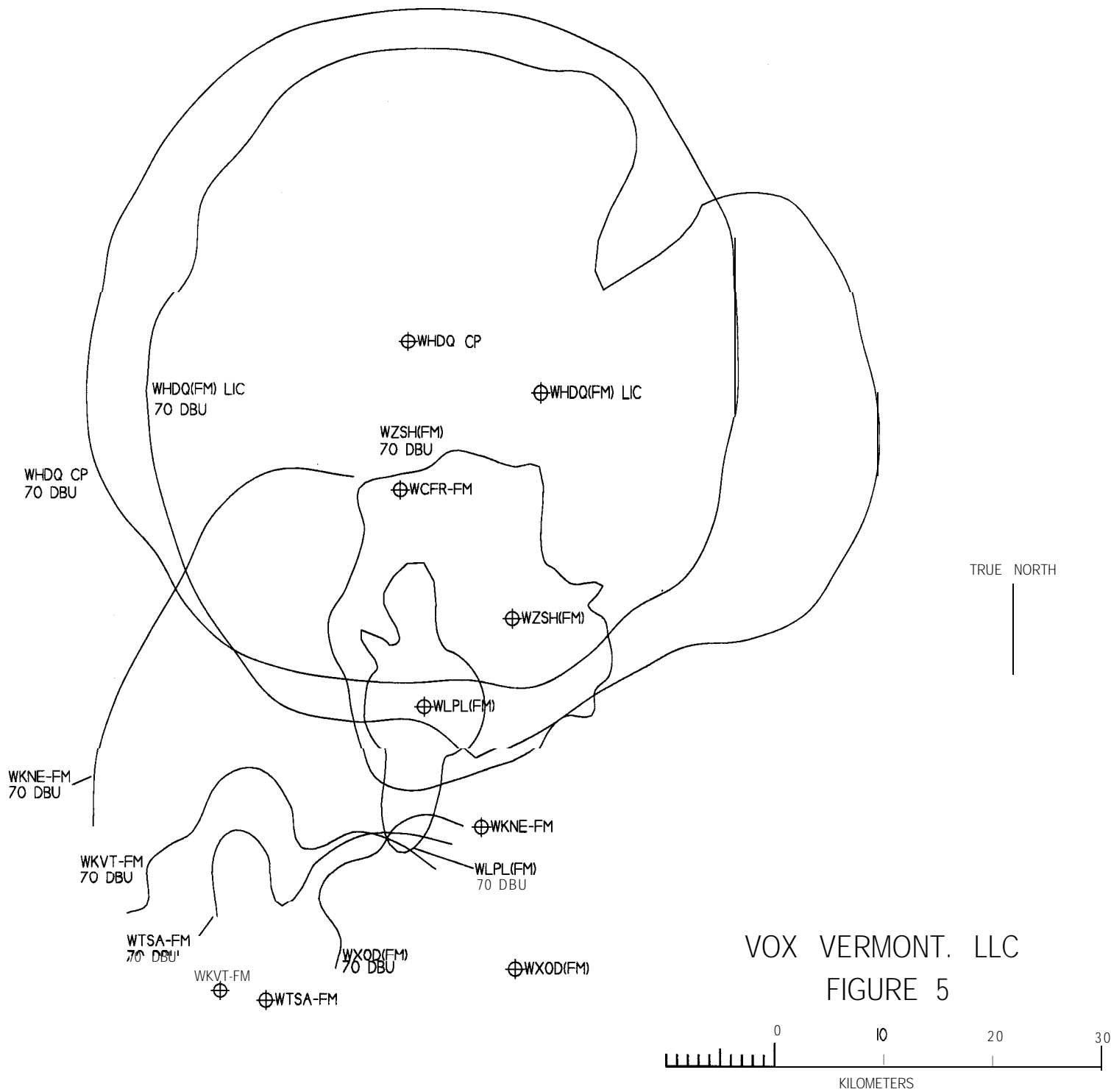
VOX VERMONT. LLC
FIGURE 3





VOX VERMONT. LLC
FIGURE 4





VOX VERMONT. LLC
FIGURE 5