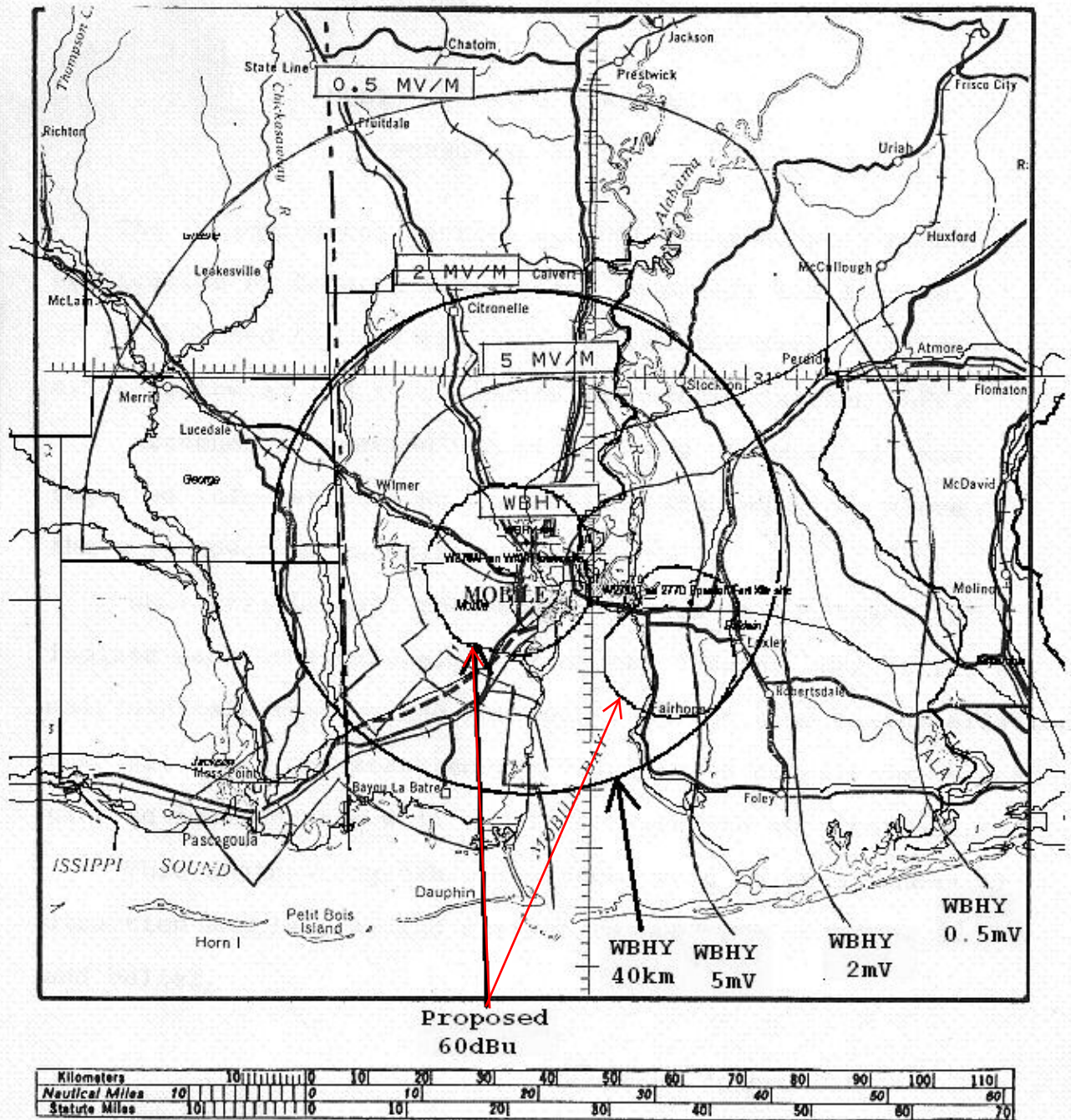


PROPOSED SERVICE CONTOURS

W B H Y

MOBILE, ALABAMA



Proposed Contour Map and WBHY 40km Radius added to WBHY Contour Map.

W88-33-50.92

W87-39-00.30

N31-16-48.17

N31-16-48.17

N30-15-47.60

N30-15-47.60

W88-33-50.92

W87-39-00.30

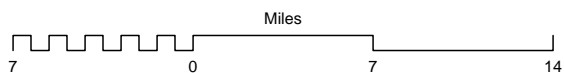
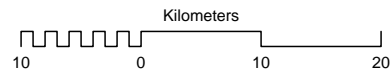
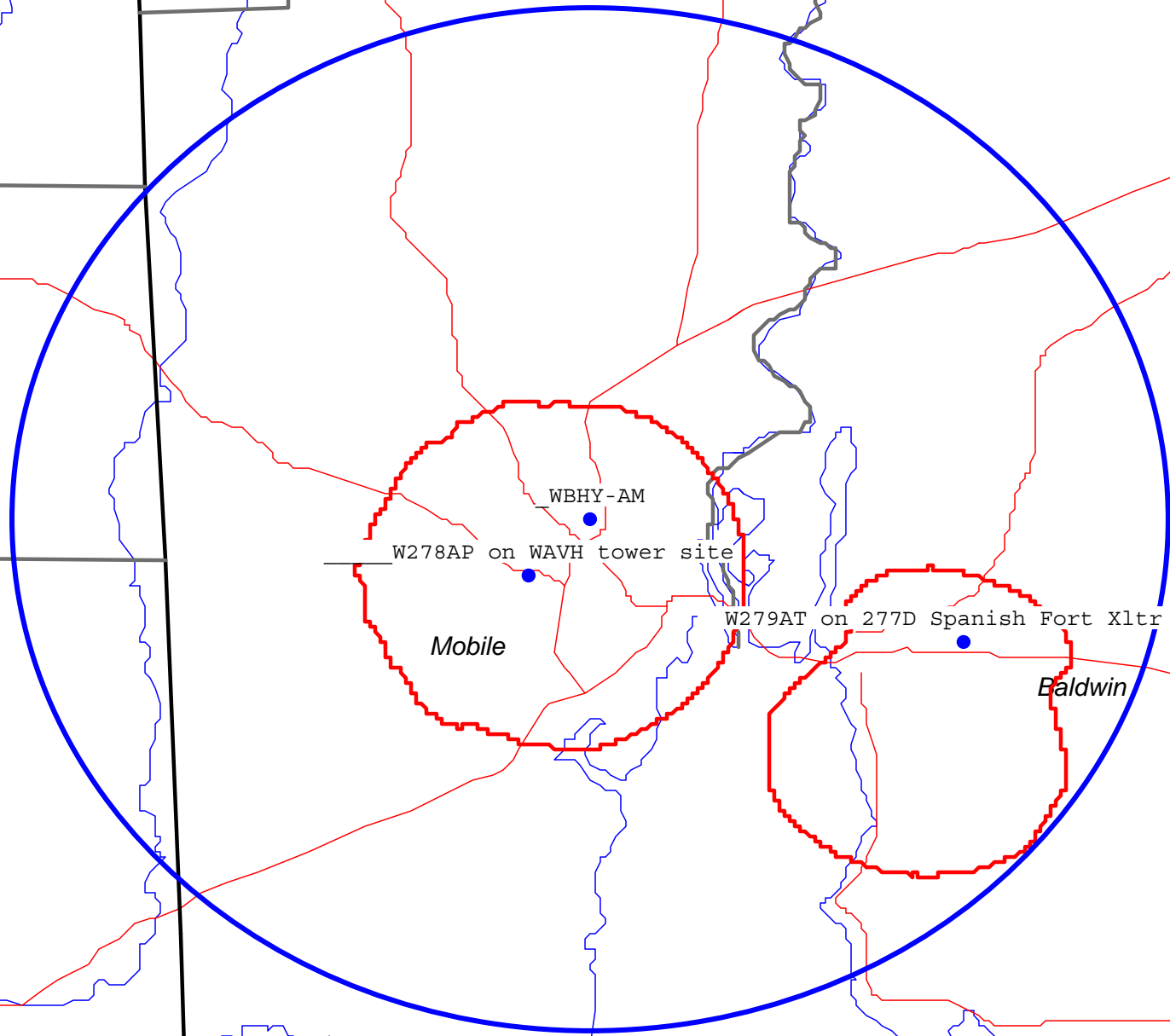


Exhibit 10 - Fill-In Contours
WBHY 40 km Radius

Map scale: 1:500,000
Rasterized at: 1:2,000,000