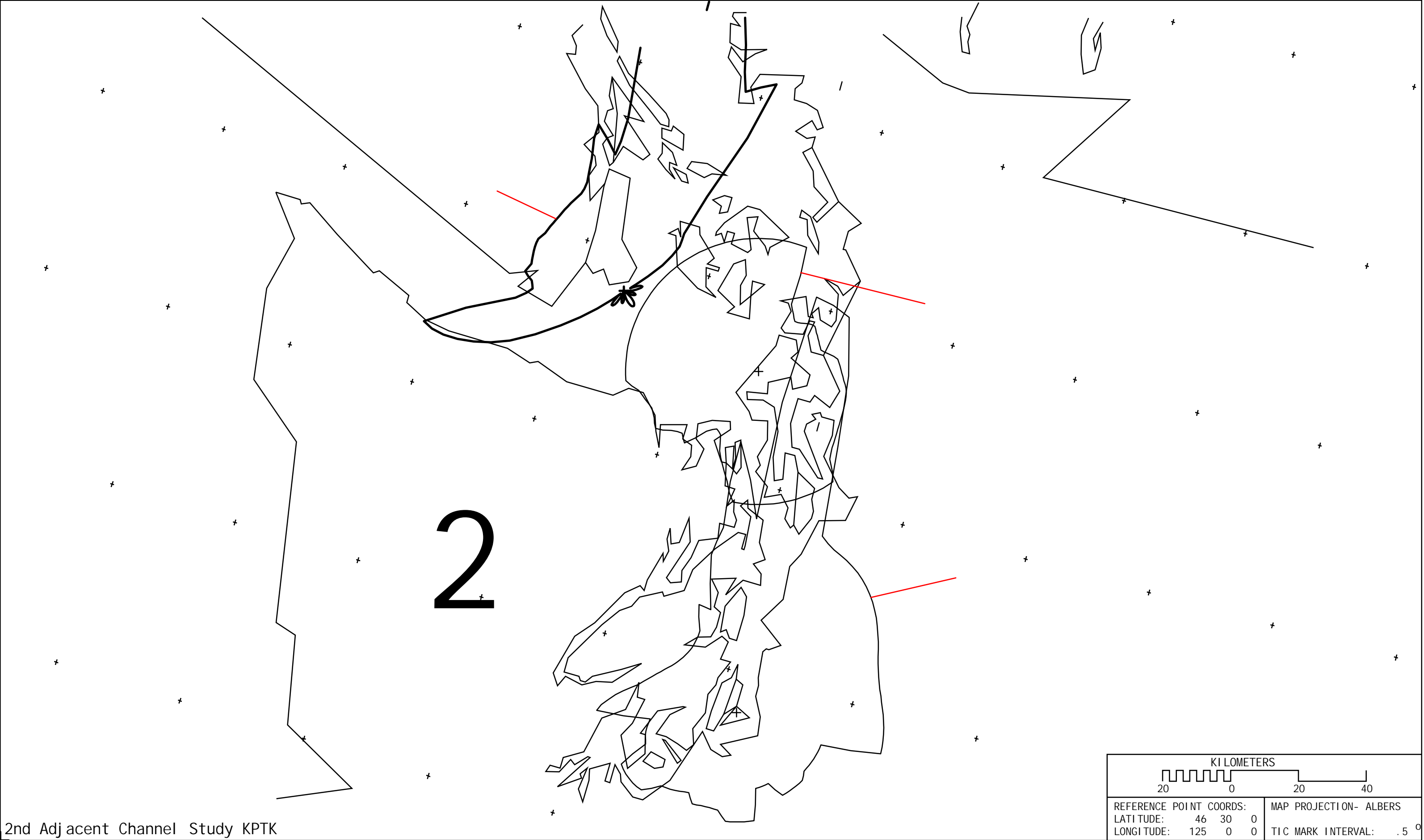


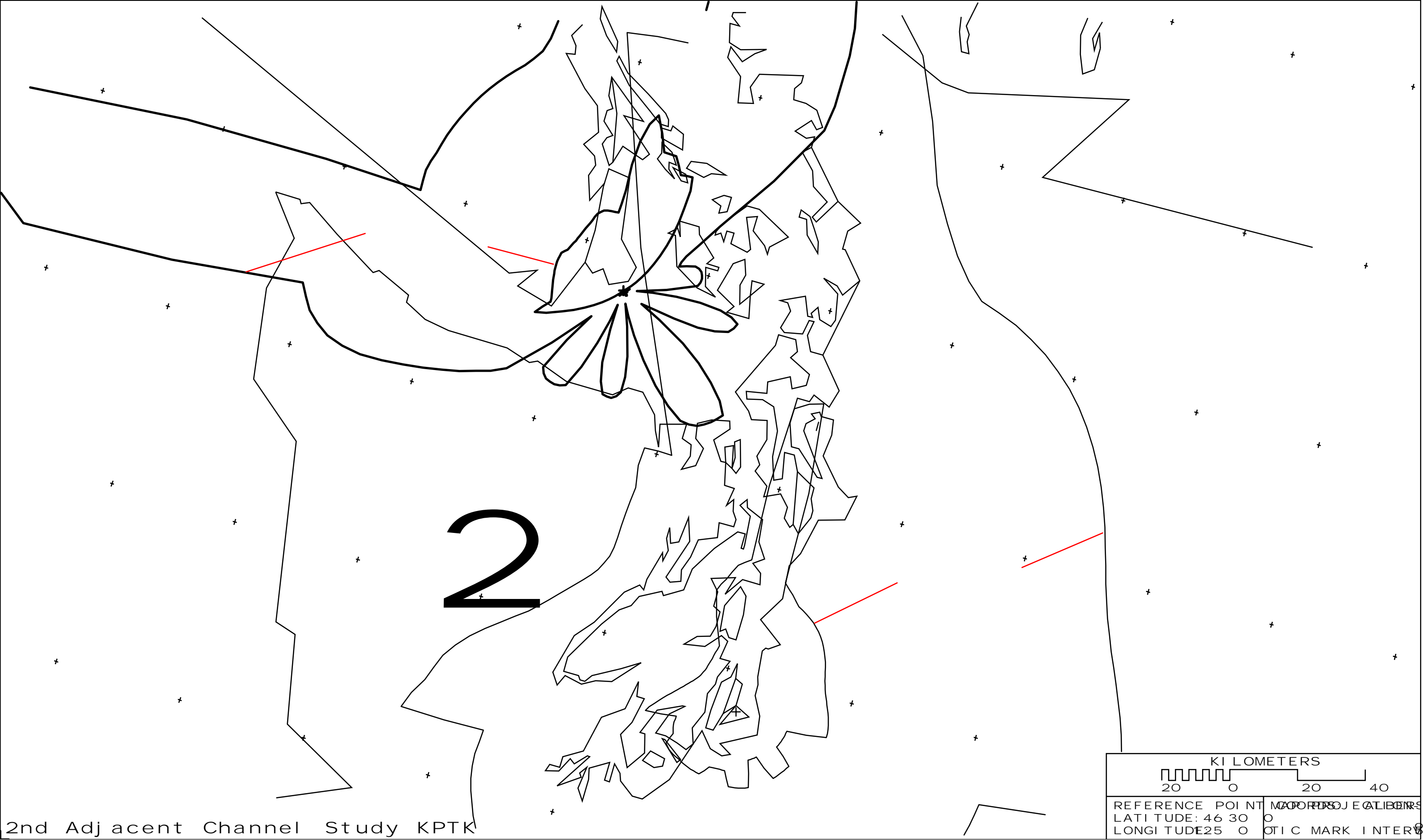
1st Adjacent Channel Study KPTK

KILOMETERS		FEET	
50	0	50	100
REFERENCE POINT		MAP PROJECTIONS	
LATITUDE: 44 °		LONGITUDE: 126 °	
		OTIC MARK INTER	



2nd Adjacent Channel Study KPTK

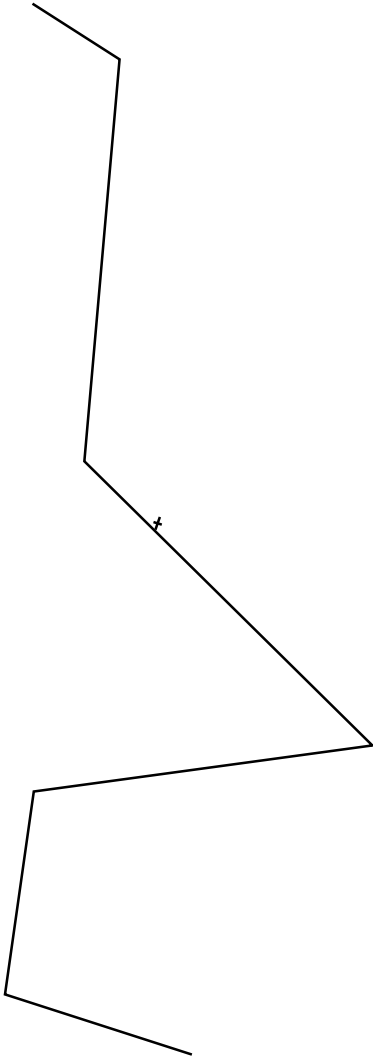
KILOMETERS			
20	0	20	40
REFERENCE POINT COORDS:			MAP PROJECTION- ALBERS
LATITUDE:	46	30	0
LONGITUDE:	125	0	0
TIC MARK INTERVAL:			.5 °



2nd Adjacent Channel Study KPTK

KILOMETERS	
REFERENCE POINT	MAP PROJECTIONS
LATITUDE: 46 30 0	UTM
LONGITUDE: 125 0 0	OTIC MARK INTERS

2



KILOMETERS	
10	0 10 20
REFERENCE POINT	MAP PROJECTIONS
LATITUDE: 46 30 0	UTM
LONGITUDE: 124 0	OTIC MARK INTERS

KWDB

Freq: 1110 kHz

Class: D

Latitude: 48-17-27 N

Longitude: 122-42-28 W

Power: 0.5 kW

RMS: 286.78 mV/m @1km

# Towers: 1

# AUs: 0

