MINOR MODIFICATION CHANNEL DISPLACEMENT APPLICATION OF A DIGITAL TELEVISION TRANSLATOR FACILITY W27DC-LD

(FCC File No.: BDCCDTT-20061025AEE)

ROMNEY, WEST VIRGINIA

WEST VIRGINIA EDUCATIONAL BROADCASTING AUTHORITY

KESSLER & GEHMAN ASSOCIATES, INC.

TELECOMMUNICATIONS CONSULTING ENGINEERS

KGA

20080909

Prepared by Ryan Wilhour

507 N.W. 60th Street, Suite C
Gainesville, Florida 32607

ENGINEERING STATEMENT OF RYAN WILHOUR OF THE FIRM OF KESSLER AND GEHMAN ASSOCIATES, INC., CONSULTING ENGINEERS IN CONNECTION WITH A MINOR MODIFICATION DISPLACEMENT APPLICATION OF A DIGITAL TELEVISION TRANSLATOR FACILITY W27DC-LD

(FCC File No.: BDCCDTT-20061025AEE)

ROMNEY, WEST VIRGINIA

This firm has been employed by West Virginia Educational Broadcasting Authority ("WVEBA") to prepare engineering studies and the engineering portion of FCC Form 346 for a minor modification channel displacement application to the above referenced permitted digital translator broadcast facility.

ENGINEERING ANALYSIS

The instant application proposes to make the following changes:

- Move the transmitter site from North Latitude 39-18-56, West Longitude 78-43-4 to North Latitude 39-18-34.5, West Longitude 78-43-01.3 W[1]
- Increase the antenna height by 45.9m
- Change the Broadcast Channel from 27 to 23
- Change the non-directional antenna from a Dielectric TLP-8A to a similar non-directional antenna RFS STA08O-LP

[1] All Coordinates in NAD27

In carrying out the engineering studies the following attached exhibits were prepared:

1. Proposed engineering specifications (Exhibit E1)
2. Elevation drawing of the antenna system (Exhibit E2)
3. Antenna elevation patterns (Exhibit E3)
4. USGS 7.5 minute topographic quadrangle showing the proposed transmitter location and coordinate lines (Exhibit E4)
5. Map demonstrating the proposed and permitted coverage contours (Exhibit E5)
6. Demonstration of interference compliance (Exhibit E6)
7. Environmental impact / RFR hazard analysis and methodology (Exhibit E7)

JUSTIFICATION FOR CHANNEL DISPLACEMENT

W27DC-LD FCC File No.: BDCCDTT-20061025AEE was granted on January 12, 2007 and as such provided compliant interference protection to the market. On June 25, 2008 Nexstar Broadcasting, Inc. facility WHAG-DT filed and was granted FCC File No.: BMPCDT-20080619AJL on June 30, 2008 which uses a first adjacent channel within close proximity of W27DC-LD. Studies indicate that the permitted W27DC facility is predicted to cause prohibited interference to the newly permitted WHAG-DT facility.

W27DC-LD FCC File No.: BDCCDTT-20061025AEE is located 147.3 km from the WETA-DT co-channel facility FCC File No.: BLEDT20070727ACJ. Pursuant to Section 73.3572(a)(4)(iv)(A), a LPTV facility qualifies for displacement relief if it lies within 265km of a full service co-channel DTV facility.

A frequency search indicates that W27DT could provide the same service on channel 23 as herein proposed without causing prohibited interference to the market.

INTERFERENCE ANALYSIS

The applicant accepts full responsibility for the elimination of any objectionable interference including that caused by intermodulation to facilities in existence or authorized prior to the grant of this application.

The following stations were analyzed for potential interference:

Chan	Call	City/State	Dist(km)	Status	Application	Ref. No.
15	W15AD	WARDENSVILLE, ETC. WV	30.4	LIC	BLTT	-19890724IO
16	WAZC-LP	LURAY VA	74.9	LIC	BLTTL	-20020508AAB
16	W16CG	CLARKSBURG WV	138.7	CP	BNPTTL	-20000818ABN
19	WPCW	JEANNETTE PA	103.1	LIC	BLCT	-20030512ABA
21	W21AC	CENT.ROCKINGHAM COUN VA	79.6	LIC	BLTT	-19840131IH
21	W21CJ	CLARKSBURG WV	135.8	LIC	BLTTL	-20050915ACQ
22	WMPT	ANNAPOLIS MD	184.7	LIC	BLET	-20030903ABE
22	W22DA	FREDERICK MD	102.5	LIC	BLTTL	-20050207AEK
22	WPMY	PITTSBURGH PA	152.0	LIC	BLCT	-20000724ABO
22	W22CY	CLARKSBURG WV	135.8	LIC	BLTTL	-20060120ADM
22	W22CV	MOOREFIELD WV	39.9	LIC	BLTT	-20030429AAL
23	WDDN-LP	WASHINGTON DC	147.1	LIC	BLTTL	-20080327AAI
23	W23DF	SALISBURY MD	288.2	CP	BNPTTL	-20000807ABV
23	W23CX	SALISBURY MD	319.5	LIC	BLTTL	-20070730AKY
23	WNJS	CAMDEN NJ	335.3	LIC	BLET	-20070611AAZ
23	WDVB-LD	EDISON NJ	392.7	CP	BDCCDTL	-20061023ABV
23	W23AZ	HACKETTSTOWN NJ	371.8	LIC	BLTTL	-20021007AAH
23	WPXJ-TV	BATAVIA NY	402.8	CP	BPCDT	-20080311ACI
23	WBPN-LD	BINGHAMTON NY	384.4	CP	BDCCDTL	-20061030AGK
23	WVPX	AKRON OH	311.9	CP	BPCDT	-20070625ACA
23	WVPX	AKRON OH	311.9	LIC	BLCT	-20010627ABZ
23	W23BZ	COLUMBUS OH	376.3	LIC	BLTT	-20010806AAZ
23	WATM-TV	ALTOONA PA	141.8	LIC	BLCT	-19990311KG
23	WLYH-TV	LANCASTER PA	219.6	LIC	BLCDT	-20040922AAC
23	WITD-CA	CHESAPEAKE VA	337.3	LIC	BLTTA	-20060614AAE
23	WITD-CA	CHESAPEAKE VA	337.3	CP MOD	BMPTTA	-20060719ADY
23	WITD-CA	CHESAPEAKE VA	337.3	CP	BDFCDTA	-20060330AER
23	WDWA-LP	CLARKS CORNER VA	98.9	LIC	BLTTL	-20080814AAR
23	W18BG	DANVILLE VA	291.4	CP	BDISDTT	-20060331BHB
23	WJDG-LP	GRUNDY VA	356.8	LIC	BLTTL	-20060614ABA
23	WJDG-LP	GRUNDY VA	332.8	CP MOD	BMPTTL	-20060327AIV
23	WCVE-TV	RICHMOND VA	222.1	LIC	BLET	-20030520AKD
23	WSAZ-TV	HUNTINGTON WV	315.7	CP MOD	BMPCDT	-20080414AAQ
24	WUTB	BALTIMORE MD	168.3	LIC	BLCT	-19860103KG
24	WATM-TV	ALTOONA PA	141.8	LIC	BLCDT	-20050603ACF
24	W24DF-D	CHARLOTTESVILLE VA	125.3	CP	BDCCDTL	-20061030AGD
24	WNVC	FAIRFAX VA	137.6	CP MOD	BMPEDT	-20080609ACI
24	WAZH-CA	HARRISONBURG VA	50.7	LIC	BLTTL	-19960823JC
24	W24DK	WOODSTOCK VA	51.5	CP	BNPTTL	-20000831AOC
24	WNPB-TV	MORGANTOWN WV	99.4	LIC	BLET	-19930824KG
25	WHAG-TV	HAGERSTOWN MD	75.5	CP	BPCT	-20021203ACY
25	WHAG-TV	HAGERSTOWN MD	75.3	LIC	BLCT	-19890327KJ
25	WAZM-CA	STAUNTON-WAYNESBORO VA	102.0	LIC	BLTTL	-20011107ABW
26	WMVH-CA	CHARLEROI PA	135.4	LIC	BLTTL	-19980727JG
30	W30CH	CLARKSBURG WV	139.9	LIC	BLTTL	-20070319AAK
31	WWPB	HAGERSTOWN, MD	74.4	LIC	BLET	-19960828KE
31	W31CE	BRIDGEWATER, ET. AL VA	137.3	LIC	BLTT	-20020506AAJ
31	W31CQ	ELKINS WV	116.2	LIC	BLTTL	-20070711ACO

None of the stations above are predicted to receive non-compliant interference as demonstrated in Exhibit E6.

ENVIRONMENTAL IMPACT / RFR HAZARD ANALYSIS

An analysis has been made of the human exposure to RFR using the calculation methodology described in OET Bulletin 65, Edition, 97-01. Exhibit E7 is a RFR study demonstrating compliance within 5% of the most restrictive permissible exposure at any location 2 meters above the ground (See Methodology). Exhibit E7 calculations were made using a frequency of 524 MHz, which is the lower edge of the proposed channel. To account for ground reflections, a coefficient of 1.6 was included in the calculations.

Pursuant to OET Bulletin 65 concerning multiple-user transmitter sites only those licensees whose transmitters produce power density levels greater than 5.0% of the exposure limit are considered significant contributors to RFR. Since the proposed operation is well with in 5% of the most permissible exposure at any location 2 meters above the ground, it is not considered a significant contributor to RFR exposure. Thus, contributions to exposure from other RF sources in the vicinity of the proposed facility were not taken into account. The instant proposal complies with the FCC limits for human exposure to RF radiation and thus is excluded from further environmental processing.

The applicant will cooperate with any other users of the tower by reducing the power to the antenna or if necessary completely cutting it off in order to protect maintenance workers on the tower.

DECLARATION OF ENGINEER

I, Ryan Wilhour, declare and state that I am a graduate electrical engineer with a Bachelor of Science in Electrical Engineering and my qualifications are a matter of record with the Federal Communication Commission, and that I am an engineer in the firm of Kessler and Gehman Associates, Inc., and that firm has been retained by WVEBA to prepare the herein application.

The foregoing statement and the report regarding the aforementioned engineering work are true and correct to the best of my knowledge. Executed on September 9, 2008.

KESSLER AND GEHMAN ASSOCIATES, INC.

Ryan Wilhour

Consulting Engineer

ENGINEERING SPECIFICATIONS

A.	Transmitter Site (NAD 27):		
	N. Latitude:	39° 18' 34.5"	
	W. Longitude:	78° 43' 01.3"	
	FCC Tower Registration Number:	1261549	
	FAA Study Number:	2007-AEA-6617-OE	
B.	Proposed Facility:		
	Channel:	23	
	Frequency:	524-530	MHz
	Emission Mask:	Stringent	
C.	Antenna and Other Elevations:		
	Height of Site Above Mean Sea Level (AMSL)	582.9	m
	Overall Height of Structure Above Ground (including all appurtenances)	115.8	m
	Overall Height of Structure Above Mean Sea Level (including all appurtenances)	698.7	m
	Average Terrain	357.7	m
	Effective Height of Antenna Above Ground	61.0	m
	Effective Height of Antenna Above Average Terrain	286.2	m
	Effective Height of Antenna Above Mean Sea Level	643.9	m
D.	Antenna Parameters - Horizontal Polarization:		
	Average TPO Power Required	2.358	kW
	Average TPO Power Required	3.725	dBkW
	Transmission Line Loss	0.885	dB
	Maximum Antenna Gain in Beam Maximum	8.92	dBd
	Maximum Effective Radiated Power	11.76	dBkW
	In Beam Maximum	15.0	kW

KESSLER & GEHMAN
TELECOMMUNICATIONS CONSULTING ENGINEERS
507 N.W. 60th Street, Suite C
Gainesville, Florida 32607

W27DC-LD

ROMNEY, WV

20080909

EXHIBIT E1

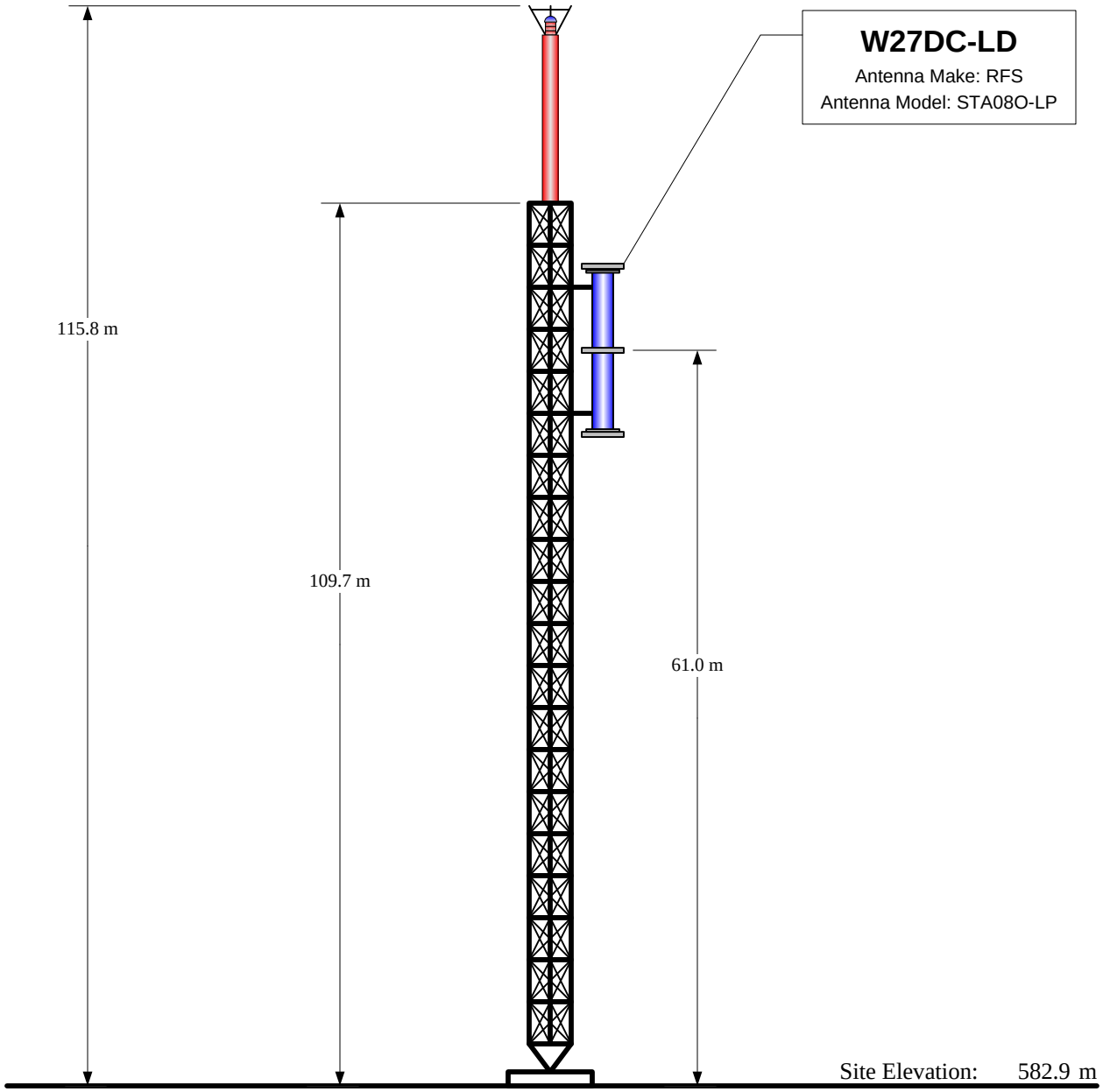

Overall Height AGL:	115.8 m
Overall Height AMSL:	698.7 m
Radiation Center AGL:	61.0 m
Radiation Center AMSL:	643.9 m
Radiation Center HAAT:	286.2 m
Average Terrain:	357.7 m

NOTE: NOT TO SCALE

NAD 27 Coordinates:

N. Latitude:	39° 18' 34.5"
W. Longitude:	78° 43' 01.3"

FCC Tower Registration Number:	1261549
FAA Aeronautical Study Number:	2007-AEA-6617-OE

KESSLER & GEHMAN
TELECOMMUNICATIONS CONSULTING ENGINEERS
507 N.W. 60th Street, Suite C
Gainesville, Florida 32607

W27DC-LD

ROMNEY, WV

20080909

EXHIBIT E2

ELEVATION PATTERN

RFS - STA08O-LP

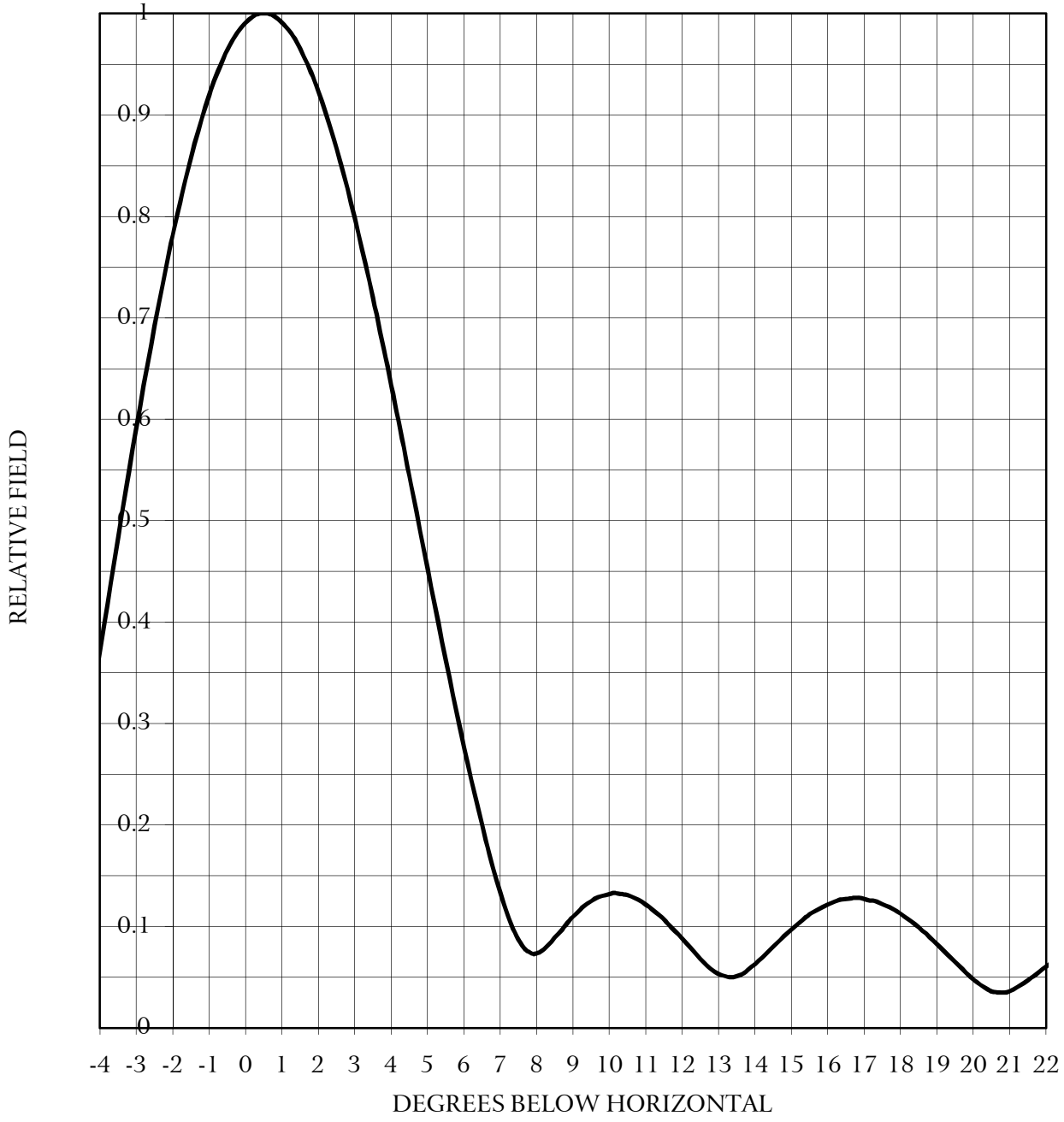

KESSLER & GEHMAN
TELECOMMUNICATIONS CONSULTING ENGINEERS
507 N.W. 60th Street, Suite C
Gainesville, Florida 32607

W27DC-LD

ROMNEY, WV

20080909

EXHIBIT E3A

ELEVATION PATTERN

RFS - STA08O-LP

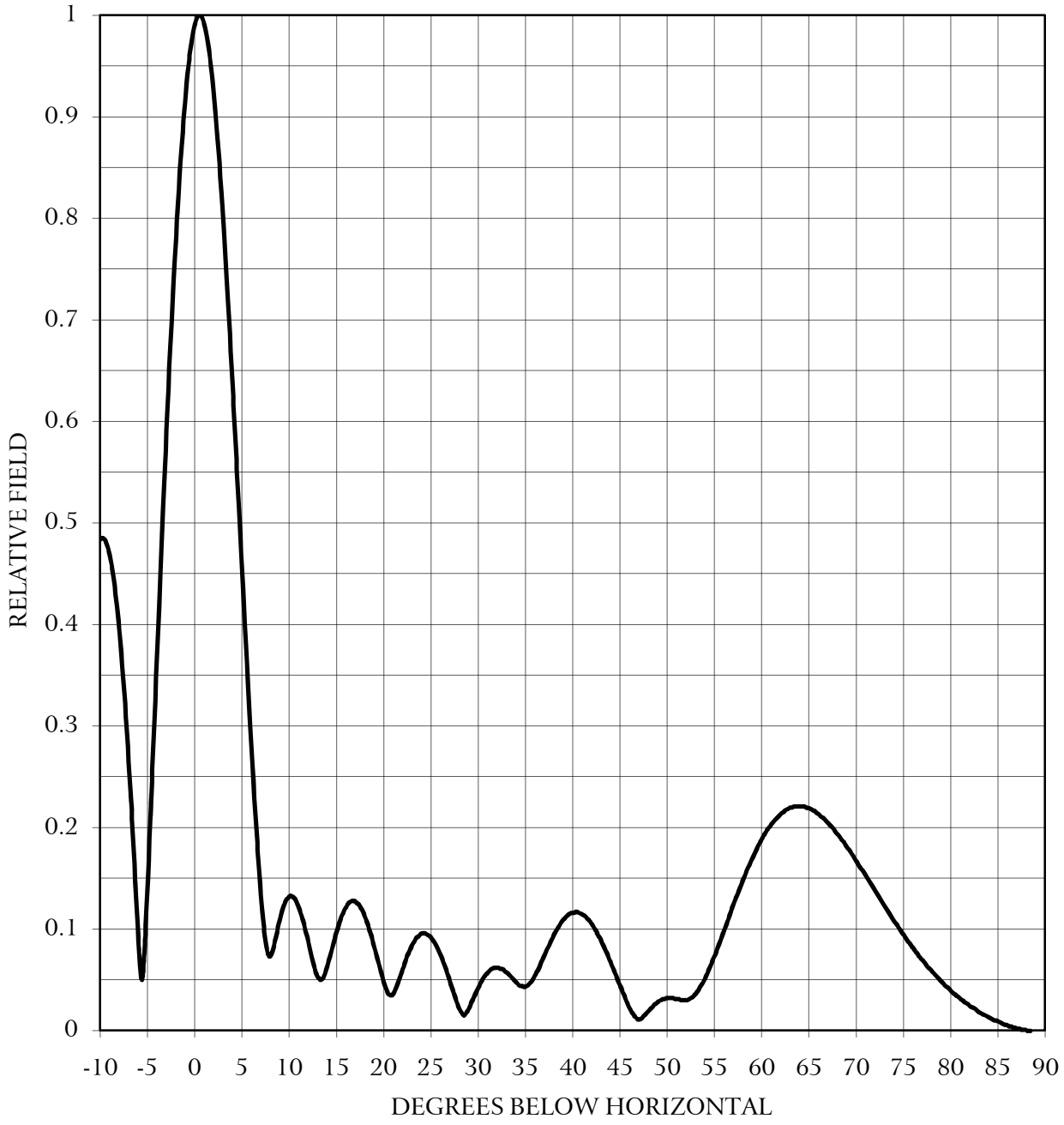

KESSLER & GEHMAN
TELECOMMUNICATIONS CONSULTING ENGINEERS
507 N.W. 60th Street, Suite C

W27DC-LD

ROMNEY, WV

20080909

EXHIBIT E3B

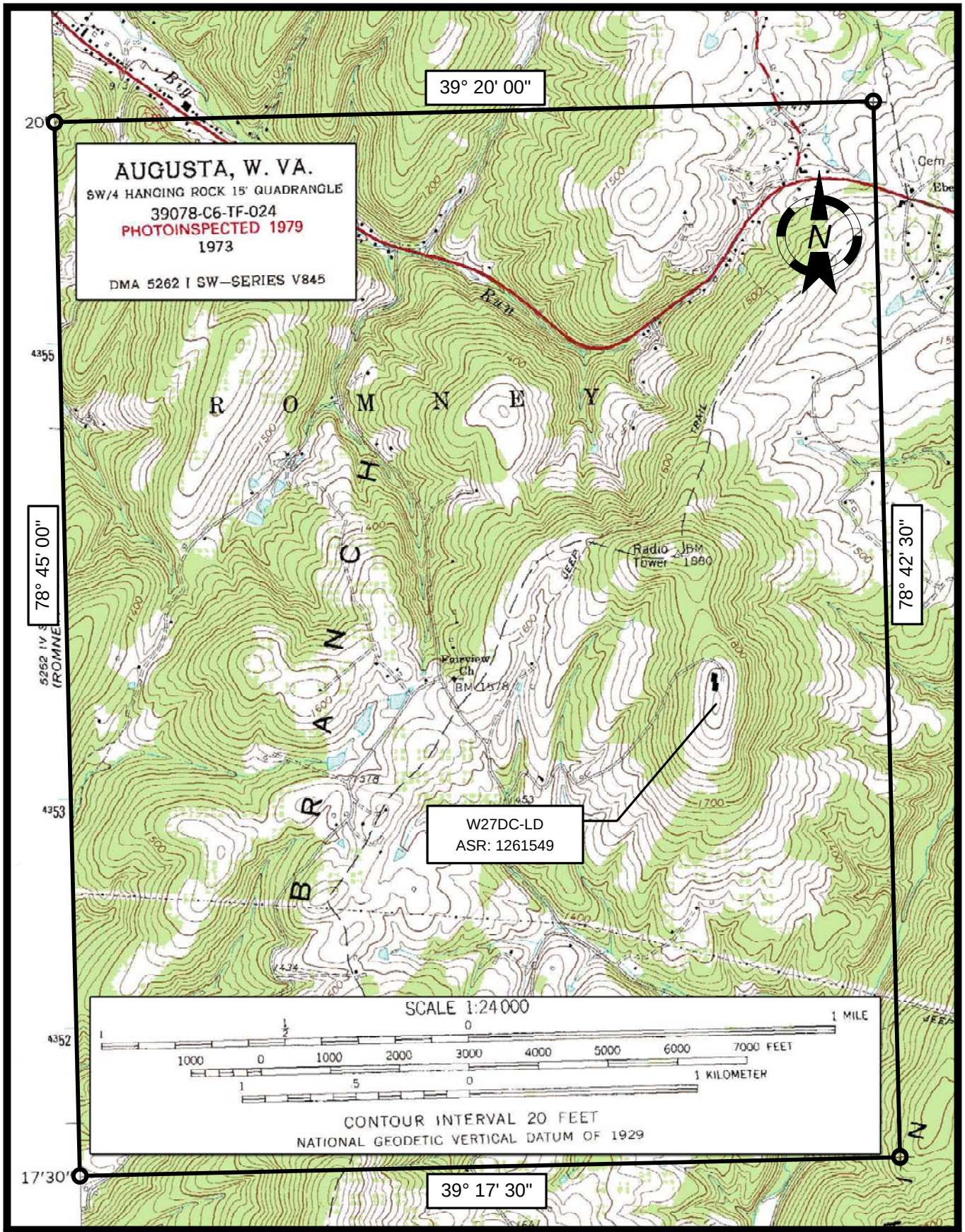

KESSLER & GEHMAN

TELECOMMUNICATIONS CONSULTING ENGINEERS
507 N.W. 60th Street, Suite C
Gainesville, Florida 32607

W27DC-LD

ROMNEY, WV

20080909

EXHIBIT E4

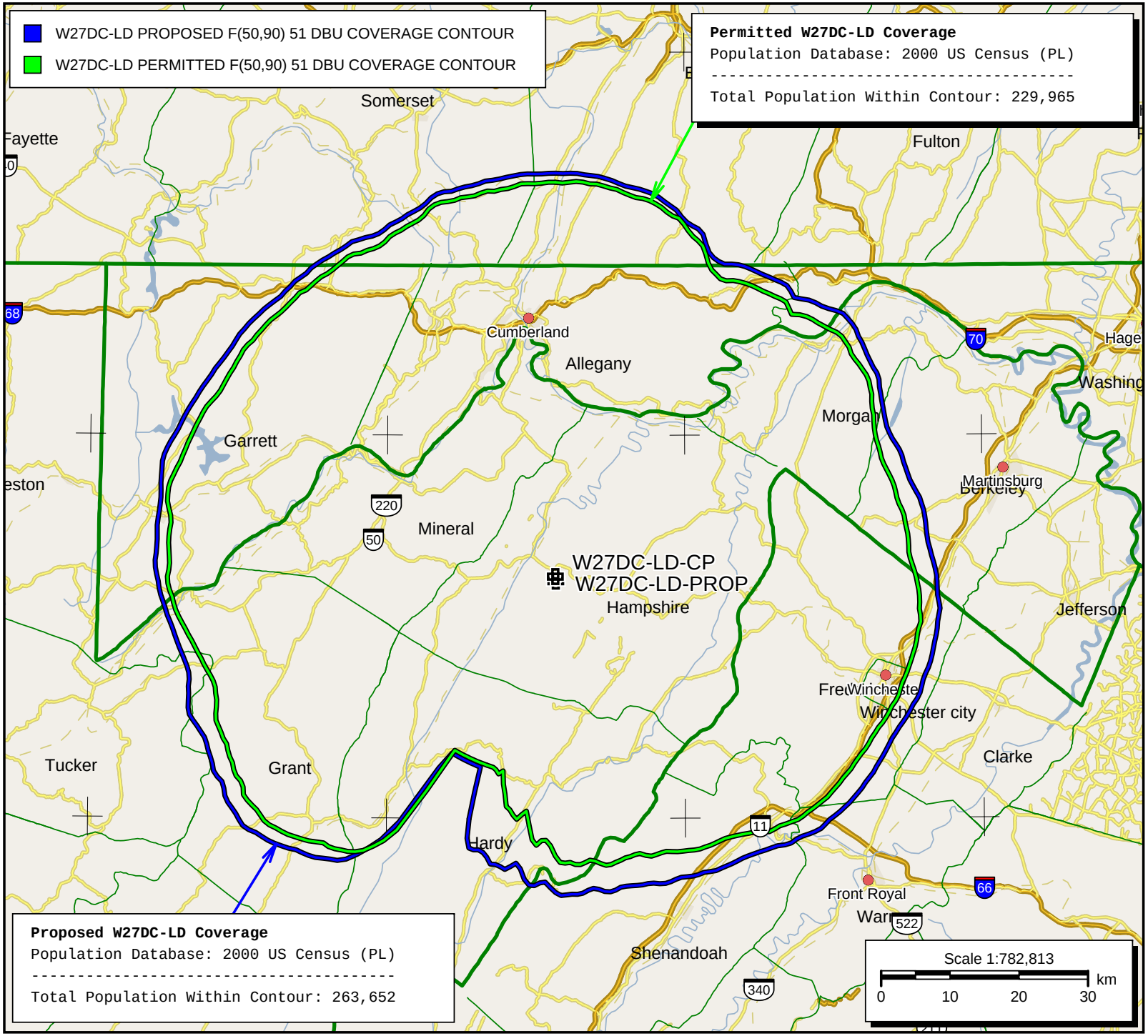

W27DC-LD-PROP
Proposed
Latitude: 39-18-34.50 N
Longitude: 078-43-01.30 W
ERP: 15.00 kW
Channel: 23
AMSL Height: 643.9 m
Horiz. Pattern: Omni
Prop Model: None

W27DC-LD-CP
BDCCDTT20061025AEE
Latitude: 39-18-56 N
Longitude: 078-43-04 W
ERP: 15.00 kW
Channel: 27
AMSL Height: 598.0 m
Horiz. Pattern: Omni
Prop Model: None

EXHIBIT E5

1990 Census data selected
TV INTERFERENCE and SPACING ANALYSIS PROGRAM

Date: 09-08-2008 Time: 09:12:58

Record Selected for Analysis

W27DC-LD USERRECORD-01 ROMNEY WV US
Channel 23 ERP 15. kW HAAT 287. m RCAMSL 00644 m STRINGENT MASK
Latitude 039-18-35 Longitude 0078-43-01
Status APP Zone 1 Border
Dir Antenna Make usr Model USRPAT01 Beam tilt N Ref Azimuth 0.
Last update Cutoff date Docket
Comments
Applicant

Cell Size for Service Analysis 1.0 km/side

Distance Increments for Longley-Rice Analysis 1.00 km

Not full service station

Facility meets maximum power limit

Azimuth (Deg)	ERP (kW)	HAAT (m)	51.0 dBu F(50,90) (km)
0.0	15.000	368.7	58.9
45.0	15.000	310.9	56.0
90.0	15.000	295.9	55.2
135.0	15.000	235.7	51.8
180.0	15.000	126.0	45.1
225.0	15.000	284.8	54.6
270.0	15.000	338.1	57.4
315.0	15.000	334.8	57.3

Contour Overlap to Proposed Station

Contour Overlap Evaluation to Proposed Station Complete

LANDMOBILE SPACING VIOLATIONS FOUND

NONE
Proposed facility OK to FCC Monitoring Stations

Proposed facility OK toward West Virginia quite zone

Proposed facility OK toward Table Mountian

Proposed facility is within the Canadian coordination distance
Distance to border = 362.2km

Proposed facility is beyond the Mexican coordination distance

Proposed station is OK toward AM broadcast stations

****
Start of Interference Analysis

Proposed Station

Channel	Call	City/State	ARN
23	W27DC-LD	ROMNEY WV	USERRECORD01

Stations Potentially Affected by Proposed Station

Chan	Call	City/State	Dist(km)	Status	Application	Ref. No.
15	W15AD	WARDENSVILLE, ETC. WV	30.4	LIC	BLTT	-19890724IO
16	WAZC-LP	LURAY VA	74.9	LIC	BLTTL	-20020508AAB
16	W16CG	CLARKSBURG WV	138.7	CP	BNPTTL	-20000818ABN
19	WPCW	JEANNETTE PA	103.1	LIC	BLCT	-20030512ABA
21	W21AC	CENT.ROCKINGHAM COUN VA	79.6	LIC	BLTT	-19840131IH
21	W21CJ	CLARKSBURG WV	135.8	LIC	BLTTL	-20050915ACQ
22	WMPT	ANNAPOLIS MD	184.7	LIC	BLET	-20030903ABE
22	W22DA	FREDERICK MD	102.5	LIC	BLTTL	-20050207AEK
22	WPMY	PITTSBURGH PA	152.0	LIC	BLCT	-20000724ABO
22	W22CY	CLARKSBURG WV	135.8	LIC	BLTTL	-20060120ADM
22	W22CV	MOOREFIELD WV	39.9	LIC	BLTT	-20030429AAL
23	WDDN-LP	WASHINGTON DC	147.1	LIC	BLTTL	-20080327AAI
23	W23DF	SALISBURY MD	288.2	CP	BNPTTL	-20000807ABV
23	W23CX	SALISBURY MD	319.5	LIC	BLTTL	-20070730AKY
23	WNJS	CAMDEN NJ	335.3	LIC	BLET	-20070611AAZ
23	WDVB-LD	EDISON NJ	392.7	CP	BDCCDTL	-20061023ABV
23	W23AZ	HACKETTSTOWN NJ	371.8	LIC	BLTTL	-20021007AAH
23	WPXJ-TV	BATAVIA NY	402.8	CP	BPCDT	-20080311ACI
23	WBPN-LD	BINGHAMTON NY	384.4	CP	BDCCDTL	-20061030AGK
23	WVPX	AKRON OH	311.9	CP	BPCDT	-20070625ACA
23	WVPX	AKRON OH	311.9	LIC	BLCT	-20010627ABZ
23	W23BZ	COLUMBUS OH	376.3	LIC	BLTT	-20010806AAZ
23	WATM-TV	ALTOONA PA	141.8	LIC	BLCT	-19990311KG
23	WLYH-TV	LANCASTER PA	219.6	LIC	BLCDT	-20040922AAC
23	WITD-CA	CHESAPEAKE VA	337.3	LIC	BLTTA	-20060614AAE
23	WITD-CA	CHESAPEAKE VA	337.3	CP MOD	BMPTTA	-20060719ADY
23	WITD-CA	CHESAPEAKE VA	337.3	CP	BDFCDTA	-20060330AER
23	WDWA-LP	CLARKS CORNER VA	98.9	LIC	BLTTL	-20080814AAR
23	W18BG	DANVILLE VA	291.4	CP	BDISDTT	-20060331BHB
23	WJDG-LP	GRUNDY VA	356.8	LIC	BLTTL	-20060614ABA
23	WJDG-LP	GRUNDY VA	332.8	CP MOD	BMPTTL	-20060327AIV
23	WCVE-TV	RICHMOND VA	222.1	LIC	BLET	-20030520AKD
23	WSAZ-TV	HUNTINGTON WV	315.7	CP MOD	BMPCDT	-20080414AAQ
24	WUTB	BALTIMORE MD	168.3	LIC	BLCT	-19860103KG
24	WATM-TV	ALTOONA PA	141.8	LIC	BLCDT	-20050603ACF
24	W24DF-D	CHARLOTTESVILLE VA	125.3	CP	BDCCDTL	-20061030AGD
24	WNVC	FAIRFAX VA	137.6	CP MOD	BMPEDT	-20080609ACI
24	WAZH-CA	HARRISONBURG VA	50.7	LIC	BLTTL	-19960823JC
24	W24DK	WOODSTOCK VA	51.5	CP	BNPTTL	-20000831AOC
24	WNPB-TV	MORGANTOWN WV	99.4	LIC	BLET	-19930824KG
25	WHAG-TV	HAGERSTOWN MD	75.5	CP	BPCT	-20021203ACY
25	WHAG-TV	HAGERSTOWN MD	75.3	LIC	BLCT	-19890327KJ
25	WAZM-CA	STAUNTON-WAYNESBORO VA	102.0	LIC	BLTTL	-20011107ABW
26	WMVH-CA	CHARLEROI PA	135.4	LIC	BLTTL	-19980727JG
30	W30CH	CLARKSBURG WV	139.9	LIC	BLTTL	-20070319AAK
31	WWPB	HAGERSTOWN, MD	74.4	LIC	BLET	-19960828KE
31	W31CE	BRIDGEWATER, ET. AL VA	137.3	LIC	BLTT	-20020506AAJ
31	W31CQ	ELKINS WV	116.2	LIC	BLTTL	-20070711ACO

%%

Analysis of Interference to Affected Station 1

Analysis of current record

Channel	Call	City/State	Application	Ref. No.
15	W15AD	WARDENSVILLE, ETC. WV	BLTT	-19890724IO

Stations Potentially Affecting This Station

Chan	Call	City/State	Dist(km)	Status	Application	Ref. No.
14	WFDC-TV	ARLINGTON VA	119.1	CP MOD	BMPCT	-20041217AXU
14	WHTJ-DT	CHARLOTTESVILLE VA	129.1	PLN	DTVPLN	-DTVP0152
15	WRPX	ROCKY MOUNT NC	338.7	LIC	BLCDT	-20020510AAF
15	WRMY-DT	ROCKY MOUNT NC	338.7	PLN	DTVPLN	-DTVP0177
15	WEWS-DT	CLEVELAND OH	372.7	PLN	DTVPLN	-DTVP0184
15	WPSX-DT	CLEARFIELD PA	219.9	PLN	DTVPLN	-DTVP0188
15	WPSU-TV	CLEARFIELD PA	219.9	CP MOD	BMPEDT	-20030527ADP
15	WLYH-TV	LANCASTER PA	209.5	LIC	BMLCT	-20041102AFK
15	WFDC-TV	ARLINGTON VA	119.1	LIC	BLCDT	-20070215AAB
15	WTMW-DT	ARLINGTON VA	119.1	PLN	DTVPLN	-DTVP0200
15	WFDC-TV	ARLINGTON VA	119.1	CP	BPCDT	-20080618AKE
15	WHRO-TV	HAMPTON-NORFOLK VA	309.9	LIC	BLET	-19980608KE
15	WBRA-TV	ROANOKE VA	263.5	LIC	BLET	-19901107KE
15	WTAP-TV	PARKERSBURG WV	270.4	LIC	BLCT	-20040416ACM
16	WJAL-DT	HAGERSTOWN MD	92.3	PLN	DTVPLN	-DTVP0223
19	WCAV	CHARLOTTESVILLE VA	129.0	CP	BPCDT	-20080403ACY
29	WWCP-TV	JOHNSTOWN PA	130.6	LIC	BLCDT	-20050606AIE
29	WWCP-DT	JOHNSTOWN PA	130.6	PLN	DTVPLN	-DTVP0761
29	WVIR-TV	CHARLOTTESVILLE VA	129.1	LIC	BLCT	-19930210KE
30	WTWB-DT	JOHNSTOWN PA	131.0	PLN	DTVPLN	-DTVP0799
30	WNVT	GOLDVEIN VA	103.5	LIC	BLEDT	-20031230AAR
30	WNVT-DT	GOLDVEIN VA	103.6	PLN	DTVPLN	-DTVP0806
23	W27DC-LD	ROMNEY WV	30.4	APP	USERRECORD	-01

Proposal causes no interference

##

Analysis of Interference to Affected Station 2

Analysis of current record

Channel	Call	City/State	Application	Ref. No.
16	WAZC-LP	LURAY VA	BLTTL	-20020508AAB

Stations Potentially Affecting This Station

Chan	Call	City/State	Dist(km)	Status	Application	Ref. No.
14	WHTJ-DT	CHARLOTTESVILLE VA	74.0	PLN	DTVPLN	-DTVP0152
16	WJAL-DT	HAGERSTOWN MD	149.8	PLN	DTVPLN	-DTVP0223
16	WBOC-TV	SALISBURY MD	258.6	LIC	BLCT	-20000918ABE
16	WGPX	BURLINGTON NC	281.4	LIC	BLCT	-19980410KG
16	WQEX	PITTSBURGH PA	231.6	LIC	BLCT	-20060817ABY
16	WNEP-TV	SCRANTON PA	366.6	LIC	BLCT	-2623
16	WVAW-LP	CHARLOTTESVILLE VA	73.9	CP	BDFCDTL	-20060403ABH
16	WVAW-LP	CHARLOTTESVILLE VA	73.9	LIC	BLTTL	-20040902ABJ
16	WHRO-TV	HAMPTON-NORFOLK VA	275.5	LIC	BLEDT	-20020604AAB
16	WHRO-DT	HAMPTON-NORFOLK VA	275.5	PLN	DTVPLN	-DTVP0245
16	WHRO-TV	HAMPTON-NORFOLK VA	275.5	CP	BPEDT	-20080619ADA
17	W17AL	MATHIAS, ETC. WV	31.8	LIC	BLTT	-19871117IB
19	WCAV	CHARLOTTESVILLE VA	73.9	CP	BPCDT	-20080403ACY
24	WNVC	FAIRFAX VA	123.3	CP MOD	BMPEDT	-20080609ACI
30	WNVT	GOLDVEIN VA	102.0	LIC	BLEDT	-20031230AAR
30	WNVT-DT	GOLDVEIN VA	102.1	PLN	DTVPLN	-DTVP0806
31	WWPB	HAGERSTOWN, MD	125.2	LIC	BLET	-19960828KE
23	W27DC-LD	ROMNEY WV	74.9	APP	USERRECORD	-01

Proposed station is beyond the site to
nearest cell evaluation distance

##

Analysis of Interference to Affected Station 3

Analysis of current record

Channel	Call	City/State	Application	Ref. No.

16 W16CG CLARKSBURG WV BNPTTL -20000818ABN

Stations Potentially Affecting This Station

Chan	Call	City/State	Dist(km)	Status	Application	Ref. No.
15	WTAP-TV	PARKERSBURG WV	106.5	LIC	BLCT	-20040416ACM
16	WKHA-DT	HAZARD KY	341.0	PLN	DTVPLN	-DTVP0221
16	WJAL-DT	HAGERSTOWN MD	213.3	PLN	DTVPLN	-DTVP0223
16	WGPX	BURLINGTON NC	342.7	LIC	BLCT	-19980410KG
16	WPTD	DAYTON OH	339.7	LIC	BLET	-19920807KG
16	WPTD	DAYTON OH	339.7	CP MOD	BMPEDT	-20080613ABK
16	WSEE-TV	ERIE PA	310.1	CP MOD	BMPCDT	-20050216ACD
16	WSEE-DT	ERIE PA	306.9	PLN	DTVPLN	-DTVP0238
16	WQEX	PITTSBURGH PA	132.8	LIC	BLCT	-20060817ABY
30	WTWB-DT	JOHNSTOWN PA	140.9	PLN	DTVPLN	-DTVP0799
23	W27DC-LD	ROMNEY WV	138.7	APP	USERRECORD	-01

Proposed station is beyond the site to
nearest cell evaluation distance

##

Analysis of Interference to Affected Station 4

Analysis of current record

Channel	Call	City/State	Application	Ref. No.
19	WPCW	JEANNETTE PA	BLCT	-20030512ABA

Stations Potentially Affecting This Station

Chan	Call	City/State	Dist(km)	Status	Application	Ref. No.
15	WPSX-DT	CLEARFIELD PA	119.7	PLN	DTVPLN	-DTVP0188
15	WPSU-TV	CLEARFIELD PA	119.6	CP MOD	BMPEDT	-20030527ADP
16	WJAL-DT	HAGERSTOWN MD	104.0	PLN	DTVPLN	-DTVP0223
16	WQEX	PITTSBURGH PA	76.6	LIC	BLCT	-20060817ABY
19	WSYT-DT	SYRACUSE NY	386.5	PLN	DTVPLN	-DTVP0366
19	WSYT	SYRACUSE NY	386.5	LIC	BLCDT	-20050705AAM
19	WOIO	SHAKER HEIGHTS OH	254.2	LIC	BLCT	-20041112ACR
19	WTVG	TOLEDO OH	396.5	LIC	BLCDT	-20040225ABA
19	WTVG-DT	TOLEDO OH	396.5	PLN	DTVPLN	-DTVP0367
19	WCAV	CHARLOTTESVILLE VA	250.5	CP	BPCDT	-20080403ACY
19	WCAV	CHARLOTTESVILLE VA	250.5	LIC	BLCT	-20040813AAJ
19	WVAH-TV	CHARLESTON WV	309.5	CP MOD	BMPCDT	-20040406AAX
19	WVAH-DT	CHARLESTON WV	309.9	PLN	DTVPLN	-DTVP0382
20	WFMJ-DT	YOUNGSTOWN OH	161.9	PLN	DTVPLN	-DTVP0414
20	WFMJ-TV	YOUNGSTOWN OH	161.9	CP	BPCDT	-19991027AAV
22	WPMY	PITTSBURGH PA	57.7	LIC	BLCT	-20000724ABO
23	WATM-TV	ALTOONA PA	72.3	LIC	BLCT	-19990311KG
26	WHAG-TV	HAGERSTOWN MD	114.8	CP MOD	BMPCDT	-20080619AJL
26	WQEX-DT	PITTSBURGH PA	76.6	PLN	DTVPLN	-DTVP0651
33	WYTV	YOUNGSTOWN OH	160.4	LIC	BLCT	-2210
33	WITF-TV	HARRISBURG PA	192.6	LIC	BMLET	-19820217KH
33	WNPB-DT	MORGANTOWN WV	76.3	PLN	DTVPLN	-DTVP0923
34	WJAC-TV	JOHNSTOWN PA	24.6	LIC	BLCDT	-20051123AKN
34	WJAC-DT	JOHNSTOWN PA	24.5	PLN	DTVPLN	-DTVP0952
23	W27DC-LD	ROMNEY WV	103.1	APP	USERRECORD	-01

Proposal causes no interference

##

Analysis of Interference to Affected Station 5

Analysis of current record

Channel	Call	City/State	Application	Ref. No.
21	W21AC	CENT.ROCKINGHAM COUN VA	BLTT	-19840131IH

Stations Potentially Affecting This Station

Chan	Call	City/State	Dist(km)	Status	Application	Ref. No.
14	WHTJ-DT	CHARLOTTESVILLE VA	78.6	PLN	DTVPLN	-DTVP0152
19	WCAV	CHARLOTTESVILLE VA	78.5	CP	BPCDT	-20080403ACY
21	WAOM-DT	MOREHEAD KY	391.6	PLN	DTVPLN	-DTVP0440
21	WBOC-TV	SALISBURY MD	283.4	LIC	BLCDT	-20060703ABR
21	WBOC-DT	SALISBURY MD	283.5	PLN	DTVPLN	-DTVP0441
21	WYDO-DT	GREENVILLE NC	377.0	PLN	DTVPLN	-DTVP0446
21	WBNS-DT	COLUMBUS OH	385.8	PLN	DTVPLN	-DTVP0452
21	WBNS-TV	COLUMBUS OH	385.8	LIC	BLCDT	-20021025ABK
21	WFMJ-TV	YOUNGSTOWN OH	312.2	CP	BPCT	-20060516ABT
21	WHP-TV	HARRISBURG PA	260.1	LIC	BLCT	-2171
21	WHP-TV	HARRISBURG PA	260.1	CP MOD	BMPCDT	-20080606AEJ
21	WVPY	FRONT ROYAL VA	63.0	LIC	BLEDT	-20021220ADZ
21	WVPY-DT	FRONT ROYAL VA	63.0	PLN	DTVPLN	-DTVP0461
21	WWCW	LYNCHBURG VA	156.8	LIC	BLCT	-19930513KE
21	WJPR1	ROANOKE VA	191.6	CP	BNPTTB	-19991203ABX
21	WHRE	VIRGINIA BEACH VA	290.7	LIC	BLCT	-20060329AGW
21	960111LA	VIRGINIA BEACH VA	318.0	APP	BPCT	-19960111LA
21	960404LP	VIRGINIA BEACH VA	307.7	APP	BPCT	-19960404LP
21	960718KR	VIRGINIA BEACH VA	326.3	APP	BPCT	-19960718KR
21	960724LD	VIRGINIA BEACH VA	313.5	APP	BPCT	-19960724LD
21	960724LE	VIRGINIA BEACH VA	290.7	APP	BPCT	-19960724LE
21	960724LL	VIRGINIA BEACH VA	330.0	APP	BPCT	-19960724LL
21	960724LM	VIRGINIA BEACH VA	330.9	APP	BPCT	-19960724LM
21	960919KO	VIRGINIA BEACH VA	313.5	APP	BPCT	-19960919KO
21	960925KE	VIRGINIA BEACH VA	324.9	APP	BPCT	-19960925KE
21	961001XL	VIRGINIA BEACH VA	289.3	APP	BPCT	-19961001XL
21	961001XY	VIRGINIA BEACH VA	304.0	APP	BPCT	-19961001XY
21	960723KW	VIRGINIA BEACH VA	318.0	APP	BPCT	-19960723KW
21	W21CJ	CLARKSBURG WV	141.4	LIC	BLTTL	-20050915ACQ
36	WGPT	OAKLAND MD	94.6	CP	BPET	-20000502ABG
36	WGPT	OAKLAND MD	94.6	CP	BPEDT	-20080318AAB
23	W27DC-LD	ROMNEY WV	79.6	APP	USERRECORD	-01

Proposed station is beyond the site to
nearest cell evaluation distance

##

Analysis of Interference to Affected Station 6

Analysis of current record

Channel	Call	City/State	Application	Ref. No.
21	W21CJ	CLARKSBURG WV	BLTTL	-20050915ACQ

Stations Potentially Affecting This Station

Chan	Call	City/State	Dist(km)	Status	Application	Ref. No.
21	WUPX-TV	MOREHEAD KY	327.5	LIC	BLCDT	-20040901ACJ
21	WAOM-DT	MOREHEAD KY	289.0	PLN	DTVPLN	-DTVP0440
21	WBNS-DT	COLUMBUS OH	246.4	PLN	DTVPLN	-DTVP0452
21	WBNS-TV	COLUMBUS OH	246.4	LIC	BLCDT	-20021025ABK
21	WFMJ-TV	YOUNGSTOWN OH	202.7	CP	BPCT	-20060516ABT
21	WHP-TV	HARRISBURG PA	315.7	LIC	BLCT	-2171
21	WHP-TV	HARRISBURG PA	315.7	CP MOD	BMPCDT	-20080606AEJ
21	W21AC	CENT.ROCKINGHAM COUN VA	141.4	LIC	BLTT	-19840131IH
21	WVPY	FRONT ROYAL VA	173.0	LIC	BLEDT	-20021220ADZ
21	WVPY-DT	FRONT ROYAL VA	173.0	PLN	DTVPLN	-DTVP0461
21	WWCW	LYNCHBURG VA	224.8	LIC	BLCT	-19930513KE
21	WOCW-LP	CHARLESTON WV	154.6	LIC	BLTTL	-20051114AGM
22	W22CY	CLARKSBURG WV	0.0	LIC	BLTTL	-20060120ADM
25	KDKA-TV	PITTSBURGH PA	137.5	LIC	BLCDT	-20041004ACS
25	KDKA-DT	PITTSBURGH PA	137.5	PLN	DTVPLN	-DTVP0614
28	WLYJ-DT	CLARKSBURG WV	5.0	PLN	DTVPLN	-DTVP0734

29	WWCP-TV	JOHNSTOWN PA	140.3	LIC	BLCDT	-20050606AIE
29	WWCP-DT	JOHNSTOWN PA	140.3	PLN	DTVPLN	-DTVP0761
35	WOUC-TV	CAMBRIDGE OH	124.3	LIC	BLEDT	-20050427AAB
35	WOUC-DT	CAMBRIDGE OH	124.3	PLN	DTVPLN	-DTVP0987
36	WGPT	OAKLAND MD	87.3	CP	BPET	-20000502ABG
36	WGPT	OAKLAND MD	87.3	CP	BPEDT	-20080318AAB
23	W27DC-LD	ROMNEY WV	135.8	APP	USERRECORD	-01

Proposed station is beyond the site to
nearest cell evaluation distance

##

Analysis of Interference to Affected Station 7

NTSC Baseline Analysis

Channel	Call	City/State	Application Ref. No.		
22	WMPT	ANNAPOLIS MD	DTVPLN	-NPLN1145	

Stations Potentially Affecting This Station

Chan	Call	City/State	Dist(km)	Status	Application Ref. No.	
14	WTMW	ARLINGTON VA	41.6	PLN	DTVPLN	-NPLN0909
15	WLYHTV	LANCASTER PA	139.8	PLN	DTVPLN	-NPLN0931
15	WTMW-DT	ARLINGTON VA	41.6	PLN	DTVPLN	-DTVP0200
20	WDCA	WASHINGTON DC	43.1	PLN	DTVPLN	-NPLN1071
21	WBOC-DT	SALISBURY MD	100.8	PLN	DTVPLN	-DTVP0441
21	WHPTV	HARRISBURG PA	150.1	PLN	DTVPLN	-NPLN1124
21	WVPY-DT	FRONT ROYAL VA	148.9	PLN	DTVPLN	-DTVP0461
22	WNJS-DT	CAMDEN NJ	171.4	PLN	DTVPLN	-DTVP0496
22	WLIW-DT	GARDEN CITY NY	333.9	PLN	DTVPLN	-DTVP0499
22	WPTTTV	PITTSBURGH PA	309.8	PLN	DTVPLN	-NPLN1153
22	WYOU	SCRANTON PA	249.5	PLN	DTVPLN	-NPLN1154
22	WRIC-DT	PETERSBURG VA	187.6	PLN	DTVPLN	-DTVP0509
23	WNJS	CAMDEN NJ	171.4	PLN	DTVPLN	-NPLN1182
23	WLYH-DT	LANCASTER PA	139.8	PLN	DTVPLN	-DTVP0539
23	WCVETV	RICHMOND VA	187.6	PLN	DTVPLN	-NPLN1195
24	WHSWTV	BALTIMORE MD	33.5	PLN	DTVPLN	-NPLN1212
25	WHAGTV	HAGERSTOWN MD	137.2	PLN	DTVPLN	-NPLN1248
26	WETATV	WASHINGTON DC	43.1	PLN	DTVPLN	-NPLN1269
29	WMPB-DT	BALTIMORE MD	51.0	PLN	DTVPLN	-DTVP0747
29	WTXF	PHILADELPHIA PA	164.1	PLN	DTVPLN	-NPLN1365
29	WVIRTV	CHARLOTTESVILLE VA	198.9	PLN	DTVPLN	-NPLN1369
30	WGCB-DT	RED LION PA	99.5	PLN	DTVPLN	-DTVP0800
30	WNVT-DT	GOLDVEIN VA	83.4	PLN	DTVPLN	-DTVP0806
36	WTTG-DT	WASHINGTON DC	41.3	PLN	DTVPLN	-DTVP1006

Results for: 22N MD ANNAPOLIS DTVPLN NPLN1145 PLN

	POPULATION	AREA (sq km)
within Noise Limited Contour	6211145	21386.2
not affected by terrain losses	6173650	20966.1
lost to NTSC IX	444701	1513.2
lost to additional IX by ATV	218796	2341.4
lost to all IX	663497	3854.6

Analysis of current record

Channel	Call	City/State	Application Ref. No.	
22	WMPT	ANNAPOLIS MD	BLET	-20030903ABE

Stations Potentially Affecting This Station

Chan	Call	City/State	Dist(km)	Status	Application Ref. No.	
14	WFDC-TV	ARLINGTON VA	41.6	CP MOD	BMPCT	-20041217AXU
15	WLYH-TV	LANCASTER PA	139.8	LIC	BMLCT	-20041102AFK
15	WFDC-TV	ARLINGTON VA	41.6	LIC	BLCDT	-20070215AAB
15	WTMW-DT	ARLINGTON VA	41.6	PLN	DTVPLN	-DTVP0200
15	WFDC-TV	ARLINGTON VA	41.6	CP	BPCDT	-20080618AKE

20	WDCA	WASHINGTON DC	41.4	CP	BMXPCT	-20060519ACH
21	WBOC-TV	SALISBURY MD	100.8	LIC	BLCDT	-20060703ABR
21	WBOC-DT	SALISBURY MD	100.8	PLN	DTVPLN	-DTVP0441
21	WHP-TV	HARRISBURG PA	150.1	LIC	BLCT	-2171
21	WHP-TV	HARRISBURG PA	150.1	CP MOD	BMPCDT	-20080606AEJ
21	WVPY	FRONT ROYAL VA	148.9	LIC	BLEDT	-20021220ADZ
21	WVPY-DT	FRONT ROYAL VA	148.9	PLN	DTVPLN	-DTVP0461
22	WNJS-DT	CAMDEN NJ	171.4	PLN	DTVPLN	-DTVP0496
22	WNJS	CAMDEN NJ	171.4	LIC	BLEDT	-20070611AAY
22	WLIW-DT	GARDEN CITY NY	333.9	PLN	DTVPLN	-DTVP0499
22	WPMY	PITTSBURGH PA	309.8	LIC	BLCT	-20000724ABO
22	WYOU	SCRANTON PA	249.5	LIC	BLCT	-19861015KF
22	WRIC-DT	PETERSBURG VA	187.6	PLN	DTVPLN	-DTVP0509
22	WRIC-TV	PETERSBURG VA	187.6	CP	BPCDT	-20080618ADU
23	WNJS	CAMDEN NJ	171.4	LIC	BLET	-20070611AAZ
23	WLYH-TV	LANCASTER PA	139.8	LIC	BLCDT	-20040922AAC
23	WLYH-DT	LANCASTER PA	139.8	PLN	DTVPLN	-DTVP0539
23	WCVE-TV	RICHMOND VA	187.6	LIC	BLET	-20030520AKD
24	WUTB	BALTIMORE MD	33.5	LIC	BLCT	-19860103KG
24	WNVC	FAIRFAX VA	55.2	CP MOD	BMPEDT	-20080609ACI
25	WHAG-TV	HAGERSTOWN MD	137.3	CP	BPCT	-20021203ACY
26	WETA-TV	WASHINGTON DC	43.1	LIC	BMLET	-20031216AAB
26	WHAG-TV	HAGERSTOWN MD	137.3	CP MOD	BMPCDT	-20080619AJL
29	WMPB-DT	BALTIMORE MD	51.0	PLN	DTVPLN	-DTVP0747
29	WTXF-TV	PHILADELPHIA PA	164.1	LIC	BLCT	-2289
29	WVIR-TV	CHARLOTTESVILLE VA	198.9	LIC	BLCT	-19930210KE
30	WGCB-DT	RED LION PA	99.5	PLN	DTVPLN	-DTVP0800
30	WGCB-TV	RED LION PA	99.5	LIC	BLCDT	-20050615AAB
30	WNVT	GOLDVEIN VA	83.4	LIC	BLEDT	-20031230AAR
30	WNVT-DT	GOLDVEIN VA	83.4	PLN	DTVPLN	-DTVP0806
36	WTTG-DT	WASHINGTON DC	41.3	PLN	DTVPLN	-DTVP1006
23	W27DC-LD	ROMNEY WV	184.7	APP	USERRECORD-01	

Proposed station is beyond the site to
nearest cell evaluation distance

##

Analysis of Interference to Affected Station 8

Analysis of current record

Channel	Call	City/State	Application	Ref. No.
22	W22DA	FREDERICK MD	BLTTL	-20050207AEK

Stations Potentially Affecting This Station

Chan	Call	City/State	Dist(km)	Status	Application	Ref. No.
15	WLYH-TV	LANCASTER PA	137.6	LIC	BMLCT	-20041102AFK
15	WFDC-TV	ARLINGTON VA	57.8	LIC	BLCDT	-20070215AAB
15	WTMW-DT	ARLINGTON VA	57.8	PLN	DTVPLN	-DTVP0200
15	WFDC-TV	ARLINGTON VA	57.8	CP	BPCDT	-20080618AKE
21	WHP-TV	HARRISBURG PA	125.9	LIC	BLCT	-2171
21	WHP-TV	HARRISBURG PA	125.9	CP MOD	BMPCDT	-20080606AEJ
21	WVPY	FRONT ROYAL VA	80.8	LIC	BLEDT	-20021220ADZ
21	WVPY-DT	FRONT ROYAL VA	80.8	PLN	DTVPLN	-DTVP0461
22	WMPT	ANNAPOLIS MD	86.6	LIC	BLET	-20030903ABE
22	WNJS-DT	CAMDEN NJ	234.0	PLN	DTVPLN	-DTVP0496
22	WNJS	CAMDEN NJ	234.0	LIC	BLEDT	-20070611AAY
22	WLIW-DT	GARDEN CITY NY	382.4	PLN	DTVPLN	-DTVP0499
22	WFXP-DT	ERIE PA	369.7	PLN	DTVPLN	-DTVP0502
22	WFXP	ERIE PA	369.7	CP MOD	BMPCDT	-20070404ACJ
22	WPMY	PITTSBURGH PA	224.1	LIC	BLCT	-20000724ABO
22	WYOU	SCRANTON PA	249.0	LIC	BLCT	-19861015KF
22	WRIC-DT	PETERSBURG VA	202.2	PLN	DTVPLN	-DTVP0509
22	WRIC-TV	PETERSBURG VA	202.2	CP	BPCDT	-20080618ADU
23	WDDN-LP	WASHINGTON DC	54.5	LIC	BLTTL	-20080327AAI
24	WNVC	FAIRFAX VA	57.0	CP MOD	BMPEDT	-20080609ACI

26	WHAG-TV	HAGERSTOWN MD	52.8	CP MOD	BMPCDT	-20080619AJL
29	WMPB-DT	BALTIMORE MD	65.6	PLN	DTVPLN	-DTVP0747
30	WGCB-DT	RED LION PA	102.8	PLN	DTVPLN	-DTVP0800
30	WGCB-TV	RED LION PA	102.8	LIC	BLCDT	-20050615AAB
30	WNVT	GOLDVEIN VA	78.4	LIC	BLEDT	-20031230AAR
30	WNVT-DT	GOLDVEIN VA	78.4	PLN	DTVPLN	-DTVP0806
36	WTTG-DT	WASHINGTON DC	56.5	PLN	DTVPLN	-DTVP1006
36	WITF-DT	HARRISBURG PA	126.0	PLN	DTVPLN	-DTVP1032
23	W27DC-LD	ROMNEY WV	102.5	APP	USERRECORD	-01

Proposal causes no interference

##

Analysis of Interference to Affected Station 9

NTSC Baseline Analysis

Channel	Call	City/State	Application Ref. No.
22	WPTTTV	PITTSBURGH PA	DTVPLN -NPLN1153

Stations Potentially Affecting This Station

Chan	Call	City/State	Dist(km)	Status	Application Ref. No.	
15	WPSX-DT	CLEARFIELD PA	131.7	PLN	DTVPLN	-DTVP0188
15	WTAPTV	PARKERSBURG WV	198.6	PLN	DTVPLN	-NPLN0943
19	WTWBTV	JOHNSTOWN PA	55.3	PLN	DTVPLN	-NPLN1056
20	WFMJ-DT	YOUNGSTOWN OH	105.2	PLN	DTVPLN	-DTVP0414
21	WFMJTV	YOUNGSTOWN OH	105.2	PLN	DTVPLN	-NPLN1122
21	WVPY-DT	FRONT ROYAL VA	202.9	PLN	DTVPLN	-DTVP0461
22	WMPT	ANNAPOLIS MD	309.8	PLN	DTVPLN	-NPLN1145
22	WKEF	DAYTON OH	394.3	PLN	DTVPLN	-NPLN1150
22	WFXP-DT	ERIE PA	180.4	PLN	DTVPLN	-DTVP0502
22	WYOU	SCRANTON PA	333.9	PLN	DTVPLN	-NPLN1154
22	WRIC-DT	PETERSBURG VA	373.2	PLN	DTVPLN	-DTVP0509
23	WAKCTV	AKRON OH	171.6	PLN	DTVPLN	-NPLN1186
23	WATMTV	ALTOONA PA	108.8	PLN	DTVPLN	-NPLN1189
24	WATM-DT	ALTOONA PA	108.8	PLN	DTVPLN	-DTVP0582
24	WNPBTV	MORGANTOWN WV	82.8	PLN	DTVPLN	-NPLN1234
25	KDKA-DT	PITTSBURGH PA	26.0	PLN	DTVPLN	-DTVP0614
26	WQEX-DT	PITTSBURGH PA	20.7	PLN	DTVPLN	-DTVP0651
29	WWCP-DT	JOHNSTOWN PA	56.1	PLN	DTVPLN	-DTVP0761
30	WTWB-DT	JOHNSTOWN PA	55.3	PLN	DTVPLN	-DTVP0799
36	WGPT	OAKLAND MD	120.7	PLN	DTVPLN	-NPLN1521
36	WYTV-DT	YOUNGSTOWN OH	103.6	PLN	DTVPLN	-DTVP1030

Results for: 22N PA PITTSBURGH DTVPLN NPLN1153 PLN

	POPULATION	AREA (sq km)
within Noise Limited Contour	2800997	17299.1
not affected by terrain losses	2711083	16053.1
lost to NTSC IX	132312	1546.5
lost to additional IX by ATV	6252	105.8
lost to all IX	138564	1652.3

Analysis of current record

Channel	Call	City/State	Application Ref. No.
22	WPMY	PITTSBURGH PA	BLCT -20000724ABO

Stations Potentially Affecting This Station

Chan	Call	City/State	Dist(km)	Status	Application Ref. No.	
15	WPSX-DT	CLEARFIELD PA	131.7	PLN	DTVPLN	-DTVP0188
15	WPSU-TV	CLEARFIELD PA	131.6	CP MOD	BMPEDT	-20030527ADP
15	WTAP-TV	PARKERSBURG WV	198.6	LIC	BLCT	-20040416ACM
19	WPCW	JEANNETTE PA	57.7	LIC	BLCT	-20030512ABA
20	WFMJ-DT	YOUNGSTOWN OH	105.2	PLN	DTVPLN	-DTVP0414
20	WFMJ-TV	YOUNGSTOWN OH	105.2	CP	BPCDT	-19991027AAV
21	WFMJ-TV	YOUNGSTOWN OH	105.2	CP	BPCT	-20060516ABT
21	WVPY	FRONT ROYAL VA	202.9	LIC	BLEDT	-20021220ADZ

21	WVPY-DT	FRONT ROYAL VA	202.9	PLN	DTVPLN	-DTVP0461
22	WMPT	ANNAPOLIS MD	309.8	LIC	BLET	-20030903ABE
22	WKEF	DAYTON OH	394.3	LIC	BLCT	-2584
22	WFXP-DT	ERIE PA	180.4	PLN	DTVPLN	-DTVP0502
22	WFXP	ERIE PA	180.3	CP MOD	BMPCDT	-20070404ACJ
22	WYOU	SCRANTON PA	333.9	LIC	BLCT	-19861015KF
22	WRIC-DT	PETERSBURG VA	373.2	PLN	DTVPLN	-DTVP0509
22	WRIC-TV	PETERSBURG VA	373.3	CP	BPCDT	-20080618ADU
23	WVPX	AKRON OH	171.6	CP	BPCDT	-20070625ACA
23	WVPX	AKRON OH	171.6	LIC	BLCT	-20010627ABZ
23	WATM-TV	ALTOONA PA	108.8	LIC	BLCT	-19990311KG
24	WATM-TV	ALTOONA PA	108.8	LIC	BLCDT	-20050603ACF
24	WATM-DT	ALTOONA PA	108.8	PLN	DTVPLN	-DTVP0582
24	WNPB-TV	MORGANTOWN WV	82.8	LIC	BLET	-19930824KG
25	KDKA-TV	PITTSBURGH PA	26.0	LIC	BLCDT	-20041004ACS
25	KDKA-DT	PITTSBURGH PA	26.0	PLN	DTVPLN	-DTVP0614
26	WQEX-DT	PITTSBURGH PA	20.7	PLN	DTVPLN	-DTVP0651
29	WWCP-TV	JOHNSTOWN PA	56.1	LIC	BLCDT	-20050606AIE
29	WWCP-DT	JOHNSTOWN PA	56.1	PLN	DTVPLN	-DTVP0761
30	WTWB-DT	JOHNSTOWN PA	55.3	PLN	DTVPLN	-DTVP0799
36	WGPT	OAKLAND MD	120.7	CP	BPET	-20000502ABG
36	WGPT	OAKLAND MD	120.7	CP	BPEDT	-20080318AAB
36	WYTV-DT	YOUNGSTOWN OH	103.6	PLN	DTVPLN	-DTVP1030
23	W27DC-LD	ROMNEY WV	152.0	APP	USERRECORD	-01

Proposal causes no interference

##

Analysis of Interference to Affected Station 10

Analysis of current record

Channel	Call	City/State	Application	Ref. No.
22	W22CY	CLARKSBURG WV	BLTTL	-20060120ADM

Stations Potentially Affecting This Station

Chan	Call	City/State	Dist(km)	Status	Application	Ref. No.
15	WTAP-TV	PARKERSBURG WV	109.5	LIC	BLCT	-20040416ACM
21	W21CJ	CLARKSBURG WV	0.0	LIC	BLTTL	-20050915ACQ
22	WLEX-DT	LEXINGTON KY	387.8	PLN	DTVPLN	-DTVP0483
22	WKPI-TV	PIKEVILLE KY	294.6	LIC	BMLET	-19830426KN
22	WMPT	ANNAPOLIS MD	319.1	LIC	BLET	-20030903ABE
22	WKEF	DAYTON OH	343.7	LIC	BLCT	-2584
22	WVEX-LP	MARIETTA OH	94.9	CP	BPTTL	-20080414AAS
22	W22DD	NEWCOMERSTOWN OH	154.5	CP	BNPTTL	-20000829AXG
22	WFXP-DT	ERIE PA	308.1	PLN	DTVPLN	-DTVP0502
22	WFXP	ERIE PA	307.9	CP MOD	BMPCDT	-20070404ACJ
22	WPMY	PITTSBURGH PA	138.4	LIC	BLCT	-20000724ABO
22	WRIC-DT	PETERSBURG VA	305.7	PLN	DTVPLN	-DTVP0509
22	WRIC-TV	PETERSBURG VA	305.7	CP	BPCDT	-20080618ADU
25	KDKA-TV	PITTSBURGH PA	137.5	LIC	BLCDT	-20041004ACS
25	KDKA-DT	PITTSBURGH PA	137.5	PLN	DTVPLN	-DTVP0614
26	WQEX-DT	PITTSBURGH PA	133.1	PLN	DTVPLN	-DTVP0651
29	WWCP-TV	JOHNSTOWN PA	140.3	LIC	BLCDT	-20050606AIE
29	WWCP-DT	JOHNSTOWN PA	140.3	PLN	DTVPLN	-DTVP0761
30	WTWB-DT	JOHNSTOWN PA	139.6	PLN	DTVPLN	-DTVP0799
36	WGPT	OAKLAND MD	87.3	CP	BPET	-20000502ABG
36	WGPT	OAKLAND MD	87.3	CP	BPEDT	-20080318AAB
23	W27DC-LD	ROMNEY WV	135.8	APP	USERRECORD	-01

Proposed station is beyond the site to
nearest cell evaluation distance

##

Analysis of Interference to Affected Station 11

Analysis of current record

Channel	Call	City/State	Application Ref. No.
22	W22CV	MOOREFIELD WV	BLTT -20030429AAL

Stations Potentially Affecting This Station

Chan	Call	City/State	Dist(km)	Status	Application Ref. No.
14	WHTJ-DT	CHARLOTTESVILLE VA	117.1	PLN	DTVPLN -DTVP0152
19	WCAV	CHARLOTTESVILLE VA	117.0	CP	BPCDT -20080403ACY
21	WVPY	FRONT ROYAL VA	50.0	LIC	BLEDT -20021220ADZ
21	WVPY-DT	FRONT ROYAL VA	50.0	PLN	DTVPLN -DTVP0461
22	WKPI-TV	PIKEVILLE KY	368.1	LIC	BMLET -19830426KN
22	WMPT	ANNAPOLIS MD	198.7	LIC	BLET -20030903ABE
22	W22DA	FREDERICK MD	125.4	LIC	BLTTL -20050207AEK
22	WLFL	RALEIGH NC	363.3	LIC	BLCT -19861113KR
22	WNJS-DT	CAMDEN NJ	359.0	PLN	DTVPLN -DTVP0496
22	WNJS	CAMDEN NJ	359.0	LIC	BLEDT -20070611AAY
22	WFXP-DT	ERIE PA	353.8	PLN	DTVPLN -DTVP0502
22	WFXP	ERIE PA	353.7	CP MOD	BMPCDT -20070404ACJ
22	WPMY	PITTSBURGH PA	176.2	LIC	BLCT -20000724ABO
22	WYOU	SCRANTON PA	355.5	LIC	BLCT -19861015KF
22	WRIC-DT	PETERSBURG VA	199.2	PLN	DTVPLN -DTVP0509
22	WRIC-TV	PETERSBURG VA	199.3	CP	BPCDT -20080618ADU
26	WHAG-TV	HAGERSTOWN MD	110.9	CP MOD	BMPCDT -20080619AJL
29	WWCP-TV	JOHNSTOWN PA	134.9	LIC	BLCDT -20050606AIE
29	WWCP-DT	JOHNSTOWN PA	134.9	PLN	DTVPLN -DTVP0761
30	WTWB-DT	JOHNSTOWN PA	135.0	PLN	DTVPLN -DTVP0799
30	WNVT	GOLDVEIN VA	133.2	LIC	BLEDT -20031230AAR
30	WNVT-DT	GOLDVEIN VA	133.2	PLN	DTVPLN -DTVP0806
36	WGPT	OAKLAND MD	57.4	CP	BPET -20000502ABG
36	WGPT	OAKLAND MD	57.4	CP	BPEDT -20080318AAB
23	W27DC-LD	ROMNEY WV	39.9	APP	USERRECORD-01

Proposal causes no interference

##

Analysis of Interference to Affected Station 12

Analysis of current record

Channel	Call	City/State	Application Ref. No.
23	WDDN-LP	WASHINGTON DC	BLTTL -20080327AAI

Stations Potentially Affecting This Station

Chan	Call	City/State	Dist(km)	Status	Application Ref. No.
15	WFDC-TV	ARLINGTON VA	7.0	LIC	BLCDT -20070215AAB
15	WTMW-DT	ARLINGTON VA	7.0	PLN	DTVPLN -DTVP0200
15	WFDC-TV	ARLINGTON VA	7.0	CP	BPCDT -20080618AKE
16	WJAL-DT	HAGERSTOWN MD	126.2	PLN	DTVPLN -DTVP0223
16	WBOC-TV	SALISBURY MD	134.3	LIC	BLCT -20000918ABE
20	WDCA	WASHINGTON DC	5.4	CP	BMXPCT -20060519ACH
21	WBOC-TV	SALISBURY MD	134.3	LIC	BLCDT -20060703ABR
21	WBOC-DT	SALISBURY MD	134.4	PLN	DTVPLN -DTVP0441
21	WVPY	FRONT ROYAL VA	110.2	LIC	BLEDT -20021220ADZ
21	WVPY-DT	FRONT ROYAL VA	110.2	PLN	DTVPLN -DTVP0461
22	WMPT	ANNAPOLIS MD	38.7	LIC	BLET -20030903ABE
22	W22DA	FREDERICK MD	54.5	LIC	BLTTL -20050207AEK
23	WUNK-DT	GREENVILLE NC	386.4	PLN	DTVPLN -DTVP0530
23	WUNK-TV	GREENVILLE NC	386.2	LIC	BLEDT -20021007ABG
23	WNJS	CAMDEN NJ	206.7	LIC	BLET -20070611AAZ
23	WATM-TV	ALTOONA PA	210.7	LIC	BLCT -19990311KG
23	WLYH-TV	LANCASTER PA	149.2	LIC	BLCDT -20040922AAC
23	WLYH-DT	LANCASTER PA	149.2	PLN	DTVPLN -DTVP0539
23	WDWA-LP	CLARKS CORNER VA	73.3	LIC	BLTTL -20080814AAR
23	WCVE-TV	RICHMOND VA	172.0	LIC	BLET -20030520AKD

24	WUTB	BALTIMORE MD	40.9	LIC	BLCT	-19860103KG
24	WNVC	FAIRFAX VA	20.0	CP MOD	BMPEDT	-20080609ACI
25	WHAG-TV	HAGERSTOWN MD	107.3	CP	BPCT	-20021203ACY
26	WETA-TV	WASHINGTON DC	5.7	LIC	BMLET	-20031216AAB
26	WHAG-TV	HAGERSTOWN MD	107.3	CP MOD	BMPCDT	-20080619AJL
27	WETA-TV	WASHINGTON DC	5.9	LIC	BLEDT	-20070727ACJ
27	WETA-DT	WASHINGTON DC	5.8	PLN	DTVPLN	-DTVP0667
30	WGCB-DT	RED LION PA	108.5	PLN	DTVPLN	-DTVP0800
30	WGCB-TV	RED LION PA	108.5	LIC	BLCDT	-20050615AAB
30	WNVT	GOLDVEIN VA	52.9	LIC	BLEDT	-20031230AAR
30	WNVT-DT	GOLDVEIN VA	52.9	PLN	DTVPLN	-DTVP0806
38	WWTD-LD	WASHINGTON DC	7.0	CP	BDCCDTL	-20061013AEG
38	WJZ-TV	BALTIMORE MD	51.1	CP	BPCDT	-20000501ADV
38	WJZ-DT	BALTIMORE MD	51.1	PLN	DTVPLN	-DTVP1048
38	WMAR-TV	BALTIMORE MD	51.1	CP	BPCDT	-20080222ABC
38	WJZ-TV	BALTIMORE MD	51.1	LIC	BLCDT	-20050128AKU
23	W27DC-LD	ROMNEY WV	147.1	APP	USERRECORD-01	

Total scenarios = 12

Result key: 1
Scenario 1 Affected station 12
Before Analysis

Results for: 23N DC WASHINGTON BLTTL 20080327AAI LIC

	POPULATION	AREA (sq km)
within Noise Limited Contour	2867792	2918.2
not affected by terrain losses	2844789	2892.3
lost to NTSC IX	1530687	1642.3
lost to additional IX by ATV	4955	5.0
lost to all IX	1535642	1647.3

Potential Interfering Stations Included in above Scenario 1

20N DC WASHINGTON	BMXPCT	20060519ACH	CP
22N MD ANNAPOLIS	BLET	20030903ABE	LIC
23N NJ CAMDEN	BLET	20070611AAZ	LIC
23N PA ALTOONA	BLCT	19990311KG	LIC
23N VA CLARKS CORNER	BLTTL	20080814AAR	LIC
23N VA RICHMOND	BLET	20030520AKD	LIC
24N MD BALTIMORE	BLCT	19860103KG	LIC
26N DC WASHINGTON	BMLET	20031216AAB	LIC
15A VA ARLINGTON	BLCDT	20070215AAB	LIC
23A PA LANCASTER	BLCDT	20040922AAC	LIC
24A VA FAIRFAX	BMPEDT	20080609ACI	CP
27A DC WASHINGTON	BLEDT	20070727ACJ	LIC

After Analysis

Results for: 23N DC WASHINGTON BLTTL 20080327AAI LIC

	POPULATION	AREA (sq km)
within Noise Limited Contour	2867792	2918.2
not affected by terrain losses	2844789	2892.3
lost to NTSC IX	1530687	1642.3
lost to additional IX by ATV	4955	5.0
lost to all IX	1535642	1647.3

Potential Interfering Stations Included in above Scenario 1

20N DC WASHINGTON	BMXPCT	20060519ACH	CP
22N MD ANNAPOLIS	BLET	20030903ABE	LIC
23N NJ CAMDEN	BLET	20070611AAZ	LIC
23N PA ALTOONA	BLCT	19990311KG	LIC
23N VA CLARKS CORNER	BLTTL	20080814AAR	LIC
23N VA RICHMOND	BLET	20030520AKD	LIC
24N MD BALTIMORE	BLCT	19860103KG	LIC
26N DC WASHINGTON	BMLET	20031216AAB	LIC
15A VA ARLINGTON	BLCDT	20070215AAB	LIC

```
23A PA LANCASTER            BLCDT     20040922AAC  LIC
24A VA FAIRFAX              BMPEDT    20080609ACI  CP
27A DC WASHINGTON           BLEDT     20070727ACJ  LIC
23A WV ROMNEY               USERRECORD01           APP
 *Percent new DTV interference without proposal:     53.5  BLTTL     20080327AAI
 *Percent new DTV interference with proposal:        53.5  BLTTL     20080327AAI


Result key:        2
Scenario        2  Affected station       12
Before Analysis

Results for: 23N DC WASHINGTON           BLTTL     20080327AAI  LIC
                                   POPULATION   AREA (sq km)
   within Noise Limited Contour     2867792       2918.2
   not affected by terrain losses   2844789       2892.3
   lost to NTSC IX                  1530687       1642.3
   lost to additional IX by ATV        4955          5.0
   lost to all IX                   1535642       1647.3

 Potential Interfering Stations Included in above Scenario     2

20N DC WASHINGTON           BMXPCT    20060519ACH  CP
22N MD ANNAPOLIS            BLET      20030903ABE  LIC
23N NJ CAMDEN               BLET      20070611AAZ  LIC
23N PA ALTOONA              BLCT      19990311KG   LIC
23N VA CLARKS CORNER        BLTTL     20080814AAR  LIC
23N VA RICHMOND             BLET      20030520AKD  LIC
24N MD BALTIMORE            BLCT      19860103KG   LIC
26N DC WASHINGTON           BMLET     20031216AAB  LIC
15A VA ARLINGTON            BLCDT     20070215AAB  LIC
23A PA LANCASTER            BLCDT     20040922AAC  LIC
24A VA FAIRFAX              BMPEDT    20080609ACI  CP
27A DC WASHINGTON           DTVPLN    DTVP0667     PLN

After Analysis

Results for: 23N DC WASHINGTON           BLTTL     20080327AAI  LIC
                                   POPULATION   AREA (sq km)
   within Noise Limited Contour     2867792       2918.2
   not affected by terrain losses   2844789       2892.3
   lost to NTSC IX                  1530687       1642.3
   lost to additional IX by ATV        4955          5.0
   lost to all IX                   1535642       1647.3

 Potential Interfering Stations Included in above Scenario     2

20N DC WASHINGTON           BMXPCT    20060519ACH  CP
22N MD ANNAPOLIS            BLET      20030903ABE  LIC
23N NJ CAMDEN               BLET      20070611AAZ  LIC
23N PA ALTOONA              BLCT      19990311KG   LIC
23N VA CLARKS CORNER        BLTTL     20080814AAR  LIC
23N VA RICHMOND             BLET      20030520AKD  LIC
24N MD BALTIMORE            BLCT      19860103KG   LIC
26N DC WASHINGTON           BMLET     20031216AAB  LIC
15A VA ARLINGTON            BLCDT     20070215AAB  LIC
23A PA LANCASTER            BLCDT     20040922AAC  LIC
24A VA FAIRFAX              BMPEDT    20080609ACI  CP
27A DC WASHINGTON           DTVPLN    DTVP0667     PLN
23A WV ROMNEY               USERRECORD01           APP
 *Percent new DTV interference without proposal:     53.5  BLTTL     20080327AAI
 *Percent new DTV interference with proposal:        53.5  BLTTL     20080327AAI


Result key:        3
Scenario        3  Affected station       12
Before Analysis

Results for: 23N DC WASHINGTON           BLTTL     20080327AAI  LIC
```

```
                                  POPULATION   AREA (sq km)
   within Noise Limited Contour     2867792       2918.2
   not affected by terrain losses   2844789       2892.3
   lost to NTSC IX                  1530687       1642.3
   lost to additional IX by ATV        4955          5.0
   lost to all IX                   1535642       1647.3

 Potential Interfering Stations Included in above Scenario     3

20N DC WASHINGTON           BMXPCT    20060519ACH  CP
22N MD ANNAPOLIS            BLET      20030903ABE  LIC
23N NJ CAMDEN               BLET      20070611AAZ  LIC
23N PA ALTOONA              BLCT      19990311KG   LIC
23N VA CLARKS CORNER        BLTTL     20080814AAR  LIC
23N VA RICHMOND             BLET      20030520AKD  LIC
24N MD BALTIMORE            BLCT      19860103KG   LIC
26N DC WASHINGTON           BMLET     20031216AAB  LIC
15A VA ARLINGTON            DTVPLN    DTVP0200     PLN
23A PA LANCASTER            BLCDT     20040922AAC  LIC
24A VA FAIRFAX              BMPEDT    20080609ACI  CP
27A DC WASHINGTON           BLEDT     20070727ACJ  LIC

After Analysis

Results for: 23N DC WASHINGTON           BLTTL     20080327AAI  LIC
                                  POPULATION   AREA (sq km)
   within Noise Limited Contour     2867792       2918.2
   not affected by terrain losses   2844789       2892.3
   lost to NTSC IX                  1530687       1642.3
   lost to additional IX by ATV        4955          5.0
   lost to all IX                   1535642       1647.3

 Potential Interfering Stations Included in above Scenario     3

20N DC WASHINGTON           BMXPCT    20060519ACH  CP
22N MD ANNAPOLIS            BLET      20030903ABE  LIC
23N NJ CAMDEN               BLET      20070611AAZ  LIC
23N PA ALTOONA              BLCT      19990311KG   LIC
23N VA CLARKS CORNER        BLTTL     20080814AAR  LIC
23N VA RICHMOND             BLET      20030520AKD  LIC
24N MD BALTIMORE            BLCT      19860103KG   LIC
26N DC WASHINGTON           BMLET     20031216AAB  LIC
15A VA ARLINGTON            DTVPLN    DTVP0200     PLN
23A PA LANCASTER            BLCDT     20040922AAC  LIC
24A VA FAIRFAX              BMPEDT    20080609ACI  CP
27A DC WASHINGTON           BLEDT     20070727ACJ  LIC
23A WV ROMNEY               USERRECORD01           APP
 *Percent new DTV interference without proposal:     53.5  BLTTL     20080327AAI
 *Percent new DTV interference with proposal:        53.5  BLTTL     20080327AAI


Result key:        4
Scenario        4  Affected station       12
Before Analysis

Results for: 23N DC WASHINGTON           BLTTL     20080327AAI  LIC
                                  POPULATION   AREA (sq km)
   within Noise Limited Contour     2867792       2918.2
   not affected by terrain losses   2844789       2892.3
   lost to NTSC IX                  1530687       1642.3
   lost to additional IX by ATV        4955          5.0
   lost to all IX                   1535642       1647.3

 Potential Interfering Stations Included in above Scenario     4

20N DC WASHINGTON           BMXPCT    20060519ACH  CP
22N MD ANNAPOLIS            BLET      20030903ABE  LIC
23N NJ CAMDEN               BLET      20070611AAZ  LIC
23N PA ALTOONA              BLCT      19990311KG   LIC
```

```
23N VA CLARKS CORNER        BLTTL     20080814AAR  LIC
23N VA RICHMOND             BLET      20030520AKD  LIC
24N MD BALTIMORE            BLCT      19860103KG   LIC
26N DC WASHINGTON           BMLET     20031216AAB  LIC
15A VA ARLINGTON            DTVPLN    DTVP0200     PLN
23A PA LANCASTER            BLCDT     20040922AAC  LIC
24A VA FAIRFAX              BMPEDT    20080609ACI  CP
27A DC WASHINGTON           DTVPLN    DTVP0667     PLN

After Analysis

Results for: 23N DC WASHINGTON           BLTTL     20080327AAI  LIC
                                   POPULATION   AREA (sq km)
   within Noise Limited Contour     2867792       2918.2
   not affected by terrain losses   2844789       2892.3
   lost to NTSC IX                  1530687       1642.3
   lost to additional IX by ATV        4955          5.0
   lost to all IX                   1535642       1647.3

 Potential Interfering Stations Included in above Scenario     4

20N DC WASHINGTON           BMXPCT    20060519ACH  CP
22N MD ANNAPOLIS            BLET      20030903ABE  LIC
23N NJ CAMDEN               BLET      20070611AAZ  LIC
23N PA ALTOONA              BLCT      19990311KG   LIC
23N VA CLARKS CORNER        BLTTL     20080814AAR  LIC
23N VA RICHMOND             BLET      20030520AKD  LIC
24N MD BALTIMORE            BLCT      19860103KG   LIC
26N DC WASHINGTON           BMLET     20031216AAB  LIC
15A VA ARLINGTON            DTVPLN    DTVP0200     PLN
23A PA LANCASTER            BLCDT     20040922AAC  LIC
24A VA FAIRFAX              BMPEDT    20080609ACI  CP
27A DC WASHINGTON           DTVPLN    DTVP0667     PLN
23A WV ROMNEY               USERRECORD01           APP
 *Percent new DTV interference without proposal:     53.5  BLTTL     20080327AAI
 *Percent new DTV interference with proposal:        53.5  BLTTL     20080327AAI


Result key:        5
Scenario        5  Affected station       12
Before Analysis

Results for: 23N DC WASHINGTON           BLTTL     20080327AAI  LIC
                                   POPULATION   AREA (sq km)
   within Noise Limited Contour     2867792       2918.2
   not affected by terrain losses   2844789       2892.3
   lost to NTSC IX                  1530687       1642.3
   lost to additional IX by ATV        4955          5.0
   lost to all IX                   1535642       1647.3

 Potential Interfering Stations Included in above Scenario     5

20N DC WASHINGTON           BMXPCT    20060519ACH  CP
22N MD ANNAPOLIS            BLET      20030903ABE  LIC
23N NJ CAMDEN               BLET      20070611AAZ  LIC
23N PA ALTOONA              BLCT      19990311KG   LIC
23N VA CLARKS CORNER        BLTTL     20080814AAR  LIC
23N VA RICHMOND             BLET      20030520AKD  LIC
24N MD BALTIMORE            BLCT      19860103KG   LIC
26N DC WASHINGTON           BMLET     20031216AAB  LIC
15A VA ARLINGTON            BPCDT     20080618AKE  CP
23A PA LANCASTER            BLCDT     20040922AAC  LIC
24A VA FAIRFAX              BMPEDT    20080609ACI  CP
27A DC WASHINGTON           BLEDT     20070727ACJ  LIC

After Analysis

Results for: 23N DC WASHINGTON           BLTTL     20080327AAI  LIC
                                   POPULATION   AREA (sq km)
```

```
   within Noise Limited Contour     2867792       2918.2
   not affected by terrain losses   2844789       2892.3
   lost to NTSC IX                  1530687       1642.3
   lost to additional IX by ATV        4955          5.0
   lost to all IX                   1535642       1647.3

 Potential Interfering Stations Included in above Scenario     5

20N DC WASHINGTON           BMXPCT    20060519ACH  CP
22N MD ANNAPOLIS            BLET      20030903ABE  LIC
23N NJ CAMDEN               BLET      20070611AAZ  LIC
23N PA ALTOONA              BLCT      19990311KG   LIC
23N VA CLARKS CORNER        BLTTL     20080814AAR  LIC
23N VA RICHMOND             BLET      20030520AKD  LIC
24N MD BALTIMORE            BLCT      19860103KG   LIC
26N DC WASHINGTON           BMLET     20031216AAB  LIC
15A VA ARLINGTON            BPCDT     20080618AKE  CP
23A PA LANCASTER            BLCDT     20040922AAC  LIC
24A VA FAIRFAX              BMPEDT    20080609ACI  CP
27A DC WASHINGTON           BLEDT     20070727ACJ  LIC
23A WV ROMNEY               USERRECORD01           APP
 *Percent new DTV interference without proposal:     53.5  BLTTL     20080327AAI
 *Percent new DTV interference with proposal:        53.5  BLTTL     20080327AAI


Result key:        6
Scenario        6  Affected station       12
Before Analysis

Results for: 23N DC WASHINGTON           BLTTL     20080327AAI  LIC
                                   POPULATION   AREA (sq km)
   within Noise Limited Contour     2867792       2918.2
   not affected by terrain losses   2844789       2892.3
   lost to NTSC IX                  1530687       1642.3
   lost to additional IX by ATV        4955          5.0
   lost to all IX                   1535642       1647.3

 Potential Interfering Stations Included in above Scenario     6

20N DC WASHINGTON           BMXPCT    20060519ACH  CP
22N MD ANNAPOLIS            BLET      20030903ABE  LIC
23N NJ CAMDEN               BLET      20070611AAZ  LIC
23N PA ALTOONA              BLCT      19990311KG   LIC
23N VA CLARKS CORNER        BLTTL     20080814AAR  LIC
23N VA RICHMOND             BLET      20030520AKD  LIC
24N MD BALTIMORE            BLCT      19860103KG   LIC
26N DC WASHINGTON           BMLET     20031216AAB  LIC
15A VA ARLINGTON            BPCDT     20080618AKE  CP
23A PA LANCASTER            BLCDT     20040922AAC  LIC
24A VA FAIRFAX              BMPEDT    20080609ACI  CP
27A DC WASHINGTON           DTVPLN    DTVP0667     PLN

After Analysis

Results for: 23N DC WASHINGTON           BLTTL     20080327AAI  LIC
                                   POPULATION   AREA (sq km)
   within Noise Limited Contour     2867792       2918.2
   not affected by terrain losses   2844789       2892.3
   lost to NTSC IX                  1530687       1642.3
   lost to additional IX by ATV        4955          5.0
   lost to all IX                   1535642       1647.3

 Potential Interfering Stations Included in above Scenario     6

20N DC WASHINGTON           BMXPCT    20060519ACH  CP
22N MD ANNAPOLIS            BLET      20030903ABE  LIC
23N NJ CAMDEN               BLET      20070611AAZ  LIC
23N PA ALTOONA              BLCT      19990311KG   LIC
23N VA CLARKS CORNER        BLTTL     20080814AAR  LIC
```

```
23N VA RICHMOND             BLET      20030520AKD  LIC
24N MD BALTIMORE            BLCT      19860103KG   LIC
26N DC WASHINGTON           BMLET     20031216AAB  LIC
15A VA ARLINGTON            BPCDT     20080618AKE  CP
23A PA LANCASTER            BLCDT     20040922AAC  LIC
24A VA FAIRFAX              BMPEDT    20080609ACI  CP
27A DC WASHINGTON           DTVPLN    DTVP0667     PLN
23A WV ROMNEY               USERRECORD01           APP
 *Percent new DTV interference without proposal:     53.5  BLTTL     20080327AAI
 *Percent new DTV interference with proposal:        53.5  BLTTL     20080327AAI


Result key:        7
Scenario        7  Affected station       12
Before Analysis

Results for: 23N DC WASHINGTON           BLTTL     20080327AAI  LIC
                                   POPULATION   AREA (sq km)
   within Noise Limited Contour     2867792       2918.2
   not affected by terrain losses   2844789       2892.3
   lost to NTSC IX                  1530687       1642.3
   lost to additional IX by ATV        4955          5.0
   lost to all IX                   1535642       1647.3

 Potential Interfering Stations Included in above Scenario     7

20N DC WASHINGTON           BMXPCT    20060519ACH  CP
22N MD ANNAPOLIS            BLET      20030903ABE  LIC
23N NJ CAMDEN               BLET      20070611AAZ  LIC
23N PA ALTOONA              BLCT      19990311KG   LIC
23N VA CLARKS CORNER        BLTTL     20080814AAR  LIC
23N VA RICHMOND             BLET      20030520AKD  LIC
24N MD BALTIMORE            BLCT      19860103KG   LIC
26N DC WASHINGTON           BMLET     20031216AAB  LIC
15A VA ARLINGTON            BLCDT     20070215AAB  LIC
23A PA LANCASTER            BLCDT     20040922AAC  LIC
24A VA FAIRFAX              BMPEDT    20080609ACI  CP
27A DC WASHINGTON           BLEDT     20070727ACJ  LIC

After Analysis

Results for: 23N DC WASHINGTON           BLTTL     20080327AAI  LIC
                                   POPULATION   AREA (sq km)
   within Noise Limited Contour     2867792       2918.2
   not affected by terrain losses   2844789       2892.3
   lost to NTSC IX                  1530687       1642.3
   lost to additional IX by ATV        4955          5.0
   lost to all IX                   1535642       1647.3

 Potential Interfering Stations Included in above Scenario     7

20N DC WASHINGTON           BMXPCT    20060519ACH  CP
22N MD ANNAPOLIS            BLET      20030903ABE  LIC
23N NJ CAMDEN               BLET      20070611AAZ  LIC
23N PA ALTOONA              BLCT      19990311KG   LIC
23N VA CLARKS CORNER        BLTTL     20080814AAR  LIC
23N VA RICHMOND             BLET      20030520AKD  LIC
24N MD BALTIMORE            BLCT      19860103KG   LIC
26N DC WASHINGTON           BMLET     20031216AAB  LIC
15A VA ARLINGTON            BLCDT     20070215AAB  LIC
23A PA LANCASTER            BLCDT     20040922AAC  LIC
24A VA FAIRFAX              BMPEDT    20080609ACI  CP
27A DC WASHINGTON           BLEDT     20070727ACJ  LIC
23A WV ROMNEY               USERRECORD01           APP
 *Percent new DTV interference without proposal:     53.5  BLTTL     20080327AAI
 *Percent new DTV interference with proposal:        53.5  BLTTL     20080327AAI


Result key:        8
```

```
Scenario        8  Affected station       12
Before Analysis

Results for: 23N DC WASHINGTON           BLTTL     20080327AAI  LIC
                                   POPULATION   AREA (sq km)
   within Noise Limited Contour     2867792       2918.2
   not affected by terrain losses   2844789       2892.3
   lost to NTSC IX                  1530687       1642.3
   lost to additional IX by ATV        4955          5.0
   lost to all IX                   1535642       1647.3

 Potential Interfering Stations Included in above Scenario     8

20N DC WASHINGTON           BMXPCT    20060519ACH  CP
22N MD ANNAPOLIS            BLET      20030903ABE  LIC
23N NJ CAMDEN               BLET      20070611AAZ  LIC
23N PA ALTOONA              BLCT      19990311KG   LIC
23N VA CLARKS CORNER        BLTTL     20080814AAR  LIC
23N VA RICHMOND             BLET      20030520AKD  LIC
24N MD BALTIMORE            BLCT      19860103KG   LIC
26N DC WASHINGTON           BMLET     20031216AAB  LIC
15A VA ARLINGTON            BLCDT     20070215AAB  LIC
23A PA LANCASTER            BLCDT     20040922AAC  LIC
24A VA FAIRFAX              BMPEDT    20080609ACI  CP
27A DC WASHINGTON           DTVPLN    DTVP0667     PLN

After Analysis

Results for: 23N DC WASHINGTON           BLTTL     20080327AAI  LIC
                                   POPULATION   AREA (sq km)
   within Noise Limited Contour     2867792       2918.2
   not affected by terrain losses   2844789       2892.3
   lost to NTSC IX                  1530687       1642.3
   lost to additional IX by ATV        4955          5.0
   lost to all IX                   1535642       1647.3

 Potential Interfering Stations Included in above Scenario     8

20N DC WASHINGTON           BMXPCT    20060519ACH  CP
22N MD ANNAPOLIS            BLET      20030903ABE  LIC
23N NJ CAMDEN               BLET      20070611AAZ  LIC
23N PA ALTOONA              BLCT      19990311KG   LIC
23N VA CLARKS CORNER        BLTTL     20080814AAR  LIC
23N VA RICHMOND             BLET      20030520AKD  LIC
24N MD BALTIMORE            BLCT      19860103KG   LIC
26N DC WASHINGTON           BMLET     20031216AAB  LIC
15A VA ARLINGTON            BLCDT     20070215AAB  LIC
23A PA LANCASTER            BLCDT     20040922AAC  LIC
24A VA FAIRFAX              BMPEDT    20080609ACI  CP
27A DC WASHINGTON           DTVPLN    DTVP0667     PLN
23A WV ROMNEY               USERRECORD01           APP
 *Percent new DTV interference without proposal:     53.5  BLTTL     20080327AAI
 *Percent new DTV interference with proposal:        53.5  BLTTL     20080327AAI


Result key:        9
Scenario        9  Affected station       12
Before Analysis

Results for: 23N DC WASHINGTON           BLTTL     20080327AAI  LIC
                                   POPULATION   AREA (sq km)
   within Noise Limited Contour     2867792       2918.2
   not affected by terrain losses   2844789       2892.3
   lost to NTSC IX                  1530687       1642.3
   lost to additional IX by ATV        4955          5.0
   lost to all IX                   1535642       1647.3

 Potential Interfering Stations Included in above Scenario     9
```

```
20N DC WASHINGTON           BMXPCT    20060519ACH  CP
22N MD ANNAPOLIS            BLET      20030903ABE  LIC
23N NJ CAMDEN               BLET      20070611AAZ  LIC
23N PA ALTOONA              BLCT      19990311KG   LIC
23N VA CLARKS CORNER        BLTTL     20080814AAR  LIC
23N VA RICHMOND             BLET      20030520AKD  LIC
24N MD BALTIMORE            BLCT      19860103KG   LIC
26N DC WASHINGTON           BMLET     20031216AAB  LIC
15A VA ARLINGTON            DTVPLN    DTVP0200     PLN
23A PA LANCASTER            BLCDT     20040922AAC  LIC
24A VA FAIRFAX              BMPEDT    20080609ACI  CP
27A DC WASHINGTON           BLEDT     20070727ACJ  LIC

After Analysis

Results for: 23N DC WASHINGTON           BLTTL     20080327AAI  LIC
                                  POPULATION   AREA (sq km)
   within Noise Limited Contour     2867792       2918.2
   not affected by terrain losses   2844789       2892.3
   lost to NTSC IX                  1530687       1642.3
   lost to additional IX by ATV        4955          5.0
   lost to all IX                   1535642       1647.3

 Potential Interfering Stations Included in above Scenario     9

20N DC WASHINGTON           BMXPCT    20060519ACH  CP
22N MD ANNAPOLIS            BLET      20030903ABE  LIC
23N NJ CAMDEN               BLET      20070611AAZ  LIC
23N PA ALTOONA              BLCT      19990311KG   LIC
23N VA CLARKS CORNER        BLTTL     20080814AAR  LIC
23N VA RICHMOND             BLET      20030520AKD  LIC
24N MD BALTIMORE            BLCT      19860103KG   LIC
26N DC WASHINGTON           BMLET     20031216AAB  LIC
15A VA ARLINGTON            DTVPLN    DTVP0200     PLN
23A PA LANCASTER            BLCDT     20040922AAC  LIC
24A VA FAIRFAX              BMPEDT    20080609ACI  CP
27A DC WASHINGTON           BLEDT     20070727ACJ  LIC
23A WV ROMNEY               USERRECORD01           APP
 *Percent new DTV interference without proposal:     53.5  BLTTL     20080327AAI
 *Percent new DTV interference with proposal:        53.5  BLTTL     20080327AAI


Result key:       10
Scenario       10  Affected station       12
Before Analysis

Results for: 23N DC WASHINGTON           BLTTL     20080327AAI  LIC
                                  POPULATION   AREA (sq km)
   within Noise Limited Contour     2867792       2918.2
   not affected by terrain losses   2844789       2892.3
   lost to NTSC IX                  1530687       1642.3
   lost to additional IX by ATV        4955          5.0
   lost to all IX                   1535642       1647.3

 Potential Interfering Stations Included in above Scenario    10

20N DC WASHINGTON           BMXPCT    20060519ACH  CP
22N MD ANNAPOLIS            BLET      20030903ABE  LIC
23N NJ CAMDEN               BLET      20070611AAZ  LIC
23N PA ALTOONA              BLCT      19990311KG   LIC
23N VA CLARKS CORNER        BLTTL     20080814AAR  LIC
23N VA RICHMOND             BLET      20030520AKD  LIC
24N MD BALTIMORE            BLCT      19860103KG   LIC
26N DC WASHINGTON           BMLET     20031216AAB  LIC
15A VA ARLINGTON            DTVPLN    DTVP0200     PLN
23A PA LANCASTER            BLCDT     20040922AAC  LIC
24A VA FAIRFAX              BMPEDT    20080609ACI  CP
27A DC WASHINGTON           DTVPLN    DTVP0667     PLN
```

After Analysis

Results for: 23N DC WASHINGTON BLTTL 20080327AAI LIC

	POPULATION	AREA (sq km)
within Noise Limited Contour	2867792	2918.2
not affected by terrain losses	2844789	2892.3
lost to NTSC IX	1530687	1642.3
lost to additional IX by ATV	4955	5.0
lost to all IX	1535642	1647.3

Potential Interfering Stations Included in above Scenario 10

20N DC WASHINGTON	BMXPCT	20060519ACH	CP
22N MD ANNAPOLIS	BLET	20030903ABE	LIC
23N NJ CAMDEN	BLET	20070611AAZ	LIC
23N PA ALTOONA	BLCT	19990311KG	LIC
23N VA CLARKS CORNER	BLTTL	20080814AAR	LIC
23N VA RICHMOND	BLET	20030520AKD	LIC
24N MD BALTIMORE	BLCT	19860103KG	LIC
26N DC WASHINGTON	BMLET	20031216AAB	LIC
15A VA ARLINGTON	DTVPLN	DTVP0200	PLN
23A PA LANCASTER	BLCDT	20040922AAC	LIC
24A VA FAIRFAX	BMPEDT	20080609ACI	CP
27A DC WASHINGTON	DTVPLN	DTVP0667	PLN
23A WV ROMNEY	USERRECORD01		APP

*Percent new DTV interference without proposal: 53.5 BLTTL 20080327AAI
*Percent new DTV interference with proposal: 53.5 BLTTL 20080327AAI

Result key: 11
Scenario 11 Affected station 12
Before Analysis

Results for: 23N DC WASHINGTON BLTTL 20080327AAI LIC

	POPULATION	AREA (sq km)
within Noise Limited Contour	2867792	2918.2
not affected by terrain losses	2844789	2892.3
lost to NTSC IX	1530687	1642.3
lost to additional IX by ATV	4955	5.0
lost to all IX	1535642	1647.3

Potential Interfering Stations Included in above Scenario 11

20N DC WASHINGTON	BMXPCT	20060519ACH	CP
22N MD ANNAPOLIS	BLET	20030903ABE	LIC
23N NJ CAMDEN	BLET	20070611AAZ	LIC
23N PA ALTOONA	BLCT	19990311KG	LIC
23N VA CLARKS CORNER	BLTTL	20080814AAR	LIC
23N VA RICHMOND	BLET	20030520AKD	LIC
24N MD BALTIMORE	BLCT	19860103KG	LIC
26N DC WASHINGTON	BMLET	20031216AAB	LIC
15A VA ARLINGTON	BPCDT	20080618AKE	CP
23A PA LANCASTER	BLCDT	20040922AAC	LIC
24A VA FAIRFAX	BMPEDT	20080609ACI	CP
27A DC WASHINGTON	BLEDT	20070727ACJ	LIC

After Analysis

Results for: 23N DC WASHINGTON BLTTL 20080327AAI LIC

	POPULATION	AREA (sq km)
within Noise Limited Contour	2867792	2918.2
not affected by terrain losses	2844789	2892.3
lost to NTSC IX	1530687	1642.3
lost to additional IX by ATV	4955	5.0
lost to all IX	1535642	1647.3

Potential Interfering Stations Included in above Scenario 11

20N DC WASHINGTON	BMXPCT	20060519ACH	CP

```
22N MD ANNAPOLIS            BLET      20030903ABE  LIC
23N NJ CAMDEN               BLET      20070611AAZ  LIC
23N PA ALTOONA              BLCT      19990311KG   LIC
23N VA CLARKS CORNER        BLTTL     20080814AAR  LIC
23N VA RICHMOND             BLET      20030520AKD  LIC
24N MD BALTIMORE            BLCT      19860103KG   LIC
26N DC WASHINGTON           BMLET     20031216AAB  LIC
15A VA ARLINGTON            BPCDT     20080618AKE  CP
23A PA LANCASTER            BLCDT     20040922AAC  LIC
24A VA FAIRFAX              BMPEDT    20080609ACI  CP
27A DC WASHINGTON           BLEDT     20070727ACJ  LIC
23A WV ROMNEY               USERRECORD01           APP
 *Percent new DTV interference without proposal:     53.5  BLTTL     20080327AAI
 *Percent new DTV interference with proposal:        53.5  BLTTL     20080327AAI


Result key:       12
Scenario       12  Affected station       12
Before Analysis

Results for: 23N DC WASHINGTON           BLTTL     20080327AAI  LIC
                                   POPULATION   AREA (sq km)
   within Noise Limited Contour     2867792       2918.2
   not affected by terrain losses   2844789       2892.3
   lost to NTSC IX                  1530687       1642.3
   lost to additional IX by ATV        4955          5.0
   lost to all IX                   1535642       1647.3

 Potential Interfering Stations Included in above Scenario    12

20N DC WASHINGTON           BMXPCT    20060519ACH  CP
22N MD ANNAPOLIS            BLET      20030903ABE  LIC
23N NJ CAMDEN               BLET      20070611AAZ  LIC
23N PA ALTOONA              BLCT      19990311KG   LIC
23N VA CLARKS CORNER        BLTTL     20080814AAR  LIC
23N VA RICHMOND             BLET      20030520AKD  LIC
24N MD BALTIMORE            BLCT      19860103KG   LIC
26N DC WASHINGTON           BMLET     20031216AAB  LIC
15A VA ARLINGTON            BPCDT     20080618AKE  CP
23A PA LANCASTER            BLCDT     20040922AAC  LIC
24A VA FAIRFAX              BMPEDT    20080609ACI  CP
27A DC WASHINGTON           DTVPLN    DTVP0667     PLN

After Analysis

Results for: 23N DC WASHINGTON           BLTTL     20080327AAI  LIC
                                   POPULATION   AREA (sq km)
   within Noise Limited Contour     2867792       2918.2
   not affected by terrain losses   2844789       2892.3
   lost to NTSC IX                  1530687       1642.3
   lost to additional IX by ATV        4955          5.0
   lost to all IX                   1535642       1647.3

 Potential Interfering Stations Included in above Scenario    12

20N DC WASHINGTON           BMXPCT    20060519ACH  CP
22N MD ANNAPOLIS            BLET      20030903ABE  LIC
23N NJ CAMDEN               BLET      20070611AAZ  LIC
23N PA ALTOONA              BLCT      19990311KG   LIC
23N VA CLARKS CORNER        BLTTL     20080814AAR  LIC
23N VA RICHMOND             BLET      20030520AKD  LIC
24N MD BALTIMORE            BLCT      19860103KG   LIC
26N DC WASHINGTON           BMLET     20031216AAB  LIC
15A VA ARLINGTON            BPCDT     20080618AKE  CP
23A PA LANCASTER            BLCDT     20040922AAC  LIC
24A VA FAIRFAX              BMPEDT    20080609ACI  CP
27A DC WASHINGTON           DTVPLN    DTVP0667     PLN
23A WV ROMNEY               USERRECORD01           APP
 *Percent new DTV interference without proposal:     53.5  BLTTL     20080327AAI
```

*Percent new DTV interference with proposal: 53.5 BLTTL 20080327AAI

##

Analysis of Interference to Affected Station 13

Analysis of current record

Channel	Call	City/State	Application Ref. No.
23	W23DF	SALISBURY MD	BNPTTL -20000807ABV

Stations Potentially Affecting This Station

Chan	Call	City/State	Dist(km)	Status	Application Ref. No.
15	WFDC-TV	ARLINGTON VA	142.4	LIC	BLCDT -20070215AAB
15	WTMW-DT	ARLINGTON VA	142.4	PLN	DTVPLN -DTVP0200
15	WFDC-TV	ARLINGTON VA	142.4	CP	BPCDT -20080618AKE
16	WBOC-TV	SALISBURY MD	16.2	LIC	BLCT -20000918ABE
21	WBOC-TV	SALISBURY MD	16.2	LIC	BLCDT -20060703ABR
21	WBOC-DT	SALISBURY MD	16.2	PLN	DTVPLN -DTVP0441
22	WMPT	ANNAPOLIS MD	112.2	LIC	BLET -20030903ABE
22	W22DH-D	SALISBURY MD	5.5	CP	BDCCDTL -20061027AGV
23	WDDN-LP	WASHINGTON DC	143.6	LIC	BLTTL -20080327AAI
23	W23CX	SALISBURY MD	31.4	LIC	BLTTL -20070730AKY
23	WUNK-DT	GREENVILLE NC	358.5	PLN	DTVPLN -DTVP0530
23	WUNK-TV	GREENVILLE NC	358.3	LIC	BLEDT -20021007ABG
23	WNJS	CAMDEN NJ	166.1	LIC	BLET -20070611AAZ
23	WHSI-DT	SMITHTOWN NY	362.1	PLN	DTVPLN -DTVP0537
23	WFTY-TV	SMITHTOWN NY	362.1	LIC	BLCDT -20030113ABS
23	WATM-TV	ALTOONA PA	344.9	LIC	BLCT -19990311KG
23	WLYH-TV	LANCASTER PA	223.6	LIC	BLCDT -20040922AAC
23	WLYH-DT	LANCASTER PA	223.6	PLN	DTVPLN -DTVP0539
23	WITD-CA	CHESAPEAKE VA	188.3	LIC	BLTTA -20060614AAE
23	WITD-CA	CHESAPEAKE VA	188.3	CP MOD	BMPTTA -20060719ADY
23	WCVE-TV	RICHMOND VA	197.7	LIC	BLET -20030520AKD
27	WETA-TV	WASHINGTON DC	142.7	LIC	BLEDT -20070727ACJ
27	WETA-DT	WASHINGTON DC	145.3	PLN	DTVPLN -DTVP0667
38	WJZ-TV	BALTIMORE MD	140.4	CP	BPCDT -20000501ADV
38	WJZ-DT	BALTIMORE MD	140.4	PLN	DTVPLN -DTVP1048
38	WMAR-TV	BALTIMORE MD	140.4	CP	BPCDT -20080222ABC
38	WJZ-TV	BALTIMORE MD	140.4	LIC	BLCDT -20050128AKU
38	W38BN	SALISBURY MD	5.4	LIC	BLTTL -19990812JA
23	W27DC-LD	ROMNEY WV	288.2	APP	USERRECORD-01

Proposal causes no interference

##

Analysis of Interference to Affected Station 14

Analysis of current record

Channel	Call	City/State	Application Ref. No.
23	W23CX	SALISBURY MD	BLTTL -20070730AKY

Stations Potentially Affecting This Station

Chan	Call	City/State	Dist(km)	Status	Application Ref. No.
16	WBOC-TV	SALISBURY MD	42.7	LIC	BLCT -20000918ABE
21	WBOC-TV	SALISBURY MD	42.7	LIC	BLCDT -20060703ABR
21	WBOC-DT	SALISBURY MD	42.7	PLN	DTVPLN -DTVP0441
23	W23DF	SALISBURY MD	31.4	CP	BNPTTL -20000807ABV
23	WUNK-DT	GREENVILLE NC	361.3	PLN	DTVPLN -DTVP0530
23	WUNK-TV	GREENVILLE NC	361.1	LIC	BLEDT -20021007ABG
23	WNJS	CAMDEN NJ	171.1	LIC	BLET -20070611AAZ
23	WHSI-DT	SMITHTOWN NY	357.5	PLN	DTVPLN -DTVP0537
23	WFTY-TV	SMITHTOWN NY	357.5	LIC	BLCDT -20030113ABS

23	WATM-TV	ALTOONA PA	374.7	LIC	BLCT	-19990311KG
23	WLYH-TV	LANCASTER PA	247.1	LIC	BLCDT	-20040922AAC
23	WLYH-DT	LANCASTER PA	247.1	PLN	DTVPLN	-DTVP0539
23	WITD-CA	CHESAPEAKE VA	189.6	LIC	BLTTA	-20060614AAE
23	WITD-CA	CHESAPEAKE VA	189.6	CP MOD	BMPTTA	-20060719ADY
23	WCVE-TV	RICHMOND VA	217.1	LIC	BLET	-20030520AKD
23	W27DC-LD	ROMNEY WV	319.5	APP	USERRECORD	-01

Proposal causes no interference

##

Analysis of Interference to Affected Station 15

NTSC Baseline Analysis

Channel	Call	City/State	Application Ref. No.		
23	WNJS	CAMDEN NJ	DTVPLN	-NPLN1182	

Stations Potentially Affecting This Station

Chan	Call	City/State	Dist(km)	Status	Application Ref. No.	
16	WBOCTV	SALISBURY MD	152.5	PLN	DTVPLN	-NPLN0953
16	WNEPTV	SCRANTON PA	183.6	PLN	DTVPLN	-NPLN0964
22	WMPT	ANNAPOLIS MD	171.4	PLN	DTVPLN	-NPLN1145
22	WNJS-DT	CAMDEN NJ	0.0	PLN	DTVPLN	-DTVP0496
22	WLIW-DT	GARDEN CITY NY	166.8	PLN	DTVPLN	-DTVP0499
22	WYOU	SCRANTON PA	183.7	PLN	DTVPLN	-NPLN1154
23	WXXATV	ALBANY NY	328.5	PLN	DTVPLN	-NPLN1184
23	WHSI-DT	SMITHTOWN NY	205.8	PLN	DTVPLN	-DTVP0537
23	WATMTV	ALTOONA PA	319.8	PLN	DTVPLN	-NPLN1189
23	WLYH-DT	LANCASTER PA	150.2	PLN	DTVPLN	-DTVP0539
23	WCVETV	RICHMOND VA	343.4	PLN	DTVPLN	-NPLN1195
24	WHSWTV	BALTIMORE MD	171.5	PLN	DTVPLN	-NPLN1212
24	WNYE-DT	NEW YORK NY	134.8	PLN	DTVPLN	-DTVP0579
25	WNYETV	NEW YORK NY	134.8	PLN	DTVPLN	-NPLN1254
25	WTVE-DT	READING PA	98.9	PLN	DTVPLN	-DTVP0615
26	KYW-DT	PHILADELPHIA PA	48.8	PLN	DTVPLN	-DTVP0650
27	WGTW-DT	BURLINGTON NJ	48.8	PLN	DTVPLN	-DTVP0678
30	WBIS-DT	NEW YORK NY	130.1	PLN	DTVPLN	-DTVP0794
31	WTGI-DT	WILMINGTON DE	39.0	PLN	DTVPLN	-DTVP0815
31	WBISTV	NEW YORK NY	130.1	PLN	DTVPLN	-NPLN1412
38	WWOR-DT	SECAUCUS NJ	130.1	PLN	DTVPLN	-DTVP1058
38	WOLFTV	SCRANTON PA	204.0	PLN	DTVPLN	-NPLN1549

Results for: 23N NJ CAMDEN DTVPLN NPLN1182 PLN

	POPULATION	AREA (sq km)
within Noise Limited Contour	6123330	18018.8
not affected by terrain losses	6095756	17889.7
lost to NTSC IX	42	1.0
lost to additional IX by ATV	253645	643.4
lost to all IX	253687	644.4

Analysis of current record

Channel	Call	City/State	Application Ref. No.	
23	WNJS	CAMDEN NJ	BLET	-20070611AAZ

Stations Potentially Affecting This Station

Chan	Call	City/State	Dist(km)	Status	Application Ref. No.	
16	WBOC-TV	SALISBURY MD	152.5	LIC	BLCT	-20000918ABE
16	WNEP-TV	SCRANTON PA	183.6	LIC	BLCT	-2623
22	WMPT	ANNAPOLIS MD	171.4	LIC	BLET	-20030903ABE
22	WNJS-DT	CAMDEN NJ	0.0	PLN	DTVPLN	-DTVP0496
22	WNJS	CAMDEN NJ	0.0	LIC	BLEDT	-20070611AAY
22	WLIW-DT	GARDEN CITY NY	166.8	PLN	DTVPLN	-DTVP0499
22	WYOU	SCRANTON PA	183.7	LIC	BLCT	-19861015KF
23	WXXA-TV	ALBANY NY	328.5	LIC	BLCT	-20020314ABC
23	WHSI-DT	SMITHTOWN NY	205.8	PLN	DTVPLN	-DTVP0537

23	WFTY-TV	SMITHTOWN NY	205.8	LIC	BLCDT	-20030113ABS
23	WATM-TV	ALTOONA PA	319.8	LIC	BLCT	-19990311KG
23	WLYH-TV	LANCASTER PA	150.2	LIC	BLCDT	-20040922AAC
23	WLYH-DT	LANCASTER PA	150.2	PLN	DTVPLN	-DTVP0539
23	WCVE-TV	RICHMOND VA	343.4	LIC	BLET	-20030520AKD
24	WUTB	BALTIMORE MD	171.5	LIC	BLCT	-19860103KG
24	WNYE-DT	NEW YORK NY	134.8	PLN	DTVPLN	-DTVP0579
25	WNYE-TV	NEW YORK NY	134.8	LIC	BLET	-19920220KG
25	WTVE-DT	READING PA	98.9	PLN	DTVPLN	-DTVP0615
25	WTVE	READING PA	98.7	CP	BPCDT	-20040518AAZ
26	KYW-TV	PHILADELPHIA PA	48.7	CP	BPCDT	-20080620ABO
26	KYW-DT	PHILADELPHIA PA	48.8	PLN	DTVPLN	-DTVP0650
27	WGTW-TV	BURLINGTON NJ	48.3	LIC	BLCDT	-20060105AAR
27	WGTW-DT	BURLINGTON NJ	48.8	PLN	DTVPLN	-DTVP0678
30	WFUT-TV	NEWARK NJ	134.8	CP	BPCDT	-20080619AEI
30	WPXN-TV	NEW YORK NY	130.1	CP	BPCDT	-19991028ACH
30	WBIS-DT	NEW YORK NY	130.1	PLN	DTVPLN	-DTVP0794
30	WPXN-TV	NEW YORK NY	134.8	STA	BDSTA	-20030715ADF
31	WPPX	WILMINGTON DE	48.3	LIC	BLCDT	-20031203AFL
31	WTGI-DT	WILMINGTON DE	39.0	PLN	DTVPLN	-DTVP0815
31	WPXN-TV	NEW YORK NY	130.1	LIC	BLCT	-19860703KH
38	WWOR-TV	SECAUCUS NJ	134.8	CP MOD	BMPCDT	-20040130AZR
38	WWOR-DT	SECAUCUS NJ	130.1	PLN	DTVPLN	-DTVP1058
38	WSWB	SCRANTON PA	204.0	LIC	BLCT	-19870831KF
23	W27DC-LD	ROMNEY WV	335.3	APP	USERRECORD	-01

Proposal causes no interference

##

Analysis of Interference to Affected Station 16

Analysis of current record

Channel	Call	City/State	Application Ref. No.
23	WDVB-LD	EDISON NJ	BDCCDTL -20061023ABV

Stations Potentially Affecting This Station

Chan	Call	City/State	Dist(km)	Status	Application Ref. No.	
22	WNJS-DT	CAMDEN NJ	97.0	PLN	DTVPLN	-DTVP0496
22	WNJS	CAMDEN NJ	97.0	LIC	BLEDT	-20070611AAY
22	WLIW-DT	GARDEN CITY NY	84.4	PLN	DTVPLN	-DTVP0499
23	WUTF-TV	MARLBOROUGH MA	317.5	LIC	BLCDT	-20041122AIY
23	WHSH-DT	MARLBOROUGH MA	317.5	PLN	DTVPLN	-DTVP0527
23	WNJS	CAMDEN NJ	97.0	LIC	BLET	-20070611AAZ
23	W23AZ	HACKETTSTOWN NJ	51.4	LIC	BLTTL	-20021007AAH
23	WXXA-TV	ALBANY NY	234.2	LIC	BLCT	-20020314ABC
23	WHSI-DT	SMITHTOWN NY	127.7	PLN	DTVPLN	-DTVP0537
23	WFTY-TV	SMITHTOWN NY	127.7	LIC	BLCDT	-20030113ABS
23	WATM-TV	ALTOONA PA	342.1	LIC	BLCT	-19990311KG
23	WLYH-TV	LANCASTER PA	177.8	LIC	BLCDT	-20040922AAC
23	WLYH-DT	LANCASTER PA	177.9	PLN	DTVPLN	-DTVP0539
24	WNYE-DT	NEW YORK NY	42.1	PLN	DTVPLN	-DTVP0579
23	W27DC-LD	ROMNEY WV	392.7	APP	USERRECORD	-01

Proposed station is beyond the site to
nearest cell evaluation distance

##

Analysis of Interference to Affected Station 17

Analysis of current record

Channel	Call	City/State	Application Ref. No.
23	W23AZ	HACKETTSTOWN NJ	BLTTL -20021007AAH

Stations Potentially Affecting This Station

Chan	Call	City/State	Dist(km)	Status	Application	Ref. No.
16	WNEP-TV	SCRANTON PA	94.7	LIC	BLCT	-2623
21	WLIW	GARDEN CITY NY	116.4	CP	BPEDT	-20080317AAQ
22	WNJS-DT	CAMDEN NJ	124.5	PLN	DTVPLN	-DTVP0496
22	WNJS	CAMDEN NJ	124.5	LIC	BLEDT	-20070611AAY
22	WLIW-DT	GARDEN CITY NY	116.4	PLN	DTVPLN	-DTVP0499
22	WYOU	SCRANTON PA	94.8	LIC	BLCT	-19861015KF
23	WUTF-TV	MARLBOROUGH MA	325.8	LIC	BLCDT	-20041122AIY
23	WHSH-DT	MARLBOROUGH MA	325.8	PLN	DTVPLN	-DTVP0527
23	WNJS	CAMDEN NJ	124.5	LIC	BLET	-20070611AAZ
23	WXXA-TV	ALBANY NY	208.0	LIC	BLCT	-20020314ABC
23	WPXJ-TV	BATAVIA NY	347.9	CP	BPCDT	-20080311ACI
23	WHSI-DT	SMITHTOWN NY	158.1	PLN	DTVPLN	-DTVP0537
23	WFTY-TV	SMITHTOWN NY	158.1	LIC	BLCDT	-20030113ABS
23	WATM-TV	ALTOONA PA	305.7	LIC	BLCT	-19990311KG
23	WLYH-TV	LANCASTER PA	152.3	LIC	BLCDT	-20040922AAC
23	WLYH-DT	LANCASTER PA	152.3	PLN	DTVPLN	-DTVP0539
24	WNYE-DT	NEW YORK NY	72.2	PLN	DTVPLN	-DTVP0579
25	WTVE-DT	READING PA	93.6	PLN	DTVPLN	-DTVP0615
25	WTVE	READING PA	92.7	CP	BPCDT	-20040518AAZ
26	KYW-TV	PHILADELPHIA PA	96.0	CP	BPCDT	-20080620ABO
26	KYW-DT	PHILADELPHIA PA	95.8	PLN	DTVPLN	-DTVP0650
27	WGTW-TV	BURLINGTON NJ	95.9	LIC	BLCDT	-20060105AAR
27	WGTW-DT	BURLINGTON NJ	95.9	PLN	DTVPLN	-DTVP0678
27	WTBY-DT	POUGHKEEPSIE NY	119.4	PLN	DTVPLN	-DTVP0681
27	WTBY-TV	POUGHKEEPSIE NY	102.8	LIC	BMLCDT	-20061031ACG
30	WFUT-TV	NEWARK NJ	72.2	CP	BPCDT	-20080619AEI
30	WPXN-TV	NEW YORK NY	70.7	CP	BPCDT	-19991028ACH
30	WBIS-DT	NEW YORK NY	70.7	PLN	DTVPLN	-DTVP0794
30	WPXN-TV	NEW YORK NY	72.2	STA	BDSTA	-20030715ADF
31	WPPX	WILMINGTON DE	95.9	LIC	BLCDT	-20031203AFL
31	WTGI-DT	WILMINGTON DE	134.1	PLN	DTVPLN	-DTVP0815
31	WSWB	SCRANTON PA	99.4	LIC	BLCDT	-20060721ABH
31	WOLF-DT	SCRANTON PA	99.4	PLN	DTVPLN	-DTVP0838
38	WWOR-TV	SECAUCUS NJ	72.2	CP MOD	BMPCDT	-20040130AZR
38	WWOR-DT	SECAUCUS NJ	70.7	PLN	DTVPLN	-DTVP1058
38	WSWB	SCRANTON PA	99.4	LIC	BLCT	-19870831KF
23	W27DC-LD	ROMNEY WV	371.8	APP	USERRECORD	-01

Proposed station is beyond the site to
nearest cell evaluation distance

##

Analysis of Interference to Affected Station 18

Analysis of current record

Channel	Call	City/State	Application	Ref. No.
23	WPXJ-TV	BATAVIA NY	BPCDT	-20080311ACI

Stations Potentially Affecting This Station

Chan	Call	City/State	Dist(km)	Status	Application	Ref. No.
22	WFXP-DT	ERIE PA	193.0	PLN	DTVPLN	-DTVP0502
22	WFXP	ERIE PA	193.3	CP MOD	BMPCDT	-20070404ACJ
23	WXXA-TV	ALBANY NY	328.1	LIC	BLCT	-20020314ABC
23	WNLO	BUFFALO NY	75.1	LIC	BMLCT	-20001221ABI
23	WNPI-DT	NORWOOD NY	309.6	PLN	DTVPLN	-DTVP0536
23	WVPX	AKRON OH	358.1	CP	BPCDT	-20070625ACA
23	WVPX	AKRON OH	358.1	LIC	BLCT	-20010627ABZ
23	WATM-TV	ALTOONA PA	261.0	LIC	BLCT	-19990311KG
23	WLYH-TV	LANCASTER PA	319.8	LIC	BLCDT	-20040922AAC
23	WLYH-DT	LANCASTER PA	319.7	PLN	DTVPLN	-DTVP0539
24	WCNY-TV	SYRACUSE NY	154.5	LIC	BLET	-20030411ABZ
24	WSTM-TV	SYRACUSE NY	154.5	CP	BPCDT	-20080320ACI

24	WJET-TV	ERIE PA	193.3	CP MOD	BMPCDT	-20080612ABV
24	WJET-TV	ERIE PA	193.3	LIC	BLCT	-19850319KG
23	W27DC-LD	ROMNEY WV	402.8	APP	USERRECORD	-01

Proposed station is beyond the site to
nearest cell evaluation distance

##

Analysis of Interference to Affected Station 19

Analysis of current record

Channel	Call	City/State	Application Ref. No.
23	WBPN-LD	BINGHAMTON NY	BDCCDTL -20061030AGK

Stations Potentially Affecting This Station

Chan	Call	City/State	Dist(km)	Status	Application Ref. No.
22	WYOU	SCRANTON PA	97.2	LIC	BLCT -19861015KF
23	WUTF-TV	MARLBOROUGH MA	368.1	LIC	BLCDT -20041122AIY
23	WHSH-DT	MARLBOROUGH MA	368.2	PLN	DTVPLN -DTVP0527
23	WNJS	CAMDEN NJ	274.8	LIC	BLET -20070611AAZ
23	WXXA-TV	ALBANY NY	170.5	LIC	BLCT -20020314ABC
23	WPXJ-TV	BATAVIA NY	193.7	CP	BPCDT -20080311ACI
23	WNLO	BUFFALO NY	266.7	LIC	BMLCT -20001221ABI
23	WNPI-DT	NORWOOD NY	284.6	PLN	DTVPLN -DTVP0536
23	WHSI-DT	SMITHTOWN NY	280.8	PLN	DTVPLN -DTVP0537
23	WFTY-TV	SMITHTOWN NY	280.8	LIC	BLCDT -20030113ABS
23	WATM-TV	ALTOONA PA	266.2	LIC	BLCT -19990311KG
23	WLYH-TV	LANCASTER PA	204.1	LIC	BLCDT -20040922AAC
23	WLYH-DT	LANCASTER PA	204.1	PLN	DTVPLN -DTVP0539
24	WCNY-TV	SYRACUSE NY	99.8	LIC	BLET -20030411ABZ
24	WSTM-TV	SYRACUSE NY	99.8	CP	BPCDT -20080320ACI
23	W27DC-LD	ROMNEY WV	384.4	APP	USERRECORD -01

Proposal causes no interference

##

Analysis of Interference to Affected Station 20

Analysis of current record

Channel	Call	City/State	Application Ref. No.
23	WVPX	AKRON OH	BPCDT -20070625ACA

Stations Potentially Affecting This Station

Chan	Call	City/State	Dist(km)	Status	Application Ref. No.
22	WFXP-DT	ERIE PA	166.5	PLN	DTVPLN -DTVP0502
22	WFXP	ERIE PA	166.2	CP MOD	BMPCDT -20070404ACJ
22	WPMY	PITTSBURGH PA	171.6	LIC	BLCT -20000724ABO
23	WNDY-TV	MARION IN	381.2	LIC	BLCT -19990430KE
23	WIPB	MUNCIE IN	339.2	CP	BPEDT -20080227ABW
23	WKAR-TV	EAST LANSING MI	296.6	LIC	BMLET -20040128AKK
23	WPXJ-TV	BATAVIA NY	358.1	CP	BPCDT -20080311ACI
23	WNLO	BUFFALO NY	309.8	LIC	BMLCT -20001221ABI
23	WATM-TV	ALTOONA PA	269.7	LIC	BLCT -19990311KG
23	WSAZ-DT	HUNTINGTON WV	289.2	PLN	DTVPLN -DTVP0550
23	WSAZ-TV	HUNTINGTON WV	289.1	CP MOD	BMPCDT -20080414AAQ
24	WSFJ-TV	NEWARK OH	144.3	LIC	BLCDT -20060620ABC
24	WSFJ-DT	NEWARK OH	142.4	PLN	DTVPLN -DTVP0580
24	WNWO-TV	TOLEDO OH	162.4	LIC	BLCT -19830503KE
24	WJET-TV	ERIE PA	166.2	CP MOD	BMPCDT -20080612ABV
24	WJET-TV	ERIE PA	166.2	LIC	BLCT -19850319KG
24	WNPB-TV	MORGANTOWN WV	216.6	LIC	BLET -19930824KG
23	W27DC-LD	ROMNEY WV	311.9	APP	USERRECORD -01

```
 Total scenarios =   4


Result key:       13
Scenario        1  Affected station       20
Before Analysis

Results for: 23A OH AKRON                BPCDT     20070625ACA  CP
   HAAT  296.0 m, ATV ERP  317.0 kW
                                   POPULATION   AREA (sq km)
   within Noise Limited Contour     3957891      21718.0
   not affected by terrain losses   3938576      21464.1
   lost to NTSC IX                    10933        143.3
   lost to additional IX by ATV        3978         84.0
   lost to ATV IX only                 8425        146.2
   lost to all IX                     14911        227.2

 Potential Interfering Stations Included in above Scenario     1

23N MI EAST LANSING         BMLET     20040128AKK  LIC
23N NY BUFFALO              BMLCT     20001221ABI  LIC
23N PA ALTOONA              BLCT      19990311KG   LIC
22A PA ERIE                 BMPCDT    20070404ACJ  CP
23A NY BATAVIA              BPCDT     20080311ACI  CP
23A WV HUNTINGTON           DTVPLN    DTVP0550     PLN
24A PA ERIE                 BMPCDT    20080612ABV  CP

After Analysis

Results for: 23A OH AKRON                BPCDT     20070625ACA  CP
   HAAT  296.0 m, ATV ERP  317.0 kW
                                   POPULATION   AREA (sq km)
   within Noise Limited Contour     3957891      21718.0
   not affected by terrain losses   3938576      21464.1
   lost to NTSC IX                    10933        143.3
   lost to additional IX by ATV        3981         85.0
   lost to ATV IX only                 8428        147.2
   lost to all IX                     14914        228.2

 Potential Interfering Stations Included in above Scenario     1

23N MI EAST LANSING         BMLET     20040128AKK  LIC
23N NY BUFFALO              BMLCT     20001221ABI  LIC
23N PA ALTOONA              BLCT      19990311KG   LIC
22A PA ERIE                 BMPCDT    20070404ACJ  CP
23A NY BATAVIA              BPCDT     20080311ACI  CP
23A WV HUNTINGTON           DTVPLN    DTVP0550     PLN
24A PA ERIE                 BMPCDT    20080612ABV  CP
23A WV ROMNEY               USERRECORD01           APP
 *Percent Service lost without proposal:      0.0  to BPCDT     20070625ACA
 *Percent Service lost with proposal:         0.0  to BPCDT     20070625ACA


Result key:       14
Scenario        2  Affected station       20
Before Analysis

Results for: 23A OH AKRON                BPCDT     20070625ACA  CP
   HAAT  296.0 m, ATV ERP  317.0 kW
                                   POPULATION   AREA (sq km)
   within Noise Limited Contour     3957891      21718.0
   not affected by terrain losses   3938576      21464.1
   lost to NTSC IX                    10933        143.3
   lost to additional IX by ATV        5328        124.5
   lost to ATV IX only                10072        194.6
   lost to all IX                     16261        267.8

 Potential Interfering Stations Included in above Scenario     2
```

```
23N MI EAST LANSING         BMLET     20040128AKK  LIC
23N NY BUFFALO              BMLCT     20001221ABI  LIC
23N PA ALTOONA              BLCT      19990311KG   LIC
22A PA ERIE                 BMPCDT    20070404ACJ  CP
23A NY BATAVIA              BPCDT     20080311ACI  CP
23A WV HUNTINGTON           BMPCDT    20080414AAQ  CP
24A PA ERIE                 BMPCDT    20080612ABV  CP

After Analysis

Results for: 23A OH AKRON                BPCDT     20070625ACA  CP
   HAAT  296.0 m, ATV ERP  317.0 kW
                                  POPULATION   AREA (sq km)
   within Noise Limited Contour     3957891      21718.0
   not affected by terrain losses   3938576      21464.1
   lost to NTSC IX                    10933        143.3
   lost to additional IX by ATV        5331        125.5
   lost to ATV IX only                10075        195.6
   lost to all IX                     16264        268.7

 Potential Interfering Stations Included in above Scenario     2

23N MI EAST LANSING         BMLET     20040128AKK  LIC
23N NY BUFFALO              BMLCT     20001221ABI  LIC
23N PA ALTOONA              BLCT      19990311KG   LIC
22A PA ERIE                 BMPCDT    20070404ACJ  CP
23A NY BATAVIA              BPCDT     20080311ACI  CP
23A WV HUNTINGTON           BMPCDT    20080414AAQ  CP
24A PA ERIE                 BMPCDT    20080612ABV  CP
23A WV ROMNEY               USERRECORD01           APP
 *Percent Service lost without proposal:      0.0  to BPCDT     20070625ACA
 *Percent Service lost with proposal:         0.0  to BPCDT     20070625ACA


Result key:       15
Scenario        3  Affected station       20
Before Analysis

Results for: 23A OH AKRON                BPCDT     20070625ACA  CP
   HAAT  296.0 m, ATV ERP  317.0 kW
                                  POPULATION   AREA (sq km)
   within Noise Limited Contour     3957891      21718.0
   not affected by terrain losses   3938576      21464.1
   lost to NTSC IX                    10933        143.3
   lost to additional IX by ATV        3978         84.0
   lost to ATV IX only                 8425        146.2
   lost to all IX                     14911        227.2

 Potential Interfering Stations Included in above Scenario     3

23N MI EAST LANSING         BMLET     20040128AKK  LIC
23N NY BUFFALO              BMLCT     20001221ABI  LIC
23N PA ALTOONA              BLCT      19990311KG   LIC
22A PA ERIE                 BMPCDT    20070404ACJ  CP
23A NY BATAVIA              BPCDT     20080311ACI  CP
23A WV HUNTINGTON           DTVPLN    DTVP0550     PLN
24A PA ERIE                 BMPCDT    20080612ABV  CP

After Analysis

Results for: 23A OH AKRON                BPCDT     20070625ACA  CP
   HAAT  296.0 m, ATV ERP  317.0 kW
                                  POPULATION   AREA (sq km)
   within Noise Limited Contour     3957891      21718.0
   not affected by terrain losses   3938576      21464.1
   lost to NTSC IX                    10933        143.3
   lost to additional IX by ATV        3981         85.0
   lost to ATV IX only                 8428        147.2
```

```
   lost to all IX                     14914        228.2

 Potential Interfering Stations Included in above Scenario     3

23N MI EAST LANSING         BMLET     20040128AKK  LIC
23N NY BUFFALO              BMLCT     20001221ABI  LIC
23N PA ALTOONA              BLCT      19990311KG   LIC
22A PA ERIE                 BMPCDT    20070404ACJ  CP
23A NY BATAVIA              BPCDT     20080311ACI  CP
23A WV HUNTINGTON           DTVPLN    DTVP0550     PLN
24A PA ERIE                 BMPCDT    20080612ABV  CP
23A WV ROMNEY               USERRECORD01           APP
 *Percent Service lost without proposal:      0.0  to BPCDT     20070625ACA
 *Percent Service lost with proposal:         0.0  to BPCDT     20070625ACA


Result key:       16
Scenario        4  Affected station       20
Before Analysis

Results for: 23A OH AKRON                BPCDT     20070625ACA  CP
   HAAT  296.0 m, ATV ERP  317.0 kW
                                  POPULATION   AREA (sq km)
   within Noise Limited Contour     3957891      21718.0
   not affected by terrain losses   3938576      21464.1
   lost to NTSC IX                    10933        143.3
   lost to additional IX by ATV        5328        124.5
   lost to ATV IX only                10072        194.6
   lost to all IX                     16261        267.8

 Potential Interfering Stations Included in above Scenario     4

23N MI EAST LANSING         BMLET     20040128AKK  LIC
23N NY BUFFALO              BMLCT     20001221ABI  LIC
23N PA ALTOONA              BLCT      19990311KG   LIC
22A PA ERIE                 BMPCDT    20070404ACJ  CP
23A NY BATAVIA              BPCDT     20080311ACI  CP
23A WV HUNTINGTON           BMPCDT    20080414AAQ  CP
24A PA ERIE                 BMPCDT    20080612ABV  CP

After Analysis

Results for: 23A OH AKRON                BPCDT     20070625ACA  CP
   HAAT  296.0 m, ATV ERP  317.0 kW
                                  POPULATION   AREA (sq km)
   within Noise Limited Contour     3957891      21718.0
   not affected by terrain losses   3938576      21464.1
   lost to NTSC IX                    10933        143.3
   lost to additional IX by ATV        5331        125.5
   lost to ATV IX only                10075        195.6
   lost to all IX                     16264        268.7

 Potential Interfering Stations Included in above Scenario     4

23N MI EAST LANSING         BMLET     20040128AKK  LIC
23N NY BUFFALO              BMLCT     20001221ABI  LIC
23N PA ALTOONA              BLCT      19990311KG   LIC
22A PA ERIE                 BMPCDT    20070404ACJ  CP
23A NY BATAVIA              BPCDT     20080311ACI  CP
23A WV HUNTINGTON           BMPCDT    20080414AAQ  CP
24A PA ERIE                 BMPCDT    20080612ABV  CP
23A WV ROMNEY               USERRECORD01           APP
 *Percent Service lost without proposal:      0.0  to BPCDT     20070625ACA
 *Percent Service lost with proposal:         0.0  to BPCDT     20070625ACA


##########################################################################
```

Analysis of Interference to Affected Station 21

NTSC Baseline Analysis

Channel	Call	City/State	Application Ref. No.
23	WAKCTV	AKRON OH	DTVPLN -NPLN1186

Stations Potentially Affecting This Station

Chan	Call	City/State	Dist(km)	Status	Application Ref. No.
15	WEWS-DT	CLEVELAND OH	36.3	PLN	DTVPLN -DTVP0184
16	WQEX	PITTSBURGH PA	152.6	PLN	DTVPLN -NPLN0963
20	WFMJ-DT	YOUNGSTOWN OH	79.0	PLN	DTVPLN -DTVP0414
21	WFMJTV	YOUNGSTOWN OH	79.0	PLN	DTVPLN -NPLN1122
22	WFXP-DT	ERIE PA	166.5	PLN	DTVPLN -DTVP0502
22	WPTTTV	PITTSBURGH PA	171.6	PLN	DTVPLN -NPLN1153
23	WNDYTV	MARION IN	381.2	PLN	DTVPLN -NPLN1174
23	WKARTV	EAST LANSING MI	296.7	PLN	DTVPLN -NPLN1177
23	WNEQTV	BUFFALO NY	309.9	PLN	DTVPLN -NPLN1185
23	WATMTV	ALTOONA PA	269.7	PLN	DTVPLN -NPLN1189
23	WSAZ-DT	HUNTINGTON WV	289.1	PLN	DTVPLN -DTVP0550
24	WSFJ-DT	NEWARK OH	142.4	PLN	DTVPLN -DTVP0580
24	WNWOTV	TOLEDO OH	162.4	PLN	DTVPLN -NPLN1220
24	WJETTV	ERIE PA	166.2	PLN	DTVPLN -NPLN1222
25	WVIZ	CLEVELAND OH	33.5	PLN	DTVPLN -NPLN1255
26	WVIZ-DT	CLEVELAND OH	33.5	PLN	DTVPLN -DTVP0648
27	WKBNTV	YOUNGSTOWN OH	78.6	PLN	DTVPLN -NPLN1314
30	WBNX-DT	AKRON OH	36.8	PLN	DTVPLN -DTVP0796
30	WGTETV	TOLEDO OH	167.7	PLN	DTVPLN -NPLN1387
31	WJW-DT	CLEVELAND OH	35.0	PLN	DTVPLN -DTVP0835
38	WADL	MOUNT CLEMENS MI	197.7	PLN	DTVPLN -NPLN1547

Results for: 23N OH AKRON DTVPLN NPLN1186 PLN

	POPULATION	AREA (sq km)
within Noise Limited Contour	3996253	23148.9
not affected by terrain losses	3938610	22434.2
lost to NTSC IX	327013	1436.5
lost to additional IX by ATV	9555	344.0
lost to all IX	336568	1780.5

Analysis of current record

Channel	Call	City/State	Application Ref. No.
23	WVPX	AKRON OH	BLCT -20010627ABZ

Stations Potentially Affecting This Station

Chan	Call	City/State	Dist(km)	Status	Application Ref. No.
15	WEWS-DT	CLEVELAND OH	36.2	PLN	DTVPLN -DTVP0184
16	WQEX	PITTSBURGH PA	152.7	LIC	BLCT -20060817ABY
20	WFMJ-DT	YOUNGSTOWN OH	79.0	PLN	DTVPLN -DTVP0414
20	WFMJ-TV	YOUNGSTOWN OH	79.0	CP	BPCDT -19991027AAV
21	WFMJ-TV	YOUNGSTOWN OH	79.0	CP	BPCT -20060516ABT
22	WFXP-DT	ERIE PA	166.5	PLN	DTVPLN -DTVP0502
22	WFXP	ERIE PA	166.2	CP MOD	BMPCDT -20070404ACJ
22	WPMY	PITTSBURGH PA	171.6	LIC	BLCT -20000724ABO
23	WNDY-TV	MARION IN	381.2	LIC	BLCT -19990430KE
23	WIPB	MUNCIE IN	339.2	CP	BPEDT -20080227ABW
23	WKAR-TV	EAST LANSING MI	296.6	LIC	BMLET -20040128AKK
23	WPXJ-TV	BATAVIA NY	358.1	CP	BPCDT -20080311ACI
23	WNLO	BUFFALO NY	309.8	LIC	BMLCT -20001221ABI
23	WATM-TV	ALTOONA PA	269.7	LIC	BLCT -19990311KG
23	WSAZ-DT	HUNTINGTON WV	289.2	PLN	DTVPLN -DTVP0550
23	WSAZ-TV	HUNTINGTON WV	289.1	CP MOD	BMPCDT -20080414AAQ
24	WSFJ-TV	NEWARK OH	144.3	LIC	BLCDT -20060620ABC
24	WSFJ-DT	NEWARK OH	142.4	PLN	DTVPLN -DTVP0580
24	WNWO-TV	TOLEDO OH	162.4	LIC	BLCT -19830503KE
24	WJET-TV	ERIE PA	166.2	CP MOD	BMPCDT -20080612ABV
24	WJET-TV	ERIE PA	166.2	LIC	BLCT -19850319KG
25	WVIZ	CLEVELAND OH	33.4	CP	BPET -20011228AAY

26	WVIZ-DT	CLEVELAND OH	33.4	PLN	DTVPLN	-DTVP0648
26	WVIZ	CLEVELAND OH	36.8	CP	BPEDT	-20080317ACT
27	WKBN-TV	YOUNGSTOWN OH	78.6	LIC	BLCT	-20061018ACU
30	WBNX-DT	AKRON OH	36.7	PLN	DTVPLN	-DTVP0796
30	WBNX-TV	AKRON OH	36.7	LIC	BLCDT	-20070430AXX
30	WGTE-TV	TOLEDO OH	167.7	LIC	BMLET	-19971204LC
31	WJW-DT	CLEVELAND OH	35.0	PLN	DTVPLN	-DTVP0835
38	WADL	MOUNT CLEMENS MI	197.7	LIC	BLCT	-19890531KG
23	W27DC-LD	ROMNEY WV	311.9	APP	USERRECORD	-01

Proposal causes no interference

##

Analysis of Interference to Affected Station 22

Analysis of current record

Channel	Call	City/State	Application	Ref. No.
23	W23BZ	COLUMBUS OH	BLTT	-20010806AAZ

Stations Potentially Affecting This Station

Chan	Call	City/State	Dist(km)	Status	Application	Ref. No.
16	WPTD	DAYTON OH	104.6	LIC	BLET	-19920807KG
16	WPTD	DAYTON OH	104.6	CP MOD	BMPEDT	-20080613ABK
20	WLIO-DT	LIMA OH	132.4	PLN	DTVPLN	-DTVP0413
21	WBNS-DT	COLUMBUS OH	8.9	PLN	DTVPLN	-DTVP0452
21	WBNS-TV	COLUMBUS OH	8.9	LIC	BLCDT	-20021025ABK
22	WKEF	DAYTON OH	105.5	LIC	BLCT	-2584
23	WNDY-TV	MARION IN	247.8	LIC	BLCT	-19990430KE
23	WIPB	MUNCIE IN	201.1	CP	BPEDT	-20080227ABW
23	WKZT-TV	ELIZABETHTOWN KY	345.0	LIC	BLET	-19830404KF
23	WKAR-TV	EAST LANSING MI	332.5	LIC	BMLET	-20040128AKK
23	WVPX	AKRON OH	179.7	CP	BPCDT	-20070625ACA
23	WVPX	AKRON OH	179.7	LIC	BLCT	-20010627ABZ
23	WSAZ-DT	HUNTINGTON WV	169.3	PLN	DTVPLN	-DTVP0550
23	WSAZ-TV	HUNTINGTON WV	169.3	CP MOD	BMPCDT	-20080414AAQ
24	WSFJ-TV	NEWARK OH	36.4	LIC	BLCDT	-20060620ABC
24	WSFJ-DT	NEWARK OH	54.6	PLN	DTVPLN	-DTVP0580
26	WBDT	SPRINGFIELD OH	104.9	CP	BPCDT	-20080618ABM
27	WOUB-TV	ATHENS OH	100.0	LIC	BLEDT	-20030411ABC
27	WOUB-DT	ATHENS OH	100.2	PLN	DTVPLN	-DTVP0683
30	WRGT-TV	DAYTON OH	104.9	CP	BPCDT	-19991101ADJ
30	WRGT-DT	DAYTON OH	104.9	PLN	DTVPLN	-DTVP0797
38	WOSU-DT	COLUMBUS OH	31.5	PLN	DTVPLN	-DTVP1062
38	WOSU-TV	COLUMBUS OH	31.5	LIC	BLEDT	-20040130AHB
23	W27DC-LD	ROMNEY WV	376.3	APP	USERRECORD	-01

Proposed station is beyond the site to
nearest cell evaluation distance

##

Analysis of Interference to Affected Station 23

NTSC Baseline Analysis

Channel	Call	City/State	Application	Ref. No.
23	WATMTV	ALTOONA PA	DTVPLN	-NPLN1189

Stations Potentially Affecting This Station

Chan	Call	City/State	Dist(km)	Status	Application	Ref. No.
15	WPSX-DT	CLEARFIELD PA	61.6	PLN	DTVPLN	-DTVP0188
16	WJAL-DT	HAGERSTOWN MD	85.4	PLN	DTVPLN	-DTVP0223
16	WQEX	PITTSBURGH PA	129.2	PLN	DTVPLN	-NPLN0963
21	WHPTV	HARRISBURG PA	135.5	PLN	DTVPLN	-NPLN1124

22	WPTTTV	PITTSBURGH PA	108.8	PLN	DTVPLN	-NPLN1153
23	WNJS	CAMDEN NJ	319.8	PLN	DTVPLN	-NPLN1182
23	WNEQTV	BUFFALO NY	276.5	PLN	DTVPLN	-NPLN1185
23	WAKCTV	AKRON OH	269.7	PLN	DTVPLN	-NPLN1186
23	WLYH-DT	LANCASTER PA	170.9	PLN	DTVPLN	-DTVP0539
23	WCVETV	RICHMOND VA	347.3	PLN	DTVPLN	-NPLN1195
23	WSAZ-DT	HUNTINGTON WV	396.3	PLN	DTVPLN	-DTVP0550
24	WHSWTV	BALTIMORE MD	202.1	PLN	DTVPLN	-NPLN1212
24	WATM-DT	ALTOONA PA	0.0	PLN	DTVPLN	-DTVP0582
24	WNPBTV	MORGANTOWN WV	148.2	PLN	DTVPLN	-NPLN1234
25	WHAGTV	HAGERSTOWN MD	108.9	PLN	DTVPLN	-NPLN1248
25	KDKA-DT	PITTSBURGH PA	133.3	PLN	DTVPLN	-DTVP0614
26	WQEX-DT	PITTSBURGH PA	129.2	PLN	DTVPLN	-DTVP0651
27	WHTMTV	HARRISBURG PA	129.4	PLN	DTVPLN	-NPLN1315
30	WTWB-DT	JOHNSTOWN PA	74.6	PLN	DTVPLN	-DTVP0799
31	WWPB	HAGERSTOWN MD	109.6	PLN	DTVPLN	-NPLN1408
38	WQED-DT	PITTSBURGH PA	129.2	PLN	DTVPLN	-DTVP1065

Results for: 23N PA ALTOONA DTVPLN NPLN1189 PLN

	POPULATION	AREA (sq km)
within Noise Limited Contour	384851	8325.2
not affected by terrain losses	298873	5901.8
lost to NTSC IX	8258	240.3
lost to additional IX by ATV	642	57.8
lost to all IX	8900	298.2

Analysis of current record

Channel	Call	City/State	Application	Ref. No.
23	WATM-TV	ALTOONA PA	BLCT	-19990311KG

Stations Potentially Affecting This Station

Chan	Call	City/State	Dist(km)	Status	Application	Ref. No.
15	WPSX-DT	CLEARFIELD PA	61.6	PLN	DTVPLN	-DTVP0188
15	WPSU-TV	CLEARFIELD PA	61.6	CP MOD	BMPEDT	-20030527ADP
16	WJAL-DT	HAGERSTOWN MD	85.4	PLN	DTVPLN	-DTVP0223
16	WQEX	PITTSBURGH PA	129.2	LIC	BLCT	-20060817ABY
21	WHP-TV	HARRISBURG PA	135.5	LIC	BLCT	-2171
21	WHP-TV	HARRISBURG PA	135.5	CP MOD	BMPCDT	-20080606AEJ
22	WPMY	PITTSBURGH PA	108.8	LIC	BLCT	-20000724ABO
23	WNJS	CAMDEN NJ	319.8	LIC	BLET	-20070611AAZ
23	WPXJ-TV	BATAVIA NY	261.0	CP	BPCDT	-20080311ACI
23	WNLO	BUFFALO NY	276.5	LIC	BMLCT	-20001221ABI
23	WVPX	AKRON OH	269.7	CP	BPCDT	-20070625ACA
23	WVPX	AKRON OH	269.7	LIC	BLCT	-20010627ABZ
23	WLYH-TV	LANCASTER PA	170.9	LIC	BLCDT	-20040922AAC
23	WLYH-DT	LANCASTER PA	170.9	PLN	DTVPLN	-DTVP0539
23	WCVE-TV	RICHMOND VA	347.4	LIC	BLET	-20030520AKD
23	WSAZ-DT	HUNTINGTON WV	396.3	PLN	DTVPLN	-DTVP0550
23	WSAZ-TV	HUNTINGTON WV	396.3	CP MOD	BMPCDT	-20080414AAQ
24	WUTB	BALTIMORE MD	202.1	LIC	BLCT	-19860103KG
24	WATM-TV	ALTOONA PA	0.0	LIC	BLCDT	-20050603ACF
24	WATM-DT	ALTOONA PA	0.0	PLN	DTVPLN	-DTVP0582
24	WNPB-TV	MORGANTOWN WV	148.2	LIC	BLET	-19930824KG
25	WHAG-TV	HAGERSTOWN MD	108.6	CP	BPCT	-20021203ACY
25	KDKA-TV	PITTSBURGH PA	133.3	LIC	BLCDT	-20041004ACS
25	KDKA-DT	PITTSBURGH PA	133.3	PLN	DTVPLN	-DTVP0614
26	WHAG-TV	HAGERSTOWN MD	108.6	CP MOD	BMPCDT	-20080619AJL
26	WQEX-DT	PITTSBURGH PA	129.2	PLN	DTVPLN	-DTVP0651
27	WHTM-TV	HARRISBURG PA	129.4	LIC	BLCT	-19960626KF
30	WTWB-DT	JOHNSTOWN PA	74.6	PLN	DTVPLN	-DTVP0799
31	WWPB	HAGERSTOWN, MD	109.6	LIC	BLET	-19960828KE
38	WQED-DT	PITTSBURGH PA	129.2	PLN	DTVPLN	-DTVP1065
23	W27DC-LD	ROMNEY WV	141.8	APP	USERRECORD	-01

Total scenarios = 8

Result key: 17

```
Scenario        1  Affected station       23
Before Analysis

Results for: 23N PA ALTOONA              BLCT      19990311KG   LIC
                                   POPULATION   AREA (sq km)
   within Noise Limited Contour      632773      12408.2
   not affected by terrain losses    487012       9564.6
   lost to NTSC IX                    27169        785.8
   lost to additional IX by ATV        9048        362.5
   lost to all IX                     36217       1148.4

 Potential Interfering Stations Included in above Scenario     1

22N PA PITTSBURGH           BLCT      20000724ABO  LIC
23N NJ CAMDEN               BLET      20070611AAZ  LIC
23N NY BUFFALO              BMLCT     20001221ABI  LIC
23N OH AKRON                BLCT      20010627ABZ  LIC
15A PA CLEARFIELD           DTVPLN    DTVP0188     PLN
23A NY BATAVIA              BPCDT     20080311ACI  CP
23A OH AKRON                BPCDT     20070625ACA  CP
23A PA LANCASTER            BLCDT     20040922AAC  LIC
24A PA ALTOONA              BLCDT     20050603ACF  LIC

After Analysis

Results for: 23N PA ALTOONA              BLCT      19990311KG   LIC
                                   POPULATION   AREA (sq km)
   within Noise Limited Contour      632773      12408.2
   not affected by terrain losses    487012       9564.6
   lost to NTSC IX                    27169        785.8
   lost to additional IX by ATV       10578        400.4
   lost to all IX                     37747       1186.2

 Potential Interfering Stations Included in above Scenario     1

22N PA PITTSBURGH           BLCT      20000724ABO  LIC
23N NJ CAMDEN               BLET      20070611AAZ  LIC
23N NY BUFFALO              BMLCT     20001221ABI  LIC
23N OH AKRON                BLCT      20010627ABZ  LIC
15A PA CLEARFIELD           DTVPLN    DTVP0188     PLN
23A NY BATAVIA              BPCDT     20080311ACI  CP
23A OH AKRON                BPCDT     20070625ACA  CP
23A PA LANCASTER            BLCDT     20040922AAC  LIC
24A PA ALTOONA              BLCDT     20050603ACF  LIC
23A WV ROMNEY               USERRECORD01           APP
 *Percent new DTV interference without proposal:      5.7  BLCT      19990311KG
 *Percent new DTV interference with proposal:         6.0  BLCT      19990311KG


Result key:       18
Scenario        2  Affected station       23
Before Analysis

Results for: 23N PA ALTOONA              BLCT      19990311KG   LIC
                                   POPULATION   AREA (sq km)
   within Noise Limited Contour      632773      12408.2
   not affected by terrain losses    487012       9564.6
   lost to NTSC IX                    27169        785.8
   lost to additional IX by ATV        4167        153.4
   lost to all IX                     31336        939.2

 Potential Interfering Stations Included in above Scenario     2

22N PA PITTSBURGH           BLCT      20000724ABO  LIC
23N NJ CAMDEN               BLET      20070611AAZ  LIC
23N NY BUFFALO              BMLCT     20001221ABI  LIC
23N OH AKRON                BLCT      20010627ABZ  LIC
15A PA CLEARFIELD           DTVPLN    DTVP0188     PLN
23A NY BATAVIA              BPCDT     20080311ACI  CP
```

```
23A OH AKRON                BPCDT     20070625ACA  CP
23A PA LANCASTER            DTVPLN    DTVP0539     PLN
24A PA ALTOONA              BLCDT     20050603ACF  LIC

After Analysis

Results for: 23N PA ALTOONA              BLCT      19990311KG   LIC
                                  POPULATION   AREA (sq km)
   within Noise Limited Contour      632773      12408.2
   not affected by terrain losses    487012       9564.6
   lost to NTSC IX                    27169        785.8
   lost to additional IX by ATV        5902        222.1
   lost to all IX                     33071       1008.0

 Potential Interfering Stations Included in above Scenario     2

22N PA PITTSBURGH           BLCT      20000724ABO  LIC
23N NJ CAMDEN               BLET      20070611AAZ  LIC
23N NY BUFFALO              BMLCT     20001221ABI  LIC
23N OH AKRON                BLCT      20010627ABZ  LIC
15A PA CLEARFIELD           DTVPLN    DTVP0188     PLN
23A NY BATAVIA              BPCDT     20080311ACI  CP
23A OH AKRON                BPCDT     20070625ACA  CP
23A PA LANCASTER            DTVPLN    DTVP0539     PLN
24A PA ALTOONA              BLCDT     20050603ACF  LIC
23A WV ROMNEY               USERRECORD01           APP
 *Percent new DTV interference without proposal:      5.0  BLCT      19990311KG
 *Percent new DTV interference with proposal:         5.2  BLCT      19990311KG


Result key:       19
Scenario        3  Affected station       23
Before Analysis

Results for: 23N PA ALTOONA              BLCT      19990311KG   LIC
                                  POPULATION   AREA (sq km)
   within Noise Limited Contour      632773      12408.2
   not affected by terrain losses    487012       9564.6
   lost to NTSC IX                    27169        785.8
   lost to additional IX by ATV       11042        358.6
   lost to all IX                     38211       1144.4

 Potential Interfering Stations Included in above Scenario     3

22N PA PITTSBURGH           BLCT      20000724ABO  LIC
23N NJ CAMDEN               BLET      20070611AAZ  LIC
23N NY BUFFALO              BMLCT     20001221ABI  LIC
23N OH AKRON                BLCT      20010627ABZ  LIC
15A PA CLEARFIELD           BMPEDT    20030527ADP  CP
23A NY BATAVIA              BPCDT     20080311ACI  CP
23A OH AKRON                BPCDT     20070625ACA  CP
23A PA LANCASTER            BLCDT     20040922AAC  LIC
24A PA ALTOONA              BLCDT     20050603ACF  LIC

After Analysis

Results for: 23N PA ALTOONA              BLCT      19990311KG   LIC
                                  POPULATION   AREA (sq km)
   within Noise Limited Contour      632773      12408.2
   not affected by terrain losses    487012       9564.6
   lost to NTSC IX                    27169        785.8
   lost to additional IX by ATV       12572        396.4
   lost to all IX                     39741       1182.3

 Potential Interfering Stations Included in above Scenario     3

22N PA PITTSBURGH           BLCT      20000724ABO  LIC
23N NJ CAMDEN               BLET      20070611AAZ  LIC
23N NY BUFFALO              BMLCT     20001221ABI  LIC
```

```
23N OH AKRON                BLCT      20010627ABZ  LIC
15A PA CLEARFIELD           BMPEDT    20030527ADP  CP
23A NY BATAVIA              BPCDT     20080311ACI  CP
23A OH AKRON                BPCDT     20070625ACA  CP
23A PA LANCASTER            BLCDT     20040922AAC  LIC
24A PA ALTOONA              BLCDT     20050603ACF  LIC
23A WV ROMNEY               USERRECORD01           APP
 *Percent new DTV interference without proposal:      6.0  BLCT      19990311KG
 *Percent new DTV interference with proposal:         6.3  BLCT      19990311KG


Result key:       20
Scenario        4  Affected station       23
Before Analysis

Results for: 23N PA ALTOONA             BLCT      19990311KG   LIC
                                  POPULATION   AREA (sq km)
   within Noise Limited Contour      632773      12408.2
   not affected by terrain losses    487012       9564.6
   lost to NTSC IX                    27169        785.8
   lost to additional IX by ATV        6358        153.4
   lost to all IX                     33527        939.2

 Potential Interfering Stations Included in above Scenario     4

22N PA PITTSBURGH           BLCT      20000724ABO  LIC
23N NJ CAMDEN               BLET      20070611AAZ  LIC
23N NY BUFFALO              BMLCT     20001221ABI  LIC
23N OH AKRON                BLCT      20010627ABZ  LIC
15A PA CLEARFIELD           BMPEDT    20030527ADP  CP
23A NY BATAVIA              BPCDT     20080311ACI  CP
23A OH AKRON                BPCDT     20070625ACA  CP
23A PA LANCASTER            DTVPLN    DTVP0539     PLN
24A PA ALTOONA              BLCDT     20050603ACF  LIC

After Analysis

Results for: 23N PA ALTOONA             BLCT      19990311KG   LIC
                                  POPULATION   AREA (sq km)
   within Noise Limited Contour      632773      12408.2
   not affected by terrain losses    487012       9564.6
   lost to NTSC IX                    27169        785.8
   lost to additional IX by ATV        8093        222.1
   lost to all IX                     35262       1008.0

 Potential Interfering Stations Included in above Scenario     4

22N PA PITTSBURGH           BLCT      20000724ABO  LIC
23N NJ CAMDEN               BLET      20070611AAZ  LIC
23N NY BUFFALO              BMLCT     20001221ABI  LIC
23N OH AKRON                BLCT      20010627ABZ  LIC
15A PA CLEARFIELD           BMPEDT    20030527ADP  CP
23A NY BATAVIA              BPCDT     20080311ACI  CP
23A OH AKRON                BPCDT     20070625ACA  CP
23A PA LANCASTER            DTVPLN    DTVP0539     PLN
24A PA ALTOONA              BLCDT     20050603ACF  LIC
23A WV ROMNEY               USERRECORD01           APP
 *Percent new DTV interference without proposal:      5.3  BLCT      19990311KG
 *Percent new DTV interference with proposal:         5.6  BLCT      19990311KG


Result key:       21
Scenario        5  Affected station       23
Before Analysis

Results for: 23N PA ALTOONA             BLCT      19990311KG   LIC
                                  POPULATION   AREA (sq km)
   within Noise Limited Contour      632773      12408.2
   not affected by terrain losses    487012       9564.6
```

```
   lost to NTSC IX                    27169        785.8
   lost to additional IX by ATV        9048        362.5
   lost to all IX                     36217       1148.4

 Potential Interfering Stations Included in above Scenario     5

22N PA PITTSBURGH           BLCT      20000724ABO  LIC
23N NJ CAMDEN               BLET      20070611AAZ  LIC
23N NY BUFFALO              BMLCT     20001221ABI  LIC
23N OH AKRON                BLCT      20010627ABZ  LIC
15A PA CLEARFIELD           DTVPLN    DTVP0188     PLN
23A NY BATAVIA              BPCDT     20080311ACI  CP
23A OH AKRON                BPCDT     20070625ACA  CP
23A PA LANCASTER            BLCDT     20040922AAC  LIC
24A PA ALTOONA              BLCDT     20050603ACF  LIC

After Analysis

Results for: 23N PA ALTOONA              BLCT      19990311KG   LIC
                                  POPULATION   AREA (sq km)
   within Noise Limited Contour      632773      12408.2
   not affected by terrain losses    487012       9564.6
   lost to NTSC IX                    27169        785.8
   lost to additional IX by ATV       10578        400.4
   lost to all IX                     37747       1186.2

 Potential Interfering Stations Included in above Scenario     5

22N PA PITTSBURGH           BLCT      20000724ABO  LIC
23N NJ CAMDEN               BLET      20070611AAZ  LIC
23N NY BUFFALO              BMLCT     20001221ABI  LIC
23N OH AKRON                BLCT      20010627ABZ  LIC
15A PA CLEARFIELD           DTVPLN    DTVP0188     PLN
23A NY BATAVIA              BPCDT     20080311ACI  CP
23A OH AKRON                BPCDT     20070625ACA  CP
23A PA LANCASTER            BLCDT     20040922AAC  LIC
24A PA ALTOONA              BLCDT     20050603ACF  LIC
23A WV ROMNEY               USERRECORD01           APP
 *Percent new DTV interference without proposal:      5.7  BLCT      19990311KG
 *Percent new DTV interference with proposal:         6.0  BLCT      19990311KG


Result key:       22
Scenario        6  Affected station       23
Before Analysis

Results for: 23N PA ALTOONA              BLCT      19990311KG   LIC
                                  POPULATION   AREA (sq km)
   within Noise Limited Contour      632773      12408.2
   not affected by terrain losses    487012       9564.6
   lost to NTSC IX                    27169        785.8
   lost to additional IX by ATV        4167        153.4
   lost to all IX                     31336        939.2

 Potential Interfering Stations Included in above Scenario     6

22N PA PITTSBURGH           BLCT      20000724ABO  LIC
23N NJ CAMDEN               BLET      20070611AAZ  LIC
23N NY BUFFALO              BMLCT     20001221ABI  LIC
23N OH AKRON                BLCT      20010627ABZ  LIC
15A PA CLEARFIELD           DTVPLN    DTVP0188     PLN
23A NY BATAVIA              BPCDT     20080311ACI  CP
23A OH AKRON                BPCDT     20070625ACA  CP
23A PA LANCASTER            DTVPLN    DTVP0539     PLN
24A PA ALTOONA              BLCDT     20050603ACF  LIC

After Analysis

Results for: 23N PA ALTOONA              BLCT      19990311KG   LIC
```

```
                                  POPULATION   AREA (sq km)
   within Noise Limited Contour      632773      12408.2
   not affected by terrain losses    487012       9564.6
   lost to NTSC IX                    27169        785.8
   lost to additional IX by ATV        5902        222.1
   lost to all IX                     33071       1008.0

 Potential Interfering Stations Included in above Scenario     6

22N PA PITTSBURGH           BLCT      20000724ABO  LIC
23N NJ CAMDEN               BLET      20070611AAZ  LIC
23N NY BUFFALO              BMLCT     20001221ABI  LIC
23N OH AKRON                BLCT      20010627ABZ  LIC
15A PA CLEARFIELD           DTVPLN    DTVP0188     PLN
23A NY BATAVIA              BPCDT     20080311ACI  CP
23A OH AKRON                BPCDT     20070625ACA  CP
23A PA LANCASTER            DTVPLN    DTVP0539     PLN
24A PA ALTOONA              BLCDT     20050603ACF  LIC
23A WV ROMNEY               USERRECORD01           APP
 *Percent new DTV interference without proposal:      5.0  BLCT      19990311KG
 *Percent new DTV interference with proposal:         5.2  BLCT      19990311KG


Result key:       23
Scenario        7  Affected station       23
Before Analysis

Results for: 23N PA ALTOONA              BLCT      19990311KG   LIC
                                  POPULATION   AREA (sq km)
   within Noise Limited Contour      632773      12408.2
   not affected by terrain losses    487012       9564.6
   lost to NTSC IX                    27169        785.8
   lost to additional IX by ATV       11042        358.6
   lost to all IX                     38211       1144.4

 Potential Interfering Stations Included in above Scenario     7

22N PA PITTSBURGH           BLCT      20000724ABO  LIC
23N NJ CAMDEN               BLET      20070611AAZ  LIC
23N NY BUFFALO              BMLCT     20001221ABI  LIC
23N OH AKRON                BLCT      20010627ABZ  LIC
15A PA CLEARFIELD           BMPEDT    20030527ADP  CP
23A NY BATAVIA              BPCDT     20080311ACI  CP
23A OH AKRON                BPCDT     20070625ACA  CP
23A PA LANCASTER            BLCDT     20040922AAC  LIC
24A PA ALTOONA              BLCDT     20050603ACF  LIC

After Analysis

Results for: 23N PA ALTOONA              BLCT      19990311KG   LIC
                                  POPULATION   AREA (sq km)
   within Noise Limited Contour      632773      12408.2
   not affected by terrain losses    487012       9564.6
   lost to NTSC IX                    27169        785.8
   lost to additional IX by ATV       12572        396.4
   lost to all IX                     39741       1182.3

 Potential Interfering Stations Included in above Scenario     7

22N PA PITTSBURGH           BLCT      20000724ABO  LIC
23N NJ CAMDEN               BLET      20070611AAZ  LIC
23N NY BUFFALO              BMLCT     20001221ABI  LIC
23N OH AKRON                BLCT      20010627ABZ  LIC
15A PA CLEARFIELD           BMPEDT    20030527ADP  CP
23A NY BATAVIA              BPCDT     20080311ACI  CP
23A OH AKRON                BPCDT     20070625ACA  CP
23A PA LANCASTER            BLCDT     20040922AAC  LIC
24A PA ALTOONA              BLCDT     20050603ACF  LIC
23A WV ROMNEY               USERRECORD01           APP
```

```
 *Percent new DTV interference without proposal:      6.0  BLCT      19990311KG
 *Percent new DTV interference with proposal:         6.3  BLCT      19990311KG


Result key:       24
Scenario        8  Affected station       23
Before Analysis

Results for: 23N PA ALTOONA              BLCT      19990311KG   LIC
                                   POPULATION   AREA (sq km)
   within Noise Limited Contour      632773      12408.2
   not affected by terrain losses    487012       9564.6
   lost to NTSC IX                    27169        785.8
   lost to additional IX by ATV        6358        153.4
   lost to all IX                     33527        939.2

 Potential Interfering Stations Included in above Scenario     8

22N PA PITTSBURGH           BLCT      20000724ABO  LIC
23N NJ CAMDEN               BLET      20070611AAZ  LIC
23N NY BUFFALO              BMLCT     20001221ABI  LIC
23N OH AKRON                BLCT      20010627ABZ  LIC
15A PA CLEARFIELD           BMPEDT    20030527ADP  CP
23A NY BATAVIA              BPCDT     20080311ACI  CP
23A OH AKRON                BPCDT     20070625ACA  CP
23A PA LANCASTER            DTVPLN    DTVP0539     PLN
24A PA ALTOONA              BLCDT     20050603ACF  LIC

After Analysis

Results for: 23N PA ALTOONA              BLCT      19990311KG   LIC
                                   POPULATION   AREA (sq km)
   within Noise Limited Contour      632773      12408.2
   not affected by terrain losses    487012       9564.6
   lost to NTSC IX                    27169        785.8
   lost to additional IX by ATV        8093        222.1
   lost to all IX                     35262       1008.0

 Potential Interfering Stations Included in above Scenario     8

22N PA PITTSBURGH           BLCT      20000724ABO  LIC
23N NJ CAMDEN               BLET      20070611AAZ  LIC
23N NY BUFFALO              BMLCT     20001221ABI  LIC
23N OH AKRON                BLCT      20010627ABZ  LIC
15A PA CLEARFIELD           BMPEDT    20030527ADP  CP
23A NY BATAVIA              BPCDT     20080311ACI  CP
23A OH AKRON                BPCDT     20070625ACA  CP
23A PA LANCASTER            DTVPLN    DTVP0539     PLN
24A PA ALTOONA              BLCDT     20050603ACF  LIC
23A WV ROMNEY               USERRECORD01           APP
 *Percent new DTV interference without proposal:      5.3  BLCT      19990311KG
 *Percent new DTV interference with proposal:         5.6  BLCT      19990311KG


##########################################################################


     Analysis of Interference to Affected Station  24


DTV  Baseline Analysis
Channel     Call           City/State        Application Ref. No.
   23      WLYH-DT    LANCASTER PA              DTVPLN    -DTVP0539

     Stations Potentially Affecting This Station

Chan   Call      City/State           Dist(km) Status  Application Ref. No.
 22   WMPT     ANNAPOLIS MD              139.8  PLN    DTVPLN    -NPLN1145
 22   WNJS-DT  CAMDEN NJ                 150.2  PLN    DTVPLN    -DTVP0496
```

22	WYOU	SCRANTON PA	113.8	PLN	DTVPLN	-NPLN1154
23	WNJS	CAMDEN NJ	150.2	PLN	DTVPLN	-NPLN1182
23	WXXATV	ALBANY NY	332.0	PLN	DTVPLN	-NPLN1184
23	WNEQTV	BUFFALO NY	369.1	PLN	DTVPLN	-NPLN1185
23	WHSI-DT	SMITHTOWN NY	304.5	PLN	DTVPLN	-DTVP0537
23	WATMTV	ALTOONA PA	170.9	PLN	DTVPLN	-NPLN1189
23	WCVETV	RICHMOND VA	321.1	PLN	DTVPLN	-NPLN1195
24	WHSWTV	BALTIMORE MD	111.3	PLN	DTVPLN	-NPLN1212
24	WNYE-DT	NEW YORK NY	216.3	PLN	DTVPLN	-DTVP0579
24	WATM-DT	ALTOONA PA	170.9	PLN	DTVPLN	-DTVP0582

Results for: 23A PA LANCASTER DTVPLN DTVP0539 PLN
HAAT 415.0 m, ATV ERP 50.0 kW

	POPULATION	AREA (sq km)
within Noise Limited Contour	2555344	21677.8
not affected by terrain losses	2379185	19775.3
lost to NTSC IX	300599	2419.7
lost to additional IX by ATV	0	0.0
lost to ATV IX only	1535	18.6
lost to all IX	300599	2419.7

NTSC Baseline Analysis

Channel	Call	City/State	Application Ref. No.
15	WLYHTV	LANCASTER PA	DTVPLN -NPLN0931

Stations Potentially Affecting This Station

Chan	Call	City/State	Dist(km)	Status	Application Ref. No.	
14	WTMW	ARLINGTON VA	156.2	PLN	DTVPLN	-NPLN0909
15	WNYT-DT	ALBANY NY	366.5	PLN	DTVPLN	-DTVP0183
15	WPSX-DT	CLEARFIELD PA	192.0	PLN	DTVPLN	-DTVP0188
15	WTMW-DT	ARLINGTON VA	156.2	PLN	DTVPLN	-DTVP0200
15	WHROTV	HAMPTON-NORFOLK VA	383.9	PLN	DTVPLN	-NPLN0938
16	WJAL-DT	HAGERSTOWN MD	134.3	PLN	DTVPLN	-DTVP0223
16	WNEPTV	SCRANTON PA	113.8	PLN	DTVPLN	-NPLN0964
17	WPHLTV	PHILADELPHIA PA	106.9	PLN	DTVPLN	-NPLN1001
22	WMPT	ANNAPOLIS MD	139.8	PLN	DTVPLN	-NPLN1145
22	WYOU	SCRANTON PA	113.8	PLN	DTVPLN	-NPLN1154
23	WLYH-DT	LANCASTER PA	0.0	PLN	DTVPLN	-DTVP0539
29	WMPB-DT	BALTIMORE MD	94.1	PLN	DTVPLN	-DTVP0747
29	WTXF	PHILADELPHIA PA	107.0	PLN	DTVPLN	-NPLN1365
29	WILF-DT	WILLIAMSPORT PA	118.1	PLN	DTVPLN	-DTVP0762
30	NEW	CORNING NY	198.5	PLN	DTVPLN	-NPLN1385
30	WGCB-DT	RED LION PA	41.0	PLN	DTVPLN	-DTVP0800

Results for: 15N PA LANCASTER DTVPLN NPLN0931 PLN

	POPULATION	AREA (sq km)
within Noise Limited Contour	2555344	21677.8
not affected by terrain losses	2287972	18610.9
lost to NTSC IX	199316	1100.9
lost to additional IX by ATV	183140	2051.1
lost to all IX	382456	3152.0

Analysis of current record

Channel	Call	City/State	Application Ref. No.
23	WLYH-TV	LANCASTER PA	BLCDT -20040922AAC

Stations Potentially Affecting This Station

Chan	Call	City/State	Dist(km)	Status	Application Ref. No.	
22	WMPT	ANNAPOLIS MD	139.8	LIC	BLET	-20030903ABE
22	WNJS-DT	CAMDEN NJ	150.2	PLN	DTVPLN	-DTVP0496
22	WNJS	CAMDEN NJ	150.2	LIC	BLEDT	-20070611AAY
22	WYOU	SCRANTON PA	113.7	LIC	BLCT	-19861015KF
23	WNJS	CAMDEN NJ	150.2	LIC	BLET	-20070611AAZ
23	WXXA-TV	ALBANY NY	331.9	LIC	BLCT	-20020314ABC
23	WPXJ-TV	BATAVIA NY	319.8	CP	BPCDT	-20080311ACI
23	WNLO	BUFFALO NY	369.1	LIC	BMLCT	-20001221ABI
23	WHSI-DT	SMITHTOWN NY	304.4	PLN	DTVPLN	-DTVP0537

```
 23   WFTY-TV  SMITHTOWN NY              304.4  LIC    BLCDT     -20030113ABS
 23   WATM-TV  ALTOONA PA                170.9  LIC    BLCT      -19990311KG
 23   WCVE-TV  RICHMOND VA               321.1  LIC    BLET      -20030520AKD
 24   WUTB     BALTIMORE MD              111.3  LIC    BLCT      -19860103KG
 24   WNYE-DT  NEW YORK NY               216.3  PLN    DTVPLN    -DTVP0579
 24   WATM-TV  ALTOONA PA                170.9  LIC    BLCDT     -20050603ACF
 24   WATM-DT  ALTOONA PA                170.9  PLN    DTVPLN    -DTVP0582
 24   WNVC     FAIRFAX VA                167.4  CP MOD BMPEDT    -20080609ACI
 23   W27DC-LD ROMNEY WV                 219.6  APP    USERRECORD-01

 Total scenarios =   8


Result key:       25
Scenario        1  Affected station       24
Before Analysis

Results for: 23A PA LANCASTER            BLCDT     20040922AAC  LIC
   HAAT  381.0 m, ATV ERP  500.0 kW
                                   POPULATION   AREA (sq km)
   within Noise Limited Contour     3410741      28570.7
   not affected by terrain losses   3019181      25215.4
   lost to NTSC IX                   462091       2594.7
   lost to additional IX by ATV           0          0.0
   lost to ATV IX only                 8327         46.9
   lost to all IX                    462091       2594.7

 Potential Interfering Stations Included in above Scenario     1

22N MD ANNAPOLIS            BLET      20030903ABE  LIC
22N PA SCRANTON             BLCT      19861015KF   LIC
23N NJ CAMDEN               BLET      20070611AAZ  LIC
23N NY ALBANY               BLCT      20020314ABC  LIC
23N NY BUFFALO              BMLCT     20001221ABI  LIC
23N PA ALTOONA              BLCT      19990311KG   LIC
23N VA RICHMOND             BLET      20030520AKD  LIC
24N MD BALTIMORE            BLCT      19860103KG   LIC
22A NJ CAMDEN               DTVPLN    DTVP0496     PLN
23A NY BATAVIA              BPCDT     20080311ACI  CP
23A NY SMITHTOWN            DTVPLN    DTVP0537     PLN
24A VA FAIRFAX              BMPEDT    20080609ACI  CP

After Analysis

Results for: 23A PA LANCASTER            BLCDT     20040922AAC  LIC
   HAAT  381.0 m, ATV ERP  500.0 kW
                                   POPULATION   AREA (sq km)
   within Noise Limited Contour     3410741      28570.7
   not affected by terrain losses   3019181      25215.4
   lost to NTSC IX                   462091       2594.7
   lost to additional IX by ATV         223          8.8
   lost to ATV IX only                13302        109.5
   lost to all IX                    462314       2603.5

 Potential Interfering Stations Included in above Scenario     1

22N MD ANNAPOLIS            BLET      20030903ABE  LIC
22N PA SCRANTON             BLCT      19861015KF   LIC
23N NJ CAMDEN               BLET      20070611AAZ  LIC
23N NY ALBANY               BLCT      20020314ABC  LIC
23N NY BUFFALO              BMLCT     20001221ABI  LIC
23N PA ALTOONA              BLCT      19990311KG   LIC
23N VA RICHMOND             BLET      20030520AKD  LIC
24N MD BALTIMORE            BLCT      19860103KG   LIC
22A NJ CAMDEN               DTVPLN    DTVP0496     PLN
23A NY BATAVIA              BPCDT     20080311ACI  CP
23A NY SMITHTOWN            DTVPLN    DTVP0537     PLN
24A VA FAIRFAX              BMPEDT    20080609ACI  CP
23A WV ROMNEY               USERRECORD01           APP
```

```
 *Percent Service lost without proposal:    -22.4  to BLCDT     20040922AAC
 *Percent Service lost with proposal:       -22.4  to BLCDT     20040922AAC


Result key:       26
Scenario        2  Affected station       24
Before Analysis

Results for: 23A PA LANCASTER            BLCDT     20040922AAC  LIC
   HAAT  381.0 m, ATV ERP  500.0 kW
                                  POPULATION   AREA (sq km)
   within Noise Limited Contour     3410741      28570.7
   not affected by terrain losses   3019181      25215.4
   lost to NTSC IX                   462091       2594.7
   lost to additional IX by ATV          28          1.0
   lost to ATV IX only                16399         85.1
   lost to all IX                    462119       2595.6

 Potential Interfering Stations Included in above Scenario     2

22N MD ANNAPOLIS            BLET      20030903ABE  LIC
22N PA SCRANTON             BLCT      19861015KF   LIC
23N NJ CAMDEN               BLET      20070611AAZ  LIC
23N NY ALBANY               BLCT      20020314ABC  LIC
23N NY BUFFALO              BMLCT     20001221ABI  LIC
23N PA ALTOONA              BLCT      19990311KG   LIC
23N VA RICHMOND             BLET      20030520AKD  LIC
24N MD BALTIMORE            BLCT      19860103KG   LIC
22A NJ CAMDEN               DTVPLN    DTVP0496     PLN
23A NY BATAVIA              BPCDT     20080311ACI  CP
23A NY SMITHTOWN            BLCDT     20030113ABS  LIC
24A VA FAIRFAX              BMPEDT    20080609ACI  CP

After Analysis

Results for: 23A PA LANCASTER            BLCDT     20040922AAC  LIC
   HAAT  381.0 m, ATV ERP  500.0 kW
                                  POPULATION   AREA (sq km)
   within Noise Limited Contour     3410741      28570.7
   not affected by terrain losses   3019181      25215.4
   lost to NTSC IX                   462091       2594.7
   lost to additional IX by ATV         251          9.8
   lost to ATV IX only                21374        147.6
   lost to all IX                    462342       2604.4

 Potential Interfering Stations Included in above Scenario     2

22N MD ANNAPOLIS            BLET      20030903ABE  LIC
22N PA SCRANTON             BLCT      19861015KF   LIC
23N NJ CAMDEN               BLET      20070611AAZ  LIC
23N NY ALBANY               BLCT      20020314ABC  LIC
23N NY BUFFALO              BMLCT     20001221ABI  LIC
23N PA ALTOONA              BLCT      19990311KG   LIC
23N VA RICHMOND             BLET      20030520AKD  LIC
24N MD BALTIMORE            BLCT      19860103KG   LIC
22A NJ CAMDEN               DTVPLN    DTVP0496     PLN
23A NY BATAVIA              BPCDT     20080311ACI  CP
23A NY SMITHTOWN            BLCDT     20030113ABS  LIC
24A VA FAIRFAX              BMPEDT    20080609ACI  CP
23A WV ROMNEY               USERRECORD01           APP
 *Percent Service lost without proposal:    -22.4  to BLCDT     20040922AAC
 *Percent Service lost with proposal:       -22.4  to BLCDT     20040922AAC


Result key:       27
Scenario        3  Affected station       24
Before Analysis

Results for: 23A PA LANCASTER            BLCDT     20040922AAC  LIC
```

```
   HAAT  381.0 m, ATV ERP  500.0 kW
                                  POPULATION   AREA (sq km)
   within Noise Limited Contour     3410741      28570.7
   not affected by terrain losses   3019181      25215.4
   lost to NTSC IX                   462091       2594.7
   lost to additional IX by ATV           0          0.0
   lost to ATV IX only                17575         58.7
   lost to all IX                    462091       2594.7

 Potential Interfering Stations Included in above Scenario     3

22N MD ANNAPOLIS            BLET      20030903ABE  LIC
22N PA SCRANTON             BLCT      19861015KF   LIC
23N NJ CAMDEN               BLET      20070611AAZ  LIC
23N NY ALBANY               BLCT      20020314ABC  LIC
23N NY BUFFALO              BMLCT     20001221ABI  LIC
23N PA ALTOONA              BLCT      19990311KG   LIC
23N VA RICHMOND             BLET      20030520AKD  LIC
24N MD BALTIMORE            BLCT      19860103KG   LIC
22A NJ CAMDEN               BLEDT     20070611AAY  LIC
23A NY BATAVIA              BPCDT     20080311ACI  CP
23A NY SMITHTOWN            DTVPLN    DTVP0537     PLN
24A VA FAIRFAX              BMPEDT    20080609ACI  CP

After Analysis

Results for: 23A PA LANCASTER            BLCDT     20040922AAC  LIC
   HAAT  381.0 m, ATV ERP  500.0 kW
                                  POPULATION   AREA (sq km)
   within Noise Limited Contour     3410741      28570.7
   not affected by terrain losses   3019181      25215.4
   lost to NTSC IX                   462091       2594.7
   lost to additional IX by ATV         223          8.8
   lost to ATV IX only                22550        121.2
   lost to all IX                    462314       2603.5

 Potential Interfering Stations Included in above Scenario     3

22N MD ANNAPOLIS            BLET      20030903ABE  LIC
22N PA SCRANTON             BLCT      19861015KF   LIC
23N NJ CAMDEN               BLET      20070611AAZ  LIC
23N NY ALBANY               BLCT      20020314ABC  LIC
23N NY BUFFALO              BMLCT     20001221ABI  LIC
23N PA ALTOONA              BLCT      19990311KG   LIC
23N VA RICHMOND             BLET      20030520AKD  LIC
24N MD BALTIMORE            BLCT      19860103KG   LIC
22A NJ CAMDEN               BLEDT     20070611AAY  LIC
23A NY BATAVIA              BPCDT     20080311ACI  CP
23A NY SMITHTOWN            DTVPLN    DTVP0537     PLN
24A VA FAIRFAX              BMPEDT    20080609ACI  CP
23A WV ROMNEY               USERRECORD01           APP
 *Percent Service lost without proposal:    -22.4  to BLCDT     20040922AAC
 *Percent Service lost with proposal:       -22.4  to BLCDT     20040922AAC


Result key:       28
Scenario        4  Affected station       24
Before Analysis

Results for: 23A PA LANCASTER            BLCDT     20040922AAC  LIC
   HAAT  381.0 m, ATV ERP  500.0 kW
                                  POPULATION   AREA (sq km)
   within Noise Limited Contour     3410741      28570.7
   not affected by terrain losses   3019181      25215.4
   lost to NTSC IX                   462091       2594.7
   lost to additional IX by ATV          28          1.0
   lost to ATV IX only                23359         94.8
   lost to all IX                    462119       2595.6
```

```
 Potential Interfering Stations Included in above Scenario     4

22N MD ANNAPOLIS            BLET      20030903ABE  LIC
22N PA SCRANTON             BLCT      19861015KF   LIC
23N NJ CAMDEN               BLET      20070611AAZ  LIC
23N NY ALBANY               BLCT      20020314ABC  LIC
23N NY BUFFALO              BMLCT     20001221ABI  LIC
23N PA ALTOONA              BLCT      19990311KG   LIC
23N VA RICHMOND             BLET      20030520AKD  LIC
24N MD BALTIMORE            BLCT      19860103KG   LIC
22A NJ CAMDEN               BLEDT     20070611AAY  LIC
23A NY BATAVIA              BPCDT     20080311ACI  CP
23A NY SMITHTOWN            BLCDT     20030113ABS  LIC
24A VA FAIRFAX              BMPEDT    20080609ACI  CP

After Analysis

Results for: 23A PA LANCASTER            BLCDT     20040922AAC  LIC
   HAAT  381.0 m, ATV ERP  500.0 kW
                                   POPULATION   AREA (sq km)
   within Noise Limited Contour     3410741      28570.7
   not affected by terrain losses   3019181      25215.4
   lost to NTSC IX                   462091       2594.7
   lost to additional IX by ATV         251          9.8
   lost to ATV IX only                28334        157.4
   lost to all IX                    462342       2604.4

 Potential Interfering Stations Included in above Scenario     4

22N MD ANNAPOLIS            BLET      20030903ABE  LIC
22N PA SCRANTON             BLCT      19861015KF   LIC
23N NJ CAMDEN               BLET      20070611AAZ  LIC
23N NY ALBANY               BLCT      20020314ABC  LIC
23N NY BUFFALO              BMLCT     20001221ABI  LIC
23N PA ALTOONA              BLCT      19990311KG   LIC
23N VA RICHMOND             BLET      20030520AKD  LIC
24N MD BALTIMORE            BLCT      19860103KG   LIC
22A NJ CAMDEN               BLEDT     20070611AAY  LIC
23A NY BATAVIA              BPCDT     20080311ACI  CP
23A NY SMITHTOWN            BLCDT     20030113ABS  LIC
24A VA FAIRFAX              BMPEDT    20080609ACI  CP
23A WV ROMNEY               USERRECORD01           APP
 *Percent Service lost without proposal:    -22.4  to BLCDT     20040922AAC
 *Percent Service lost with proposal:       -22.4  to BLCDT     20040922AAC


Result key:       29
Scenario        5  Affected station       24
Before Analysis

Results for: 23A PA LANCASTER            BLCDT     20040922AAC  LIC
   HAAT  381.0 m, ATV ERP  500.0 kW
                                   POPULATION   AREA (sq km)
   within Noise Limited Contour     3410741      28570.7
   not affected by terrain losses   3019181      25215.4
   lost to NTSC IX                   462091       2594.7
   lost to additional IX by ATV           0          0.0
   lost to ATV IX only                 8327         46.9
   lost to all IX                    462091       2594.7

 Potential Interfering Stations Included in above Scenario     5

22N MD ANNAPOLIS            BLET      20030903ABE  LIC
22N PA SCRANTON             BLCT      19861015KF   LIC
23N NJ CAMDEN               BLET      20070611AAZ  LIC
23N NY ALBANY               BLCT      20020314ABC  LIC
23N NY BUFFALO              BMLCT     20001221ABI  LIC
23N PA ALTOONA              BLCT      19990311KG   LIC
23N VA RICHMOND             BLET      20030520AKD  LIC
```

```
24N MD BALTIMORE            BLCT      19860103KG   LIC
22A NJ CAMDEN               DTVPLN    DTVP0496     PLN
23A NY BATAVIA              BPCDT     20080311ACI  CP
23A NY SMITHTOWN            DTVPLN    DTVP0537     PLN
24A VA FAIRFAX              BMPEDT    20080609ACI  CP

After Analysis

Results for: 23A PA LANCASTER            BLCDT     20040922AAC  LIC
   HAAT  381.0 m, ATV ERP  500.0 kW
                                  POPULATION   AREA (sq km)
   within Noise Limited Contour     3410741      28570.7
   not affected by terrain losses   3019181      25215.4
   lost to NTSC IX                   462091       2594.7
   lost to additional IX by ATV         223          8.8
   lost to ATV IX only                13302        109.5
   lost to all IX                    462314       2603.5

 Potential Interfering Stations Included in above Scenario     5

22N MD ANNAPOLIS            BLET      20030903ABE  LIC
22N PA SCRANTON             BLCT      19861015KF   LIC
23N NJ CAMDEN               BLET      20070611AAZ  LIC
23N NY ALBANY               BLCT      20020314ABC  LIC
23N NY BUFFALO              BMLCT     20001221ABI  LIC
23N PA ALTOONA              BLCT      19990311KG   LIC
23N VA RICHMOND             BLET      20030520AKD  LIC
24N MD BALTIMORE            BLCT      19860103KG   LIC
22A NJ CAMDEN               DTVPLN    DTVP0496     PLN
23A NY BATAVIA              BPCDT     20080311ACI  CP
23A NY SMITHTOWN            DTVPLN    DTVP0537     PLN
24A VA FAIRFAX              BMPEDT    20080609ACI  CP
23A WV ROMNEY               USERRECORD01           APP
 *Percent Service lost without proposal:    -22.4  to BLCDT     20040922AAC
 *Percent Service lost with proposal:       -22.4  to BLCDT     20040922AAC


Result key:       30
Scenario        6  Affected station       24
Before Analysis

Results for: 23A PA LANCASTER            BLCDT     20040922AAC  LIC
   HAAT  381.0 m, ATV ERP  500.0 kW
                                  POPULATION   AREA (sq km)
   within Noise Limited Contour     3410741      28570.7
   not affected by terrain losses   3019181      25215.4
   lost to NTSC IX                   462091       2594.7
   lost to additional IX by ATV          28          1.0
   lost to ATV IX only                16399         85.1
   lost to all IX                    462119       2595.6

 Potential Interfering Stations Included in above Scenario     6

22N MD ANNAPOLIS            BLET      20030903ABE  LIC
22N PA SCRANTON             BLCT      19861015KF   LIC
23N NJ CAMDEN               BLET      20070611AAZ  LIC
23N NY ALBANY               BLCT      20020314ABC  LIC
23N NY BUFFALO              BMLCT     20001221ABI  LIC
23N PA ALTOONA              BLCT      19990311KG   LIC
23N VA RICHMOND             BLET      20030520AKD  LIC
24N MD BALTIMORE            BLCT      19860103KG   LIC
22A NJ CAMDEN               DTVPLN    DTVP0496     PLN
23A NY BATAVIA              BPCDT     20080311ACI  CP
23A NY SMITHTOWN            BLCDT     20030113ABS  LIC
24A VA FAIRFAX              BMPEDT    20080609ACI  CP

After Analysis

Results for: 23A PA LANCASTER            BLCDT     20040922AAC  LIC
```

```
   HAAT  381.0 m, ATV ERP  500.0 kW
                                  POPULATION   AREA (sq km)
   within Noise Limited Contour     3410741      28570.7
   not affected by terrain losses   3019181      25215.4
   lost to NTSC IX                   462091       2594.7
   lost to additional IX by ATV         251          9.8
   lost to ATV IX only                21374        147.6
   lost to all IX                    462342       2604.4

 Potential Interfering Stations Included in above Scenario     6

22N MD ANNAPOLIS            BLET      20030903ABE  LIC
22N PA SCRANTON             BLCT      19861015KF   LIC
23N NJ CAMDEN               BLET      20070611AAZ  LIC
23N NY ALBANY               BLCT      20020314ABC  LIC
23N NY BUFFALO              BMLCT     20001221ABI  LIC
23N PA ALTOONA              BLCT      19990311KG   LIC
23N VA RICHMOND             BLET      20030520AKD  LIC
24N MD BALTIMORE            BLCT      19860103KG   LIC
22A NJ CAMDEN               DTVPLN    DTVP0496     PLN
23A NY BATAVIA              BPCDT     20080311ACI  CP
23A NY SMITHTOWN            BLCDT     20030113ABS  LIC
24A VA FAIRFAX              BMPEDT    20080609ACI  CP
23A WV ROMNEY               USERRECORD01           APP
 *Percent Service lost without proposal:    -22.4  to BLCDT     20040922AAC
 *Percent Service lost with proposal:       -22.4  to BLCDT     20040922AAC


Result key:       31
Scenario        7  Affected station       24
Before Analysis

Results for: 23A PA LANCASTER            BLCDT     20040922AAC  LIC
   HAAT  381.0 m, ATV ERP  500.0 kW
                                  POPULATION   AREA (sq km)
   within Noise Limited Contour     3410741      28570.7
   not affected by terrain losses   3019181      25215.4
   lost to NTSC IX                   462091       2594.7
   lost to additional IX by ATV           0          0.0
   lost to ATV IX only                17575         58.7
   lost to all IX                    462091       2594.7

 Potential Interfering Stations Included in above Scenario     7

22N MD ANNAPOLIS            BLET      20030903ABE  LIC
22N PA SCRANTON             BLCT      19861015KF   LIC
23N NJ CAMDEN               BLET      20070611AAZ  LIC
23N NY ALBANY               BLCT      20020314ABC  LIC
23N NY BUFFALO              BMLCT     20001221ABI  LIC
23N PA ALTOONA              BLCT      19990311KG   LIC
23N VA RICHMOND             BLET      20030520AKD  LIC
24N MD BALTIMORE            BLCT      19860103KG   LIC
22A NJ CAMDEN               BLEDT     20070611AAY  LIC
23A NY BATAVIA              BPCDT     20080311ACI  CP
23A NY SMITHTOWN            DTVPLN    DTVP0537     PLN
24A VA FAIRFAX              BMPEDT    20080609ACI  CP

After Analysis

Results for: 23A PA LANCASTER            BLCDT     20040922AAC  LIC
   HAAT  381.0 m, ATV ERP  500.0 kW
                                  POPULATION   AREA (sq km)
   within Noise Limited Contour     3410741      28570.7
   not affected by terrain losses   3019181      25215.4
   lost to NTSC IX                   462091       2594.7
   lost to additional IX by ATV         223          8.8
   lost to ATV IX only                22550        121.2
   lost to all IX                    462314       2603.5
```

```
 Potential Interfering Stations Included in above Scenario     7

22N MD ANNAPOLIS            BLET      20030903ABE  LIC
22N PA SCRANTON             BLCT      19861015KF   LIC
23N NJ CAMDEN               BLET      20070611AAZ  LIC
23N NY ALBANY               BLCT      20020314ABC  LIC
23N NY BUFFALO              BMLCT     20001221ABI  LIC
23N PA ALTOONA              BLCT      19990311KG   LIC
23N VA RICHMOND             BLET      20030520AKD  LIC
24N MD BALTIMORE            BLCT      19860103KG   LIC
22A NJ CAMDEN               BLEDT     20070611AAY  LIC
23A NY BATAVIA              BPCDT     20080311ACI  CP
23A NY SMITHTOWN            DTVPLN    DTVP0537     PLN
24A VA FAIRFAX              BMPEDT    20080609ACI  CP
23A WV ROMNEY               USERRECORD01           APP
 *Percent Service lost without proposal:    -22.4  to BLCDT     20040922AAC
 *Percent Service lost with proposal:       -22.4  to BLCDT     20040922AAC


Result key:       32
Scenario        8  Affected station       24
Before Analysis

Results for: 23A PA LANCASTER            BLCDT     20040922AAC  LIC
   HAAT  381.0 m, ATV ERP  500.0 kW
                                  POPULATION   AREA (sq km)
   within Noise Limited Contour     3410741      28570.7
   not affected by terrain losses   3019181      25215.4
   lost to NTSC IX                   462091       2594.7
   lost to additional IX by ATV          28          1.0
   lost to ATV IX only                23359         94.8
   lost to all IX                    462119       2595.6

 Potential Interfering Stations Included in above Scenario     8

22N MD ANNAPOLIS            BLET      20030903ABE  LIC
22N PA SCRANTON             BLCT      19861015KF   LIC
23N NJ CAMDEN               BLET      20070611AAZ  LIC
23N NY ALBANY               BLCT      20020314ABC  LIC
23N NY BUFFALO              BMLCT     20001221ABI  LIC
23N PA ALTOONA              BLCT      19990311KG   LIC
23N VA RICHMOND             BLET      20030520AKD  LIC
24N MD BALTIMORE            BLCT      19860103KG   LIC
22A NJ CAMDEN               BLEDT     20070611AAY  LIC
23A NY BATAVIA              BPCDT     20080311ACI  CP
23A NY SMITHTOWN            BLCDT     20030113ABS  LIC
24A VA FAIRFAX              BMPEDT    20080609ACI  CP

After Analysis

Results for: 23A PA LANCASTER            BLCDT     20040922AAC  LIC
   HAAT  381.0 m, ATV ERP  500.0 kW
                                  POPULATION   AREA (sq km)
   within Noise Limited Contour     3410741      28570.7
   not affected by terrain losses   3019181      25215.4
   lost to NTSC IX                   462091       2594.7
   lost to additional IX by ATV         251          9.8
   lost to ATV IX only                28334        157.4
   lost to all IX                    462342       2604.4

 Potential Interfering Stations Included in above Scenario     8

22N MD ANNAPOLIS            BLET      20030903ABE  LIC
22N PA SCRANTON             BLCT      19861015KF   LIC
23N NJ CAMDEN               BLET      20070611AAZ  LIC
23N NY ALBANY               BLCT      20020314ABC  LIC
23N NY BUFFALO              BMLCT     20001221ABI  LIC
23N PA ALTOONA              BLCT      19990311KG   LIC
23N VA RICHMOND             BLET      20030520AKD  LIC
```

```
24N MD BALTIMORE            BLCT      19860103KG   LIC
22A NJ CAMDEN               BLEDT     20070611AAY  LIC
23A NY BATAVIA              BPCDT     20080311ACI  CP
23A NY SMITHTOWN            BLCDT     20030113ABS  LIC
24A VA FAIRFAX              BMPEDT    20080609ACI  CP
23A WV ROMNEY               USERRECORD01           APP
 *Percent Service lost without proposal:    -22.4  to BLCDT     20040922AAC
 *Percent Service lost with proposal:       -22.4  to BLCDT     20040922AAC


#######################################################################


     Analysis of Interference to Affected Station  25


Analysis of current record
Channel     Call           City/State        Application Ref. No.
   23      WITD-CA    CHESAPEAKE VA             BLTTA     -20060614AAE

     Stations Potentially Affecting This Station

Chan   Call      City/State           Dist(km) Status  Application Ref. No.
 16   WHRO-TV  HAMPTON-NORFOLK VA          1.5  LIC    BLEDT     -20020604AAB
 16   WHRO-DT  HAMPTON-NORFOLK VA          1.5  PLN    DTVPLN    -DTVP0245
 16   WHRO-TV  HAMPTON-NORFOLK VA          1.5  CP     BPEDT     -20080619ADA
 19   WGNT-DT  PORTSMOUTH VA               4.4  PLN    DTVPLN    -DTVP0376
 20   WUND-DT  COLUMBIA NC               103.4  PLN    DTVPLN    -DTVP0407
 20   WUND-TV  EDENTON NC                103.4  LIC    BLEDT     -20070307ABK
 21   WHRE     VIRGINIA BEACH VA           1.5  LIC    BLCT      -20060329AGW
 21   960111LA VIRGINIA BEACH VA          33.1  APP    BPCT      -19960111LA
 21   960404LP VIRGINIA BEACH VA          19.8  APP    BPCT      -19960404LP
 21   960718KR VIRGINIA BEACH VA          37.1  APP    BPCT      -19960718KR
 21   960724LD VIRGINIA BEACH VA          26.0  APP    BPCT      -19960724LD
 21   960724LE VIRGINIA BEACH VA           1.5  APP    BPCT      -19960724LE
 21   960724LL VIRGINIA BEACH VA          45.2  APP    BPCT      -19960724LL
 21   960724LM VIRGINIA BEACH VA          41.7  APP    BPCT      -19960724LM
 21   960919KO VIRGINIA BEACH VA          26.0  APP    BPCT      -19960919KO
 21   960925KE VIRGINIA BEACH VA          35.7  APP    BPCT      -19960925KE
 21   961001XL VIRGINIA BEACH VA           0.0  APP    BPCT      -19961001XL
 21   961001XY VIRGINIA BEACH VA          21.5  APP    BPCT      -19961001XY
 21   960723KW VIRGINIA BEACH VA          33.1  APP    BPCT      -19960723KW
 22   WRIC-DT  PETERSBURG VA             123.5  PLN    DTVPLN    -DTVP0509
 22   WRIC-TV  PETERSBURG VA             123.5  CP     BPCDT     -20080618ADU
 23   W23DF    SALISBURY MD              188.3  CP     BNPTTL    -20000807ABV
 23   WUNK-DT  GREENVILLE NC             171.7  PLN    DTVPLN    -DTVP0530
 23   WUNK-TV  GREENVILLE NC             171.5  LIC    BLEDT     -20021007ABG
 23   WNJS     CAMDEN NJ                 354.4  LIC    BLET      -20070611AAZ
 23   WLYH-TV  LANCASTER PA              382.6  LIC    BLCDT     -20040922AAC
 23   WLYH-DT  LANCASTER PA              382.6  PLN    DTVPLN    -DTVP0539
 23   WCVE-TV  RICHMOND VA               123.4  LIC    BLET      -20030520AKD
 24   WCVE-DT  RICHMOND VA               123.5  PLN    DTVPLN    -DTVP0588
 24   W24OI    VIRGINIA BEACH VA          47.4  CP     BDFCDTT   -20060329AKQ
 24   W24OI    VIRGINIA BEACH VA          47.4  LIC    BLTT      -19960603JA
 25   WTVR-TV  RICHMOND VA               123.4  LIC    BLCDT     -20021204ABA
 25   WTVR-DT  RICHMOND VA               119.1  PLN    DTVPLN    -DTVP0622
 26   WRLH-TV  RICHMOND VA               123.4  CP MOD BMPCDT    -20040507ABE
 26   WRLH-DT  RICHMOND VA               130.0  PLN    DTVPLN    -DTVP0657
 27   WGNT     PORTSMOUTH VA               4.5  LIC    BMLCT     -20020718AAB
 31   WAVY-DT  PORTSMOUTH VA               0.0  PLN    DTVPLN    -DTVP0846
 38   WTVZ-TV  NORFOLK VA                  1.5  LIC    BLCDT     -20061207ABJ
 38   WTVZ-DT  NORFOLK VA                  1.5  PLN    DTVPLN    -DTVP1074
 23   W27DC-LD ROMNEY WV                 337.3  APP    USERRECORD-01
 Proposal causes no interference

#######################################################################


     Analysis of Interference to Affected Station  26
```

Analysis of current record

Channel	Call	City/State	Application Ref. No.
23	WITD-CA	CHESAPEAKE VA	BMPTTA -20060719ADY

Stations Potentially Affecting This Station

Chan	Call	City/State	Dist(km)	Status	Application Ref. No.
16	WHRO-TV	HAMPTON-NORFOLK VA	1.5	LIC	BLEDT -20020604AAB
16	WHRO-DT	HAMPTON-NORFOLK VA	1.5	PLN	DTVPLN -DTVP0245
16	WHRO-TV	HAMPTON-NORFOLK VA	1.5	CP	BPEDT -20080619ADA
19	WGNT-DT	PORTSMOUTH VA	4.4	PLN	DTVPLN -DTVP0376
20	WUND-DT	COLUMBIA NC	103.4	PLN	DTVPLN -DTVP0407
20	WUND-TV	EDENTON NC	103.4	LIC	BLEDT -20070307ABK
21	WHRE	VIRGINIA BEACH VA	1.5	LIC	BLCT -20060329AGW
21	960111LA	VIRGINIA BEACH VA	33.1	APP	BPCT -19960111LA
21	960404LP	VIRGINIA BEACH VA	19.8	APP	BPCT -19960404LP
21	960718KR	VIRGINIA BEACH VA	37.1	APP	BPCT -19960718KR
21	960724LD	VIRGINIA BEACH VA	26.0	APP	BPCT -19960724LD
21	960724LE	VIRGINIA BEACH VA	1.5	APP	BPCT -19960724LE
21	960724LL	VIRGINIA BEACH VA	45.2	APP	BPCT -19960724LL
21	960724LM	VIRGINIA BEACH VA	41.7	APP	BPCT -19960724LM
21	960919KO	VIRGINIA BEACH VA	26.0	APP	BPCT -19960919KO
21	960925KE	VIRGINIA BEACH VA	35.7	APP	BPCT -19960925KE
21	961001XL	VIRGINIA BEACH VA	0.0	APP	BPCT -19961001XL
21	961001XY	VIRGINIA BEACH VA	21.5	APP	BPCT -19961001XY
21	960723KW	VIRGINIA BEACH VA	33.1	APP	BPCT -19960723KW
22	WRIC-DT	PETERSBURG VA	123.5	PLN	DTVPLN -DTVP0509
22	WRIC-TV	PETERSBURG VA	123.5	CP	BPCDT -20080618ADU
23	W23DF	SALISBURY MD	188.3	CP	BNPTTL -20000807ABV
23	WUNK-DT	GREENVILLE NC	171.7	PLN	DTVPLN -DTVP0530
23	WUNK-TV	GREENVILLE NC	171.5	LIC	BLEDT -20021007ABG
23	WNJS	CAMDEN NJ	354.4	LIC	BLET -20070611AAZ
23	WLYH-TV	LANCASTER PA	382.6	LIC	BLCDT -20040922AAC
23	WLYH-DT	LANCASTER PA	382.6	PLN	DTVPLN -DTVP0539
23	WCVE-TV	RICHMOND VA	123.4	LIC	BLET -20030520AKD
24	WCVE-DT	RICHMOND VA	123.5	PLN	DTVPLN -DTVP0588
25	WTVR-TV	RICHMOND VA	123.4	LIC	BLCDT -20021204ABA
25	WTVR-DT	RICHMOND VA	119.1	PLN	DTVPLN -DTVP0622
26	WRLH-TV	RICHMOND VA	123.4	CP MOD	BMPCDT -20040507ABE
26	WRLH-DT	RICHMOND VA	130.0	PLN	DTVPLN -DTVP0657
27	WGNT	PORTSMOUTH VA	4.5	LIC	BMLCT -20020718AAB
31	WAVY-DT	PORTSMOUTH VA	0.0	PLN	DTVPLN -DTVP0846
38	WTVZ-TV	NORFOLK VA	1.5	LIC	BLCDT -20061207ABJ
38	WTVZ-DT	NORFOLK VA	1.5	PLN	DTVPLN -DTVP1074
23	W27DC-LD	ROMNEY WV	337.3	APP	USERRECORD-01

Proposal causes no interference

##

Analysis of Interference to Affected Station 27

Analysis of current record

Channel	Call	City/State	Application Ref. No.
23	WITD-CA	CHESAPEAKE VA	BDFCDTA -20060330AER

Stations Potentially Affecting This Station

Chan	Call	City/State	Dist(km)	Status	Application Ref. No.
22	WRIC-DT	PETERSBURG VA	123.5	PLN	DTVPLN -DTVP0509
22	WRIC-TV	PETERSBURG VA	123.5	CP	BPCDT -20080618ADU
23	WUNK-DT	GREENVILLE NC	171.7	PLN	DTVPLN -DTVP0530
23	WUNK-TV	GREENVILLE NC	171.5	LIC	BLEDT -20021007ABG
23	WNJS	CAMDEN NJ	354.4	LIC	BLET -20070611AAZ
23	WLYH-TV	LANCASTER PA	382.6	LIC	BLCDT -20040922AAC
23	WLYH-DT	LANCASTER PA	382.6	PLN	DTVPLN -DTVP0539

23	WCVE-TV	RICHMOND VA	123.4	LIC	BLET	-20030520AKD
24	WCVE-DT	RICHMOND VA	123.5	PLN	DTVPLN	-DTVP0588
23	W27DC-LD	ROMNEY WV	337.3	APP	USERRECORD	-01

Proposal causes no interference

##

Analysis of Interference to Affected Station 28

Analysis of current record

Channel	Call	City/State	Application Ref. No.
23	WDWA-LP	CLARKS CORNER VA	BLTTL -20080814AAR

Stations Potentially Affecting This Station

Chan	Call	City/State	Dist(km)	Status	Application Ref. No.	
15	WFDC-TV	ARLINGTON VA	68.9	LIC	BLCDT	-20070215AAB
15	WTMW-DT	ARLINGTON VA	68.9	PLN	DTVPLN	-DTVP0200
15	WFDC-TV	ARLINGTON VA	68.9	CP	BPCDT	-20080618AKE
16	WJAL-DT	HAGERSTOWN MD	128.4	PLN	DTVPLN	-DTVP0223
19	WCAV	CHARLOTTESVILLE VA	101.2	CP	BPCDT	-20080403ACY
20	WDCA	WASHINGTON DC	69.4	CP	BMXPCT	-20060519ACH
21	WVPY	FRONT ROYAL VA	49.3	LIC	BLEDT	-20021220ADZ
21	WVPY-DT	FRONT ROYAL VA	49.3	PLN	DTVPLN	-DTVP0461
22	WMPT	ANNAPOLIS MD	110.3	LIC	BLET	-20030903ABE
23	WDDN-LP	WASHINGTON DC	73.3	LIC	BLTTL	-20080327AAI
23	WUNK-DT	GREENVILLE NC	355.2	PLN	DTVPLN	-DTVP0530
23	WUNK-TV	GREENVILLE NC	355.0	LIC	BLEDT	-20021007ABG
23	WNJS	CAMDEN NJ	279.9	LIC	BLET	-20070611AAZ
23	WATM-TV	ALTOONA PA	209.7	LIC	BLCT	-19990311KG
23	WLYH-TV	LANCASTER PA	206.0	LIC	BLCDT	-20040922AAC
23	WLYH-DT	LANCASTER PA	206.0	PLN	DTVPLN	-DTVP0539
23	WCVE-TV	RICHMOND VA	138.1	LIC	BLET	-20030520AKD
23	WSAZ-DT	HUNTINGTON WV	381.5	PLN	DTVPLN	-DTVP0550
23	WSAZ-TV	HUNTINGTON WV	381.5	CP MOD	BMPCDT	-20080414AAQ
24	WUTB	BALTIMORE MD	111.0	LIC	BLCT	-19860103KG
24	WNVC	FAIRFAX VA	55.1	CP MOD	BMPEDT	-20080609ACI
25	WHAG-TV	HAGERSTOWN MD	103.0	CP	BPCT	-20021203ACY
25	WTVR-TV	RICHMOND VA	138.1	LIC	BLCDT	-20021204ABA
25	WTVR-DT	RICHMOND VA	134.2	PLN	DTVPLN	-DTVP0622
26	WETA-TV	WASHINGTON DC	68.0	LIC	BMLET	-20031216AAB
26	WHAG-TV	HAGERSTOWN MD	103.0	CP MOD	BMPCDT	-20080619AJL
26	WRLH-TV	RICHMOND VA	138.1	CP MOD	BMPCDT	-20040507ABE
26	WRLH-DT	RICHMOND VA	137.7	PLN	DTVPLN	-DTVP0657
27	WETA-TV	WASHINGTON DC	69.5	LIC	BLEDT	-20070727ACJ
27	WETA-DT	WASHINGTON DC	67.9	PLN	DTVPLN	-DTVP0667
30	WNVT	GOLDVEIN VA	36.6	LIC	BLEDT	-20031230AAR
30	WNVT-DT	GOLDVEIN VA	36.6	PLN	DTVPLN	-DTVP0806
38	WJZ-TV	BALTIMORE MD	121.8	CP	BPCDT	-20000501ADV
38	WJZ-DT	BALTIMORE MD	121.8	PLN	DTVPLN	-DTVP1048
38	WMAR-TV	BALTIMORE MD	121.8	CP	BPCDT	-20080222ABC
38	WJZ-TV	BALTIMORE MD	121.8	LIC	BLCDT	-20050128AKU
23	W27DC-LD	ROMNEY WV	98.9	APP	USERRECORD	-01

Proposal causes no interference

##

Analysis of Interference to Affected Station 29

Analysis of current record

Channel	Call	City/State	Application Ref. No.
23	W18BG	DANVILLE VA	BDISDTT -20060331BHB

Stations Potentially Affecting This Station

Chan	Call	City/State	Dist(km)	Status	Application	Ref. No.
22	WLFL	RALEIGH NC	125.0	LIC	BLCT	-19861113KR
23	WBTV-DT	CHARLOTTE NC	222.8	PLN	DTVPLN	-DTVP0529
23	WUNK-DT	GREENVILLE NC	207.8	PLN	DTVPLN	-DTVP0530
23	WUNK-TV	GREENVILLE NC	207.6	LIC	BLEDT	-20021007ABG
23	WHMC	CONWAY SC	311.4	LIC	BLET	-20060302ACN
23	WJDG-LP	GRUNDY VA	162.7	CP MOD	BMPTTL	-20060327AIV
23	WCVE-TV	RICHMOND VA	179.8	LIC	BLET	-20030520AKD
23	WSAZ-DT	HUNTINGTON WV	317.5	PLN	DTVPLN	-DTVP0550
23	WSAZ-TV	HUNTINGTON WV	317.6	CP MOD	BMPCDT	-20080414AAQ
24	WDRL-TV	DANVILLE VA	26.9	LIC	BLCT	-19940818KF
24	WDRL-TV	DANVILLE VA	34.1	CP	BPCDT	-20080317AIL
23	W27DC-LD	ROMNEY WV	291.4	APP	USERRECORD	-01

Proposal causes no interference

##

Analysis of Interference to Affected Station 30

Analysis of current record

Channel	Call	City/State	Application	Ref. No.
23	WJDG-LP	GRUNDY VA	BLTTL	-20060614ABA

Stations Potentially Affecting This Station

Chan	Call	City/State	Dist(km)	Status	Application	Ref. No.
16	WKHA-DT	HAZARD KY	140.1	PLN	DTVPLN	-DTVP0221
22	WKPI-TV	PIKEVILLE KY	84.6	LIC	BMLET	-19830426KN
23	WKZT-TV	ELIZABETHTOWN KY	379.8	LIC	BLET	-19830404KF
23	W23BQ	ASHEVILLE, ETC. NC	178.4	CP	BPTTL	-20051115ABJ
23	WBTV-DT	CHARLOTTE NC	191.2	PLN	DTVPLN	-DTVP0529
23	WPMC-DT	JELLICO TN	238.9	PLN	DTVPLN	-DTVP0542
23	WPXK	JELLICO TN	251.6	LIC	BLCDT	-20020510AAJ
23	WCVE-TV	RICHMOND VA	358.8	LIC	BLET	-20030520AKD
23	WSAZ-DT	HUNTINGTON WV	170.7	PLN	DTVPLN	-DTVP0550
23	WSAZ-TV	HUNTINGTON WV	170.7	CP MOD	BMPCDT	-20080414AAQ
24	WKPI-DT	PIKEVILLE KY	84.6	PLN	DTVPLN	-DTVP0569
26	WUNL-TV	WINSTON-SALEM NC	133.9	LIC	BMLET	-20041104ART
27	WKPT-DT	KINGSPORT TN	82.9	PLN	DTVPLN	-DTVP0689
27	WKPT-TV	KINGSPORT TN	82.9	CP MOD	BMPCDT	-20050303AAJ
27	WFXR-TV	ROANOKE VA	130.6	LIC	BMLCT	-19940217KE
30	WSLS-DT	ROANOKE VA	131.2	PLN	DTVPLN	-DTVP0807
30	WSLS-TV	ROANOKE VA	131.2	CP	BPCDT	-20080619ABS
31	WXII-DT	WINSTON-SALEM NC	133.7	PLN	DTVPLN	-DTVP0831
38	WPXR	ROANOKE VA	130.4	LIC	BLCT	-20030905ACH
23	W27DC-LD	ROMNEY WV	356.8	APP	USERRECORD	-01

Proposal causes no interference

##

Analysis of Interference to Affected Station 31

Analysis of current record

Channel	Call	City/State	Application	Ref. No.
23	WJDG-LP	GRUNDY VA	BMPTTL	-20060327AIV

Stations Potentially Affecting This Station

Chan	Call	City/State	Dist(km)	Status	Application	Ref. No.
20	WWCW	LYNCHBURG VA	141.0	CP MOD	BMPCDT	-20080619AJT
20	WJPR-DT	LYNCHBURG VA	140.9	PLN	DTVPLN	-DTVP0422
21	WWCW	LYNCHBURG VA	140.9	LIC	BLCT	-19930513KE
22	WKPI-TV	PIKEVILLE KY	122.5	LIC	BMLET	-19830426KN
23	W23BQ	ASHEVILLE, ETC. NC	194.6	CP	BPTTL	-20051115ABJ
23	WBTV-DT	CHARLOTTE NC	184.7	PLN	DTVPLN	-DTVP0529

23	WUNK-DT	GREENVILLE NC	360.2	PLN	DTVPLN	-DTVP0530
23	WUNK-TV	GREENVILLE NC	360.0	LIC	BLEDT	-20021007ABG
23	WHMC	CONWAY SC	390.0	LIC	BLET	-20060302ACN
23	WPMC-DT	JELLICO TN	275.6	PLN	DTVPLN	-DTVP0542
23	WPXK	JELLICO TN	287.2	LIC	BLCDT	-20020510AAJ
23	WCVE-TV	RICHMOND VA	321.2	LIC	BLET	-20030520AKD
23	WSAZ-DT	HUNTINGTON WV	188.5	PLN	DTVPLN	-DTVP0550
23	WSAZ-TV	HUNTINGTON WV	188.5	CP MOD	BMPCDT	-20080414AAQ
24	WKPI-DT	PIKEVILLE KY	122.5	PLN	DTVPLN	-DTVP0569
26	WUNL-TV	WINSTON-SALEM NC	102.1	LIC	BMLET	-20041104ART
27	WKPT-DT	KINGSPORT TN	107.8	PLN	DTVPLN	-DTVP0689
27	WKPT-TV	KINGSPORT TN	107.8	CP MOD	BMPCDT	-20050303AAJ
27	WFXR-TV	ROANOKE VA	92.9	LIC	BMLCT	-19940217KE
30	WSLS-DT	ROANOKE VA	93.5	PLN	DTVPLN	-DTVP0807
30	WSLS-TV	ROANOKE VA	93.6	CP	BPCDT	-20080619ABS
31	WXII-DT	WINSTON-SALEM NC	102.0	PLN	DTVPLN	-DTVP0831
38	WPXR	ROANOKE VA	92.7	LIC	BLCT	-20030905ACH
23	W27DC-LD	ROMNEY WV	332.8	APP	USERRECORD-01	

Proposal causes no interference

##

Analysis of Interference to Affected Station 32

NTSC Baseline Analysis

Channel	Call	City/State	Application Ref. No.	
23	WCVETV	RICHMOND VA	DTVPLN	-NPLN1195

Stations Potentially Affecting This Station

Chan	Call	City/State	Dist(km)	Status	Application Ref. No.	
15	WHROTV	HAMPTON-NORFOLK VA	124.8	PLN	DTVPLN	-NPLN0938
16	WBOCTV	SALISBURY MD	203.9	PLN	DTVPLN	-NPLN0953
16	WHRO-DT	HAMPTON-NORFOLK VA	124.8	PLN	DTVPLN	-DTVP0245
19	WGNT-DT	PORTSMOUTH VA	127.4	PLN	DTVPLN	-DTVP0376
22	WMPT	ANNAPOLIS MD	187.6	PLN	DTVPLN	-NPLN1145
22	WRIC-DT	PETERSBURG VA	0.0	PLN	DTVPLN	-DTVP0509
23	WBTV-DT	CHARLOTTE NC	399.7	PLN	DTVPLN	-DTVP0529
23	WUNK-DT	GREENVILLE NC	218.1	PLN	DTVPLN	-DTVP0530
23	WNJS	CAMDEN NJ	343.4	PLN	DTVPLN	-NPLN1182
23	WATMTV	ALTOONA PA	347.3	PLN	DTVPLN	-NPLN1189
23	WLYH-DT	LANCASTER PA	321.1	PLN	DTVPLN	-DTVP0539
24	WDRLTV	DANVILLE VA	200.0	PLN	DTVPLN	-NPLN1230
24	WCVE-DT	RICHMOND VA	0.0	PLN	DTVPLN	-DTVP0588
25	WTVR-DT	RICHMOND VA	12.5	PLN	DTVPLN	-DTVP0622
26	WRLH-DT	RICHMOND VA	8.8	PLN	DTVPLN	-DTVP0657
27	WGNT	PORTSMOUTH VA	127.4	PLN	DTVPLN	-NPLN1319
30	WRAYTV	WILSON NC	193.1	PLN	DTVPLN	-NPLN1384
30	WNVT-DT	GOLDVEIN VA	124.8	PLN	DTVPLN	-DTVP0806
31	WAVY-DT	PORTSMOUTH VA	123.5	PLN	DTVPLN	-DTVP0846
38	NEW	GREENVILLE NC	230.7	PLN	DTVPLN	-NPLN1548
38	WTVZ-DT	NORFOLK VA	124.8	PLN	DTVPLN	-DTVP1074
38	WEFC	ROANOKE VA	228.6	PLN	DTVPLN	-NPLN1553

Results for: 23N VA RICHMOND DTVPLN NPLN1195 PLN

	POPULATION	AREA (sq km)
within Noise Limited Contour	1107827	22022.8
not affected by terrain losses	1106967	21953.3
lost to NTSC IX	2162	45.6
lost to additional IX by ATV	8	2.0
lost to all IX	2170	47.6

Analysis of current record

Channel	Call	City/State	Application Ref. No.	
23	WCVE-TV	RICHMOND VA	BLET	-20030520AKD

Stations Potentially Affecting This Station

Chan	Call	City/State	Dist(km)	Status	Application	Ref. No.
15	WHRO-TV	HAMPTON-NORFOLK VA	124.8	LIC	BLET	-19980608KE
16	WBOC-TV	SALISBURY MD	203.9	LIC	BLCT	-20000918ABE
16	WHRO-TV	HAMPTON-NORFOLK VA	124.8	LIC	BLEDT	-20020604AAB
16	WHRO-DT	HAMPTON-NORFOLK VA	124.8	PLN	DTVPLN	-DTVP0245
16	WHRO-TV	HAMPTON-NORFOLK VA	124.8	CP	BPEDT	-20080619ADA
19	WCAV	CHARLOTTESVILLE VA	93.4	CP	BPCDT	-20080403ACY
19	WGNT-DT	PORTSMOUTH VA	127.4	PLN	DTVPLN	-DTVP0376
21	WHRE	VIRGINIA BEACH VA	124.8	LIC	BLCT	-20060329AGW
21	960724LE	VIRGINIA BEACH VA	124.8	APP	BPCT	-19960724LE
21	961001XL	VIRGINIA BEACH VA	123.4	APP	BPCT	-19961001XL
21	961001XY	VIRGINIA BEACH VA	140.0	APP	BPCT	-19961001XY
22	WMPT	ANNAPOLIS MD	187.6	LIC	BLET	-20030903ABE
22	WRIC-DT	PETERSBURG VA	0.0	PLN	DTVPLN	-DTVP0509
22	WRIC-TV	PETERSBURG VA	0.0	CP	BPCDT	-20080618ADU
23	WBTV-DT	CHARLOTTE NC	399.7	PLN	DTVPLN	-DTVP0529
23	WUNK-DT	GREENVILLE NC	218.1	PLN	DTVPLN	-DTVP0530
23	WUNK-TV	GREENVILLE NC	217.8	LIC	BLEDT	-20021007ABG
23	WNJS	CAMDEN NJ	343.4	LIC	BLET	-20070611AAZ
23	WATM-TV	ALTOONA PA	347.4	LIC	BLCT	-19990311KG
23	WLYH-TV	LANCASTER PA	321.1	LIC	BLCDT	-20040922AAC
23	WLYH-DT	LANCASTER PA	321.1	PLN	DTVPLN	-DTVP0539
24	WDRL-TV	DANVILLE VA	200.0	LIC	BLCT	-19940818KF
24	WDRL-TV	DANVILLE VA	183.0	CP	BPCDT	-20080317AIL
24	WNVC	FAIRFAX VA	154.9	CP MOD	BMPEDT	-20080609ACI
24	WCVE-DT	RICHMOND VA	0.0	PLN	DTVPLN	-DTVP0588
25	WTVR-TV	RICHMOND VA	0.0	LIC	BLCDT	-20021204ABA
25	WTVR-DT	RICHMOND VA	12.5	PLN	DTVPLN	-DTVP0622
26	WRLH-TV	RICHMOND VA	0.0	CP MOD	BMPCDT	-20040507ABE
26	WRLH-DT	RICHMOND VA	8.8	PLN	DTVPLN	-DTVP0657
27	WGNT	PORTSMOUTH VA	127.4	LIC	BMLCT	-20020718AAB
30	WRAY-TV	WILSON NC	193.1	LIC	BLCT	-20041103AAV
30	WNVT	GOLDVEIN VA	124.9	LIC	BLEDT	-20031230AAR
30	WNVT-DT	GOLDVEIN VA	124.8	PLN	DTVPLN	-DTVP0806
31	WAVY-DT	PORTSMOUTH VA	123.4	PLN	DTVPLN	-DTVP0846
38	WTVZ-TV	NORFOLK VA	124.8	LIC	BLCDT	-20061207ABJ
38	WTVZ-DT	NORFOLK VA	124.8	PLN	DTVPLN	-DTVP1074
38	WPXR	ROANOKE VA	228.6	LIC	BLCT	-20030905ACH
23	W27DC-LD	ROMNEY WV	222.1	APP	USERRECORD	-01

Proposal causes no interference

##

Analysis of Interference to Affected Station 33

DTV Baseline Analysis

Channel	Call	City/State	Application	Ref. No.
23	WSAZ-DT	HUNTINGTON WV	DTVPLN	-DTVP0550

Stations Potentially Affecting This Station

Chan	Call	City/State	Dist(km)	Status	Application	Ref. No.
22	WLEX-DT	LEXINGTON KY	203.9	PLN	DTVPLN	-DTVP0483
22	WKPITV	PIKEVILLE KY	138.7	PLN	DTVPLN	-NPLN1143
22	WKEF	DAYTON OH	221.6	PLN	DTVPLN	-NPLN1150
23	WNDYTV	MARION IN	367.9	PLN	DTVPLN	-NPLN1174
23	WKZTTV	ELIZABETHTOWN KY	330.0	PLN	DTVPLN	-NPLN1175
23	WBTV-DT	CHARLOTTE NC	361.4	PLN	DTVPLN	-DTVP0529
23	WAKCTV	AKRON OH	289.1	PLN	DTVPLN	-NPLN1186
23	WATMTV	ALTOONA PA	396.3	PLN	DTVPLN	-NPLN1189
23	WPMC-DT	JELLICO TN	290.3	PLN	DTVPLN	-DTVP0542
23	WCVETV	RICHMOND VA	419.2	PLN	DTVPLN	-NPLN1195
24	WCVN-DT	COVINGTON KY	206.5	PLN	DTVPLN	-DTVP0568
24	WKPI-DT	PIKEVILLE KY	138.7	PLN	DTVPLN	-DTVP0569
24	WSFJ-DT	NEWARK OH	160.7	PLN	DTVPLN	-DTVP0580

```
Results for: 23A WV HUNTINGTON           DTVPLN    DTVP0550     PLN
   HAAT  388.0 m, ATV ERP  444.0 kW
                                  POPULATION   AREA (sq km)
   within Noise Limited Contour     1141285      31808.6
   not affected by terrain losses   1081189      30497.2
   lost to NTSC IX                    10762        249.6
   lost to additional IX by ATV         799         49.9
   lost to ATV IX only                  971         65.6
   lost to all IX                     11561        299.5

NTSC Baseline Analysis
Channel     Call           City/State        Application Ref. No.
   03      WSAZTV     HUNTINGTON WV             DTVPLN    -NPLN0269

     Stations Potentially Affecting This Station

Chan   Call      City/State           Dist(km) Status  Application Ref. No.
 02   WDTN     DAYTON OH                 221.2  PLN    DTVPLN    -NPLN0188
 03   WAVE     LOUISVILLE KY             278.9  PLN    DTVPLN    -NPLN0229
 03   WBTV     CHARLOTTE NC              361.4  PLN    DTVPLN    -NPLN0240
 03   WKYCTV   CLEVELAND OH              322.9  PLN    DTVPLN    -NPLN0250
 03   WHSVTV   HARRISONBURG VA           311.9  PLN    DTVPLN    -NPLN0265
 03   WBRA-DT  ROANOKE VA                232.7  PLN    DTVPLN    -DTVP0012
 04   WCMHTV   COLUMBUS OH               176.7  PLN    DTVPLN    -NPLN0311
 04   WOAYTV   OAK HILL WV               111.6  PLN    DTVPLN    -NPLN0333

Results for:  3N WV HUNTINGTON           DTVPLN    NPLN0269     PLN
                                  POPULATION   AREA (sq km)
   within Noise Limited Contour     1141459      31816.4
   not affected by terrain losses   1061451      30057.7
   lost to NTSC IX                    68357       2605.2
   lost to additional IX by ATV         338         39.1
   lost to all IX                     68695       2644.4

Analysis of current record
Channel     Call           City/State        Application Ref. No.
   23      WSAZ-TV    HUNTINGTON WV             BMPCDT    -20080414AAQ

     Stations Potentially Affecting This Station

Chan   Call      City/State           Dist(km) Status  Application Ref. No.
 22   WLEX-DT  LEXINGTON KY              203.9  PLN    DTVPLN    -DTVP0483
 22   WKPI-TV  PIKEVILLE KY              138.8  LIC    BMLET     -19830426KN
 22   WKEF     DAYTON OH                 221.6  LIC    BLCT      -2584
 23   WNDY-TV  MARION IN                 367.9  LIC    BLCT      -19990430KE
 23   WIPB     MUNCIE IN                 324.7  CP     BPEDT     -20080227ABW
 23   WKZT-TV  ELIZABETHTOWN KY          330.0  LIC    BLET      -19830404KF
 23   WBTV-DT  CHARLOTTE NC              361.5  PLN    DTVPLN    -DTVP0529
 23   WVPX     AKRON OH                  289.1  CP     BPCDT     -20070625ACA
 23   WVPX     AKRON OH                  289.1  LIC    BLCT      -20010627ABZ
 23   WATM-TV  ALTOONA PA                396.3  LIC    BLCT      -19990311KG
 23   WPMC-DT  JELLICO TN                290.4  PLN    DTVPLN    -DTVP0542
 23   WPXK     JELLICO TN                312.4  LIC    BLCDT     -20020510AAJ
 23   WCVE-TV  RICHMOND VA               419.3  LIC    BLET      -20030520AKD
 24   WCVN-DT  COVINGTON KY              206.5  PLN    DTVPLN    -DTVP0568
 24   WKPI-DT  PIKEVILLE KY              138.8  PLN    DTVPLN    -DTVP0569
 24   WSFJ-TV  NEWARK OH                 179.1  LIC    BLCDT     -20060620ABC
 24   WSFJ-DT  NEWARK OH                 160.7  PLN    DTVPLN    -DTVP0580
 23   W27DC-LD ROMNEY WV                 315.7  APP    USERRECORD-01

 Total scenarios =   4


Result key:       33
Scenario        1  Affected station       33
Before Analysis

Results for: 23A WV HUNTINGTON           BMPCDT    20080414AAQ  CP
   HAAT  387.0 m, ATV ERP  825.0 kW
```

```
                                  POPULATION   AREA (sq km)
   within Noise Limited Contour     1239069      35366.8
   not affected by terrain losses   1165633      33779.4
   lost to NTSC IX                    10142        184.0
   lost to additional IX by ATV        1431         73.4
   lost to ATV IX only                 3952        139.9
   lost to all IX                     11573        257.4

 Potential Interfering Stations Included in above Scenario     1

22N KY PIKEVILLE            BMLET     19830426KN   LIC
23N IN MARION               BLCT      19990430KE   LIC
23N KY ELIZABETHTOWN        BLET      19830404KF   LIC
23N OH AKRON                BLCT      20010627ABZ  LIC
23N PA ALTOONA              BLCT      19990311KG   LIC
23A IN MUNCIE               BPEDT     20080227ABW  CP
23A NC CHARLOTTE            DTVPLN    DTVP0529     PLN
23A OH AKRON                BPCDT     20070625ACA  CP
23A TN JELLICO              DTVPLN    DTVP0542     PLN
24A KY PIKEVILLE            DTVPLN    DTVP0569     PLN

After Analysis

Results for: 23A WV HUNTINGTON           BMPCDT    20080414AAQ  CP
   HAAT  387.0 m, ATV ERP  825.0 kW
                                  POPULATION   AREA (sq km)
   within Noise Limited Contour     1239069      35366.8
   not affected by terrain losses   1165633      33779.4
   lost to NTSC IX                    10142        184.0
   lost to additional IX by ATV        1431         73.4
   lost to ATV IX only                 3952        139.9
   lost to all IX                     11573        257.4

 Potential Interfering Stations Included in above Scenario     1

22N KY PIKEVILLE            BMLET     19830426KN   LIC
23N IN MARION               BLCT      19990430KE   LIC
23N KY ELIZABETHTOWN        BLET      19830404KF   LIC
23N OH AKRON                BLCT      20010627ABZ  LIC
23N PA ALTOONA              BLCT      19990311KG   LIC
23A IN MUNCIE               BPEDT     20080227ABW  CP
23A NC CHARLOTTE            DTVPLN    DTVP0529     PLN
23A OH AKRON                BPCDT     20070625ACA  CP
23A TN JELLICO              DTVPLN    DTVP0542     PLN
24A KY PIKEVILLE            DTVPLN    DTVP0569     PLN
23A WV ROMNEY               USERRECORD01           APP
 *Percent Service lost without proposal:     -7.9  to BMPCDT    20080414AAQ
 *Percent Service lost with proposal:        -7.9  to BMPCDT    20080414AAQ


Result key:       34
Scenario        2  Affected station       33
Before Analysis

Results for: 23A WV HUNTINGTON           BMPCDT    20080414AAQ  CP
   HAAT  387.0 m, ATV ERP  825.0 kW
                                  POPULATION   AREA (sq km)
   within Noise Limited Contour     1239069      35366.8
   not affected by terrain losses   1165633      33779.4
   lost to NTSC IX                    10142        184.0
   lost to additional IX by ATV        1096         65.6
   lost to ATV IX only                 3623        122.3
   lost to all IX                     11238        249.6

 Potential Interfering Stations Included in above Scenario     2

22N KY PIKEVILLE            BMLET     19830426KN   LIC
23N IN MARION               BLCT      19990430KE   LIC
23N KY ELIZABETHTOWN        BLET      19830404KF   LIC
```

```
23N OH AKRON                BLCT      20010627ABZ  LIC
23N PA ALTOONA              BLCT      19990311KG   LIC
23A IN MUNCIE               BPEDT     20080227ABW  CP
23A NC CHARLOTTE            DTVPLN    DTVP0529     PLN
23A OH AKRON                BPCDT     20070625ACA  CP
23A TN JELLICO              BLCDT     20020510AAJ  LIC
24A KY PIKEVILLE            DTVPLN    DTVP0569     PLN

After Analysis

Results for: 23A WV HUNTINGTON           BMPCDT    20080414AAQ  CP
   HAAT  387.0 m, ATV ERP  825.0 kW
                                   POPULATION   AREA (sq km)
   within Noise Limited Contour     1239069      35366.8
   not affected by terrain losses   1165633      33779.4
   lost to NTSC IX                    10142        184.0
   lost to additional IX by ATV        1096         65.6
   lost to ATV IX only                 3623        122.3
   lost to all IX                     11238        249.6

 Potential Interfering Stations Included in above Scenario     2

22N KY PIKEVILLE            BMLET     19830426KN   LIC
23N IN MARION               BLCT      19990430KE   LIC
23N KY ELIZABETHTOWN        BLET      19830404KF   LIC
23N OH AKRON                BLCT      20010627ABZ  LIC
23N PA ALTOONA              BLCT      19990311KG   LIC
23A IN MUNCIE               BPEDT     20080227ABW  CP
23A NC CHARLOTTE            DTVPLN    DTVP0529     PLN
23A OH AKRON                BPCDT     20070625ACA  CP
23A TN JELLICO              BLCDT     20020510AAJ  LIC
24A KY PIKEVILLE            DTVPLN    DTVP0569     PLN
23A WV ROMNEY               USERRECORD01           APP
 *Percent Service lost without proposal:     -7.9  to BMPCDT    20080414AAQ
 *Percent Service lost with proposal:        -7.9  to BMPCDT    20080414AAQ


Result key:       35
Scenario        3  Affected station       33
Before Analysis

Results for: 23A WV HUNTINGTON           BMPCDT    20080414AAQ  CP
   HAAT  387.0 m, ATV ERP  825.0 kW
                                   POPULATION   AREA (sq km)
   within Noise Limited Contour     1239069      35366.8
   not affected by terrain losses   1165633      33779.4
   lost to NTSC IX                    10142        184.0
   lost to additional IX by ATV        1431         73.4
   lost to ATV IX only                 3952        139.9
   lost to all IX                     11573        257.4

 Potential Interfering Stations Included in above Scenario     3

22N KY PIKEVILLE            BMLET     19830426KN   LIC
23N IN MARION               BLCT      19990430KE   LIC
23N KY ELIZABETHTOWN        BLET      19830404KF   LIC
23N OH AKRON                BLCT      20010627ABZ  LIC
23N PA ALTOONA              BLCT      19990311KG   LIC
23A IN MUNCIE               BPEDT     20080227ABW  CP
23A NC CHARLOTTE            DTVPLN    DTVP0529     PLN
23A OH AKRON                BPCDT     20070625ACA  CP
23A TN JELLICO              DTVPLN    DTVP0542     PLN
24A KY PIKEVILLE            DTVPLN    DTVP0569     PLN

After Analysis

Results for: 23A WV HUNTINGTON           BMPCDT    20080414AAQ  CP
   HAAT  387.0 m, ATV ERP  825.0 kW
                                   POPULATION   AREA (sq km)
```

```
   within Noise Limited Contour     1239069      35366.8
   not affected by terrain losses   1165633      33779.4
   lost to NTSC IX                    10142        184.0
   lost to additional IX by ATV        1431         73.4
   lost to ATV IX only                 3952        139.9
   lost to all IX                     11573        257.4

 Potential Interfering Stations Included in above Scenario     3

22N KY PIKEVILLE            BMLET     19830426KN   LIC
23N IN MARION               BLCT      19990430KE   LIC
23N KY ELIZABETHTOWN        BLET      19830404KF   LIC
23N OH AKRON                BLCT      20010627ABZ  LIC
23N PA ALTOONA              BLCT      19990311KG   LIC
23A IN MUNCIE               BPEDT     20080227ABW  CP
23A NC CHARLOTTE            DTVPLN    DTVP0529     PLN
23A OH AKRON                BPCDT     20070625ACA  CP
23A TN JELLICO              DTVPLN    DTVP0542     PLN
24A KY PIKEVILLE            DTVPLN    DTVP0569     PLN
23A WV ROMNEY               USERRECORD01           APP
 *Percent Service lost without proposal:     -7.9  to BMPCDT    20080414AAQ
 *Percent Service lost with proposal:        -7.9  to BMPCDT    20080414AAQ


Result key:       36
Scenario        4  Affected station       33
Before Analysis

Results for: 23A WV HUNTINGTON           BMPCDT    20080414AAQ  CP
   HAAT  387.0 m, ATV ERP  825.0 kW
                                   POPULATION   AREA (sq km)
   within Noise Limited Contour     1239069      35366.8
   not affected by terrain losses   1165633      33779.4
   lost to NTSC IX                    10142        184.0
   lost to additional IX by ATV        1096         65.6
   lost to ATV IX only                 3623        122.3
   lost to all IX                     11238        249.6

 Potential Interfering Stations Included in above Scenario     4

22N KY PIKEVILLE            BMLET     19830426KN   LIC
23N IN MARION               BLCT      19990430KE   LIC
23N KY ELIZABETHTOWN        BLET      19830404KF   LIC
23N OH AKRON                BLCT      20010627ABZ  LIC
23N PA ALTOONA              BLCT      19990311KG   LIC
23A IN MUNCIE               BPEDT     20080227ABW  CP
23A NC CHARLOTTE            DTVPLN    DTVP0529     PLN
23A OH AKRON                BPCDT     20070625ACA  CP
23A TN JELLICO              BLCDT     20020510AAJ  LIC
24A KY PIKEVILLE            DTVPLN    DTVP0569     PLN

After Analysis

Results for: 23A WV HUNTINGTON           BMPCDT    20080414AAQ  CP
   HAAT  387.0 m, ATV ERP  825.0 kW
                                   POPULATION   AREA (sq km)
   within Noise Limited Contour     1239069      35366.8
   not affected by terrain losses   1165633      33779.4
   lost to NTSC IX                    10142        184.0
   lost to additional IX by ATV        1096         65.6
   lost to ATV IX only                 3623        122.3
   lost to all IX                     11238        249.6

 Potential Interfering Stations Included in above Scenario     4

22N KY PIKEVILLE            BMLET     19830426KN   LIC
23N IN MARION               BLCT      19990430KE   LIC
23N KY ELIZABETHTOWN        BLET      19830404KF   LIC
23N OH AKRON                BLCT      20010627ABZ  LIC
```

```
23N PA ALTOONA              BLCT      19990311KG   LIC
23A IN MUNCIE               BPEDT     20080227ABW  CP
23A NC CHARLOTTE            DTVPLN    DTVP0529     PLN
23A OH AKRON                BPCDT     20070625ACA  CP
23A TN JELLICO              BLCDT     20020510AAJ  LIC
24A KY PIKEVILLE            DTVPLN    DTVP0569     PLN
23A WV ROMNEY               USERRECORD01           APP
 *Percent Service lost without proposal:     -7.9  to BMPCDT    20080414AAQ
 *Percent Service lost with proposal:        -7.9  to BMPCDT    20080414AAQ


#######################################################################


     Analysis of Interference to Affected Station  34


NTSC Baseline Analysis
Channel     Call           City/State        Application Ref. No.
   24      WHSWTV     BALTIMORE MD              DTVPLN    -NPLN1212

     Stations Potentially Affecting This Station

Chan   Call      City/State           Dist(km) Status  Application Ref. No.
 16   WJAL-DT  HAGERSTOWN MD             123.3  PLN    DTVPLN    -DTVP0223
 16   WBOCTV   SALISBURY MD              130.1  PLN    DTVPLN    -NPLN0953
 17   WPHLTV   PHILADELPHIA PA           154.8  PLN    DTVPLN    -NPLN1001
 21   WBOC-DT  SALISBURY MD              130.1  PLN    DTVPLN    -DTVP0441
 21   WHPTV    HARRISBURG PA             118.0  PLN    DTVPLN    -NPLN1124
 21   WVPY-DT  FRONT ROYAL VA            140.2  PLN    DTVPLN    -DTVP0461
 22   WMPT     ANNAPOLIS MD               33.5  PLN    DTVPLN    -NPLN1145
 23   WNJS     CAMDEN NJ                 171.5  PLN    DTVPLN    -NPLN1182
 23   WATMTV   ALTOONA PA                202.1  PLN    DTVPLN    -NPLN1189
 23   WLYH-DT  LANCASTER PA              111.3  PLN    DTVPLN    -DTVP0539
 24   WNYE-DT  NEW YORK NY               286.6  PLN    DTVPLN    -DTVP0579
 24   WATM-DT  ALTOONA PA                202.1  PLN    DTVPLN    -DTVP0582
 24   WDRLTV   DANVILLE VA               389.7  PLN    DTVPLN    -NPLN1230
 24   WCVE-DT  RICHMOND VA               210.4  PLN    DTVPLN    -DTVP0588
 24   WNPBTV   MORGANTOWN WV             261.5  PLN    DTVPLN    -NPLN1234
 25   WHAGTV   HAGERSTOWN MD             111.4  PLN    DTVPLN    -NPLN1248
 25   WTVE-DT  READING PA                146.5  PLN    DTVPLN    -DTVP0615
 25   WTVR-DT  RICHMOND VA               201.2  PLN    DTVPLN    -DTVP0622
 26   WETATV   WASHINGTON DC              46.7  PLN    DTVPLN    -NPLN1269
 27   WETA-DT  WASHINGTON DC              46.7  PLN    DTVPLN    -DTVP0667
 27   WHTMTV   HARRISBURG PA             115.4  PLN    DTVPLN    -NPLN1315
 28   WFPT-DT  FREDERICK MD               50.1  PLN    DTVPLN    -DTVP0713
 31   WTGI-DT  WILMINGTON DE             133.3  PLN    DTVPLN    -DTVP0815
 31   WWPB     HAGERSTOWN MD             111.4  PLN    DTVPLN    -NPLN1408
 32   WHMM     WASHINGTON DC              46.7  PLN    DTVPLN    -NPLN1423
 38   WJZ-DT   BALTIMORE MD               10.8  PLN    DTVPLN    -DTVP1048
 39   WJLA-DT  WASHINGTON DC              46.5  PLN    DTVPLN    -DTVP1082
 39   WLVTTV   ALLENTOWN PA              181.6  PLN    DTVPLN    -NPLN1567

Results for: 24N MD BALTIMORE            DTVPLN    NPLN1212     PLN
                                     POPULATION   AREA (sq km)
   within Noise Limited Contour     5876225      16247.8
   not affected by terrain losses   5833953      15826.1
   lost to NTSC IX                   422272        424.7
   lost to additional IX by ATV       86603        368.1
   lost to all IX                    508875        792.8

Analysis of current record
Channel     Call           City/State        Application Ref. No.
   24      WUTB       BALTIMORE MD              BLCT      -19860103KG

     Stations Potentially Affecting This Station

Chan   Call      City/State           Dist(km) Status  Application Ref. No.
 16   WJAL-DT  HAGERSTOWN MD             123.3  PLN    DTVPLN    -DTVP0223
```

16	WBOC-TV	SALISBURY MD	130.0	LIC	BLCT	-20000918ABE
17	WPHL-TV	PHILADELPHIA PA	154.8	LIC	BLCT	-2611
21	WBOC-TV	SALISBURY MD	130.0	LIC	BLCDT	-20060703ABR
21	WBOC-DT	SALISBURY MD	130.1	PLN	DTVPLN	-DTVP0441
21	WHP-TV	HARRISBURG PA	117.9	LIC	BLCT	-2171
21	WHP-TV	HARRISBURG PA	117.9	CP MOD	BMPCDT	-20080606AEJ
21	WVPY	FRONT ROYAL VA	140.2	LIC	BLEDT	-20021220ADZ
21	WVPY-DT	FRONT ROYAL VA	140.2	PLN	DTVPLN	-DTVP0461
22	WMPT	ANNAPOLIS MD	33.5	LIC	BLET	-20030903ABE
23	WNJS	CAMDEN NJ	171.5	LIC	BLET	-20070611AAZ
23	WATM-TV	ALTOONA PA	202.1	LIC	BLCT	-19990311KG
23	WLYH-TV	LANCASTER PA	111.3	LIC	BLCDT	-20040922AAC
23	WLYH-DT	LANCASTER PA	111.3	PLN	DTVPLN	-DTVP0539
24	WNYE-DT	NEW YORK NY	286.6	PLN	DTVPLN	-DTVP0579
24	WATM-TV	ALTOONA PA	202.1	LIC	BLCDT	-20050603ACF
24	WATM-DT	ALTOONA PA	202.1	PLN	DTVPLN	-DTVP0582
24	WDRL-TV	DANVILLE VA	389.7	LIC	BLCT	-19940818KF
24	WDRL-TV	DANVILLE VA	352.7	CP	BPCDT	-20080317AIL
24	WNVC	FAIRFAX VA	60.8	CP MOD	BMPEDT	-20080609ACI
24	WCVE-DT	RICHMOND VA	210.4	PLN	DTVPLN	-DTVP0588
24	WNPB-TV	MORGANTOWN WV	261.5	LIC	BLET	-19930824KG
25	WHAG-TV	HAGERSTOWN MD	111.4	CP	BPCT	-20021203ACY
25	WTVE-DT	READING PA	146.5	PLN	DTVPLN	-DTVP0615
25	WTVE	READING PA	147.4	CP	BPCDT	-20040518AAZ
25	WTVR-DT	RICHMOND VA	201.2	PLN	DTVPLN	-DTVP0622
26	WETA-TV	WASHINGTON DC	46.6	LIC	BMLET	-20031216AAB
26	WHAG-TV	HAGERSTOWN MD	111.4	CP MOD	BMPCDT	-20080619AJL
27	WETA-TV	WASHINGTON DC	46.5	LIC	BLEDT	-20070727ACJ
27	WETA-DT	WASHINGTON DC	46.7	PLN	DTVPLN	-DTVP0667
27	WHTM-TV	HARRISBURG PA	115.4	LIC	BLCT	-19960626KF
28	WFPT	FREDERICK MD	47.6	CP	BPEDT	-20080620AHT
28	WFPT-DT	FREDERICK MD	50.1	PLN	DTVPLN	-DTVP0713
28	WFPT	FREDERICK MD	47.6	LIC	BLEDT	-20050302AEG
31	WTGI-DT	WILMINGTON DE	133.3	PLN	DTVPLN	-DTVP0815
31	WWPB	HAGERSTOWN, MD	111.4	LIC	BLET	-19960828KE
32	WHUT-TV	WASHINGTON DC	46.7	LIC	BLET	-19801107KE
38	WJZ-TV	BALTIMORE MD	10.8	CP	BPCDT	-20000501ADV
38	WJZ-DT	BALTIMORE MD	10.8	PLN	DTVPLN	-DTVP1048
38	WMAR-TV	BALTIMORE MD	10.8	CP	BPCDT	-20080222ABC
38	WJZ-TV	BALTIMORE MD	10.8	LIC	BLCDT	-20050128AKU
39	WJLA-DT	WASHINGTON DC	46.5	PLN	DTVPLN	-DTVP1082
39	WJAL	HAGERSTOWN MD	123.2	CP MOD	BMPCDT	-20080528ABT
39	WLVT-TV	ALLENTOWN PA	181.6	LIC	BMLET	-20041014AEU
23	W27DC-LD	ROMNEY WV	168.3	APP	USERRECORD	-01

Proposal causes no interference

##

Analysis of Interference to Affected Station 35

DTV Baseline Analysis

Channel	Call	City/State	Application	Ref. No.
24	WATM-DT	ALTOONA PA	DTVPLN	-DTVP0582

Stations Potentially Affecting This Station

Chan	Call	City/State	Dist(km)	Status	Application	Ref. No.
23	WATMTV	ALTOONA PA	0.0	PLN	DTVPLN	-NPLN1189
23	WLYH-DT	LANCASTER PA	170.9	PLN	DTVPLN	-DTVP0539
24	WHSWTV	BALTIMORE MD	202.1	PLN	DTVPLN	-NPLN1212
24	WNYE-DT	NEW YORK NY	376.4	PLN	DTVPLN	-DTVP0579
24	WCNYTV	SYRACUSE NY	331.7	PLN	DTVPLN	-NPLN1219
24	WSFJ-DT	NEWARK OH	343.3	PLN	DTVPLN	-DTVP0580
24	WJETTV	ERIE PA	212.5	PLN	DTVPLN	-NPLN1222
24	WCVE-DT	RICHMOND VA	347.3	PLN	DTVPLN	-DTVP0588
24	WNPBTV	MORGANTOWN WV	148.2	PLN	DTVPLN	-NPLN1234
25	WHAGTV	HAGERSTOWN MD	108.9	PLN	DTVPLN	-NPLN1248

25	KDKA-DT	PITTSBURGH PA	133.3	PLN	DTVPLN	-DTVP0614

Results for: 24A PA ALTOONA DTVPLN DTVP0582 PLN
HAAT 324.0 m, ATV ERP 50.0 kW

	POPULATION	AREA (sq km)
within Noise Limited Contour	384851	8325.2
not affected by terrain losses	351083	7320.9
lost to NTSC IX	7087	319.1
lost to additional IX by ATV	0	0.0
lost to ATV IX only	0	2.0
lost to all IX	7087	319.1

NTSC Baseline Analysis

Channel	Call	City/State	Application Ref. No.
23	WATMTV	ALTOONA PA	DTVPLN -NPLN1189

Stations Potentially Affecting This Station

Chan	Call	City/State	Dist(km)	Status	Application Ref. No.
15	WPSX-DT	CLEARFIELD PA	61.6	PLN	DTVPLN -DTVP0188
16	WJAL-DT	HAGERSTOWN MD	85.4	PLN	DTVPLN -DTVP0223
16	WQEX	PITTSBURGH PA	129.2	PLN	DTVPLN -NPLN0963
21	WHPTV	HARRISBURG PA	135.5	PLN	DTVPLN -NPLN1124
22	WPTTTV	PITTSBURGH PA	108.8	PLN	DTVPLN -NPLN1153
23	WNJS	CAMDEN NJ	319.8	PLN	DTVPLN -NPLN1182
23	WNEQTV	BUFFALO NY	276.5	PLN	DTVPLN -NPLN1185
23	WAKCTV	AKRON OH	269.7	PLN	DTVPLN -NPLN1186
23	WLYH-DT	LANCASTER PA	170.9	PLN	DTVPLN -DTVP0539
23	WCVETV	RICHMOND VA	347.3	PLN	DTVPLN -NPLN1195
23	WSAZ-DT	HUNTINGTON WV	396.3	PLN	DTVPLN -DTVP0550
24	WHSWTV	BALTIMORE MD	202.1	PLN	DTVPLN -NPLN1212
24	WATM-DT	ALTOONA PA	0.0	PLN	DTVPLN -DTVP0582
24	WNPBTV	MORGANTOWN WV	148.2	PLN	DTVPLN -NPLN1234
25	WHAGTV	HAGERSTOWN MD	108.9	PLN	DTVPLN -NPLN1248
25	KDKA-DT	PITTSBURGH PA	133.3	PLN	DTVPLN -DTVP0614
26	WQEX-DT	PITTSBURGH PA	129.2	PLN	DTVPLN -DTVP0651
27	WHTMTV	HARRISBURG PA	129.4	PLN	DTVPLN -NPLN1315
30	WTWB-DT	JOHNSTOWN PA	74.6	PLN	DTVPLN -DTVP0799
31	WWPB	HAGERSTOWN MD	109.6	PLN	DTVPLN -NPLN1408
38	WQED-DT	PITTSBURGH PA	129.2	PLN	DTVPLN -DTVP1065

Results for: 23N PA ALTOONA DTVPLN NPLN1189 PLN

	POPULATION	AREA (sq km)
within Noise Limited Contour	384851	8325.2
not affected by terrain losses	298873	5901.8
lost to NTSC IX	8258	240.3
lost to additional IX by ATV	642	57.8
lost to all IX	8900	298.2

Analysis of current record

Channel	Call	City/State	Application Ref. No.
24	WATM-TV	ALTOONA PA	BLCDT -20050603ACF

Stations Potentially Affecting This Station

Chan	Call	City/State	Dist(km)	Status	Application Ref. No.
23	WATM-TV	ALTOONA PA	0.0	LIC	BLCT -19990311KG
23	WLYH-TV	LANCASTER PA	170.9	LIC	BLCDT -20040922AAC
23	WLYH-DT	LANCASTER PA	170.9	PLN	DTVPLN -DTVP0539
24	WUTB	BALTIMORE MD	202.1	LIC	BLCT -19860103KG
24	WNYE-DT	NEW YORK NY	376.4	PLN	DTVPLN -DTVP0579
24	WCNY-TV	SYRACUSE NY	327.0	LIC	BLET -20030411ABZ
24	WSTM-TV	SYRACUSE NY	327.0	CP	BPCDT -20080320ACI
24	WSFJ-TV	NEWARK OH	364.3	LIC	BLCDT -20060620ABC
24	WSFJ-DT	NEWARK OH	343.3	PLN	DTVPLN -DTVP0580
24	WJET-TV	ERIE PA	212.6	CP MOD	BMPCDT -20080612ABV
24	WJET-TV	ERIE PA	212.5	LIC	BLCT -19850319KG
24	WDRL-TV	DANVILLE VA	407.4	CP	BPCDT -20080317AIL
24	WNVC	FAIRFAX VA	215.3	CP MOD	BMPEDT -20080609ACI

```
 24   WCVE-DT  RICHMOND VA              347.3  PLN    DTVPLN    -DTVP0588
 24   WNPB-TV  MORGANTOWN WV            148.2  LIC    BLET      -19930824KG
 25   WHAG-TV  HAGERSTOWN MD            108.6  CP     BPCT      -20021203ACY
 25   KDKA-TV  PITTSBURGH PA            133.3  LIC    BLCDT     -20041004ACS
 25   KDKA-DT  PITTSBURGH PA            133.3  PLN    DTVPLN    -DTVP0614
 23   W27DC-LD ROMNEY WV                141.8  APP    USERRECORD-01

 Total scenarios =   8


Result key:       37
Scenario        1  Affected station       35
Before Analysis

Results for: 24A PA ALTOONA             BLCDT     20050603ACF  LIC
   HAAT  311.0 m, ATV ERP 1000.0 kW
                                  POPULATION   AREA (sq km)
   within Noise Limited Contour      910578      24249.2
   not affected by terrain losses    751398      20313.5
   lost to NTSC IX                    46695       1111.3
   lost to additional IX by ATV        3310        198.3
   lost to ATV IX only                13951        552.1
   lost to all IX                     50005       1309.6

 Potential Interfering Stations Included in above Scenario     1

24N MD BALTIMORE            BLCT      19860103KG   LIC
24N NY SYRACUSE             BLET      20030411ABZ  LIC
24N PA ERIE                 BLCT      19850319KG   LIC
24N WV MORGANTOWN           BLET      19930824KG   LIC
25N MD HAGERSTOWN           BPCT      20021203ACY  CP
23A PA LANCASTER            BLCDT     20040922AAC  LIC
24A NY NEW YORK             DTVPLN    DTVP0579     PLN
24A NY SYRACUSE             BPCDT     20080320ACI  CP
24A OH NEWARK               BLCDT     20060620ABC  LIC
24A PA ERIE                 BMPCDT    20080612ABV  CP
24A VA FAIRFAX              BMPEDT    20080609ACI  CP
24A VA RICHMOND             DTVPLN    DTVP0588     PLN
25A PA PITTSBURGH           BLCDT     20041004ACS  LIC

After Analysis

Results for: 24A PA ALTOONA             BLCDT     20050603ACF  LIC
   HAAT  311.0 m, ATV ERP 1000.0 kW
                                  POPULATION   AREA (sq km)
   within Noise Limited Contour      910578      24249.2
   not affected by terrain losses    751398      20313.5
   lost to NTSC IX                    46695       1111.3
   lost to additional IX by ATV        3310        211.3
   lost to ATV IX only                13964        569.1
   lost to all IX                     50005       1322.5

 Potential Interfering Stations Included in above Scenario     1

24N MD BALTIMORE            BLCT      19860103KG   LIC
24N NY SYRACUSE             BLET      20030411ABZ  LIC
24N PA ERIE                 BLCT      19850319KG   LIC
24N WV MORGANTOWN           BLET      19930824KG   LIC
25N MD HAGERSTOWN           BPCT      20021203ACY  CP
23A PA LANCASTER            BLCDT     20040922AAC  LIC
24A NY NEW YORK             DTVPLN    DTVP0579     PLN
24A NY SYRACUSE             BPCDT     20080320ACI  CP
24A OH NEWARK               BLCDT     20060620ABC  LIC
24A PA ERIE                 BMPCDT    20080612ABV  CP
24A VA FAIRFAX              BMPEDT    20080609ACI  CP
24A VA RICHMOND             DTVPLN    DTVP0588     PLN
25A PA PITTSBURGH           BLCDT     20041004ACS  LIC
23A WV ROMNEY               USERRECORD01           APP
 *Percent Service lost without proposal:   -103.9  to BLCDT     20050603ACF
```

```
 *Percent Service lost with proposal:      -103.9  to BLCDT     20050603ACF


Result key:       38
Scenario        2  Affected station       35
Before Analysis

Results for: 24A PA ALTOONA              BLCDT     20050603ACF  LIC
   HAAT  311.0 m, ATV ERP 1000.0 kW
                                   POPULATION   AREA (sq km)
   within Noise Limited Contour      910578      24249.2
   not affected by terrain losses    751398      20313.5
   lost to NTSC IX                    46695       1111.3
   lost to additional IX by ATV        3013        189.4
   lost to ATV IX only                13440        537.2
   lost to all IX                     49708       1300.6

 Potential Interfering Stations Included in above Scenario     2

24N MD BALTIMORE            BLCT      19860103KG   LIC
24N NY SYRACUSE             BLET      20030411ABZ  LIC
24N PA ERIE                 BLCT      19850319KG   LIC
24N WV MORGANTOWN           BLET      19930824KG   LIC
25N MD HAGERSTOWN           BPCT      20021203ACY  CP
23A PA LANCASTER            BLCDT     20040922AAC  LIC
24A NY NEW YORK             DTVPLN    DTVP0579     PLN
24A NY SYRACUSE             BPCDT     20080320ACI  CP
24A OH NEWARK               BLCDT     20060620ABC  LIC
24A PA ERIE                 BMPCDT    20080612ABV  CP
24A VA FAIRFAX              BMPEDT    20080609ACI  CP
24A VA RICHMOND             DTVPLN    DTVP0588     PLN
25A PA PITTSBURGH           DTVPLN    DTVP0614     PLN

After Analysis

Results for: 24A PA ALTOONA              BLCDT     20050603ACF  LIC
   HAAT  311.0 m, ATV ERP 1000.0 kW
                                   POPULATION   AREA (sq km)
   within Noise Limited Contour      910578      24249.2
   not affected by terrain losses    751398      20313.5
   lost to NTSC IX                    46695       1111.3
   lost to additional IX by ATV        3013        202.3
   lost to ATV IX only                13453        554.1
   lost to all IX                     49708       1313.6

 Potential Interfering Stations Included in above Scenario     2

24N MD BALTIMORE            BLCT      19860103KG   LIC
24N NY SYRACUSE             BLET      20030411ABZ  LIC
24N PA ERIE                 BLCT      19850319KG   LIC
24N WV MORGANTOWN           BLET      19930824KG   LIC
25N MD HAGERSTOWN           BPCT      20021203ACY  CP
23A PA LANCASTER            BLCDT     20040922AAC  LIC
24A NY NEW YORK             DTVPLN    DTVP0579     PLN
24A NY SYRACUSE             BPCDT     20080320ACI  CP
24A OH NEWARK               BLCDT     20060620ABC  LIC
24A PA ERIE                 BMPCDT    20080612ABV  CP
24A VA FAIRFAX              BMPEDT    20080609ACI  CP
24A VA RICHMOND             DTVPLN    DTVP0588     PLN
25A PA PITTSBURGH           DTVPLN    DTVP0614     PLN
23A WV ROMNEY               USERRECORD01           APP
 *Percent Service lost without proposal:   -104.0  to BLCDT     20050603ACF
 *Percent Service lost with proposal:      -104.0  to BLCDT     20050603ACF


Result key:       39
Scenario        3  Affected station       35
Before Analysis
```

```
Results for: 24A PA ALTOONA              BLCDT     20050603ACF  LIC
   HAAT  311.0 m, ATV ERP 1000.0 kW
                                   POPULATION   AREA (sq km)
   within Noise Limited Contour      910578      24249.2
   not affected by terrain losses    751398      20313.5
   lost to NTSC IX                    46695       1111.3
   lost to additional IX by ATV        3297        186.4
   lost to ATV IX only                13892        534.2
   lost to all IX                     49992       1297.6

 Potential Interfering Stations Included in above Scenario     3

24N MD BALTIMORE            BLCT      19860103KG   LIC
24N NY SYRACUSE             BLET      20030411ABZ  LIC
24N PA ERIE                 BLCT      19850319KG   LIC
24N WV MORGANTOWN           BLET      19930824KG   LIC
25N MD HAGERSTOWN           BPCT      20021203ACY  CP
23A PA LANCASTER            DTVPLN    DTVP0539     PLN
24A NY NEW YORK             DTVPLN    DTVP0579     PLN
24A NY SYRACUSE             BPCDT     20080320ACI  CP
24A OH NEWARK               BLCDT     20060620ABC  LIC
24A PA ERIE                 BMPCDT    20080612ABV  CP
24A VA FAIRFAX              BMPEDT    20080609ACI  CP
24A VA RICHMOND             DTVPLN    DTVP0588     PLN
25A PA PITTSBURGH           BLCDT     20041004ACS  LIC

After Analysis

Results for: 24A PA ALTOONA              BLCDT     20050603ACF  LIC
   HAAT  311.0 m, ATV ERP 1000.0 kW
                                   POPULATION   AREA (sq km)
   within Noise Limited Contour      910578      24249.2
   not affected by terrain losses    751398      20313.5
   lost to NTSC IX                    46695       1111.3
   lost to additional IX by ATV        3297        199.3
   lost to ATV IX only                13905        551.1
   lost to all IX                     49992       1310.6

 Potential Interfering Stations Included in above Scenario     3

24N MD BALTIMORE            BLCT      19860103KG   LIC
24N NY SYRACUSE             BLET      20030411ABZ  LIC
24N PA ERIE                 BLCT      19850319KG   LIC
24N WV MORGANTOWN           BLET      19930824KG   LIC
25N MD HAGERSTOWN           BPCT      20021203ACY  CP
23A PA LANCASTER            DTVPLN    DTVP0539     PLN
24A NY NEW YORK             DTVPLN    DTVP0579     PLN
24A NY SYRACUSE             BPCDT     20080320ACI  CP
24A OH NEWARK               BLCDT     20060620ABC  LIC
24A PA ERIE                 BMPCDT    20080612ABV  CP
24A VA FAIRFAX              BMPEDT    20080609ACI  CP
24A VA RICHMOND             DTVPLN    DTVP0588     PLN
25A PA PITTSBURGH           BLCDT     20041004ACS  LIC
23A WV ROMNEY               USERRECORD01           APP
 *Percent Service lost without proposal:   -103.9  to BLCDT     20050603ACF
 *Percent Service lost with proposal:      -103.9  to BLCDT     20050603ACF


Result key:       40
Scenario        4  Affected station       35
Before Analysis

Results for: 24A PA ALTOONA              BLCDT     20050603ACF  LIC
   HAAT  311.0 m, ATV ERP 1000.0 kW
                                   POPULATION   AREA (sq km)
   within Noise Limited Contour      910578      24249.2
   not affected by terrain losses    751398      20313.5
   lost to NTSC IX                    46695       1111.3
   lost to additional IX by ATV        3000        177.4
```

```
   lost to ATV IX only                13381        519.2
   lost to all IX                     49695       1288.7

 Potential Interfering Stations Included in above Scenario     4

24N MD BALTIMORE            BLCT      19860103KG   LIC
24N NY SYRACUSE             BLET      20030411ABZ  LIC
24N PA ERIE                 BLCT      19850319KG   LIC
24N WV MORGANTOWN           BLET      19930824KG   LIC
25N MD HAGERSTOWN           BPCT      20021203ACY  CP
23A PA LANCASTER            DTVPLN    DTVP0539     PLN
24A NY NEW YORK             DTVPLN    DTVP0579     PLN
24A NY SYRACUSE             BPCDT     20080320ACI  CP
24A OH NEWARK               BLCDT     20060620ABC  LIC
24A PA ERIE                 BMPCDT    20080612ABV  CP
24A VA FAIRFAX              BMPEDT    20080609ACI  CP
24A VA RICHMOND             DTVPLN    DTVP0588     PLN
25A PA PITTSBURGH           DTVPLN    DTVP0614     PLN

After Analysis

Results for: 24A PA ALTOONA              BLCDT     20050603ACF  LIC
   HAAT  311.0 m, ATV ERP 1000.0 kW
                                   POPULATION   AREA (sq km)
   within Noise Limited Contour      910578      24249.2
   not affected by terrain losses    751398      20313.5
   lost to NTSC IX                    46695       1111.3
   lost to additional IX by ATV        3000        190.4
   lost to ATV IX only                13394        536.2
   lost to all IX                     49695       1301.6

 Potential Interfering Stations Included in above Scenario     4

24N MD BALTIMORE            BLCT      19860103KG   LIC
24N NY SYRACUSE             BLET      20030411ABZ  LIC
24N PA ERIE                 BLCT      19850319KG   LIC
24N WV MORGANTOWN           BLET      19930824KG   LIC
25N MD HAGERSTOWN           BPCT      20021203ACY  CP
23A PA LANCASTER            DTVPLN    DTVP0539     PLN
24A NY NEW YORK             DTVPLN    DTVP0579     PLN
24A NY SYRACUSE             BPCDT     20080320ACI  CP
24A OH NEWARK               BLCDT     20060620ABC  LIC
24A PA ERIE                 BMPCDT    20080612ABV  CP
24A VA FAIRFAX              BMPEDT    20080609ACI  CP
24A VA RICHMOND             DTVPLN    DTVP0588     PLN
25A PA PITTSBURGH           DTVPLN    DTVP0614     PLN
23A WV ROMNEY               USERRECORD01           APP
 *Percent Service lost without proposal:   -104.0  to BLCDT     20050603ACF
 *Percent Service lost with proposal:      -104.0  to BLCDT     20050603ACF


Result key:       41
Scenario        5  Affected station       35
Before Analysis

Results for: 24A PA ALTOONA              BLCDT     20050603ACF  LIC
   HAAT  311.0 m, ATV ERP 1000.0 kW
                                   POPULATION   AREA (sq km)
   within Noise Limited Contour      910578      24249.2
   not affected by terrain losses    751398      20313.5
   lost to NTSC IX                    46695       1111.3
   lost to additional IX by ATV        3310        198.3
   lost to ATV IX only                13951        552.1
   lost to all IX                     50005       1309.6

 Potential Interfering Stations Included in above Scenario     5

24N MD BALTIMORE            BLCT      19860103KG   LIC
24N NY SYRACUSE             BLET      20030411ABZ  LIC
```

```
24N PA ERIE                 BLCT      19850319KG   LIC
24N WV MORGANTOWN           BLET      19930824KG   LIC
25N MD HAGERSTOWN           BPCT      20021203ACY  CP
23A PA LANCASTER            BLCDT     20040922AAC  LIC
24A NY NEW YORK             DTVPLN    DTVP0579     PLN
24A NY SYRACUSE             BPCDT     20080320ACI  CP
24A OH NEWARK               BLCDT     20060620ABC  LIC
24A PA ERIE                 BMPCDT    20080612ABV  CP
24A VA FAIRFAX              BMPEDT    20080609ACI  CP
24A VA RICHMOND             DTVPLN    DTVP0588     PLN
25A PA PITTSBURGH           BLCDT     20041004ACS  LIC

After Analysis

Results for: 24A PA ALTOONA              BLCDT     20050603ACF  LIC
   HAAT  311.0 m, ATV ERP 1000.0 kW
                                   POPULATION   AREA (sq km)
   within Noise Limited Contour      910578      24249.2
   not affected by terrain losses    751398      20313.5
   lost to NTSC IX                    46695       1111.3
   lost to additional IX by ATV        3310        211.3
   lost to ATV IX only                13964        569.1
   lost to all IX                     50005       1322.5

 Potential Interfering Stations Included in above Scenario     5

24N MD BALTIMORE            BLCT      19860103KG   LIC
24N NY SYRACUSE             BLET      20030411ABZ  LIC
24N PA ERIE                 BLCT      19850319KG   LIC
24N WV MORGANTOWN           BLET      19930824KG   LIC
25N MD HAGERSTOWN           BPCT      20021203ACY  CP
23A PA LANCASTER            BLCDT     20040922AAC  LIC
24A NY NEW YORK             DTVPLN    DTVP0579     PLN
24A NY SYRACUSE             BPCDT     20080320ACI  CP
24A OH NEWARK               BLCDT     20060620ABC  LIC
24A PA ERIE                 BMPCDT    20080612ABV  CP
24A VA FAIRFAX              BMPEDT    20080609ACI  CP
24A VA RICHMOND             DTVPLN    DTVP0588     PLN
25A PA PITTSBURGH           BLCDT     20041004ACS  LIC
23A WV ROMNEY               USERRECORD01           APP
 *Percent Service lost without proposal:   -103.9  to BLCDT     20050603ACF
 *Percent Service lost with proposal:      -103.9  to BLCDT     20050603ACF


Result key:       42
Scenario        6  Affected station       35
Before Analysis

Results for: 24A PA ALTOONA              BLCDT     20050603ACF  LIC
   HAAT  311.0 m, ATV ERP 1000.0 kW
                                   POPULATION   AREA (sq km)
   within Noise Limited Contour      910578      24249.2
   not affected by terrain losses    751398      20313.5
   lost to NTSC IX                    46695       1111.3
   lost to additional IX by ATV        3013        189.4
   lost to ATV IX only                13440        537.2
   lost to all IX                     49708       1300.6

 Potential Interfering Stations Included in above Scenario     6

24N MD BALTIMORE            BLCT      19860103KG   LIC
24N NY SYRACUSE             BLET      20030411ABZ  LIC
24N PA ERIE                 BLCT      19850319KG   LIC
24N WV MORGANTOWN           BLET      19930824KG   LIC
25N MD HAGERSTOWN           BPCT      20021203ACY  CP
23A PA LANCASTER            BLCDT     20040922AAC  LIC
24A NY NEW YORK             DTVPLN    DTVP0579     PLN
24A NY SYRACUSE             BPCDT     20080320ACI  CP
24A OH NEWARK               BLCDT     20060620ABC  LIC
```

```
24A PA ERIE                 BMPCDT    20080612ABV  CP
24A VA FAIRFAX              BMPEDT    20080609ACI  CP
24A VA RICHMOND             DTVPLN    DTVP0588     PLN
25A PA PITTSBURGH           DTVPLN    DTVP0614     PLN

After Analysis

Results for: 24A PA ALTOONA              BLCDT     20050603ACF  LIC
   HAAT  311.0 m, ATV ERP 1000.0 kW
                                  POPULATION   AREA (sq km)
   within Noise Limited Contour      910578      24249.2
   not affected by terrain losses    751398      20313.5
   lost to NTSC IX                    46695       1111.3
   lost to additional IX by ATV        3013        202.3
   lost to ATV IX only                13453        554.1
   lost to all IX                     49708       1313.6

 Potential Interfering Stations Included in above Scenario     6

24N MD BALTIMORE            BLCT      19860103KG   LIC
24N NY SYRACUSE             BLET      20030411ABZ  LIC
24N PA ERIE                 BLCT      19850319KG   LIC
24N WV MORGANTOWN           BLET      19930824KG   LIC
25N MD HAGERSTOWN           BPCT      20021203ACY  CP
23A PA LANCASTER            BLCDT     20040922AAC  LIC
24A NY NEW YORK             DTVPLN    DTVP0579     PLN
24A NY SYRACUSE             BPCDT     20080320ACI  CP
24A OH NEWARK               BLCDT     20060620ABC  LIC
24A PA ERIE                 BMPCDT    20080612ABV  CP
24A VA FAIRFAX              BMPEDT    20080609ACI  CP
24A VA RICHMOND             DTVPLN    DTVP0588     PLN
25A PA PITTSBURGH           DTVPLN    DTVP0614     PLN
23A WV ROMNEY               USERRECORD01           APP
 *Percent Service lost without proposal:   -104.0  to BLCDT     20050603ACF
 *Percent Service lost with proposal:      -104.0  to BLCDT     20050603ACF


Result key:       43
Scenario        7  Affected station       35
Before Analysis

Results for: 24A PA ALTOONA              BLCDT     20050603ACF  LIC
   HAAT  311.0 m, ATV ERP 1000.0 kW
                                  POPULATION   AREA (sq km)
   within Noise Limited Contour      910578      24249.2
   not affected by terrain losses    751398      20313.5
   lost to NTSC IX                    46695       1111.3
   lost to additional IX by ATV        3297        186.4
   lost to ATV IX only                13892        534.2
   lost to all IX                     49992       1297.6

 Potential Interfering Stations Included in above Scenario     7

24N MD BALTIMORE            BLCT      19860103KG   LIC
24N NY SYRACUSE             BLET      20030411ABZ  LIC
24N PA ERIE                 BLCT      19850319KG   LIC
24N WV MORGANTOWN           BLET      19930824KG   LIC
25N MD HAGERSTOWN           BPCT      20021203ACY  CP
23A PA LANCASTER            DTVPLN    DTVP0539     PLN
24A NY NEW YORK             DTVPLN    DTVP0579     PLN
24A NY SYRACUSE             BPCDT     20080320ACI  CP
24A OH NEWARK               BLCDT     20060620ABC  LIC
24A PA ERIE                 BMPCDT    20080612ABV  CP
24A VA FAIRFAX              BMPEDT    20080609ACI  CP
24A VA RICHMOND             DTVPLN    DTVP0588     PLN
25A PA PITTSBURGH           BLCDT     20041004ACS  LIC

After Analysis
```

```
Results for: 24A PA ALTOONA              BLCDT     20050603ACF  LIC
   HAAT  311.0 m, ATV ERP 1000.0 kW
                                   POPULATION   AREA (sq km)
   within Noise Limited Contour      910578      24249.2
   not affected by terrain losses    751398      20313.5
   lost to NTSC IX                    46695       1111.3
   lost to additional IX by ATV        3297        199.3
   lost to ATV IX only                13905        551.1
   lost to all IX                     49992       1310.6

 Potential Interfering Stations Included in above Scenario     7

24N MD BALTIMORE            BLCT      19860103KG   LIC
24N NY SYRACUSE             BLET      20030411ABZ  LIC
24N PA ERIE                 BLCT      19850319KG   LIC
24N WV MORGANTOWN           BLET      19930824KG   LIC
25N MD HAGERSTOWN           BPCT      20021203ACY  CP
23A PA LANCASTER            DTVPLN    DTVP0539     PLN
24A NY NEW YORK             DTVPLN    DTVP0579     PLN
24A NY SYRACUSE             BPCDT     20080320ACI  CP
24A OH NEWARK               BLCDT     20060620ABC  LIC
24A PA ERIE                 BMPCDT    20080612ABV  CP
24A VA FAIRFAX              BMPEDT    20080609ACI  CP
24A VA RICHMOND             DTVPLN    DTVP0588     PLN
25A PA PITTSBURGH           BLCDT     20041004ACS  LIC
23A WV ROMNEY               USERRECORD01           APP
 *Percent Service lost without proposal:   -103.9  to BLCDT     20050603ACF
 *Percent Service lost with proposal:      -103.9  to BLCDT     20050603ACF


Result key:       44
Scenario        8  Affected station       35
Before Analysis

Results for: 24A PA ALTOONA              BLCDT     20050603ACF  LIC
   HAAT  311.0 m, ATV ERP 1000.0 kW
                                   POPULATION   AREA (sq km)
   within Noise Limited Contour      910578      24249.2
   not affected by terrain losses    751398      20313.5
   lost to NTSC IX                    46695       1111.3
   lost to additional IX by ATV        3000        177.4
   lost to ATV IX only                13381        519.2
   lost to all IX                     49695       1288.7

 Potential Interfering Stations Included in above Scenario     8

24N MD BALTIMORE            BLCT      19860103KG   LIC
24N NY SYRACUSE             BLET      20030411ABZ  LIC
24N PA ERIE                 BLCT      19850319KG   LIC
24N WV MORGANTOWN           BLET      19930824KG   LIC
25N MD HAGERSTOWN           BPCT      20021203ACY  CP
23A PA LANCASTER            DTVPLN    DTVP0539     PLN
24A NY NEW YORK             DTVPLN    DTVP0579     PLN
24A NY SYRACUSE             BPCDT     20080320ACI  CP
24A OH NEWARK               BLCDT     20060620ABC  LIC
24A PA ERIE                 BMPCDT    20080612ABV  CP
24A VA FAIRFAX              BMPEDT    20080609ACI  CP
24A VA RICHMOND             DTVPLN    DTVP0588     PLN
25A PA PITTSBURGH           DTVPLN    DTVP0614     PLN

After Analysis

Results for: 24A PA ALTOONA              BLCDT     20050603ACF  LIC
   HAAT  311.0 m, ATV ERP 1000.0 kW
                                   POPULATION   AREA (sq km)
   within Noise Limited Contour      910578      24249.2
   not affected by terrain losses    751398      20313.5
   lost to NTSC IX                    46695       1111.3
   lost to additional IX by ATV        3000        190.4
```

```
   lost to ATV IX only                13394        536.2
   lost to all IX                     49695       1301.6

 Potential Interfering Stations Included in above Scenario     8

24N MD BALTIMORE            BLCT      19860103KG   LIC
24N NY SYRACUSE             BLET      20030411ABZ  LIC
24N PA ERIE                 BLCT      19850319KG   LIC
24N WV MORGANTOWN           BLET      19930824KG   LIC
25N MD HAGERSTOWN           BPCT      20021203ACY  CP
23A PA LANCASTER            DTVPLN    DTVP0539     PLN
24A NY NEW YORK             DTVPLN    DTVP0579     PLN
24A NY SYRACUSE             BPCDT     20080320ACI  CP
24A OH NEWARK               BLCDT     20060620ABC  LIC
24A PA ERIE                 BMPCDT    20080612ABV  CP
24A VA FAIRFAX              BMPEDT    20080609ACI  CP
24A VA RICHMOND             DTVPLN    DTVP0588     PLN
25A PA PITTSBURGH           DTVPLN    DTVP0614     PLN
23A WV ROMNEY               USERRECORD01           APP
 *Percent Service lost without proposal:   -104.0  to BLCDT     20050603ACF
 *Percent Service lost with proposal:      -104.0  to BLCDT     20050603ACF


##########################################################################


     Analysis of Interference to Affected Station  36


Analysis of current record
Channel     Call           City/State        Application Ref. No.
   24      W24DF-D    CHARLOTTESVILLE VA        BDCCDTL   -20061030AGD

     Stations Potentially Affecting This Station

Chan   Call      City/State           Dist(km) Status  Application Ref. No.
 23   WCVE-TV  RICHMOND VA               103.1  LIC    BLET      -20030520AKD
 24   WKPI-DT  PIKEVILLE KY              379.7  PLN    DTVPLN    -DTVP0569
 24   WUTB     BALTIMORE MD              183.2  LIC    BLCT      -19860103KG
 24   WTVI-DT  CHARLOTTE NC              385.9  PLN    DTVPLN    -DTVP0574
 24   WATM-TV  ALTOONA PA                261.6  LIC    BLCDT     -20050603ACF
 24   WATM-DT  ALTOONA PA                261.6  PLN    DTVPLN    -DTVP0582
 24   WDRL-TV  DANVILLE VA               213.3  LIC    BLCT      -19940818KF
 24   WDRL-TV  DANVILLE VA               170.9  CP     BPCDT     -20080317AIL
 24   WNVC     FAIRFAX VA                123.5  CP MOD BMPEDT    -20080609ACI
 24   WAZH-CA  HARRISONBURG VA            81.0  LIC    BLTTL     -19960823JC
 24   WCVE-DT  RICHMOND VA               103.0  PLN    DTVPLN    -DTVP0588
 24   W24DK    WOODSTOCK VA               73.9  CP     BNPTTL    -20000831AOC
 24   WNPB-TV  MORGANTOWN WV             204.0  LIC    BLET      -19930824KG
 25   WTVR-TV  RICHMOND VA               103.1  LIC    BLCDT     -20021204ABA
 25   WTVR-DT  RICHMOND VA               106.3  PLN    DTVPLN    -DTVP0622
 23   W27DC-LD ROMNEY WV                 125.3  APP    USERRECORD-01
 Proposal causes no interference

##########################################################################


     Analysis of Interference to Affected Station  37


Analysis of current record
Channel     Call           City/State        Application Ref. No.
   24      WNVC       FAIRFAX VA                BMPEDT    -20080609ACI

     Stations Potentially Affecting This Station

Chan   Call      City/State           Dist(km) Status  Application Ref. No.
 23   WNJS     CAMDEN NJ                  225.5  LIC    BLET      -20070611AAZ
 23   WATM-TV  ALTOONA PA                 215.3  LIC    BLCT      -19990311KG
```

23	WLYH-TV	LANCASTER PA	167.4	LIC	BLCDT	-20040922AAC
23	WLYH-DT	LANCASTER PA	167.4	PLN	DTVPLN	-DTVP0539
23	WCVE-TV	RICHMOND VA	154.9	LIC	BLET	-20030520AKD
24	WUTB	BALTIMORE MD	60.8	LIC	BLCT	-19860103KG
24	WNYE-DT	NEW YORK NY	346.0	PLN	DTVPLN	-DTVP0579
24	WATM-TV	ALTOONA PA	215.3	LIC	BLCDT	-20050603ACF
24	WATM-DT	ALTOONA PA	215.3	PLN	DTVPLN	-DTVP0582
24	WJET-TV	ERIE PA	426.3	CP MOD	BMPCDT	-20080612ABV
24	WJET-TV	ERIE PA	426.2	LIC	BLCT	-19850319KG
24	WDRL-TV	DANVILLE VA	328.9	LIC	BLCT	-19940818KF
24	WDRL-TV	DANVILLE VA	292.0	CP	BPCDT	-20080317AIL
24	WCVE-DT	RICHMOND VA	154.9	PLN	DTVPLN	-DTVP0588
24	WNPB-TV	MORGANTOWN WV	236.7	LIC	BLET	-19930824KG
25	WHAG-TV	HAGERSTOWN MD	108.4	CP	BPCT	-20021203ACY
25	WTVE-DT	READING PA	207.3	PLN	DTVPLN	-DTVP0615
25	WTVE	READING PA	208.2	CP	BPCDT	-20040518AAZ
25	WTVR-TV	RICHMOND VA	154.9	LIC	BLCDT	-20021204ABA
25	WTVR-DT	RICHMOND VA	147.0	PLN	DTVPLN	-DTVP0622
23	W27DC-LD	ROMNEY WV	137.6	APP	USERRECORD-01	

Total scenarios = 4

Result key: 45
Scenario 1 Affected station 37
Before Analysis

Results for: 24A VA FAIRFAX BMPEDT 20080609ACI CP
HAAT 221.0 m, ATV ERP 160.0 kW

	POPULATION	AREA (sq km)
within Noise Limited Contour	5718211	18164.4
not affected by terrain losses	5691141	17642.7
lost to NTSC IX	1918570	6308.5
lost to additional IX by ATV	33318	372.1
lost to ATV IX only	152642	1080.3
lost to all IX	1951888	6680.6

Potential Interfering Stations Included in above Scenario 1

24N MD BALTIMORE	BLCT	19860103KG	LIC
24N VA DANVILLE	BLCT	19940818KF	LIC
24N WV MORGANTOWN	BLET	19930824KG	LIC
25N MD HAGERSTOWN	BPCT	20021203ACY	CP
24A NY NEW YORK	DTVPLN	DTVP0579	PLN
24A PA ALTOONA	BLCDT	20050603ACF	LIC
24A VA RICHMOND	DTVPLN	DTVP0588	PLN

After Analysis

Results for: 24A VA FAIRFAX BMPEDT 20080609ACI CP
HAAT 221.0 m, ATV ERP 160.0 kW

	POPULATION	AREA (sq km)
within Noise Limited Contour	5718211	18164.4
not affected by terrain losses	5691141	17642.7
lost to NTSC IX	1918570	6308.5
lost to additional IX by ATV	33318	372.1
lost to ATV IX only	153062	1081.3
lost to all IX	1951888	6680.6

Potential Interfering Stations Included in above Scenario 1

24N MD BALTIMORE	BLCT	19860103KG	LIC
24N VA DANVILLE	BLCT	19940818KF	LIC
24N WV MORGANTOWN	BLET	19930824KG	LIC
25N MD HAGERSTOWN	BPCT	20021203ACY	CP
24A NY NEW YORK	DTVPLN	DTVP0579	PLN
24A PA ALTOONA	BLCDT	20050603ACF	LIC
24A VA RICHMOND	DTVPLN	DTVP0588	PLN
23A WV ROMNEY	USERRECORD01		APP

```
 *Percent Service lost without proposal:      0.0  to BMPEDT    20080609ACI
 *Percent Service lost with proposal:         0.0  to BMPEDT    20080609ACI


Result key:       46
Scenario        2  Affected station       37
Before Analysis

Results for: 24A VA FAIRFAX              BMPEDT    20080609ACI  CP
   HAAT  221.0 m, ATV ERP  160.0 kW
                                  POPULATION   AREA (sq km)
   within Noise Limited Contour     5718211      18164.4
   not affected by terrain losses   5691141      17642.7
   lost to NTSC IX                  1918570       6308.5
   lost to additional IX by ATV       32915        364.1
   lost to ATV IX only               151410       1061.4
   lost to all IX                   1951485       6672.6

 Potential Interfering Stations Included in above Scenario     2

24N MD BALTIMORE            BLCT      19860103KG   LIC
24N VA DANVILLE             BLCT      19940818KF   LIC
24N WV MORGANTOWN           BLET      19930824KG   LIC
25N MD HAGERSTOWN           BPCT      20021203ACY  CP
24A NY NEW YORK             DTVPLN    DTVP0579     PLN
24A PA ALTOONA              DTVPLN    DTVP0582     PLN
24A VA RICHMOND             DTVPLN    DTVP0588     PLN

After Analysis

Results for: 24A VA FAIRFAX              BMPEDT    20080609ACI  CP
   HAAT  221.0 m, ATV ERP  160.0 kW
                                  POPULATION   AREA (sq km)
   within Noise Limited Contour     5718211      18164.4
   not affected by terrain losses   5691141      17642.7
   lost to NTSC IX                  1918570       6308.5
   lost to additional IX by ATV       32915        364.1
   lost to ATV IX only               151830       1062.4
   lost to all IX                   1951485       6672.6

 Potential Interfering Stations Included in above Scenario     2

24N MD BALTIMORE            BLCT      19860103KG   LIC
24N VA DANVILLE             BLCT      19940818KF   LIC
24N WV MORGANTOWN           BLET      19930824KG   LIC
25N MD HAGERSTOWN           BPCT      20021203ACY  CP
24A NY NEW YORK             DTVPLN    DTVP0579     PLN
24A PA ALTOONA              DTVPLN    DTVP0582     PLN
24A VA RICHMOND             DTVPLN    DTVP0588     PLN
23A WV ROMNEY               USERRECORD01           APP
 *Percent Service lost without proposal:      0.0  to BMPEDT    20080609ACI
 *Percent Service lost with proposal:         0.0  to BMPEDT    20080609ACI


Result key:       47
Scenario        3  Affected station       37
Before Analysis

Results for: 24A VA FAIRFAX              BMPEDT    20080609ACI  CP
   HAAT  221.0 m, ATV ERP  160.0 kW
                                  POPULATION   AREA (sq km)
   within Noise Limited Contour     5718211      18164.4
   not affected by terrain losses   5691141      17642.7
   lost to NTSC IX                  1918570       6308.5
   lost to additional IX by ATV       33318        372.1
   lost to ATV IX only               152642       1080.3
   lost to all IX                   1951888       6680.6

 Potential Interfering Stations Included in above Scenario     3
```

```
24N MD BALTIMORE            BLCT      19860103KG   LIC
24N VA DANVILLE             BLCT      19940818KF   LIC
24N WV MORGANTOWN           BLET      19930824KG   LIC
25N MD HAGERSTOWN           BPCT      20021203ACY  CP
24A NY NEW YORK             DTVPLN    DTVP0579     PLN
24A PA ALTOONA              BLCDT     20050603ACF  LIC
24A VA RICHMOND             DTVPLN    DTVP0588     PLN

After Analysis

Results for: 24A VA FAIRFAX              BMPEDT    20080609ACI  CP
   HAAT  221.0 m, ATV ERP  160.0 kW
                                  POPULATION   AREA (sq km)
   within Noise Limited Contour     5718211      18164.4
   not affected by terrain losses   5691141      17642.7
   lost to NTSC IX                  1918570       6308.5
   lost to additional IX by ATV       33318        372.1
   lost to ATV IX only               153062       1081.3
   lost to all IX                   1951888       6680.6

 Potential Interfering Stations Included in above Scenario     3

24N MD BALTIMORE            BLCT      19860103KG   LIC
24N VA DANVILLE             BLCT      19940818KF   LIC
24N WV MORGANTOWN           BLET      19930824KG   LIC
25N MD HAGERSTOWN           BPCT      20021203ACY  CP
24A NY NEW YORK             DTVPLN    DTVP0579     PLN
24A PA ALTOONA              BLCDT     20050603ACF  LIC
24A VA RICHMOND             DTVPLN    DTVP0588     PLN
23A WV ROMNEY               USERRECORD01           APP
 *Percent Service lost without proposal:      0.0  to BMPEDT    20080609ACI
 *Percent Service lost with proposal:         0.0  to BMPEDT    20080609ACI


Result key:       48
Scenario        4  Affected station       37
Before Analysis

Results for: 24A VA FAIRFAX              BMPEDT    20080609ACI  CP
   HAAT  221.0 m, ATV ERP  160.0 kW
                                  POPULATION   AREA (sq km)
   within Noise Limited Contour     5718211      18164.4
   not affected by terrain losses   5691141      17642.7
   lost to NTSC IX                  1918570       6308.5
   lost to additional IX by ATV       32915        364.1
   lost to ATV IX only               151410       1061.4
   lost to all IX                   1951485       6672.6

 Potential Interfering Stations Included in above Scenario     4

24N MD BALTIMORE            BLCT      19860103KG   LIC
24N VA DANVILLE             BLCT      19940818KF   LIC
24N WV MORGANTOWN           BLET      19930824KG   LIC
25N MD HAGERSTOWN           BPCT      20021203ACY  CP
24A NY NEW YORK             DTVPLN    DTVP0579     PLN
24A PA ALTOONA              DTVPLN    DTVP0582     PLN
24A VA RICHMOND             DTVPLN    DTVP0588     PLN

After Analysis

Results for: 24A VA FAIRFAX              BMPEDT    20080609ACI  CP
   HAAT  221.0 m, ATV ERP  160.0 kW
                                  POPULATION   AREA (sq km)
   within Noise Limited Contour     5718211      18164.4
   not affected by terrain losses   5691141      17642.7
   lost to NTSC IX                  1918570       6308.5
   lost to additional IX by ATV       32915        364.1
   lost to ATV IX only               151830       1062.4
```

```
   lost to all IX                    1951485       6672.6

 Potential Interfering Stations Included in above Scenario     4

24N MD BALTIMORE            BLCT      19860103KG   LIC
24N VA DANVILLE             BLCT      19940818KF   LIC
24N WV MORGANTOWN           BLET      19930824KG   LIC
25N MD HAGERSTOWN           BPCT      20021203ACY  CP
24A NY NEW YORK             DTVPLN    DTVP0579     PLN
24A PA ALTOONA              DTVPLN    DTVP0582     PLN
24A VA RICHMOND             DTVPLN    DTVP0588     PLN
23A WV ROMNEY               USERRECORD01           APP
 *Percent Service lost without proposal:      0.0  to BMPEDT    20080609ACI
 *Percent Service lost with proposal:         0.0  to BMPEDT    20080609ACI


#########################################################################


     Analysis of Interference to Affected Station  38


Analysis of current record
Channel     Call           City/State        Application Ref. No.
   24      WAZH-CA    HARRISONBURG VA           BLTTL     -19960823JC

     Stations Potentially Affecting This Station

Chan   Call      City/State           Dist(km) Status  Application Ref. No.
 16   WJAL-DT  HAGERSTOWN MD             135.5  PLN    DTVPLN    -DTVP0223
 21   WVPY     FRONT ROYAL VA             42.5  LIC    BLEDT     -20021220ADZ
 21   WVPY-DT  FRONT ROYAL VA             42.5  PLN    DTVPLN    -DTVP0461
 24   WKPI-DT  PIKEVILLE KY              369.5  PLN    DTVPLN    -DTVP0569
 24   WUTB     BALTIMORE MD              182.7  LIC    BLCT      -19860103KG
 24   WSFJ-TV  NEWARK OH                 360.2  LIC    BLCDT     -20060620ABC
 24   WSFJ-DT  NEWARK OH                 332.3  PLN    DTVPLN    -DTVP0580
 24   WATM-TV  ALTOONA PA                192.5  LIC    BLCDT     -20050603ACF
 24   WATM-DT  ALTOONA PA                192.5  PLN    DTVPLN    -DTVP0582
 24   WJET-TV  ERIE PA                   369.4  CP MOD BMPCDT    -20080612ABV
 24   WJET-TV  ERIE PA                   369.3  LIC    BLCT      -19850319KG
 24   W24DF-D  CHARLOTTESVILLE VA         81.0  CP     BDCCDTL   -20061030AGD
 24   WDRL-TV  DANVILLE VA               267.6  LIC    BLCT      -19940818KF
 24   WDRL-TV  DANVILLE VA               216.2  CP     BPCDT     -20080317AIL
 24   WNVC     FAIRFAX VA                136.9  CP MOD BMPEDT    -20080609ACI
 24   WCVE-DT  RICHMOND VA               182.9  PLN    DTVPLN    -DTVP0588
 24   W24DK    WOODSTOCK VA               22.3  CP     BNPTTL    -20000831AOC
 24   WNPB-TV  MORGANTOWN WV             124.2  LIC    BLET      -19930824KG
 25   WHAG-TV  HAGERSTOWN MD             114.9  CP     BPCT      -20021203ACY
 26   WHAG-TV  HAGERSTOWN MD             114.9  CP MOD BMPCDT    -20080619AJL
 28   WFPT     FREDERICK MD              136.4  CP     BPEDT     -20080620AHT
 28   WFPT-DT  FREDERICK MD              135.3  PLN    DTVPLN    -DTVP0713
 28   WFPT     FREDERICK MD              136.4  LIC    BLEDT     -20050302AEG
 28   WLYJ-DT  CLARKSBURG WV             141.5  PLN    DTVPLN    -DTVP0734
 32   WVIR-TV  CHARLOTTESVILLE VA        101.3  LIC    BLCDT     -20040908AAE
 32   WVIR-DT  CHARLOTTESVILLE VA        101.3  PLN    DTVPLN    -DTVP0885
 39   WJAL     HAGERSTOWN MD             135.3  CP MOD BMPCDT    -20080528ABT
 39   W39AD    CENT.ROCKINGHAM COUN VA    29.1  LIC    BLTT      -19840131IG
 23   W27DC-LD ROMNEY WV                  50.7  APP    USERRECORD-01
 Proposal causes no interference

#########################################################################


     Analysis of Interference to Affected Station  39


Analysis of current record
Channel     Call           City/State        Application Ref. No.
   24      W24DK      WOODSTOCK VA              BNPTTL    -20000831AOC
```

Stations Potentially Affecting This Station

Chan	Call	City/State	Dist(km)	Status	Application	Ref. No.
16	WJAL-DT	HAGERSTOWN MD	124.5	PLN	DTVPLN	-DTVP0223
21	WVPY	FRONT ROYAL VA	21.5	LIC	BLEDT	-20021220ADZ
21	WVPY-DT	FRONT ROYAL VA	21.5	PLN	DTVPLN	-DTVP0461
24	WKPI-DT	PIKEVILLE KY	389.8	PLN	DTVPLN	-DTVP0569
24	WUTB	BALTIMORE MD	161.2	LIC	BLCT	-19860103KG
24	WSFJ-TV	NEWARK OH	380.5	LIC	BLCDT	-20060620ABC
24	WSFJ-DT	NEWARK OH	352.7	PLN	DTVPLN	-DTVP0580
24	WATM-TV	ALTOONA PA	189.4	LIC	BLCDT	-20050603ACF
24	WATM-DT	ALTOONA PA	189.4	PLN	DTVPLN	-DTVP0582
24	WJET-TV	ERIE PA	375.6	CP MOD	BMPCDT	-20080612ABV
24	WJET-TV	ERIE PA	375.5	LIC	BLCT	-19850319KG
24	W24DF-D	CHARLOTTESVILLE VA	73.9	CP	BDCCDTL	-20061030AGD
24	WDRL-TV	DANVILLE VA	274.2	LIC	BLCT	-19940818KF
24	WDRL-TV	DANVILLE VA	224.9	CP	BPCDT	-20080317AIL
24	WNVC	FAIRFAX VA	114.6	CP MOD	BMPEDT	-20080609ACI
24	WAZH-CA	HARRISONBURG VA	22.3	LIC	BLTTL	-19960823JC
24	WCVE-DT	RICHMOND VA	171.6	PLN	DTVPLN	-DTVP0588
24	WNPB-TV	MORGANTOWN WV	139.4	LIC	BLET	-19930824KG
25	WHAG-TV	HAGERSTOWN MD	101.8	CP	BPCT	-20021203ACY
26	WHAG-TV	HAGERSTOWN MD	101.8	CP MOD	BMPCDT	-20080619AJL
27	WETA-TV	WASHINGTON DC	127.3	LIC	BLEDT	-20070727ACJ
27	WETA-DT	WASHINGTON DC	125.2	PLN	DTVPLN	-DTVP0667
28	WFPT	FREDERICK MD	115.3	CP	BPEDT	-20080620AHT
28	WFPT-DT	FREDERICK MD	114.5	PLN	DTVPLN	-DTVP0713
28	WFPT	FREDERICK MD	115.3	LIC	BLEDT	-20050302AEG
32	WVIR-TV	CHARLOTTESVILLE VA	98.2	LIC	BLCDT	-20040908AAE
32	WVIR-DT	CHARLOTTESVILLE VA	98.3	PLN	DTVPLN	-DTVP0885
39	WJLA-DT	WASHINGTON DC	127.3	PLN	DTVPLN	-DTVP1082
39	WJAL	HAGERSTOWN MD	124.3	CP MOD	BMPCDT	-20080528ABT
23	W27DC-LD	ROMNEY WV	51.5	APP	USERRECORD	-01

Proposal causes no interference

##

Analysis of Interference to Affected Station 40

NTSC Baseline Analysis

Channel	Call	City/State	Application	Ref. No.
24	WNPBTV	MORGANTOWN WV	DTVPLN	-NPLN1234

Stations Potentially Affecting This Station

Chan	Call	City/State	Dist(km)	Status	Application	Ref. No.
16	WQEX	PITTSBURGH PA	85.1	PLN	DTVPLN	-NPLN0963
17	WDLI	CANTON OH	181.6	PLN	DTVPLN	-NPLN0999
22	WPTTTV	PITTSBURGH PA	82.8	PLN	DTVPLN	-NPLN1153
23	WATMTV	ALTOONA PA	148.2	PLN	DTVPLN	-NPLN1189
24	WKPI-DT	PIKEVILLE KY	359.9	PLN	DTVPLN	-DTVP0569
24	WHSWTV	BALTIMORE MD	261.5	PLN	DTVPLN	-NPLN1212
24	WSFJ-DT	NEWARK OH	227.7	PLN	DTVPLN	-DTVP0580
24	WNWOTV	TOLEDO OH	373.8	PLN	DTVPLN	-NPLN1220
24	WATM-DT	ALTOONA PA	148.2	PLN	DTVPLN	-DTVP0582
24	WJETTV	ERIE PA	261.8	PLN	DTVPLN	-NPLN1222
24	WDRLTV	DANVILLE VA	355.0	PLN	DTVPLN	-NPLN1230
24	WCVE-DT	RICHMOND VA	306.7	PLN	DTVPLN	-DTVP0588
25	WHAGTV	HAGERSTOWN MD	153.7	PLN	DTVPLN	-NPLN1248
25	KDKA-DT	PITTSBURGH PA	91.3	PLN	DTVPLN	-DTVP0614
26	WQEX-DT	PITTSBURGH PA	85.1	PLN	DTVPLN	-DTVP0651
28	WLYJ-DT	CLARKSBURG WV	66.4	PLN	DTVPLN	-DTVP0734
31	WWPB	HAGERSTOWN MD	153.4	PLN	DTVPLN	-NPLN1408
32	WTRF-DT	WHEELING WV	93.7	PLN	DTVPLN	-DTVP0890
38	WQED-DT	PITTSBURGH PA	85.1	PLN	DTVPLN	-DTVP1065

Results for: 24N WV MORGANTOWN DTVPLN NPLN1234 PLN

	POPULATION	AREA (sq km)
within Noise Limited Contour	1520023	23419.4
not affected by terrain losses	1316831	20375.0
lost to NTSC IX	74273	578.1
lost to additional IX by ATV	46644	494.3
lost to all IX	120917	1072.4

Analysis of current record

Channel	Call	City/State	Application Ref. No.
24	WNPB-TV	MORGANTOWN WV	BLET -19930824KG

Stations Potentially Affecting This Station

Chan	Call	City/State	Dist(km)	Status	Application	Ref. No.
16	WQEX	PITTSBURGH PA	85.1	LIC	BLCT	-20060817ABY
17	WDLI-TV	CANTON OH	181.6	LIC	BLCT	-2558
22	WPMY	PITTSBURGH PA	82.8	LIC	BLCT	-20000724ABO
23	WATM-TV	ALTOONA PA	148.2	LIC	BLCT	-19990311KG
24	WKPI-DT	PIKEVILLE KY	359.9	PLN	DTVPLN	-DTVP0569
24	WUTB	BALTIMORE MD	261.5	LIC	BLCT	-19860103KG
24	WSFJ-TV	NEWARK OH	253.7	LIC	BLCDT	-20060620ABC
24	WSFJ-DT	NEWARK OH	227.7	PLN	DTVPLN	-DTVP0580
24	WNWO-TV	TOLEDO OH	373.8	LIC	BLCT	-19830503KE
24	WATM-TV	ALTOONA PA	148.2	LIC	BLCDT	-20050603ACF
24	WATM-DT	ALTOONA PA	148.2	PLN	DTVPLN	-DTVP0582
24	WJET-TV	ERIE PA	261.9	CP MOD	BMPCDT	-20080612ABV
24	WJET-TV	ERIE PA	261.8	LIC	BLCT	-19850319KG
24	WDRL-TV	DANVILLE VA	355.0	LIC	BLCT	-19940818KF
24	WDRL-TV	DANVILLE VA	299.0	CP	BPCDT	-20080317AIL
24	WNVC	FAIRFAX VA	236.7	CP MOD	BMPEDT	-20080609ACI
24	WCVE-DT	RICHMOND VA	306.7	PLN	DTVPLN	-DTVP0588
25	WHAG-TV	HAGERSTOWN MD	153.8	CP	BPCT	-20021203ACY
25	KDKA-TV	PITTSBURGH PA	91.3	LIC	BLCDT	-20041004ACS
25	KDKA-DT	PITTSBURGH PA	91.3	PLN	DTVPLN	-DTVP0614
26	WQEX-DT	PITTSBURGH PA	85.1	PLN	DTVPLN	-DTVP0651
28	WLYJ-DT	CLARKSBURG WV	66.4	PLN	DTVPLN	-DTVP0734
31	WWPB	HAGERSTOWN, MD	153.4	LIC	BLET	-19960828KE
32	WTRF-DT	WHEELING WV	93.7	PLN	DTVPLN	-DTVP0890
38	WQED-DT	PITTSBURGH PA	85.1	PLN	DTVPLN	-DTVP1065
23	W27DC-LD	ROMNEY WV	99.4	APP	USERRECORD	-01

Total scenarios = 16

Result key: 49
Scenario 1 Affected station 40
Before Analysis

Results for: 24N WV MORGANTOWN BLET 19930824KG LIC

	POPULATION	AREA (sq km)
within Noise Limited Contour	1520023	23419.4
not affected by terrain losses	1316831	20375.0
lost to NTSC IX	74482	593.9
lost to additional IX by ATV	81021	1464.0
lost to all IX	155503	2057.9

Potential Interfering Stations Included in above Scenario 1

16N	PA	PITTSBURGH	BLCT	20060817ABY LIC
22N	PA	PITTSBURGH	BLCT	20000724ABO LIC
23N	PA	ALTOONA	BLCT	19990311KG LIC
24N	MD	BALTIMORE	BLCT	19860103KG LIC
24N	OH	TOLEDO	BLCT	19830503KE LIC
24N	PA	ERIE	BLCT	19850319KG LIC
25N	MD	HAGERSTOWN	BPCT	20021203ACY CP
31N	MD	HAGERSTOWN,	BLET	19960828KE LIC
24A	OH	NEWARK	BLCDT	20060620ABC LIC
24A	PA	ALTOONA	BLCDT	20050603ACF LIC

```
24A PA ERIE                 BMPCDT    20080612ABV  CP
24A VA FAIRFAX              BMPEDT    20080609ACI  CP
25A PA PITTSBURGH           BLCDT     20041004ACS  LIC
26A PA PITTSBURGH           DTVPLN    DTVP0651     PLN
28A WV CLARKSBURG           DTVPLN    DTVP0734     PLN
32A WV WHEELING             DTVPLN    DTVP0890     PLN
38A PA PITTSBURGH           DTVPLN    DTVP1065     PLN

After Analysis

Results for: 24N WV MORGANTOWN           BLET      19930824KG   LIC
                                  POPULATION   AREA (sq km)
   within Noise Limited Contour     1520023      23419.4
   not affected by terrain losses   1316831      20375.0
   lost to NTSC IX                    74482        593.9
   lost to additional IX by ATV       81051       1494.6
   lost to all IX                    155533       2088.5

 Potential Interfering Stations Included in above Scenario     1

16N PA PITTSBURGH           BLCT      20060817ABY  LIC
22N PA PITTSBURGH           BLCT      20000724ABO  LIC
23N PA ALTOONA              BLCT      19990311KG   LIC
24N MD BALTIMORE            BLCT      19860103KG   LIC
24N OH TOLEDO               BLCT      19830503KE   LIC
24N PA ERIE                 BLCT      19850319KG   LIC
25N MD HAGERSTOWN           BPCT      20021203ACY  CP
31N MD HAGERSTOWN,          BLET      19960828KE   LIC
24A OH NEWARK               BLCDT     20060620ABC  LIC
24A PA ALTOONA              BLCDT     20050603ACF  LIC
24A PA ERIE                 BMPCDT    20080612ABV  CP
24A VA FAIRFAX              BMPEDT    20080609ACI  CP
25A PA PITTSBURGH           BLCDT     20041004ACS  LIC
26A PA PITTSBURGH           DTVPLN    DTVP0651     PLN
28A WV CLARKSBURG           DTVPLN    DTVP0734     PLN
32A WV WHEELING             DTVPLN    DTVP0890     PLN
38A PA PITTSBURGH           DTVPLN    DTVP1065     PLN
23A WV ROMNEY               USERRECORD01           APP
 *Percent new DTV interference without proposal:     10.2  BLET      19930824KG
 *Percent new DTV interference with proposal:        10.2  BLET      19930824KG


Result key:       50
Scenario        2  Affected station       40
Before Analysis

Results for: 24N WV MORGANTOWN           BLET      19930824KG   LIC
                                  POPULATION   AREA (sq km)
   within Noise Limited Contour     1520023      23419.4
   not affected by terrain losses   1316831      20375.0
   lost to NTSC IX                    74482        593.9
   lost to additional IX by ATV       78169       1449.2
   lost to all IX                    152651       2043.1

 Potential Interfering Stations Included in above Scenario     2

16N PA PITTSBURGH           BLCT      20060817ABY  LIC
22N PA PITTSBURGH           BLCT      20000724ABO  LIC
23N PA ALTOONA              BLCT      19990311KG   LIC
24N MD BALTIMORE            BLCT      19860103KG   LIC
24N OH TOLEDO               BLCT      19830503KE   LIC
24N PA ERIE                 BLCT      19850319KG   LIC
25N MD HAGERSTOWN           BPCT      20021203ACY  CP
31N MD HAGERSTOWN,          BLET      19960828KE   LIC
24A OH NEWARK               BLCDT     20060620ABC  LIC
24A PA ALTOONA              BLCDT     20050603ACF  LIC
24A PA ERIE                 BMPCDT    20080612ABV  CP
24A VA FAIRFAX              BMPEDT    20080609ACI  CP
25A PA PITTSBURGH           DTVPLN    DTVP0614     PLN
```

```
26A PA PITTSBURGH           DTVPLN    DTVP0651     PLN
28A WV CLARKSBURG           DTVPLN    DTVP0734     PLN
32A WV WHEELING             DTVPLN    DTVP0890     PLN
38A PA PITTSBURGH           DTVPLN    DTVP1065     PLN

After Analysis

Results for: 24N WV MORGANTOWN           BLET      19930824KG   LIC
                                   POPULATION   AREA (sq km)
   within Noise Limited Contour     1520023      23419.4
   not affected by terrain losses   1316831      20375.0
   lost to NTSC IX                    74482        593.9
   lost to additional IX by ATV       78199       1479.8
   lost to all IX                    152681       2073.7

 Potential Interfering Stations Included in above Scenario     2

16N PA PITTSBURGH           BLCT      20060817ABY  LIC
22N PA PITTSBURGH           BLCT      20000724ABO  LIC
23N PA ALTOONA              BLCT      19990311KG   LIC
24N MD BALTIMORE            BLCT      19860103KG   LIC
24N OH TOLEDO               BLCT      19830503KE   LIC
24N PA ERIE                 BLCT      19850319KG   LIC
25N MD HAGERSTOWN           BPCT      20021203ACY  CP
31N MD HAGERSTOWN,          BLET      19960828KE   LIC
24A OH NEWARK               BLCDT     20060620ABC  LIC
24A PA ALTOONA              BLCDT     20050603ACF  LIC
24A PA ERIE                 BMPCDT    20080612ABV  CP
24A VA FAIRFAX              BMPEDT    20080609ACI  CP
25A PA PITTSBURGH           DTVPLN    DTVP0614     PLN
26A PA PITTSBURGH           DTVPLN    DTVP0651     PLN
28A WV CLARKSBURG           DTVPLN    DTVP0734     PLN
32A WV WHEELING             DTVPLN    DTVP0890     PLN
38A PA PITTSBURGH           DTVPLN    DTVP1065     PLN
23A WV ROMNEY               USERRECORD01           APP
 *Percent new DTV interference without proposal:     10.0  BLET      19930824KG
 *Percent new DTV interference with proposal:        10.0  BLET      19930824KG


Result key:       51
Scenario        3  Affected station       40
Before Analysis

Results for: 24N WV MORGANTOWN           BLET      19930824KG   LIC
                                   POPULATION   AREA (sq km)
   within Noise Limited Contour     1520023      23419.4
   not affected by terrain losses   1316831      20375.0
   lost to NTSC IX                    74482        593.9
   lost to additional IX by ATV       67069       1141.4
   lost to all IX                    141551       1735.3

 Potential Interfering Stations Included in above Scenario     3

16N PA PITTSBURGH           BLCT      20060817ABY  LIC
22N PA PITTSBURGH           BLCT      20000724ABO  LIC
23N PA ALTOONA              BLCT      19990311KG   LIC
24N MD BALTIMORE            BLCT      19860103KG   LIC
24N OH TOLEDO               BLCT      19830503KE   LIC
24N PA ERIE                 BLCT      19850319KG   LIC
25N MD HAGERSTOWN           BPCT      20021203ACY  CP
31N MD HAGERSTOWN,          BLET      19960828KE   LIC
24A OH NEWARK               BLCDT     20060620ABC  LIC
24A PA ALTOONA              DTVPLN    DTVP0582     PLN
24A PA ERIE                 BMPCDT    20080612ABV  CP
24A VA FAIRFAX              BMPEDT    20080609ACI  CP
25A PA PITTSBURGH           BLCDT     20041004ACS  LIC
26A PA PITTSBURGH           DTVPLN    DTVP0651     PLN
28A WV CLARKSBURG           DTVPLN    DTVP0734     PLN
32A WV WHEELING             DTVPLN    DTVP0890     PLN
```

```
38A PA PITTSBURGH           DTVPLN    DTVP1065     PLN

After Analysis

Results for: 24N WV MORGANTOWN           BLET      19930824KG   LIC
                                   POPULATION   AREA (sq km)
   within Noise Limited Contour     1520023      23419.4
   not affected by terrain losses   1316831      20375.0
   lost to NTSC IX                    74482        593.9
   lost to additional IX by ATV       67099       1175.0
   lost to all IX                    141581       1768.9

 Potential Interfering Stations Included in above Scenario     3

16N PA PITTSBURGH           BLCT      20060817ABY  LIC
22N PA PITTSBURGH           BLCT      20000724ABO  LIC
23N PA ALTOONA              BLCT      19990311KG   LIC
24N MD BALTIMORE            BLCT      19860103KG   LIC
24N OH TOLEDO               BLCT      19830503KE   LIC
24N PA ERIE                 BLCT      19850319KG   LIC
25N MD HAGERSTOWN           BPCT      20021203ACY  CP
31N MD HAGERSTOWN,          BLET      19960828KE   LIC
24A OH NEWARK               BLCDT     20060620ABC  LIC
24A PA ALTOONA              DTVPLN    DTVP0582     PLN
24A PA ERIE                 BMPCDT    20080612ABV  CP
24A VA FAIRFAX              BMPEDT    20080609ACI  CP
25A PA PITTSBURGH           BLCDT     20041004ACS  LIC
26A PA PITTSBURGH           DTVPLN    DTVP0651     PLN
28A WV CLARKSBURG           DTVPLN    DTVP0734     PLN
32A WV WHEELING             DTVPLN    DTVP0890     PLN
38A PA PITTSBURGH           DTVPLN    DTVP1065     PLN
23A WV ROMNEY               USERRECORD01           APP
 *Percent new DTV interference without proposal:      9.3  BLET      19930824KG
 *Percent new DTV interference with proposal:         9.3  BLET      19930824KG


Result key:       52
Scenario        4  Affected station       40
Before Analysis

Results for: 24N WV MORGANTOWN           BLET      19930824KG   LIC
                                   POPULATION   AREA (sq km)
   within Noise Limited Contour     1520023      23419.4
   not affected by terrain losses   1316831      20375.0
   lost to NTSC IX                    74482        593.9
   lost to additional IX by ATV       64119       1123.7
   lost to all IX                    138601       1717.6

 Potential Interfering Stations Included in above Scenario     4

16N PA PITTSBURGH           BLCT      20060817ABY  LIC
22N PA PITTSBURGH           BLCT      20000724ABO  LIC
23N PA ALTOONA              BLCT      19990311KG   LIC
24N MD BALTIMORE            BLCT      19860103KG   LIC
24N OH TOLEDO               BLCT      19830503KE   LIC
24N PA ERIE                 BLCT      19850319KG   LIC
25N MD HAGERSTOWN           BPCT      20021203ACY  CP
31N MD HAGERSTOWN,          BLET      19960828KE   LIC
24A OH NEWARK               BLCDT     20060620ABC  LIC
24A PA ALTOONA              DTVPLN    DTVP0582     PLN
24A PA ERIE                 BMPCDT    20080612ABV  CP
24A VA FAIRFAX              BMPEDT    20080609ACI  CP
25A PA PITTSBURGH           DTVPLN    DTVP0614     PLN
26A PA PITTSBURGH           DTVPLN    DTVP0651     PLN
28A WV CLARKSBURG           DTVPLN    DTVP0734     PLN
32A WV WHEELING             DTVPLN    DTVP0890     PLN
38A PA PITTSBURGH           DTVPLN    DTVP1065     PLN

After Analysis
```

```
Results for: 24N WV MORGANTOWN           BLET      19930824KG   LIC
                                   POPULATION   AREA (sq km)
   within Noise Limited Contour     1520023      23419.4
   not affected by terrain losses   1316831      20375.0
   lost to NTSC IX                    74482        593.9
   lost to additional IX by ATV       64149       1157.2
   lost to all IX                    138631       1751.1

 Potential Interfering Stations Included in above Scenario     4

16N PA PITTSBURGH           BLCT      20060817ABY  LIC
22N PA PITTSBURGH           BLCT      20000724ABO  LIC
23N PA ALTOONA              BLCT      19990311KG   LIC
24N MD BALTIMORE            BLCT      19860103KG   LIC
24N OH TOLEDO               BLCT      19830503KE   LIC
24N PA ERIE                 BLCT      19850319KG   LIC
25N MD HAGERSTOWN           BPCT      20021203ACY  CP
31N MD HAGERSTOWN,          BLET      19960828KE   LIC
24A OH NEWARK               BLCDT     20060620ABC  LIC
24A PA ALTOONA              DTVPLN    DTVP0582     PLN
24A PA ERIE                 BMPCDT    20080612ABV  CP
24A VA FAIRFAX              BMPEDT    20080609ACI  CP
25A PA PITTSBURGH           DTVPLN    DTVP0614     PLN
26A PA PITTSBURGH           DTVPLN    DTVP0651     PLN
28A WV CLARKSBURG           DTVPLN    DTVP0734     PLN
32A WV WHEELING             DTVPLN    DTVP0890     PLN
38A PA PITTSBURGH           DTVPLN    DTVP1065     PLN
23A WV ROMNEY               USERRECORD01           APP
 *Percent new DTV interference without proposal:      9.1  BLET      19930824KG
 *Percent new DTV interference with proposal:         9.1  BLET      19930824KG


Result key:       53
Scenario        5  Affected station       40
Before Analysis

Results for: 24N WV MORGANTOWN           BLET      19930824KG   LIC
                                   POPULATION   AREA (sq km)
   within Noise Limited Contour     1520023      23419.4
   not affected by terrain losses   1316831      20375.0
   lost to NTSC IX                    74482        593.9
   lost to additional IX by ATV       67694        895.8
   lost to all IX                    142176       1489.7

 Potential Interfering Stations Included in above Scenario     5

16N PA PITTSBURGH           BLCT      20060817ABY  LIC
22N PA PITTSBURGH           BLCT      20000724ABO  LIC
23N PA ALTOONA              BLCT      19990311KG   LIC
24N MD BALTIMORE            BLCT      19860103KG   LIC
24N OH TOLEDO               BLCT      19830503KE   LIC
24N PA ERIE                 BLCT      19850319KG   LIC
25N MD HAGERSTOWN           BPCT      20021203ACY  CP
31N MD HAGERSTOWN,          BLET      19960828KE   LIC
24A OH NEWARK               DTVPLN    DTVP0580     PLN
24A PA ALTOONA              BLCDT     20050603ACF  LIC
24A PA ERIE                 BMPCDT    20080612ABV  CP
24A VA FAIRFAX              BMPEDT    20080609ACI  CP
25A PA PITTSBURGH           BLCDT     20041004ACS  LIC
26A PA PITTSBURGH           DTVPLN    DTVP0651     PLN
28A WV CLARKSBURG           DTVPLN    DTVP0734     PLN
32A WV WHEELING             DTVPLN    DTVP0890     PLN
38A PA PITTSBURGH           DTVPLN    DTVP1065     PLN

After Analysis

Results for: 24N WV MORGANTOWN           BLET      19930824KG   LIC
                                   POPULATION   AREA (sq km)
```

```
   within Noise Limited Contour     1520023      23419.4
   not affected by terrain losses   1316831      20375.0
   lost to NTSC IX                    74482        593.9
   lost to additional IX by ATV       67724        926.4
   lost to all IX                    142206       1520.3

 Potential Interfering Stations Included in above Scenario     5

16N PA PITTSBURGH           BLCT      20060817ABY  LIC
22N PA PITTSBURGH           BLCT      20000724ABO  LIC
23N PA ALTOONA              BLCT      19990311KG   LIC
24N MD BALTIMORE            BLCT      19860103KG   LIC
24N OH TOLEDO               BLCT      19830503KE   LIC
24N PA ERIE                 BLCT      19850319KG   LIC
25N MD HAGERSTOWN           BPCT      20021203ACY  CP
31N MD HAGERSTOWN,          BLET      19960828KE   LIC
24A OH NEWARK               DTVPLN    DTVP0580     PLN
24A PA ALTOONA              BLCDT     20050603ACF  LIC
24A PA ERIE                 BMPCDT    20080612ABV  CP
24A VA FAIRFAX              BMPEDT    20080609ACI  CP
25A PA PITTSBURGH           BLCDT     20041004ACS  LIC
26A PA PITTSBURGH           DTVPLN    DTVP0651     PLN
28A WV CLARKSBURG           DTVPLN    DTVP0734     PLN
32A WV WHEELING             DTVPLN    DTVP0890     PLN
38A PA PITTSBURGH           DTVPLN    DTVP1065     PLN
23A WV ROMNEY               USERRECORD01           APP
 *Percent new DTV interference without proposal:      9.4  BLET      19930824KG
 *Percent new DTV interference with proposal:         9.4  BLET      19930824KG


Result key:       54
Scenario        6  Affected station       40
Before Analysis

Results for: 24N WV MORGANTOWN           BLET      19930824KG   LIC
                                   POPULATION   AREA (sq km)
   within Noise Limited Contour     1520023      23419.4
   not affected by terrain losses   1316831      20375.0
   lost to NTSC IX                    74482        593.9
   lost to additional IX by ATV       64842        880.0
   lost to all IX                    139324       1473.9

 Potential Interfering Stations Included in above Scenario     6

16N PA PITTSBURGH           BLCT      20060817ABY  LIC
22N PA PITTSBURGH           BLCT      20000724ABO  LIC
23N PA ALTOONA              BLCT      19990311KG   LIC
24N MD BALTIMORE            BLCT      19860103KG   LIC
24N OH TOLEDO               BLCT      19830503KE   LIC
24N PA ERIE                 BLCT      19850319KG   LIC
25N MD HAGERSTOWN           BPCT      20021203ACY  CP
31N MD HAGERSTOWN,          BLET      19960828KE   LIC
24A OH NEWARK               DTVPLN    DTVP0580     PLN
24A PA ALTOONA              BLCDT     20050603ACF  LIC
24A PA ERIE                 BMPCDT    20080612ABV  CP
24A VA FAIRFAX              BMPEDT    20080609ACI  CP
25A PA PITTSBURGH           DTVPLN    DTVP0614     PLN
26A PA PITTSBURGH           DTVPLN    DTVP0651     PLN
28A WV CLARKSBURG           DTVPLN    DTVP0734     PLN
32A WV WHEELING             DTVPLN    DTVP0890     PLN
38A PA PITTSBURGH           DTVPLN    DTVP1065     PLN

After Analysis

Results for: 24N WV MORGANTOWN           BLET      19930824KG   LIC
                                   POPULATION   AREA (sq km)
   within Noise Limited Contour     1520023      23419.4
   not affected by terrain losses   1316831      20375.0
   lost to NTSC IX                    74482        593.9
```

```
   lost to additional IX by ATV       64872        910.6
   lost to all IX                    139354       1504.5

 Potential Interfering Stations Included in above Scenario     6

16N PA PITTSBURGH           BLCT      20060817ABY  LIC
22N PA PITTSBURGH           BLCT      20000724ABO  LIC
23N PA ALTOONA              BLCT      19990311KG   LIC
24N MD BALTIMORE            BLCT      19860103KG   LIC
24N OH TOLEDO               BLCT      19830503KE   LIC
24N PA ERIE                 BLCT      19850319KG   LIC
25N MD HAGERSTOWN           BPCT      20021203ACY  CP
31N MD HAGERSTOWN,          BLET      19960828KE   LIC
24A OH NEWARK               DTVPLN    DTVP0580     PLN
24A PA ALTOONA              BLCDT     20050603ACF  LIC
24A PA ERIE                 BMPCDT    20080612ABV  CP
24A VA FAIRFAX              BMPEDT    20080609ACI  CP
25A PA PITTSBURGH           DTVPLN    DTVP0614     PLN
26A PA PITTSBURGH           DTVPLN    DTVP0651     PLN
28A WV CLARKSBURG           DTVPLN    DTVP0734     PLN
32A WV WHEELING             DTVPLN    DTVP0890     PLN
38A PA PITTSBURGH           DTVPLN    DTVP1065     PLN
23A WV ROMNEY               USERRECORD01           APP
 *Percent new DTV interference without proposal:      9.2  BLET      19930824KG
 *Percent new DTV interference with proposal:         9.2  BLET      19930824KG


Result key:       55
Scenario        7  Affected station       40
Before Analysis

Results for: 24N WV MORGANTOWN           BLET      19930824KG   LIC
                                  POPULATION   AREA (sq km)
   within Noise Limited Contour     1520023      23419.4
   not affected by terrain losses   1316831      20375.0
   lost to NTSC IX                    74482        593.9
   lost to additional IX by ATV       52487        548.5
   lost to all IX                    126969       1142.4

 Potential Interfering Stations Included in above Scenario     7

16N PA PITTSBURGH           BLCT      20060817ABY  LIC
22N PA PITTSBURGH           BLCT      20000724ABO  LIC
23N PA ALTOONA              BLCT      19990311KG   LIC
24N MD BALTIMORE            BLCT      19860103KG   LIC
24N OH TOLEDO               BLCT      19830503KE   LIC
24N PA ERIE                 BLCT      19850319KG   LIC
25N MD HAGERSTOWN           BPCT      20021203ACY  CP
31N MD HAGERSTOWN,          BLET      19960828KE   LIC
24A OH NEWARK               DTVPLN    DTVP0580     PLN
24A PA ALTOONA              DTVPLN    DTVP0582     PLN
24A PA ERIE                 BMPCDT    20080612ABV  CP
24A VA FAIRFAX              BMPEDT    20080609ACI  CP
25A PA PITTSBURGH           BLCDT     20041004ACS  LIC
26A PA PITTSBURGH           DTVPLN    DTVP0651     PLN
28A WV CLARKSBURG           DTVPLN    DTVP0734     PLN
32A WV WHEELING             DTVPLN    DTVP0890     PLN
38A PA PITTSBURGH           DTVPLN    DTVP1065     PLN

After Analysis

Results for: 24N WV MORGANTOWN           BLET      19930824KG   LIC
                                  POPULATION   AREA (sq km)
   within Noise Limited Contour     1520023      23419.4
   not affected by terrain losses   1316831      20375.0
   lost to NTSC IX                    74482        593.9
   lost to additional IX by ATV       52517        582.1
   lost to all IX                    126999       1176.0
```

```
 Potential Interfering Stations Included in above Scenario     7

16N PA PITTSBURGH           BLCT      20060817ABY  LIC
22N PA PITTSBURGH           BLCT      20000724ABO  LIC
23N PA ALTOONA              BLCT      19990311KG   LIC
24N MD BALTIMORE            BLCT      19860103KG   LIC
24N OH TOLEDO               BLCT      19830503KE   LIC
24N PA ERIE                 BLCT      19850319KG   LIC
25N MD HAGERSTOWN           BPCT      20021203ACY  CP
31N MD HAGERSTOWN,          BLET      19960828KE   LIC
24A OH NEWARK               DTVPLN    DTVP0580     PLN
24A PA ALTOONA              DTVPLN    DTVP0582     PLN
24A PA ERIE                 BMPCDT    20080612ABV  CP
24A VA FAIRFAX              BMPEDT    20080609ACI  CP
25A PA PITTSBURGH           BLCDT     20041004ACS  LIC
26A PA PITTSBURGH           DTVPLN    DTVP0651     PLN
28A WV CLARKSBURG           DTVPLN    DTVP0734     PLN
32A WV WHEELING             DTVPLN    DTVP0890     PLN
38A PA PITTSBURGH           DTVPLN    DTVP1065     PLN
23A WV ROMNEY               USERRECORD01           APP
 *Percent new DTV interference without proposal:      8.4  BLET      19930824KG
 *Percent new DTV interference with proposal:         8.4  BLET      19930824KG


Result key:       56
Scenario        8  Affected station       40
Before Analysis

Results for: 24N WV MORGANTOWN           BLET      19930824KG   LIC
                                   POPULATION   AREA (sq km)
   within Noise Limited Contour     1520023      23419.4
   not affected by terrain losses   1316831      20375.0
   lost to NTSC IX                    74482        593.9
   lost to additional IX by ATV       49537        529.8
   lost to all IX                    124019       1123.7

 Potential Interfering Stations Included in above Scenario     8

16N PA PITTSBURGH           BLCT      20060817ABY  LIC
22N PA PITTSBURGH           BLCT      20000724ABO  LIC
23N PA ALTOONA              BLCT      19990311KG   LIC
24N MD BALTIMORE            BLCT      19860103KG   LIC
24N OH TOLEDO               BLCT      19830503KE   LIC
24N PA ERIE                 BLCT      19850319KG   LIC
25N MD HAGERSTOWN           BPCT      20021203ACY  CP
31N MD HAGERSTOWN,          BLET      19960828KE   LIC
24A OH NEWARK               DTVPLN    DTVP0580     PLN
24A PA ALTOONA              DTVPLN    DTVP0582     PLN
24A PA ERIE                 BMPCDT    20080612ABV  CP
24A VA FAIRFAX              BMPEDT    20080609ACI  CP
25A PA PITTSBURGH           DTVPLN    DTVP0614     PLN
26A PA PITTSBURGH           DTVPLN    DTVP0651     PLN
28A WV CLARKSBURG           DTVPLN    DTVP0734     PLN
32A WV WHEELING             DTVPLN    DTVP0890     PLN
38A PA PITTSBURGH           DTVPLN    DTVP1065     PLN

After Analysis

Results for: 24N WV MORGANTOWN           BLET      19930824KG   LIC
                                   POPULATION   AREA (sq km)
   within Noise Limited Contour     1520023      23419.4
   not affected by terrain losses   1316831      20375.0
   lost to NTSC IX                    74482        593.9
   lost to additional IX by ATV       49567        563.3
   lost to all IX                    124049       1157.2

 Potential Interfering Stations Included in above Scenario     8

16N PA PITTSBURGH           BLCT      20060817ABY  LIC
```

```
22N PA PITTSBURGH           BLCT      20000724ABO  LIC
23N PA ALTOONA              BLCT      19990311KG   LIC
24N MD BALTIMORE            BLCT      19860103KG   LIC
24N OH TOLEDO               BLCT      19830503KE   LIC
24N PA ERIE                 BLCT      19850319KG   LIC
25N MD HAGERSTOWN           BPCT      20021203ACY  CP
31N MD HAGERSTOWN,          BLET      19960828KE   LIC
24A OH NEWARK               DTVPLN    DTVP0580     PLN
24A PA ALTOONA              DTVPLN    DTVP0582     PLN
24A PA ERIE                 BMPCDT    20080612ABV  CP
24A VA FAIRFAX              BMPEDT    20080609ACI  CP
25A PA PITTSBURGH           DTVPLN    DTVP0614     PLN
26A PA PITTSBURGH           DTVPLN    DTVP0651     PLN
28A WV CLARKSBURG           DTVPLN    DTVP0734     PLN
32A WV WHEELING             DTVPLN    DTVP0890     PLN
38A PA PITTSBURGH           DTVPLN    DTVP1065     PLN
23A WV ROMNEY               USERRECORD01           APP
 *Percent new DTV interference without proposal:      8.2  BLET      19930824KG
 *Percent new DTV interference with proposal:         8.2  BLET      19930824KG


Result key:       57
Scenario        9  Affected station       40
Before Analysis

Results for: 24N WV MORGANTOWN           BLET      19930824KG   LIC
                                  POPULATION   AREA (sq km)
   within Noise Limited Contour     1520023      23419.4
   not affected by terrain losses   1316831      20375.0
   lost to NTSC IX                    74482        593.9
   lost to additional IX by ATV       81021       1464.0
   lost to all IX                    155503       2057.9

 Potential Interfering Stations Included in above Scenario     9

16N PA PITTSBURGH           BLCT      20060817ABY  LIC
22N PA PITTSBURGH           BLCT      20000724ABO  LIC
23N PA ALTOONA              BLCT      19990311KG   LIC
24N MD BALTIMORE            BLCT      19860103KG   LIC
24N OH TOLEDO               BLCT      19830503KE   LIC
24N PA ERIE                 BLCT      19850319KG   LIC
25N MD HAGERSTOWN           BPCT      20021203ACY  CP
31N MD HAGERSTOWN,          BLET      19960828KE   LIC
24A OH NEWARK               BLCDT     20060620ABC  LIC
24A PA ALTOONA              BLCDT     20050603ACF  LIC
24A PA ERIE                 BMPCDT    20080612ABV  CP
24A VA FAIRFAX              BMPEDT    20080609ACI  CP
25A PA PITTSBURGH           BLCDT     20041004ACS  LIC
26A PA PITTSBURGH           DTVPLN    DTVP0651     PLN
28A WV CLARKSBURG           DTVPLN    DTVP0734     PLN
32A WV WHEELING             DTVPLN    DTVP0890     PLN
38A PA PITTSBURGH           DTVPLN    DTVP1065     PLN

After Analysis

Results for: 24N WV MORGANTOWN           BLET      19930824KG   LIC
                                  POPULATION   AREA (sq km)
   within Noise Limited Contour     1520023      23419.4
   not affected by terrain losses   1316831      20375.0
   lost to NTSC IX                    74482        593.9
   lost to additional IX by ATV       81051       1494.6
   lost to all IX                    155533       2088.5

 Potential Interfering Stations Included in above Scenario     9

16N PA PITTSBURGH           BLCT      20060817ABY  LIC
22N PA PITTSBURGH           BLCT      20000724ABO  LIC
23N PA ALTOONA              BLCT      19990311KG   LIC
24N MD BALTIMORE            BLCT      19860103KG   LIC
```

```
24N OH TOLEDO               BLCT      19830503KE   LIC
24N PA ERIE                 BLCT      19850319KG   LIC
25N MD HAGERSTOWN           BPCT      20021203ACY  CP
31N MD HAGERSTOWN,          BLET      19960828KE   LIC
24A OH NEWARK               BLCDT     20060620ABC  LIC
24A PA ALTOONA              BLCDT     20050603ACF  LIC
24A PA ERIE                 BMPCDT    20080612ABV  CP
24A VA FAIRFAX              BMPEDT    20080609ACI  CP
25A PA PITTSBURGH           BLCDT     20041004ACS  LIC
26A PA PITTSBURGH           DTVPLN    DTVP0651     PLN
28A WV CLARKSBURG           DTVPLN    DTVP0734     PLN
32A WV WHEELING             DTVPLN    DTVP0890     PLN
38A PA PITTSBURGH           DTVPLN    DTVP1065     PLN
23A WV ROMNEY               USERRECORD01           APP
 *Percent new DTV interference without proposal:     10.2  BLET      19930824KG
 *Percent new DTV interference with proposal:        10.2  BLET      19930824KG


Result key:       58
Scenario       10  Affected station       40
Before Analysis

Results for: 24N WV MORGANTOWN           BLET      19930824KG   LIC
                                   POPULATION   AREA (sq km)
   within Noise Limited Contour     1520023      23419.4
   not affected by terrain losses   1316831      20375.0
   lost to NTSC IX                    74482        593.9
   lost to additional IX by ATV       78169       1449.2
   lost to all IX                    152651       2043.1

 Potential Interfering Stations Included in above Scenario    10

16N PA PITTSBURGH           BLCT      20060817ABY  LIC
22N PA PITTSBURGH           BLCT      20000724ABO  LIC
23N PA ALTOONA              BLCT      19990311KG   LIC
24N MD BALTIMORE            BLCT      19860103KG   LIC
24N OH TOLEDO               BLCT      19830503KE   LIC
24N PA ERIE                 BLCT      19850319KG   LIC
25N MD HAGERSTOWN           BPCT      20021203ACY  CP
31N MD HAGERSTOWN,          BLET      19960828KE   LIC
24A OH NEWARK               BLCDT     20060620ABC  LIC
24A PA ALTOONA              BLCDT     20050603ACF  LIC
24A PA ERIE                 BMPCDT    20080612ABV  CP
24A VA FAIRFAX              BMPEDT    20080609ACI  CP
25A PA PITTSBURGH           DTVPLN    DTVP0614     PLN
26A PA PITTSBURGH           DTVPLN    DTVP0651     PLN
28A WV CLARKSBURG           DTVPLN    DTVP0734     PLN
32A WV WHEELING             DTVPLN    DTVP0890     PLN
38A PA PITTSBURGH           DTVPLN    DTVP1065     PLN

After Analysis

Results for: 24N WV MORGANTOWN           BLET      19930824KG   LIC
                                   POPULATION   AREA (sq km)
   within Noise Limited Contour     1520023      23419.4
   not affected by terrain losses   1316831      20375.0
   lost to NTSC IX                    74482        593.9
   lost to additional IX by ATV       78199       1479.8
   lost to all IX                    152681       2073.7

 Potential Interfering Stations Included in above Scenario    10

16N PA PITTSBURGH           BLCT      20060817ABY  LIC
22N PA PITTSBURGH           BLCT      20000724ABO  LIC
23N PA ALTOONA              BLCT      19990311KG   LIC
24N MD BALTIMORE            BLCT      19860103KG   LIC
24N OH TOLEDO               BLCT      19830503KE   LIC
24N PA ERIE                 BLCT      19850319KG   LIC
25N MD HAGERSTOWN           BPCT      20021203ACY  CP
```

```
31N MD HAGERSTOWN,          BLET      19960828KE   LIC
24A OH NEWARK               BLCDT     20060620ABC  LIC
24A PA ALTOONA              BLCDT     20050603ACF  LIC
24A PA ERIE                 BMPCDT    20080612ABV  CP
24A VA FAIRFAX              BMPEDT    20080609ACI  CP
25A PA PITTSBURGH           DTVPLN    DTVP0614     PLN
26A PA PITTSBURGH           DTVPLN    DTVP0651     PLN
28A WV CLARKSBURG           DTVPLN    DTVP0734     PLN
32A WV WHEELING             DTVPLN    DTVP0890     PLN
38A PA PITTSBURGH           DTVPLN    DTVP1065     PLN
23A WV ROMNEY               USERRECORD01           APP
 *Percent new DTV interference without proposal:     10.0  BLET      19930824KG
 *Percent new DTV interference with proposal:        10.0  BLET      19930824KG


Result key:       59
Scenario       11  Affected station       40
Before Analysis

Results for: 24N WV MORGANTOWN           BLET      19930824KG   LIC
                                   POPULATION   AREA (sq km)
   within Noise Limited Contour     1520023      23419.4
   not affected by terrain losses   1316831      20375.0
   lost to NTSC IX                    74482        593.9
   lost to additional IX by ATV       67069       1141.4
   lost to all IX                    141551       1735.3

 Potential Interfering Stations Included in above Scenario    11

16N PA PITTSBURGH           BLCT      20060817ABY  LIC
22N PA PITTSBURGH           BLCT      20000724ABO  LIC
23N PA ALTOONA              BLCT      19990311KG   LIC
24N MD BALTIMORE            BLCT      19860103KG   LIC
24N OH TOLEDO               BLCT      19830503KE   LIC
24N PA ERIE                 BLCT      19850319KG   LIC
25N MD HAGERSTOWN           BPCT      20021203ACY  CP
31N MD HAGERSTOWN,          BLET      19960828KE   LIC
24A OH NEWARK               BLCDT     20060620ABC  LIC
24A PA ALTOONA              DTVPLN    DTVP0582     PLN
24A PA ERIE                 BMPCDT    20080612ABV  CP
24A VA FAIRFAX              BMPEDT    20080609ACI  CP
25A PA PITTSBURGH           BLCDT     20041004ACS  LIC
26A PA PITTSBURGH           DTVPLN    DTVP0651     PLN
28A WV CLARKSBURG           DTVPLN    DTVP0734     PLN
32A WV WHEELING             DTVPLN    DTVP0890     PLN
38A PA PITTSBURGH           DTVPLN    DTVP1065     PLN

After Analysis

Results for: 24N WV MORGANTOWN           BLET      19930824KG   LIC
                                   POPULATION   AREA (sq km)
   within Noise Limited Contour     1520023      23419.4
   not affected by terrain losses   1316831      20375.0
   lost to NTSC IX                    74482        593.9
   lost to additional IX by ATV       67099       1175.0
   lost to all IX                    141581       1768.9

 Potential Interfering Stations Included in above Scenario    11

16N PA PITTSBURGH           BLCT      20060817ABY  LIC
22N PA PITTSBURGH           BLCT      20000724ABO  LIC
23N PA ALTOONA              BLCT      19990311KG   LIC
24N MD BALTIMORE            BLCT      19860103KG   LIC
24N OH TOLEDO               BLCT      19830503KE   LIC
24N PA ERIE                 BLCT      19850319KG   LIC
25N MD HAGERSTOWN           BPCT      20021203ACY  CP
31N MD HAGERSTOWN,          BLET      19960828KE   LIC
24A OH NEWARK               BLCDT     20060620ABC  LIC
24A PA ALTOONA              DTVPLN    DTVP0582     PLN
```

```
24A PA ERIE                 BMPCDT    20080612ABV  CP
24A VA FAIRFAX              BMPEDT    20080609ACI  CP
25A PA PITTSBURGH           BLCDT     20041004ACS  LIC
26A PA PITTSBURGH           DTVPLN    DTVP0651     PLN
28A WV CLARKSBURG           DTVPLN    DTVP0734     PLN
32A WV WHEELING             DTVPLN    DTVP0890     PLN
38A PA PITTSBURGH           DTVPLN    DTVP1065     PLN
23A WV ROMNEY               USERRECORD01           APP
 *Percent new DTV interference without proposal:      9.3  BLET      19930824KG
 *Percent new DTV interference with proposal:         9.3  BLET      19930824KG


Result key:       60
Scenario       12  Affected station       40
Before Analysis

Results for: 24N WV MORGANTOWN           BLET      19930824KG   LIC
                                   POPULATION   AREA (sq km)
   within Noise Limited Contour     1520023      23419.4
   not affected by terrain losses   1316831      20375.0
   lost to NTSC IX                    74482        593.9
   lost to additional IX by ATV       64119       1123.7
   lost to all IX                    138601       1717.6

 Potential Interfering Stations Included in above Scenario    12

16N PA PITTSBURGH           BLCT      20060817ABY  LIC
22N PA PITTSBURGH           BLCT      20000724ABO  LIC
23N PA ALTOONA              BLCT      19990311KG   LIC
24N MD BALTIMORE            BLCT      19860103KG   LIC
24N OH TOLEDO               BLCT      19830503KE   LIC
24N PA ERIE                 BLCT      19850319KG   LIC
25N MD HAGERSTOWN           BPCT      20021203ACY  CP
31N MD HAGERSTOWN,          BLET      19960828KE   LIC
24A OH NEWARK               BLCDT     20060620ABC  LIC
24A PA ALTOONA              DTVPLN    DTVP0582     PLN
24A PA ERIE                 BMPCDT    20080612ABV  CP
24A VA FAIRFAX              BMPEDT    20080609ACI  CP
25A PA PITTSBURGH           DTVPLN    DTVP0614     PLN
26A PA PITTSBURGH           DTVPLN    DTVP0651     PLN
28A WV CLARKSBURG           DTVPLN    DTVP0734     PLN
32A WV WHEELING             DTVPLN    DTVP0890     PLN
38A PA PITTSBURGH           DTVPLN    DTVP1065     PLN

After Analysis

Results for: 24N WV MORGANTOWN           BLET      19930824KG   LIC
                                   POPULATION   AREA (sq km)
   within Noise Limited Contour     1520023      23419.4
   not affected by terrain losses   1316831      20375.0
   lost to NTSC IX                    74482        593.9
   lost to additional IX by ATV       64149       1157.2
   lost to all IX                    138631       1751.1

 Potential Interfering Stations Included in above Scenario    12

16N PA PITTSBURGH           BLCT      20060817ABY  LIC
22N PA PITTSBURGH           BLCT      20000724ABO  LIC
23N PA ALTOONA              BLCT      19990311KG   LIC
24N MD BALTIMORE            BLCT      19860103KG   LIC
24N OH TOLEDO               BLCT      19830503KE   LIC
24N PA ERIE                 BLCT      19850319KG   LIC
25N MD HAGERSTOWN           BPCT      20021203ACY  CP
31N MD HAGERSTOWN,          BLET      19960828KE   LIC
24A OH NEWARK               BLCDT     20060620ABC  LIC
24A PA ALTOONA              DTVPLN    DTVP0582     PLN
24A PA ERIE                 BMPCDT    20080612ABV  CP
24A VA FAIRFAX              BMPEDT    20080609ACI  CP
25A PA PITTSBURGH           DTVPLN    DTVP0614     PLN
```

```
26A PA PITTSBURGH           DTVPLN    DTVP0651     PLN
28A WV CLARKSBURG           DTVPLN    DTVP0734     PLN
32A WV WHEELING             DTVPLN    DTVP0890     PLN
38A PA PITTSBURGH           DTVPLN    DTVP1065     PLN
23A WV ROMNEY               USERRECORD01           APP
 *Percent new DTV interference without proposal:      9.1  BLET      19930824KG
 *Percent new DTV interference with proposal:         9.1  BLET      19930824KG


Result key:       61
Scenario       13  Affected station       40
Before Analysis

Results for: 24N WV MORGANTOWN           BLET      19930824KG   LIC
                                   POPULATION   AREA (sq km)
   within Noise Limited Contour     1520023      23419.4
   not affected by terrain losses   1316831      20375.0
   lost to NTSC IX                    74482        593.9
   lost to additional IX by ATV       67694        895.8
   lost to all IX                    142176       1489.7

 Potential Interfering Stations Included in above Scenario    13

16N PA PITTSBURGH           BLCT      20060817ABY  LIC
22N PA PITTSBURGH           BLCT      20000724ABO  LIC
23N PA ALTOONA              BLCT      19990311KG   LIC
24N MD BALTIMORE            BLCT      19860103KG   LIC
24N OH TOLEDO               BLCT      19830503KE   LIC
24N PA ERIE                 BLCT      19850319KG   LIC
25N MD HAGERSTOWN           BPCT      20021203ACY  CP
31N MD HAGERSTOWN,          BLET      19960828KE   LIC
24A OH NEWARK               DTVPLN    DTVP0580     PLN
24A PA ALTOONA              BLCDT     20050603ACF  LIC
24A PA ERIE                 BMPCDT    20080612ABV  CP
24A VA FAIRFAX              BMPEDT    20080609ACI  CP
25A PA PITTSBURGH           BLCDT     20041004ACS  LIC
26A PA PITTSBURGH           DTVPLN    DTVP0651     PLN
28A WV CLARKSBURG           DTVPLN    DTVP0734     PLN
32A WV WHEELING             DTVPLN    DTVP0890     PLN
38A PA PITTSBURGH           DTVPLN    DTVP1065     PLN

After Analysis

Results for: 24N WV MORGANTOWN           BLET      19930824KG   LIC
                                   POPULATION   AREA (sq km)
   within Noise Limited Contour     1520023      23419.4
   not affected by terrain losses   1316831      20375.0
   lost to NTSC IX                    74482        593.9
   lost to additional IX by ATV       67724        926.4
   lost to all IX                    142206       1520.3

 Potential Interfering Stations Included in above Scenario    13

16N PA PITTSBURGH           BLCT      20060817ABY  LIC
22N PA PITTSBURGH           BLCT      20000724ABO  LIC
23N PA ALTOONA              BLCT      19990311KG   LIC
24N MD BALTIMORE            BLCT      19860103KG   LIC
24N OH TOLEDO               BLCT      19830503KE   LIC
24N PA ERIE                 BLCT      19850319KG   LIC
25N MD HAGERSTOWN           BPCT      20021203ACY  CP
31N MD HAGERSTOWN,          BLET      19960828KE   LIC
24A OH NEWARK               DTVPLN    DTVP0580     PLN
24A PA ALTOONA              BLCDT     20050603ACF  LIC
24A PA ERIE                 BMPCDT    20080612ABV  CP
24A VA FAIRFAX              BMPEDT    20080609ACI  CP
25A PA PITTSBURGH           BLCDT     20041004ACS  LIC
26A PA PITTSBURGH           DTVPLN    DTVP0651     PLN
28A WV CLARKSBURG           DTVPLN    DTVP0734     PLN
32A WV WHEELING             DTVPLN    DTVP0890     PLN
```

```
38A PA PITTSBURGH           DTVPLN    DTVP1065     PLN
23A WV ROMNEY               USERRECORD01           APP
 *Percent new DTV interference without proposal:      9.4  BLET      19930824KG
 *Percent new DTV interference with proposal:         9.4  BLET      19930824KG


Result key:       62
Scenario       14  Affected station       40
Before Analysis

Results for: 24N WV MORGANTOWN           BLET      19930824KG   LIC
                                   POPULATION   AREA (sq km)
   within Noise Limited Contour     1520023      23419.4
   not affected by terrain losses   1316831      20375.0
   lost to NTSC IX                    74482        593.9
   lost to additional IX by ATV       64842        880.0
   lost to all IX                    139324       1473.9

 Potential Interfering Stations Included in above Scenario    14

16N PA PITTSBURGH           BLCT      20060817ABY  LIC
22N PA PITTSBURGH           BLCT      20000724ABO  LIC
23N PA ALTOONA              BLCT      19990311KG   LIC
24N MD BALTIMORE            BLCT      19860103KG   LIC
24N OH TOLEDO               BLCT      19830503KE   LIC
24N PA ERIE                 BLCT      19850319KG   LIC
25N MD HAGERSTOWN           BPCT      20021203ACY  CP
31N MD HAGERSTOWN,          BLET      19960828KE   LIC
24A OH NEWARK               DTVPLN    DTVP0580     PLN
24A PA ALTOONA              BLCDT     20050603ACF  LIC
24A PA ERIE                 BMPCDT    20080612ABV  CP
24A VA FAIRFAX              BMPEDT    20080609ACI  CP
25A PA PITTSBURGH           DTVPLN    DTVP0614     PLN
26A PA PITTSBURGH           DTVPLN    DTVP0651     PLN
28A WV CLARKSBURG           DTVPLN    DTVP0734     PLN
32A WV WHEELING             DTVPLN    DTVP0890     PLN
38A PA PITTSBURGH           DTVPLN    DTVP1065     PLN

After Analysis

Results for: 24N WV MORGANTOWN           BLET      19930824KG   LIC
                                   POPULATION   AREA (sq km)
   within Noise Limited Contour     1520023      23419.4
   not affected by terrain losses   1316831      20375.0
   lost to NTSC IX                    74482        593.9
   lost to additional IX by ATV       64872        910.6
   lost to all IX                    139354       1504.5

 Potential Interfering Stations Included in above Scenario    14

16N PA PITTSBURGH           BLCT      20060817ABY  LIC
22N PA PITTSBURGH           BLCT      20000724ABO  LIC
23N PA ALTOONA              BLCT      19990311KG   LIC
24N MD BALTIMORE            BLCT      19860103KG   LIC
24N OH TOLEDO               BLCT      19830503KE   LIC
24N PA ERIE                 BLCT      19850319KG   LIC
25N MD HAGERSTOWN           BPCT      20021203ACY  CP
31N MD HAGERSTOWN,          BLET      19960828KE   LIC
24A OH NEWARK               DTVPLN    DTVP0580     PLN
24A PA ALTOONA              BLCDT     20050603ACF  LIC
24A PA ERIE                 BMPCDT    20080612ABV  CP
24A VA FAIRFAX              BMPEDT    20080609ACI  CP
25A PA PITTSBURGH           DTVPLN    DTVP0614     PLN
26A PA PITTSBURGH           DTVPLN    DTVP0651     PLN
28A WV CLARKSBURG           DTVPLN    DTVP0734     PLN
32A WV WHEELING             DTVPLN    DTVP0890     PLN
38A PA PITTSBURGH           DTVPLN    DTVP1065     PLN
23A WV ROMNEY               USERRECORD01           APP
 *Percent new DTV interference without proposal:      9.2  BLET      19930824KG
```

```
 *Percent new DTV interference with proposal:         9.2  BLET      19930824KG


Result key:       63
Scenario       15  Affected station       40
Before Analysis

Results for: 24N WV MORGANTOWN           BLET      19930824KG   LIC
                                   POPULATION   AREA (sq km)
   within Noise Limited Contour     1520023      23419.4
   not affected by terrain losses   1316831      20375.0
   lost to NTSC IX                    74482        593.9
   lost to additional IX by ATV       52487        548.5
   lost to all IX                    126969       1142.4

 Potential Interfering Stations Included in above Scenario    15

16N PA PITTSBURGH           BLCT      20060817ABY  LIC
22N PA PITTSBURGH           BLCT      20000724ABO  LIC
23N PA ALTOONA              BLCT      19990311KG   LIC
24N MD BALTIMORE            BLCT      19860103KG   LIC
24N OH TOLEDO               BLCT      19830503KE   LIC
24N PA ERIE                 BLCT      19850319KG   LIC
25N MD HAGERSTOWN           BPCT      20021203ACY  CP
31N MD HAGERSTOWN,          BLET      19960828KE   LIC
24A OH NEWARK               DTVPLN    DTVP0580     PLN
24A PA ALTOONA              DTVPLN    DTVP0582     PLN
24A PA ERIE                 BMPCDT    20080612ABV  CP
24A VA FAIRFAX              BMPEDT    20080609ACI  CP
25A PA PITTSBURGH           BLCDT     20041004ACS  LIC
26A PA PITTSBURGH           DTVPLN    DTVP0651     PLN
28A WV CLARKSBURG           DTVPLN    DTVP0734     PLN
32A WV WHEELING             DTVPLN    DTVP0890     PLN
38A PA PITTSBURGH           DTVPLN    DTVP1065     PLN

After Analysis

Results for: 24N WV MORGANTOWN           BLET      19930824KG   LIC
                                   POPULATION   AREA (sq km)
   within Noise Limited Contour     1520023      23419.4
   not affected by terrain losses   1316831      20375.0
   lost to NTSC IX                    74482        593.9
   lost to additional IX by ATV       52517        582.1
   lost to all IX                    126999       1176.0

 Potential Interfering Stations Included in above Scenario    15

16N PA PITTSBURGH           BLCT      20060817ABY  LIC
22N PA PITTSBURGH           BLCT      20000724ABO  LIC
23N PA ALTOONA              BLCT      19990311KG   LIC
24N MD BALTIMORE            BLCT      19860103KG   LIC
24N OH TOLEDO               BLCT      19830503KE   LIC
24N PA ERIE                 BLCT      19850319KG   LIC
25N MD HAGERSTOWN           BPCT      20021203ACY  CP
31N MD HAGERSTOWN,          BLET      19960828KE   LIC
24A OH NEWARK               DTVPLN    DTVP0580     PLN
24A PA ALTOONA              DTVPLN    DTVP0582     PLN
24A PA ERIE                 BMPCDT    20080612ABV  CP
24A VA FAIRFAX              BMPEDT    20080609ACI  CP
25A PA PITTSBURGH           BLCDT     20041004ACS  LIC
26A PA PITTSBURGH           DTVPLN    DTVP0651     PLN
28A WV CLARKSBURG           DTVPLN    DTVP0734     PLN
32A WV WHEELING             DTVPLN    DTVP0890     PLN
38A PA PITTSBURGH           DTVPLN    DTVP1065     PLN
23A WV ROMNEY               USERRECORD01           APP
 *Percent new DTV interference without proposal:      8.4  BLET      19930824KG
 *Percent new DTV interference with proposal:         8.4  BLET      19930824KG
```

```
Result key:       64
Scenario       16  Affected station       40
Before Analysis

Results for: 24N WV MORGANTOWN           BLET      19930824KG   LIC
                                   POPULATION   AREA (sq km)
   within Noise Limited Contour     1520023      23419.4
   not affected by terrain losses   1316831      20375.0
   lost to NTSC IX                    74482        593.9
   lost to additional IX by ATV       49537        529.8
   lost to all IX                    124019       1123.7

 Potential Interfering Stations Included in above Scenario    16

16N PA PITTSBURGH           BLCT      20060817ABY  LIC
22N PA PITTSBURGH           BLCT      20000724ABO  LIC
23N PA ALTOONA              BLCT      19990311KG   LIC
24N MD BALTIMORE            BLCT      19860103KG   LIC
24N OH TOLEDO               BLCT      19830503KE   LIC
24N PA ERIE                 BLCT      19850319KG   LIC
25N MD HAGERSTOWN           BPCT      20021203ACY  CP
31N MD HAGERSTOWN,          BLET      19960828KE   LIC
24A OH NEWARK               DTVPLN    DTVP0580     PLN
24A PA ALTOONA              DTVPLN    DTVP0582     PLN
24A PA ERIE                 BMPCDT    20080612ABV  CP
24A VA FAIRFAX              BMPEDT    20080609ACI  CP
25A PA PITTSBURGH           DTVPLN    DTVP0614     PLN
26A PA PITTSBURGH           DTVPLN    DTVP0651     PLN
28A WV CLARKSBURG           DTVPLN    DTVP0734     PLN
32A WV WHEELING             DTVPLN    DTVP0890     PLN
38A PA PITTSBURGH           DTVPLN    DTVP1065     PLN

After Analysis

Results for: 24N WV MORGANTOWN           BLET      19930824KG   LIC
                                   POPULATION   AREA (sq km)
   within Noise Limited Contour     1520023      23419.4
   not affected by terrain losses   1316831      20375.0
   lost to NTSC IX                    74482        593.9
   lost to additional IX by ATV       49567        563.3
   lost to all IX                    124049       1157.2

 Potential Interfering Stations Included in above Scenario    16

16N PA PITTSBURGH           BLCT      20060817ABY  LIC
22N PA PITTSBURGH           BLCT      20000724ABO  LIC
23N PA ALTOONA              BLCT      19990311KG   LIC
24N MD BALTIMORE            BLCT      19860103KG   LIC
24N OH TOLEDO               BLCT      19830503KE   LIC
24N PA ERIE                 BLCT      19850319KG   LIC
25N MD HAGERSTOWN           BPCT      20021203ACY  CP
31N MD HAGERSTOWN,          BLET      19960828KE   LIC
24A OH NEWARK               DTVPLN    DTVP0580     PLN
24A PA ALTOONA              DTVPLN    DTVP0582     PLN
24A PA ERIE                 BMPCDT    20080612ABV  CP
24A VA FAIRFAX              BMPEDT    20080609ACI  CP
25A PA PITTSBURGH           DTVPLN    DTVP0614     PLN
26A PA PITTSBURGH           DTVPLN    DTVP0651     PLN
28A WV CLARKSBURG           DTVPLN    DTVP0734     PLN
32A WV WHEELING             DTVPLN    DTVP0890     PLN
38A PA PITTSBURGH           DTVPLN    DTVP1065     PLN
23A WV ROMNEY               USERRECORD01           APP
 *Percent new DTV interference without proposal:      8.2  BLET      19930824KG
 *Percent new DTV interference with proposal:         8.2  BLET      19930824KG


##########################################################################
```

Analysis of Interference to Affected Station 41

NTSC Baseline Analysis

Channel	Call	City/State	Application Ref. No.
25	WHAGTV	HAGERSTOWN MD	DTVPLN -NPLN1248

Stations Potentially Affecting This Station

Chan	Call	City/State	Dist(km)	Status	Application Ref. No.
21	WVPY-DT	FRONT ROYAL VA	83.9	PLN	DTVPLN -DTVP0461
22	WMPT	ANNAPOLIS MD	137.2	PLN	DTVPLN -NPLN1145
23	WATMTV	ALTOONA PA	108.9	PLN	DTVPLN -NPLN1189
24	WHSWTV	BALTIMORE MD	111.4	PLN	DTVPLN -NPLN1212
24	WATM-DT	ALTOONA PA	108.9	PLN	DTVPLN -DTVP0582
24	WNPBTV	MORGANTOWN WV	153.7	PLN	DTVPLN -NPLN1234
25	WNYETV	NEW YORK NY	358.8	PLN	DTVPLN -NPLN1254
25	WCNY-DT	SYRACUSE NY	399.5	PLN	DTVPLN -DTVP0612
25	WVIZ	CLEVELAND OH	369.6	PLN	DTVPLN -NPLN1255
25	KDKA-DT	PITTSBURGH PA	197.7	PLN	DTVPLN -DTVP0614
25	WTVE-DT	READING PA	206.3	PLN	DTVPLN -DTVP0615
25	WTVR-DT	RICHMOND VA	236.5	PLN	DTVPLN -DTVP0622
26	WETATV	WASHINGTON DC	107.1	PLN	DTVPLN -NPLN1269
26	WQEX-DT	PITTSBURGH PA	191.2	PLN	DTVPLN -DTVP0651
27	WETA-DT	WASHINGTON DC	107.1	PLN	DTVPLN -DTVP0667
27	WHTMTV	HARRISBURG PA	113.1	PLN	DTVPLN -NPLN1315
28	WFPT-DT	FREDERICK MD	66.9	PLN	DTVPLN -DTVP0713
29	WMPB-DT	BALTIMORE MD	104.5	PLN	DTVPLN -DTVP0747
29	WWCP-DT	JOHNSTOWN PA	116.5	PLN	DTVPLN -DTVP0761
32	WHMM	WASHINGTON DC	107.1	PLN	DTVPLN -NPLN1423
32	WTAJ-DT	ALTOONA PA	108.7	PLN	DTVPLN -DTVP0876
33	WHMM-DT	WASHINGTON DC	107.1	PLN	DTVPLN -DTVP0895
33	WITFTV	HARRISBURG PA	120.6	PLN	DTVPLN -NPLN1457
39	WJLA-DT	WASHINGTON DC	109.7	PLN	DTVPLN -DTVP1082
40	WNUV-DT	BALTIMORE MD	111.4	PLN	DTVPLN -DTVP1128
40	WPCBTV	GREENSBURG PA	174.6	PLN	DTVPLN -NPLN1593

Results for: 25N MD HAGERSTOWN DTVPLN NPLN1248 PLN

	POPULATION	AREA (sq km)
within Noise Limited Contour	1032814	20705.6
not affected by terrain losses	683108	14008.0
lost to NTSC IX	52994	806.4
lost to additional IX by ATV	35066	996.8
lost to all IX	88060	1803.2

Analysis of current record

Channel	Call	City/State	Application Ref. No.
25	WHAG-TV	HAGERSTOWN MD	BPCT -20021203ACY

Stations Potentially Affecting This Station

Chan	Call	City/State	Dist(km)	Status	Application Ref. No.
21	WHP-TV	HARRISBURG PA	120.3	CP MOD	BMPCDT -20080606AEJ
21	WVPY	FRONT ROYAL VA	84.2	LIC	BLEDT -20021220ADZ
21	WVPY-DT	FRONT ROYAL VA	84.2	PLN	DTVPLN -DTVP0461
22	WMPT	ANNAPOLIS MD	137.3	LIC	BLET -20030903ABE
23	WATM-TV	ALTOONA PA	108.6	LIC	BLCT -19990311KG
24	WUTB	BALTIMORE MD	111.4	LIC	BLCT -19860103KG
24	WATM-TV	ALTOONA PA	108.6	LIC	BLCDT -20050603ACF
24	WATM-DT	ALTOONA PA	108.6	PLN	DTVPLN -DTVP0582
24	WNVC	FAIRFAX VA	108.4	CP MOD	BMPEDT -20080609ACI
24	WNPB-TV	MORGANTOWN WV	153.8	LIC	BLET -19930824KG
25	WNYE-TV	NEW YORK NY	358.6	LIC	BLET -19920220KG
25	WCNY-TV	SYRACUSE NY	396.1	LIC	BMLEDT -20040916ABJ
25	WCNY-DT	SYRACUSE NY	399.2	PLN	DTVPLN -DTVP0612
25	WVIZ	CLEVELAND OH	369.6	CP	BPET -20011228AAY
25	KDKA-TV	PITTSBURGH PA	197.6	LIC	BLCDT -20041004ACS
25	KDKA-DT	PITTSBURGH PA	197.6	PLN	DTVPLN -DTVP0614
25	WTVE-DT	READING PA	206.2	PLN	DTVPLN -DTVP0615

25	WTVE	READING PA	207.1	CP	BPCDT	-20040518AAZ
25	WTVR-TV	RICHMOND VA	241.1	LIC	BLCDT	-20021204ABA
25	WTVR-DT	RICHMOND VA	236.8	PLN	DTVPLN	-DTVP0622
26	WETA-TV	WASHINGTON DC	107.3	LIC	BMLET	-20031216AAB
26	WHAG-TV	HAGERSTOWN MD	0.0	CP MOD	BMPCDT	-20080619AJL
26	WQEX-DT	PITTSBURGH PA	191.1	PLN	DTVPLN	-DTVP0651
27	WETA-TV	WASHINGTON DC	109.8	LIC	BLEDT	-20070727ACJ
27	WETA-DT	WASHINGTON DC	107.3	PLN	DTVPLN	-DTVP0667
27	WHTM-TV	HARRISBURG PA	112.9	LIC	BLCT	-19960626KF
28	WFPT	FREDERICK MD	71.7	CP	BPEDT	-20080620AHT
28	WFPT-DT	FREDERICK MD	67.0	PLN	DTVPLN	-DTVP0713
28	WFPT	FREDERICK MD	71.7	LIC	BLEDT	-20050302AEG
29	WMPB-DT	BALTIMORE MD	104.5	PLN	DTVPLN	-DTVP0747
29	WWCP-TV	JOHNSTOWN PA	116.4	LIC	BLCDT	-20050606AIE
29	WWCP-DT	JOHNSTOWN PA	116.4	PLN	DTVPLN	-DTVP0761
32	WHUT-TV	WASHINGTON DC	107.3	LIC	BLET	-19801107KE
32	WTAJ-DT	ALTOONA PA	108.4	PLN	DTVPLN	-DTVP0876
33	WHUT-TV	WASHINGTON DC	109.8	CP MOD	BMPEDT	-20030409AAR
33	WHMM-DT	WASHINGTON DC	107.3	PLN	DTVPLN	-DTVP0895
33	WITF-TV	HARRISBURG PA	120.3	LIC	BMLET	-19820217KH
39	WJLA-DT	WASHINGTON DC	109.8	PLN	DTVPLN	-DTVP1082
39	WJAL	HAGERSTOWN MD	25.3	CP MOD	BMPCDT	-20080528ABT
40	WNUV	BALTIMORE MD	118.5	LIC	BLCDT	-20051011AOI
40	WNUV-DT	BALTIMORE MD	111.4	PLN	DTVPLN	-DTVP1128
40	WPCB-TV	GREENSBURG PA	174.6	LIC	BLCT	-19990706KF
23	W27DC-LD	ROMNEY WV	75.5	APP	USERRECORD-01	

Total scenarios = 384

Result key: 65
Scenario 1 Affected station 41
Before Analysis

Results for: 25N MD HAGERSTOWN BPCT 20021203ACY CP

	POPULATION	AREA (sq km)
within Noise Limited Contour	1000087	20261.1
not affected by terrain losses	668006	13837.0
lost to NTSC IX	54940	797.5
lost to additional IX by ATV	27146	805.4
lost to all IX	82086	1602.8

Potential Interfering Stations Included in above Scenario 1

24N	MD BALTIMORE	BLCT	19860103KG	LIC
25N	NY NEW YORK	BLET	19920220KG	LIC
26N	DC WASHINGTON	BMLET	20031216AAB	LIC
32N	DC WASHINGTON	BLET	19801107KE	LIC
21A	VA FRONT ROYAL	BLEDT	20021220ADZ	LIC
24A	PA ALTOONA	BLCDT	20050603ACF	LIC
24A	VA FAIRFAX	BMPEDT	20080609ACI	CP
25A	PA PITTSBURGH	BLCDT	20041004ACS	LIC
25A	PA READING	DTVPLN	DTVP0615	PLN
25A	VA RICHMOND	BLCDT	20021204ABA	LIC
28A	MD FREDERICK	BPEDT	20080620AHT	CP
29A	MD BALTIMORE	DTVPLN	DTVP0747	PLN
39A	DC WASHINGTON	DTVPLN	DTVP1082	PLN

After Analysis

Results for: 25N MD HAGERSTOWN BPCT 20021203ACY CP

	POPULATION	AREA (sq km)
within Noise Limited Contour	1000087	20261.1
not affected by terrain losses	668006	13837.0
lost to NTSC IX	54940	797.5
lost to additional IX by ATV	27247	819.2
lost to all IX	82187	1616.6

Potential Interfering Stations Included in above Scenario 1

```
24N MD BALTIMORE            BLCT      19860103KG   LIC
25N NY NEW YORK             BLET      19920220KG   LIC
26N DC WASHINGTON           BMLET     20031216AAB  LIC
32N DC WASHINGTON           BLET      19801107KE   LIC
21A VA FRONT ROYAL          BLEDT     20021220ADZ  LIC
24A PA ALTOONA              BLCDT     20050603ACF  LIC
24A VA FAIRFAX              BMPEDT    20080609ACI  CP
25A PA PITTSBURGH           BLCDT     20041004ACS  LIC
25A PA READING              DTVPLN    DTVP0615     PLN
25A VA RICHMOND             BLCDT     20021204ABA  LIC
28A MD FREDERICK            BPEDT     20080620AHT  CP
29A MD BALTIMORE            DTVPLN    DTVP0747     PLN
39A DC WASHINGTON           DTVPLN    DTVP1082     PLN
23A WV ROMNEY               USERRECORD01           APP
 *Percent new DTV interference without proposal:      8.2  BPCT      20021203ACY
 *Percent new DTV interference with proposal:         8.2  BPCT      20021203ACY


Result key:       66
Scenario        2  Affected station       41
Before Analysis

Results for: 25N MD HAGERSTOWN           BPCT      20021203ACY  CP
                                   POPULATION   AREA (sq km)
   within Noise Limited Contour     1000087      20261.1
   not affected by terrain losses    668006      13837.0
   lost to NTSC IX                    54940        797.5
   lost to additional IX by ATV       28327        813.2
   lost to all IX                     83267       1610.7

 Potential Interfering Stations Included in above Scenario     2

24N MD BALTIMORE            BLCT      19860103KG   LIC
25N NY NEW YORK             BLET      19920220KG   LIC
26N DC WASHINGTON           BMLET     20031216AAB  LIC
32N DC WASHINGTON           BLET      19801107KE   LIC
21A VA FRONT ROYAL          BLEDT     20021220ADZ  LIC
24A PA ALTOONA              BLCDT     20050603ACF  LIC
24A VA FAIRFAX              BMPEDT    20080609ACI  CP
25A PA PITTSBURGH           BLCDT     20041004ACS  LIC
25A PA READING              DTVPLN    DTVP0615     PLN
25A VA RICHMOND             BLCDT     20021204ABA  LIC
28A MD FREDERICK            BPEDT     20080620AHT  CP
29A MD BALTIMORE            DTVPLN    DTVP0747     PLN
39A MD HAGERSTOWN           BMPCDT    20080528ABT  CP

After Analysis

Results for: 25N MD HAGERSTOWN           BPCT      20021203ACY  CP
                                   POPULATION   AREA (sq km)
   within Noise Limited Contour     1000087      20261.1
   not affected by terrain losses    668006      13837.0
   lost to NTSC IX                    54940        797.5
   lost to additional IX by ATV       28428        827.1
   lost to all IX                     83368       1624.5

 Potential Interfering Stations Included in above Scenario     2

24N MD BALTIMORE            BLCT      19860103KG   LIC
25N NY NEW YORK             BLET      19920220KG   LIC
26N DC WASHINGTON           BMLET     20031216AAB  LIC
32N DC WASHINGTON           BLET      19801107KE   LIC
21A VA FRONT ROYAL          BLEDT     20021220ADZ  LIC
24A PA ALTOONA              BLCDT     20050603ACF  LIC
24A VA FAIRFAX              BMPEDT    20080609ACI  CP
25A PA PITTSBURGH           BLCDT     20041004ACS  LIC
25A PA READING              DTVPLN    DTVP0615     PLN
25A VA RICHMOND             BLCDT     20021204ABA  LIC
```

```
28A MD FREDERICK            BPEDT     20080620AHT  CP
29A MD BALTIMORE            DTVPLN    DTVP0747     PLN
39A MD HAGERSTOWN           BMPCDT    20080528ABT  CP
23A WV ROMNEY               USERRECORD01           APP
 *Percent new DTV interference without proposal:      8.3  BPCT      20021203ACY
 *Percent new DTV interference with proposal:         8.3  BPCT      20021203ACY


Result key:       67
Scenario        3  Affected station       41
Before Analysis

Results for: 25N MD HAGERSTOWN           BPCT      20021203ACY  CP
                                   POPULATION   AREA (sq km)
   within Noise Limited Contour     1000087      20261.1
   not affected by terrain losses    668006      13837.0
   lost to NTSC IX                    54940        797.5
   lost to additional IX by ATV       27152        810.3
   lost to all IX                     82092       1607.7

 Potential Interfering Stations Included in above Scenario     3

24N MD BALTIMORE            BLCT      19860103KG   LIC
25N NY NEW YORK             BLET      19920220KG   LIC
26N DC WASHINGTON           BMLET     20031216AAB  LIC
32N DC WASHINGTON           BLET      19801107KE   LIC
21A VA FRONT ROYAL          BLEDT     20021220ADZ  LIC
24A PA ALTOONA              BLCDT     20050603ACF  LIC
24A VA FAIRFAX              BMPEDT    20080609ACI  CP
25A PA PITTSBURGH           BLCDT     20041004ACS  LIC
25A PA READING              DTVPLN    DTVP0615     PLN
25A VA RICHMOND             BLCDT     20021204ABA  LIC
28A MD FREDERICK            DTVPLN    DTVP0713     PLN
29A MD BALTIMORE            DTVPLN    DTVP0747     PLN
39A DC WASHINGTON           DTVPLN    DTVP1082     PLN

After Analysis

Results for: 25N MD HAGERSTOWN           BPCT      20021203ACY  CP
                                   POPULATION   AREA (sq km)
   within Noise Limited Contour     1000087      20261.1
   not affected by terrain losses    668006      13837.0
   lost to NTSC IX                    54940        797.5
   lost to additional IX by ATV       27253        824.1
   lost to all IX                     82193       1621.6

 Potential Interfering Stations Included in above Scenario     3

24N MD BALTIMORE            BLCT      19860103KG   LIC
25N NY NEW YORK             BLET      19920220KG   LIC
26N DC WASHINGTON           BMLET     20031216AAB  LIC
32N DC WASHINGTON           BLET      19801107KE   LIC
21A VA FRONT ROYAL          BLEDT     20021220ADZ  LIC
24A PA ALTOONA              BLCDT     20050603ACF  LIC
24A VA FAIRFAX              BMPEDT    20080609ACI  CP
25A PA PITTSBURGH           BLCDT     20041004ACS  LIC
25A PA READING              DTVPLN    DTVP0615     PLN
25A VA RICHMOND             BLCDT     20021204ABA  LIC
28A MD FREDERICK            DTVPLN    DTVP0713     PLN
29A MD BALTIMORE            DTVPLN    DTVP0747     PLN
39A DC WASHINGTON           DTVPLN    DTVP1082     PLN
23A WV ROMNEY               USERRECORD01           APP
 *Percent new DTV interference without proposal:      8.2  BPCT      20021203ACY
 *Percent new DTV interference with proposal:         8.2  BPCT      20021203ACY


Result key:       68
Scenario        4  Affected station       41
Before Analysis
```

```
Results for: 25N MD HAGERSTOWN           BPCT      20021203ACY  CP
                                   POPULATION   AREA (sq km)
   within Noise Limited Contour     1000087      20261.1
   not affected by terrain losses    668006      13837.0
   lost to NTSC IX                    54940        797.5
   lost to additional IX by ATV       28333        818.2
   lost to all IX                     83273       1615.6

 Potential Interfering Stations Included in above Scenario     4

24N MD BALTIMORE            BLCT      19860103KG   LIC
25N NY NEW YORK             BLET      19920220KG   LIC
26N DC WASHINGTON           BMLET     20031216AAB  LIC
32N DC WASHINGTON           BLET      19801107KE   LIC
21A VA FRONT ROYAL          BLEDT     20021220ADZ  LIC
24A PA ALTOONA              BLCDT     20050603ACF  LIC
24A VA FAIRFAX              BMPEDT    20080609ACI  CP
25A PA PITTSBURGH           BLCDT     20041004ACS  LIC
25A PA READING              DTVPLN    DTVP0615     PLN
25A VA RICHMOND             BLCDT     20021204ABA  LIC
28A MD FREDERICK            DTVPLN    DTVP0713     PLN
29A MD BALTIMORE            DTVPLN    DTVP0747     PLN
39A MD HAGERSTOWN           BMPCDT    20080528ABT  CP

After Analysis

Results for: 25N MD HAGERSTOWN           BPCT      20021203ACY  CP
                                   POPULATION   AREA (sq km)
   within Noise Limited Contour     1000087      20261.1
   not affected by terrain losses    668006      13837.0
   lost to NTSC IX                    54940        797.5
   lost to additional IX by ATV       28434        832.0
   lost to all IX                     83374       1629.5

 Potential Interfering Stations Included in above Scenario     4

24N MD BALTIMORE            BLCT      19860103KG   LIC
25N NY NEW YORK             BLET      19920220KG   LIC
26N DC WASHINGTON           BMLET     20031216AAB  LIC
32N DC WASHINGTON           BLET      19801107KE   LIC
21A VA FRONT ROYAL          BLEDT     20021220ADZ  LIC
24A PA ALTOONA              BLCDT     20050603ACF  LIC
24A VA FAIRFAX              BMPEDT    20080609ACI  CP
25A PA PITTSBURGH           BLCDT     20041004ACS  LIC
25A PA READING              DTVPLN    DTVP0615     PLN
25A VA RICHMOND             BLCDT     20021204ABA  LIC
28A MD FREDERICK            DTVPLN    DTVP0713     PLN
29A MD BALTIMORE            DTVPLN    DTVP0747     PLN
39A MD HAGERSTOWN           BMPCDT    20080528ABT  CP
23A WV ROMNEY               USERRECORD01           APP
 *Percent new DTV interference without proposal:      8.3  BPCT      20021203ACY
 *Percent new DTV interference with proposal:         8.3  BPCT      20021203ACY


Result key:       69
Scenario        5  Affected station       41
Before Analysis

Results for: 25N MD HAGERSTOWN           BPCT      20021203ACY  CP
                                   POPULATION   AREA (sq km)
   within Noise Limited Contour     1000087      20261.1
   not affected by terrain losses    668006      13837.0
   lost to NTSC IX                    54940        797.5
   lost to additional IX by ATV       27146        805.4
   lost to all IX                     82086       1602.8

 Potential Interfering Stations Included in above Scenario     5
```

```
24N MD BALTIMORE            BLCT      19860103KG   LIC
25N NY NEW YORK             BLET      19920220KG   LIC
26N DC WASHINGTON           BMLET     20031216AAB  LIC
32N DC WASHINGTON           BLET      19801107KE   LIC
21A VA FRONT ROYAL          BLEDT     20021220ADZ  LIC
24A PA ALTOONA              BLCDT     20050603ACF  LIC
24A VA FAIRFAX              BMPEDT    20080609ACI  CP
25A PA PITTSBURGH           BLCDT     20041004ACS  LIC
25A PA READING              DTVPLN    DTVP0615     PLN
25A VA RICHMOND             BLCDT     20021204ABA  LIC
28A MD FREDERICK            BLEDT     20050302AEG  LIC
29A MD BALTIMORE            DTVPLN    DTVP0747     PLN
39A DC WASHINGTON           DTVPLN    DTVP1082     PLN

After Analysis

Results for: 25N MD HAGERSTOWN           BPCT      20021203ACY  CP
                                   POPULATION   AREA (sq km)
   within Noise Limited Contour     1000087      20261.1
   not affected by terrain losses    668006      13837.0
   lost to NTSC IX                    54940        797.5
   lost to additional IX by ATV       27247        819.2
   lost to all IX                     82187       1616.6

 Potential Interfering Stations Included in above Scenario     5

24N MD BALTIMORE            BLCT      19860103KG   LIC
25N NY NEW YORK             BLET      19920220KG   LIC
26N DC WASHINGTON           BMLET     20031216AAB  LIC
32N DC WASHINGTON           BLET      19801107KE   LIC
21A VA FRONT ROYAL          BLEDT     20021220ADZ  LIC
24A PA ALTOONA              BLCDT     20050603ACF  LIC
24A VA FAIRFAX              BMPEDT    20080609ACI  CP
25A PA PITTSBURGH           BLCDT     20041004ACS  LIC
25A PA READING              DTVPLN    DTVP0615     PLN
25A VA RICHMOND             BLCDT     20021204ABA  LIC
28A MD FREDERICK            BLEDT     20050302AEG  LIC
29A MD BALTIMORE            DTVPLN    DTVP0747     PLN
39A DC WASHINGTON           DTVPLN    DTVP1082     PLN
23A WV ROMNEY               USERRECORD01           APP
 *Percent new DTV interference without proposal:      8.2  BPCT      20021203ACY
 *Percent new DTV interference with proposal:         8.2  BPCT      20021203ACY


Result key:       70
Scenario        6  Affected station       41
Before Analysis

Results for: 25N MD HAGERSTOWN           BPCT      20021203ACY  CP
                                   POPULATION   AREA (sq km)
   within Noise Limited Contour     1000087      20261.1
   not affected by terrain losses    668006      13837.0
   lost to NTSC IX                    54940        797.5
   lost to additional IX by ATV       28327        813.2
   lost to all IX                     83267       1610.7

 Potential Interfering Stations Included in above Scenario     6

24N MD BALTIMORE            BLCT      19860103KG   LIC
25N NY NEW YORK             BLET      19920220KG   LIC
26N DC WASHINGTON           BMLET     20031216AAB  LIC
32N DC WASHINGTON           BLET      19801107KE   LIC
21A VA FRONT ROYAL          BLEDT     20021220ADZ  LIC
24A PA ALTOONA              BLCDT     20050603ACF  LIC
24A VA FAIRFAX              BMPEDT    20080609ACI  CP
25A PA PITTSBURGH           BLCDT     20041004ACS  LIC
25A PA READING              DTVPLN    DTVP0615     PLN
25A VA RICHMOND             BLCDT     20021204ABA  LIC
28A MD FREDERICK            BLEDT     20050302AEG  LIC
```

```
29A MD BALTIMORE            DTVPLN    DTVP0747     PLN
39A MD HAGERSTOWN           BMPCDT    20080528ABT  CP

After Analysis

Results for: 25N MD HAGERSTOWN           BPCT      20021203ACY  CP
                                   POPULATION   AREA (sq km)
   within Noise Limited Contour     1000087      20261.1
   not affected by terrain losses    668006      13837.0
   lost to NTSC IX                    54940        797.5
   lost to additional IX by ATV       28428        827.1
   lost to all IX                     83368       1624.5

 Potential Interfering Stations Included in above Scenario     6

24N MD BALTIMORE            BLCT      19860103KG   LIC
25N NY NEW YORK             BLET      19920220KG   LIC
26N DC WASHINGTON           BMLET     20031216AAB  LIC
32N DC WASHINGTON           BLET      19801107KE   LIC
21A VA FRONT ROYAL          BLEDT     20021220ADZ  LIC
24A PA ALTOONA              BLCDT     20050603ACF  LIC
24A VA FAIRFAX              BMPEDT    20080609ACI  CP
25A PA PITTSBURGH           BLCDT     20041004ACS  LIC
25A PA READING              DTVPLN    DTVP0615     PLN
25A VA RICHMOND             BLCDT     20021204ABA  LIC
28A MD FREDERICK            BLEDT     20050302AEG  LIC
29A MD BALTIMORE            DTVPLN    DTVP0747     PLN
39A MD HAGERSTOWN           BMPCDT    20080528ABT  CP
23A WV ROMNEY               USERRECORD01           APP
 *Percent new DTV interference without proposal:      8.3  BPCT      20021203ACY
 *Percent new DTV interference with proposal:         8.3  BPCT      20021203ACY


Result key:       71
Scenario        7  Affected station       41
Before Analysis

Results for: 25N MD HAGERSTOWN           BPCT      20021203ACY  CP
                                   POPULATION   AREA (sq km)
   within Noise Limited Contour     1000087      20261.1
   not affected by terrain losses    668006      13837.0
   lost to NTSC IX                    54940        797.5
   lost to additional IX by ATV       32752       1033.3
   lost to all IX                     87692       1830.8

 Potential Interfering Stations Included in above Scenario     7

24N MD BALTIMORE            BLCT      19860103KG   LIC
25N NY NEW YORK             BLET      19920220KG   LIC
26N DC WASHINGTON           BMLET     20031216AAB  LIC
32N DC WASHINGTON           BLET      19801107KE   LIC
21A VA FRONT ROYAL          BLEDT     20021220ADZ  LIC
24A PA ALTOONA              BLCDT     20050603ACF  LIC
24A VA FAIRFAX              BMPEDT    20080609ACI  CP
25A PA PITTSBURGH           BLCDT     20041004ACS  LIC
25A PA READING              DTVPLN    DTVP0615     PLN
25A VA RICHMOND             DTVPLN    DTVP0622     PLN
28A MD FREDERICK            BPEDT     20080620AHT  CP
29A MD BALTIMORE            DTVPLN    DTVP0747     PLN
39A DC WASHINGTON           DTVPLN    DTVP1082     PLN

After Analysis

Results for: 25N MD HAGERSTOWN           BPCT      20021203ACY  CP
                                   POPULATION   AREA (sq km)
   within Noise Limited Contour     1000087      20261.1
   not affected by terrain losses    668006      13837.0
   lost to NTSC IX                    54940        797.5
   lost to additional IX by ATV       32853       1046.2
```

```
   lost to all IX                     87793       1843.6

 Potential Interfering Stations Included in above Scenario     7

24N MD BALTIMORE            BLCT      19860103KG   LIC
25N NY NEW YORK             BLET      19920220KG   LIC
26N DC WASHINGTON           BMLET     20031216AAB  LIC
32N DC WASHINGTON           BLET      19801107KE   LIC
21A VA FRONT ROYAL          BLEDT     20021220ADZ  LIC
24A PA ALTOONA              BLCDT     20050603ACF  LIC
24A VA FAIRFAX              BMPEDT    20080609ACI  CP
25A PA PITTSBURGH           BLCDT     20041004ACS  LIC
25A PA READING              DTVPLN    DTVP0615     PLN
25A VA RICHMOND             DTVPLN    DTVP0622     PLN
28A MD FREDERICK            BPEDT     20080620AHT  CP
29A MD BALTIMORE            DTVPLN    DTVP0747     PLN
39A DC WASHINGTON           DTVPLN    DTVP1082     PLN
23A WV ROMNEY               USERRECORD01           APP
 *Percent new DTV interference without proposal:      8.8  BPCT      20021203ACY
 *Percent new DTV interference with proposal:         8.8  BPCT      20021203ACY


Result key:       72
Scenario        8  Affected station       41
Before Analysis

Results for: 25N MD HAGERSTOWN           BPCT      20021203ACY  CP
                                   POPULATION   AREA (sq km)
   within Noise Limited Contour     1000087      20261.1
   not affected by terrain losses    668006      13837.0
   lost to NTSC IX                    54940        797.5
   lost to additional IX by ATV       33933       1041.2
   lost to all IX                     88873       1838.7

 Potential Interfering Stations Included in above Scenario     8

24N MD BALTIMORE            BLCT      19860103KG   LIC
25N NY NEW YORK             BLET      19920220KG   LIC
26N DC WASHINGTON           BMLET     20031216AAB  LIC
32N DC WASHINGTON           BLET      19801107KE   LIC
21A VA FRONT ROYAL          BLEDT     20021220ADZ  LIC
24A PA ALTOONA              BLCDT     20050603ACF  LIC
24A VA FAIRFAX              BMPEDT    20080609ACI  CP
25A PA PITTSBURGH           BLCDT     20041004ACS  LIC
25A PA READING              DTVPLN    DTVP0615     PLN
25A VA RICHMOND             DTVPLN    DTVP0622     PLN
28A MD FREDERICK            BPEDT     20080620AHT  CP
29A MD BALTIMORE            DTVPLN    DTVP0747     PLN
39A MD HAGERSTOWN           BMPCDT    20080528ABT  CP

After Analysis

Results for: 25N MD HAGERSTOWN           BPCT      20021203ACY  CP
                                   POPULATION   AREA (sq km)
   within Noise Limited Contour     1000087      20261.1
   not affected by terrain losses    668006      13837.0
   lost to NTSC IX                    54940        797.5
   lost to additional IX by ATV       34034       1054.1
   lost to all IX                     88974       1851.5

 Potential Interfering Stations Included in above Scenario     8

24N MD BALTIMORE            BLCT      19860103KG   LIC
25N NY NEW YORK             BLET      19920220KG   LIC
26N DC WASHINGTON           BMLET     20031216AAB  LIC
32N DC WASHINGTON           BLET      19801107KE   LIC
21A VA FRONT ROYAL          BLEDT     20021220ADZ  LIC
24A PA ALTOONA              BLCDT     20050603ACF  LIC
24A VA FAIRFAX              BMPEDT    20080609ACI  CP
```

```
25A PA PITTSBURGH           BLCDT     20041004ACS  LIC
25A PA READING              DTVPLN    DTVP0615     PLN
25A VA RICHMOND             DTVPLN    DTVP0622     PLN
28A MD FREDERICK            BPEDT     20080620AHT  CP
29A MD BALTIMORE            DTVPLN    DTVP0747     PLN
39A MD HAGERSTOWN           BMPCDT    20080528ABT  CP
23A WV ROMNEY               USERRECORD01           APP
 *Percent new DTV interference without proposal:      8.9  BPCT      20021203ACY
 *Percent new DTV interference with proposal:         8.9  BPCT      20021203ACY


Result key:       73
Scenario        9  Affected station       41
Before Analysis

Results for: 25N MD HAGERSTOWN           BPCT      20021203ACY  CP
                                   POPULATION   AREA (sq km)
   within Noise Limited Contour     1000087      20261.1
   not affected by terrain losses    668006      13837.0
   lost to NTSC IX                    54940        797.5
   lost to additional IX by ATV       32764       1037.3
   lost to all IX                     87704       1834.7

 Potential Interfering Stations Included in above Scenario     9

24N MD BALTIMORE            BLCT      19860103KG   LIC
25N NY NEW YORK             BLET      19920220KG   LIC
26N DC WASHINGTON           BMLET     20031216AAB  LIC
32N DC WASHINGTON           BLET      19801107KE   LIC
21A VA FRONT ROYAL          BLEDT     20021220ADZ  LIC
24A PA ALTOONA              BLCDT     20050603ACF  LIC
24A VA FAIRFAX              BMPEDT    20080609ACI  CP
25A PA PITTSBURGH           BLCDT     20041004ACS  LIC
25A PA READING              DTVPLN    DTVP0615     PLN
25A VA RICHMOND             DTVPLN    DTVP0622     PLN
28A MD FREDERICK            DTVPLN    DTVP0713     PLN
29A MD BALTIMORE            DTVPLN    DTVP0747     PLN
39A DC WASHINGTON           DTVPLN    DTVP1082     PLN

After Analysis

Results for: 25N MD HAGERSTOWN           BPCT      20021203ACY  CP
                                   POPULATION   AREA (sq km)
   within Noise Limited Contour     1000087      20261.1
   not affected by terrain losses    668006      13837.0
   lost to NTSC IX                    54940        797.5
   lost to additional IX by ATV       32865       1050.1
   lost to all IX                     87805       1847.6

 Potential Interfering Stations Included in above Scenario     9

24N MD BALTIMORE            BLCT      19860103KG   LIC
25N NY NEW YORK             BLET      19920220KG   LIC
26N DC WASHINGTON           BMLET     20031216AAB  LIC
32N DC WASHINGTON           BLET      19801107KE   LIC
21A VA FRONT ROYAL          BLEDT     20021220ADZ  LIC
24A PA ALTOONA              BLCDT     20050603ACF  LIC
24A VA FAIRFAX              BMPEDT    20080609ACI  CP
25A PA PITTSBURGH           BLCDT     20041004ACS  LIC
25A PA READING              DTVPLN    DTVP0615     PLN
25A VA RICHMOND             DTVPLN    DTVP0622     PLN
28A MD FREDERICK            DTVPLN    DTVP0713     PLN
29A MD BALTIMORE            DTVPLN    DTVP0747     PLN
39A DC WASHINGTON           DTVPLN    DTVP1082     PLN
23A WV ROMNEY               USERRECORD01           APP
 *Percent new DTV interference without proposal:      8.8  BPCT      20021203ACY
 *Percent new DTV interference with proposal:         8.8  BPCT      20021203ACY
```

Result key: 74
Scenario 10 Affected station 41
Before Analysis

Results for: 25N MD HAGERSTOWN BPCT 20021203ACY CP

	POPULATION	AREA (sq km)
within Noise Limited Contour	1000087	20261.1
not affected by terrain losses	668006	13837.0
lost to NTSC IX	54940	797.5
lost to additional IX by ATV	33945	1045.2
lost to all IX	88885	1842.6

Potential Interfering Stations Included in above Scenario 10

24N MD BALTIMORE	BLCT	19860103KG	LIC
25N NY NEW YORK	BLET	19920220KG	LIC
26N DC WASHINGTON	BMLET	20031216AAB	LIC
32N DC WASHINGTON	BLET	19801107KE	LIC
21A VA FRONT ROYAL	BLEDT	20021220ADZ	LIC
24A PA ALTOONA	BLCDT	20050603ACF	LIC
24A VA FAIRFAX	BMPEDT	20080609ACI	CP
25A PA PITTSBURGH	BLCDT	20041004ACS	LIC
25A PA READING	DTVPLN	DTVP0615	PLN
25A VA RICHMOND	DTVPLN	DTVP0622	PLN
28A MD FREDERICK	DTVPLN	DTVP0713	PLN
29A MD BALTIMORE	DTVPLN	DTVP0747	PLN
39A MD HAGERSTOWN	BMPCDT	20080528ABT	CP

After Analysis

Results for: 25N MD HAGERSTOWN BPCT 20021203ACY CP

	POPULATION	AREA (sq km)
within Noise Limited Contour	1000087	20261.1
not affected by terrain losses	668006	13837.0
lost to NTSC IX	54940	797.5
lost to additional IX by ATV	34046	1058.0
lost to all IX	88986	1855.5

Potential Interfering Stations Included in above Scenario 10

24N MD BALTIMORE	BLCT	19860103KG	LIC
25N NY NEW YORK	BLET	19920220KG	LIC
26N DC WASHINGTON	BMLET	20031216AAB	LIC
32N DC WASHINGTON	BLET	19801107KE	LIC
21A VA FRONT ROYAL	BLEDT	20021220ADZ	LIC
24A PA ALTOONA	BLCDT	20050603ACF	LIC
24A VA FAIRFAX	BMPEDT	20080609ACI	CP
25A PA PITTSBURGH	BLCDT	20041004ACS	LIC
25A PA READING	DTVPLN	DTVP0615	PLN
25A VA RICHMOND	DTVPLN	DTVP0622	PLN
28A MD FREDERICK	DTVPLN	DTVP0713	PLN
29A MD BALTIMORE	DTVPLN	DTVP0747	PLN
39A MD HAGERSTOWN	BMPCDT	20080528ABT	CP
23A WV ROMNEY	USERRECORD01		APP

*Percent new DTV interference without proposal: 8.9 BPCT 20021203ACY
*Percent new DTV interference with proposal: 8.9 BPCT 20021203ACY

Result key: 75
Scenario 11 Affected station 41
Before Analysis

Results for: 25N MD HAGERSTOWN BPCT 20021203ACY CP

	POPULATION	AREA (sq km)
within Noise Limited Contour	1000087	20261.1
not affected by terrain losses	668006	13837.0
lost to NTSC IX	54940	797.5
lost to additional IX by ATV	32752	1033.3
lost to all IX	87692	1830.8

```
 Potential Interfering Stations Included in above Scenario    11

24N MD BALTIMORE            BLCT      19860103KG   LIC
25N NY NEW YORK             BLET      19920220KG   LIC
26N DC WASHINGTON           BMLET     20031216AAB  LIC
32N DC WASHINGTON           BLET      19801107KE   LIC
21A VA FRONT ROYAL          BLEDT     20021220ADZ  LIC
24A PA ALTOONA              BLCDT     20050603ACF  LIC
24A VA FAIRFAX              BMPEDT    20080609ACI  CP
25A PA PITTSBURGH           BLCDT     20041004ACS  LIC
25A PA READING              DTVPLN    DTVP0615     PLN
25A VA RICHMOND             DTVPLN    DTVP0622     PLN
28A MD FREDERICK            BLEDT     20050302AEG  LIC
29A MD BALTIMORE            DTVPLN    DTVP0747     PLN
39A DC WASHINGTON           DTVPLN    DTVP1082     PLN

After Analysis

Results for: 25N MD HAGERSTOWN           BPCT      20021203ACY  CP
                                   POPULATION   AREA (sq km)
   within Noise Limited Contour     1000087      20261.1
   not affected by terrain losses    668006      13837.0
   lost to NTSC IX                    54940        797.5
   lost to additional IX by ATV       32853       1046.2
   lost to all IX                     87793       1843.6

 Potential Interfering Stations Included in above Scenario    11

24N MD BALTIMORE            BLCT      19860103KG   LIC
25N NY NEW YORK             BLET      19920220KG   LIC
26N DC WASHINGTON           BMLET     20031216AAB  LIC
32N DC WASHINGTON           BLET      19801107KE   LIC
21A VA FRONT ROYAL          BLEDT     20021220ADZ  LIC
24A PA ALTOONA              BLCDT     20050603ACF  LIC
24A VA FAIRFAX              BMPEDT    20080609ACI  CP
25A PA PITTSBURGH           BLCDT     20041004ACS  LIC
25A PA READING              DTVPLN    DTVP0615     PLN
25A VA RICHMOND             DTVPLN    DTVP0622     PLN
28A MD FREDERICK            BLEDT     20050302AEG  LIC
29A MD BALTIMORE            DTVPLN    DTVP0747     PLN
39A DC WASHINGTON           DTVPLN    DTVP1082     PLN
23A WV ROMNEY               USERRECORD01           APP
 *Percent new DTV interference without proposal:      8.8  BPCT      20021203ACY
 *Percent new DTV interference with proposal:         8.8  BPCT      20021203ACY


Result key:       76
Scenario       12  Affected station       41
Before Analysis

Results for: 25N MD HAGERSTOWN           BPCT      20021203ACY  CP
                                   POPULATION   AREA (sq km)
   within Noise Limited Contour     1000087      20261.1
   not affected by terrain losses    668006      13837.0
   lost to NTSC IX                    54940        797.5
   lost to additional IX by ATV       33933       1041.2
   lost to all IX                     88873       1838.7

 Potential Interfering Stations Included in above Scenario    12

24N MD BALTIMORE            BLCT      19860103KG   LIC
25N NY NEW YORK             BLET      19920220KG   LIC
26N DC WASHINGTON           BMLET     20031216AAB  LIC
32N DC WASHINGTON           BLET      19801107KE   LIC
21A VA FRONT ROYAL          BLEDT     20021220ADZ  LIC
24A PA ALTOONA              BLCDT     20050603ACF  LIC
24A VA FAIRFAX              BMPEDT    20080609ACI  CP
25A PA PITTSBURGH           BLCDT     20041004ACS  LIC
```

```
25A PA READING              DTVPLN    DTVP0615     PLN
25A VA RICHMOND             DTVPLN    DTVP0622     PLN
28A MD FREDERICK            BLEDT     20050302AEG  LIC
29A MD BALTIMORE            DTVPLN    DTVP0747     PLN
39A MD HAGERSTOWN           BMPCDT    20080528ABT  CP

After Analysis

Results for: 25N MD HAGERSTOWN           BPCT      20021203ACY  CP
                                   POPULATION   AREA (sq km)
   within Noise Limited Contour     1000087      20261.1
   not affected by terrain losses    668006      13837.0
   lost to NTSC IX                    54940        797.5
   lost to additional IX by ATV       34034       1054.1
   lost to all IX                     88974       1851.5

 Potential Interfering Stations Included in above Scenario    12

24N MD BALTIMORE            BLCT      19860103KG   LIC
25N NY NEW YORK             BLET      19920220KG   LIC
26N DC WASHINGTON           BMLET     20031216AAB  LIC
32N DC WASHINGTON           BLET      19801107KE   LIC
21A VA FRONT ROYAL          BLEDT     20021220ADZ  LIC
24A PA ALTOONA              BLCDT     20050603ACF  LIC
24A VA FAIRFAX              BMPEDT    20080609ACI  CP
25A PA PITTSBURGH           BLCDT     20041004ACS  LIC
25A PA READING              DTVPLN    DTVP0615     PLN
25A VA RICHMOND             DTVPLN    DTVP0622     PLN
28A MD FREDERICK            BLEDT     20050302AEG  LIC
29A MD BALTIMORE            DTVPLN    DTVP0747     PLN
39A MD HAGERSTOWN           BMPCDT    20080528ABT  CP
23A WV ROMNEY               USERRECORD01           APP
 *Percent new DTV interference without proposal:      8.9  BPCT      20021203ACY
 *Percent new DTV interference with proposal:         8.9  BPCT      20021203ACY


Result key:       77
Scenario       13  Affected station       41
Before Analysis

Results for: 25N MD HAGERSTOWN           BPCT      20021203ACY  CP
                                   POPULATION   AREA (sq km)
   within Noise Limited Contour     1000087      20261.1
   not affected by terrain losses    668006      13837.0
   lost to NTSC IX                    54940        797.5
   lost to additional IX by ATV       28859        844.8
   lost to all IX                     83799       1642.3

 Potential Interfering Stations Included in above Scenario    13

24N MD BALTIMORE            BLCT      19860103KG   LIC
25N NY NEW YORK             BLET      19920220KG   LIC
26N DC WASHINGTON           BMLET     20031216AAB  LIC
32N DC WASHINGTON           BLET      19801107KE   LIC
21A VA FRONT ROYAL          BLEDT     20021220ADZ  LIC
24A PA ALTOONA              BLCDT     20050603ACF  LIC
24A VA FAIRFAX              BMPEDT    20080609ACI  CP
25A PA PITTSBURGH           BLCDT     20041004ACS  LIC
25A PA READING              BPCDT     20040518AAZ  CP
25A VA RICHMOND             BLCDT     20021204ABA  LIC
28A MD FREDERICK            BPEDT     20080620AHT  CP
29A MD BALTIMORE            DTVPLN    DTVP0747     PLN
39A DC WASHINGTON           DTVPLN    DTVP1082     PLN

After Analysis

Results for: 25N MD HAGERSTOWN           BPCT      20021203ACY  CP
                                   POPULATION   AREA (sq km)
   within Noise Limited Contour     1000087      20261.1
```

```
   not affected by terrain losses    668006      13837.0
   lost to NTSC IX                    54940        797.5
   lost to additional IX by ATV       28878        853.7
   lost to all IX                     83818       1651.2

 Potential Interfering Stations Included in above Scenario    13

24N MD BALTIMORE            BLCT      19860103KG   LIC
25N NY NEW YORK             BLET      19920220KG   LIC
26N DC WASHINGTON           BMLET     20031216AAB  LIC
32N DC WASHINGTON           BLET      19801107KE   LIC
21A VA FRONT ROYAL          BLEDT     20021220ADZ  LIC
24A PA ALTOONA              BLCDT     20050603ACF  LIC
24A VA FAIRFAX              BMPEDT    20080609ACI  CP
25A PA PITTSBURGH           BLCDT     20041004ACS  LIC
25A PA READING              BPCDT     20040518AAZ  CP
25A VA RICHMOND             BLCDT     20021204ABA  LIC
28A MD FREDERICK            BPEDT     20080620AHT  CP
29A MD BALTIMORE            DTVPLN    DTVP0747     PLN
39A DC WASHINGTON           DTVPLN    DTVP1082     PLN
23A WV ROMNEY               USERRECORD01           APP
 *Percent new DTV interference without proposal:      8.4  BPCT      20021203ACY
 *Percent new DTV interference with proposal:         8.4  BPCT      20021203ACY


Result key:       78
Scenario       14  Affected station       41
Before Analysis

Results for: 25N MD HAGERSTOWN           BPCT      20021203ACY  CP
                                   POPULATION   AREA (sq km)
   within Noise Limited Contour     1000087      20261.1
   not affected by terrain losses    668006      13837.0
   lost to NTSC IX                    54940        797.5
   lost to additional IX by ATV       30040        852.7
   lost to all IX                     84980       1650.2

 Potential Interfering Stations Included in above Scenario    14

24N MD BALTIMORE            BLCT      19860103KG   LIC
25N NY NEW YORK             BLET      19920220KG   LIC
26N DC WASHINGTON           BMLET     20031216AAB  LIC
32N DC WASHINGTON           BLET      19801107KE   LIC
21A VA FRONT ROYAL          BLEDT     20021220ADZ  LIC
24A PA ALTOONA              BLCDT     20050603ACF  LIC
24A VA FAIRFAX              BMPEDT    20080609ACI  CP
25A PA PITTSBURGH           BLCDT     20041004ACS  LIC
25A PA READING              BPCDT     20040518AAZ  CP
25A VA RICHMOND             BLCDT     20021204ABA  LIC
28A MD FREDERICK            BPEDT     20080620AHT  CP
29A MD BALTIMORE            DTVPLN    DTVP0747     PLN
39A MD HAGERSTOWN           BMPCDT    20080528ABT  CP

After Analysis

Results for: 25N MD HAGERSTOWN           BPCT      20021203ACY  CP
                                   POPULATION   AREA (sq km)
   within Noise Limited Contour     1000087      20261.1
   not affected by terrain losses    668006      13837.0
   lost to NTSC IX                    54940        797.5
   lost to additional IX by ATV       30059        861.6
   lost to all IX                     84999       1659.1

 Potential Interfering Stations Included in above Scenario    14

24N MD BALTIMORE            BLCT      19860103KG   LIC
25N NY NEW YORK             BLET      19920220KG   LIC
26N DC WASHINGTON           BMLET     20031216AAB  LIC
32N DC WASHINGTON           BLET      19801107KE   LIC
```

```
21A VA FRONT ROYAL          BLEDT     20021220ADZ  LIC
24A PA ALTOONA              BLCDT     20050603ACF  LIC
24A VA FAIRFAX              BMPEDT    20080609ACI  CP
25A PA PITTSBURGH           BLCDT     20041004ACS  LIC
25A PA READING              BPCDT     20040518AAZ  CP
25A VA RICHMOND             BLCDT     20021204ABA  LIC
28A MD FREDERICK            BPEDT     20080620AHT  CP
29A MD BALTIMORE            DTVPLN    DTVP0747     PLN
39A MD HAGERSTOWN           BMPCDT    20080528ABT  CP
23A WV ROMNEY               USERRECORD01           APP
 *Percent new DTV interference without proposal:      8.5  BPCT      20021203ACY
 *Percent new DTV interference with proposal:         8.5  BPCT      20021203ACY


Result key:       79
Scenario       15  Affected station       41
Before Analysis

Results for: 25N MD HAGERSTOWN           BPCT      20021203ACY  CP
                                   POPULATION   AREA (sq km)
   within Noise Limited Contour     1000087      20261.1
   not affected by terrain losses    668006      13837.0
   lost to NTSC IX                    54940        797.5
   lost to additional IX by ATV       28865        849.8
   lost to all IX                     83805       1647.2

 Potential Interfering Stations Included in above Scenario    15

24N MD BALTIMORE            BLCT      19860103KG   LIC
25N NY NEW YORK             BLET      19920220KG   LIC
26N DC WASHINGTON           BMLET     20031216AAB  LIC
32N DC WASHINGTON           BLET      19801107KE   LIC
21A VA FRONT ROYAL          BLEDT     20021220ADZ  LIC
24A PA ALTOONA              BLCDT     20050603ACF  LIC
24A VA FAIRFAX              BMPEDT    20080609ACI  CP
25A PA PITTSBURGH           BLCDT     20041004ACS  LIC
25A PA READING              BPCDT     20040518AAZ  CP
25A VA RICHMOND             BLCDT     20021204ABA  LIC
28A MD FREDERICK            DTVPLN    DTVP0713     PLN
29A MD BALTIMORE            DTVPLN    DTVP0747     PLN
39A DC WASHINGTON           DTVPLN    DTVP1082     PLN

After Analysis

Results for: 25N MD HAGERSTOWN           BPCT      20021203ACY  CP
                                   POPULATION   AREA (sq km)
   within Noise Limited Contour     1000087      20261.1
   not affected by terrain losses    668006      13837.0
   lost to NTSC IX                    54940        797.5
   lost to additional IX by ATV       28884        858.6
   lost to all IX                     83824       1656.1

 Potential Interfering Stations Included in above Scenario    15

24N MD BALTIMORE            BLCT      19860103KG   LIC
25N NY NEW YORK             BLET      19920220KG   LIC
26N DC WASHINGTON           BMLET     20031216AAB  LIC
32N DC WASHINGTON           BLET      19801107KE   LIC
21A VA FRONT ROYAL          BLEDT     20021220ADZ  LIC
24A PA ALTOONA              BLCDT     20050603ACF  LIC
24A VA FAIRFAX              BMPEDT    20080609ACI  CP
25A PA PITTSBURGH           BLCDT     20041004ACS  LIC
25A PA READING              BPCDT     20040518AAZ  CP
25A VA RICHMOND             BLCDT     20021204ABA  LIC
28A MD FREDERICK            DTVPLN    DTVP0713     PLN
29A MD BALTIMORE            DTVPLN    DTVP0747     PLN
39A DC WASHINGTON           DTVPLN    DTVP1082     PLN
23A WV ROMNEY               USERRECORD01           APP
 *Percent new DTV interference without proposal:      8.4  BPCT      20021203ACY
```

```
 *Percent new DTV interference with proposal:         8.4  BPCT      20021203ACY


Result key:       80
Scenario       16  Affected station       41
Before Analysis

Results for: 25N MD HAGERSTOWN           BPCT      20021203ACY  CP
                                   POPULATION   AREA (sq km)
   within Noise Limited Contour     1000087      20261.1
   not affected by terrain losses    668006      13837.0
   lost to NTSC IX                    54940        797.5
   lost to additional IX by ATV       30046        857.7
   lost to all IX                     84986       1655.1

 Potential Interfering Stations Included in above Scenario    16

24N MD BALTIMORE            BLCT      19860103KG   LIC
25N NY NEW YORK             BLET      19920220KG   LIC
26N DC WASHINGTON           BMLET     20031216AAB  LIC
32N DC WASHINGTON           BLET      19801107KE   LIC
21A VA FRONT ROYAL          BLEDT     20021220ADZ  LIC
24A PA ALTOONA              BLCDT     20050603ACF  LIC
24A VA FAIRFAX              BMPEDT    20080609ACI  CP
25A PA PITTSBURGH           BLCDT     20041004ACS  LIC
25A PA READING              BPCDT     20040518AAZ  CP
25A VA RICHMOND             BLCDT     20021204ABA  LIC
28A MD FREDERICK            DTVPLN    DTVP0713     PLN
29A MD BALTIMORE            DTVPLN    DTVP0747     PLN
39A MD HAGERSTOWN           BMPCDT    20080528ABT  CP

After Analysis

Results for: 25N MD HAGERSTOWN           BPCT      20021203ACY  CP
                                   POPULATION   AREA (sq km)
   within Noise Limited Contour     1000087      20261.1
   not affected by terrain losses    668006      13837.0
   lost to NTSC IX                    54940        797.5
   lost to additional IX by ATV       30065        866.5
   lost to all IX                     85005       1664.0

 Potential Interfering Stations Included in above Scenario    16

24N MD BALTIMORE            BLCT      19860103KG   LIC
25N NY NEW YORK             BLET      19920220KG   LIC
26N DC WASHINGTON           BMLET     20031216AAB  LIC
32N DC WASHINGTON           BLET      19801107KE   LIC
21A VA FRONT ROYAL          BLEDT     20021220ADZ  LIC
24A PA ALTOONA              BLCDT     20050603ACF  LIC
24A VA FAIRFAX              BMPEDT    20080609ACI  CP
25A PA PITTSBURGH           BLCDT     20041004ACS  LIC
25A PA READING              BPCDT     20040518AAZ  CP
25A VA RICHMOND             BLCDT     20021204ABA  LIC
28A MD FREDERICK            DTVPLN    DTVP0713     PLN
29A MD BALTIMORE            DTVPLN    DTVP0747     PLN
39A MD HAGERSTOWN           BMPCDT    20080528ABT  CP
23A WV ROMNEY               USERRECORD01           APP
 *Percent new DTV interference without proposal:      8.5  BPCT      20021203ACY
 *Percent new DTV interference with proposal:         8.5  BPCT      20021203ACY


Result key:       81
Scenario       17  Affected station       41
Before Analysis

Results for: 25N MD HAGERSTOWN           BPCT      20021203ACY  CP
                                   POPULATION   AREA (sq km)
   within Noise Limited Contour     1000087      20261.1
   not affected by terrain losses    668006      13837.0
```

```
   lost to NTSC IX                    54940        797.5
   lost to additional IX by ATV       28859        844.8
   lost to all IX                     83799       1642.3

 Potential Interfering Stations Included in above Scenario    17

24N MD BALTIMORE            BLCT      19860103KG   LIC
25N NY NEW YORK             BLET      19920220KG   LIC
26N DC WASHINGTON           BMLET     20031216AAB  LIC
32N DC WASHINGTON           BLET      19801107KE   LIC
21A VA FRONT ROYAL          BLEDT     20021220ADZ  LIC
24A PA ALTOONA              BLCDT     20050603ACF  LIC
24A VA FAIRFAX              BMPEDT    20080609ACI  CP
25A PA PITTSBURGH           BLCDT     20041004ACS  LIC
25A PA READING              BPCDT     20040518AAZ  CP
25A VA RICHMOND             BLCDT     20021204ABA  LIC
28A MD FREDERICK            BLEDT     20050302AEG  LIC
29A MD BALTIMORE            DTVPLN    DTVP0747     PLN
39A DC WASHINGTON           DTVPLN    DTVP1082     PLN

After Analysis

Results for: 25N MD HAGERSTOWN           BPCT      20021203ACY  CP
                                   POPULATION   AREA (sq km)
   within Noise Limited Contour     1000087      20261.1
   not affected by terrain losses    668006      13837.0
   lost to NTSC IX                    54940        797.5
   lost to additional IX by ATV       28878        853.7
   lost to all IX                     83818       1651.2

 Potential Interfering Stations Included in above Scenario    17

24N MD BALTIMORE            BLCT      19860103KG   LIC
25N NY NEW YORK             BLET      19920220KG   LIC
26N DC WASHINGTON           BMLET     20031216AAB  LIC
32N DC WASHINGTON           BLET      19801107KE   LIC
21A VA FRONT ROYAL          BLEDT     20021220ADZ  LIC
24A PA ALTOONA              BLCDT     20050603ACF  LIC
24A VA FAIRFAX              BMPEDT    20080609ACI  CP
25A PA PITTSBURGH           BLCDT     20041004ACS  LIC
25A PA READING              BPCDT     20040518AAZ  CP
25A VA RICHMOND             BLCDT     20021204ABA  LIC
28A MD FREDERICK            BLEDT     20050302AEG  LIC
29A MD BALTIMORE            DTVPLN    DTVP0747     PLN
39A DC WASHINGTON           DTVPLN    DTVP1082     PLN
23A WV ROMNEY               USERRECORD01           APP
 *Percent new DTV interference without proposal:      8.4  BPCT      20021203ACY
 *Percent new DTV interference with proposal:         8.4  BPCT      20021203ACY


Result key:       82
Scenario       18  Affected station       41
Before Analysis

Results for: 25N MD HAGERSTOWN           BPCT      20021203ACY  CP
                                   POPULATION   AREA (sq km)
   within Noise Limited Contour     1000087      20261.1
   not affected by terrain losses    668006      13837.0
   lost to NTSC IX                    54940        797.5
   lost to additional IX by ATV       30040        852.7
   lost to all IX                     84980       1650.2

 Potential Interfering Stations Included in above Scenario    18

24N MD BALTIMORE            BLCT      19860103KG   LIC
25N NY NEW YORK             BLET      19920220KG   LIC
26N DC WASHINGTON           BMLET     20031216AAB  LIC
32N DC WASHINGTON           BLET      19801107KE   LIC
21A VA FRONT ROYAL          BLEDT     20021220ADZ  LIC
```

```
24A PA ALTOONA              BLCDT     20050603ACF  LIC
24A VA FAIRFAX              BMPEDT    20080609ACI  CP
25A PA PITTSBURGH           BLCDT     20041004ACS  LIC
25A PA READING              BPCDT     20040518AAZ  CP
25A VA RICHMOND             BLCDT     20021204ABA  LIC
28A MD FREDERICK            BLEDT     20050302AEG  LIC
29A MD BALTIMORE            DTVPLN    DTVP0747     PLN
39A MD HAGERSTOWN           BMPCDT    20080528ABT  CP

After Analysis

Results for: 25N MD HAGERSTOWN           BPCT      20021203ACY  CP
                                   POPULATION   AREA (sq km)
   within Noise Limited Contour     1000087      20261.1
   not affected by terrain losses    668006      13837.0
   lost to NTSC IX                    54940        797.5
   lost to additional IX by ATV       30059        861.6
   lost to all IX                     84999       1659.1

 Potential Interfering Stations Included in above Scenario    18

24N MD BALTIMORE            BLCT      19860103KG   LIC
25N NY NEW YORK             BLET      19920220KG   LIC
26N DC WASHINGTON           BMLET     20031216AAB  LIC
32N DC WASHINGTON           BLET      19801107KE   LIC
21A VA FRONT ROYAL          BLEDT     20021220ADZ  LIC
24A PA ALTOONA              BLCDT     20050603ACF  LIC
24A VA FAIRFAX              BMPEDT    20080609ACI  CP
25A PA PITTSBURGH           BLCDT     20041004ACS  LIC
25A PA READING              BPCDT     20040518AAZ  CP
25A VA RICHMOND             BLCDT     20021204ABA  LIC
28A MD FREDERICK            BLEDT     20050302AEG  LIC
29A MD BALTIMORE            DTVPLN    DTVP0747     PLN
39A MD HAGERSTOWN           BMPCDT    20080528ABT  CP
23A WV ROMNEY               USERRECORD01           APP
 *Percent new DTV interference without proposal:      8.5  BPCT      20021203ACY
 *Percent new DTV interference with proposal:         8.5  BPCT      20021203ACY


Result key:       83
Scenario       19  Affected station       41
Before Analysis

Results for: 25N MD HAGERSTOWN           BPCT      20021203ACY  CP
                                   POPULATION   AREA (sq km)
   within Noise Limited Contour     1000087      20261.1
   not affected by terrain losses    668006      13837.0
   lost to NTSC IX                    54940        797.5
   lost to additional IX by ATV       34353       1070.8
   lost to all IX                     89293       1868.3

 Potential Interfering Stations Included in above Scenario    19

24N MD BALTIMORE            BLCT      19860103KG   LIC
25N NY NEW YORK             BLET      19920220KG   LIC
26N DC WASHINGTON           BMLET     20031216AAB  LIC
32N DC WASHINGTON           BLET      19801107KE   LIC
21A VA FRONT ROYAL          BLEDT     20021220ADZ  LIC
24A PA ALTOONA              BLCDT     20050603ACF  LIC
24A VA FAIRFAX              BMPEDT    20080609ACI  CP
25A PA PITTSBURGH           BLCDT     20041004ACS  LIC
25A PA READING              BPCDT     20040518AAZ  CP
25A VA RICHMOND             DTVPLN    DTVP0622     PLN
28A MD FREDERICK            BPEDT     20080620AHT  CP
29A MD BALTIMORE            DTVPLN    DTVP0747     PLN
39A DC WASHINGTON           DTVPLN    DTVP1082     PLN

After Analysis
```

```
Results for: 25N MD HAGERSTOWN           BPCT      20021203ACY  CP
                                   POPULATION   AREA (sq km)
   within Noise Limited Contour     1000087      20261.1
   not affected by terrain losses    668006      13837.0
   lost to NTSC IX                    54940        797.5
   lost to additional IX by ATV       34372       1079.7
   lost to all IX                     89312       1877.2

 Potential Interfering Stations Included in above Scenario    19

24N MD BALTIMORE            BLCT      19860103KG   LIC
25N NY NEW YORK             BLET      19920220KG   LIC
26N DC WASHINGTON           BMLET     20031216AAB  LIC
32N DC WASHINGTON           BLET      19801107KE   LIC
21A VA FRONT ROYAL          BLEDT     20021220ADZ  LIC
24A PA ALTOONA              BLCDT     20050603ACF  LIC
24A VA FAIRFAX              BMPEDT    20080609ACI  CP
25A PA PITTSBURGH           BLCDT     20041004ACS  LIC
25A PA READING              BPCDT     20040518AAZ  CP
25A VA RICHMOND             DTVPLN    DTVP0622     PLN
28A MD FREDERICK            BPEDT     20080620AHT  CP
29A MD BALTIMORE            DTVPLN    DTVP0747     PLN
39A DC WASHINGTON           DTVPLN    DTVP1082     PLN
23A WV ROMNEY               USERRECORD01           APP
 *Percent new DTV interference without proposal:      8.9  BPCT      20021203ACY
 *Percent new DTV interference with proposal:         8.9  BPCT      20021203ACY


Result key:       84
Scenario       20  Affected station       41
Before Analysis

Results for: 25N MD HAGERSTOWN           BPCT      20021203ACY  CP
                                   POPULATION   AREA (sq km)
   within Noise Limited Contour     1000087      20261.1
   not affected by terrain losses    668006      13837.0
   lost to NTSC IX                    54940        797.5
   lost to additional IX by ATV       35534       1078.7
   lost to all IX                     90474       1876.2

 Potential Interfering Stations Included in above Scenario    20

24N MD BALTIMORE            BLCT      19860103KG   LIC
25N NY NEW YORK             BLET      19920220KG   LIC
26N DC WASHINGTON           BMLET     20031216AAB  LIC
32N DC WASHINGTON           BLET      19801107KE   LIC
21A VA FRONT ROYAL          BLEDT     20021220ADZ  LIC
24A PA ALTOONA              BLCDT     20050603ACF  LIC
24A VA FAIRFAX              BMPEDT    20080609ACI  CP
25A PA PITTSBURGH           BLCDT     20041004ACS  LIC
25A PA READING              BPCDT     20040518AAZ  CP
25A VA RICHMOND             DTVPLN    DTVP0622     PLN
28A MD FREDERICK            BPEDT     20080620AHT  CP
29A MD BALTIMORE            DTVPLN    DTVP0747     PLN
39A MD HAGERSTOWN           BMPCDT    20080528ABT  CP

After Analysis

Results for: 25N MD HAGERSTOWN           BPCT      20021203ACY  CP
                                   POPULATION   AREA (sq km)
   within Noise Limited Contour     1000087      20261.1
   not affected by terrain losses    668006      13837.0
   lost to NTSC IX                    54940        797.5
   lost to additional IX by ATV       35553       1087.6
   lost to all IX                     90493       1885.1

 Potential Interfering Stations Included in above Scenario    20

24N MD BALTIMORE            BLCT      19860103KG   LIC
```

```
25N NY NEW YORK             BLET      19920220KG   LIC
26N DC WASHINGTON           BMLET     20031216AAB  LIC
32N DC WASHINGTON           BLET      19801107KE   LIC
21A VA FRONT ROYAL          BLEDT     20021220ADZ  LIC
24A PA ALTOONA              BLCDT     20050603ACF  LIC
24A VA FAIRFAX              BMPEDT    20080609ACI  CP
25A PA PITTSBURGH           BLCDT     20041004ACS  LIC
25A PA READING              BPCDT     20040518AAZ  CP
25A VA RICHMOND             DTVPLN    DTVP0622     PLN
28A MD FREDERICK            BPEDT     20080620AHT  CP
29A MD BALTIMORE            DTVPLN    DTVP0747     PLN
39A MD HAGERSTOWN           BMPCDT    20080528ABT  CP
23A WV ROMNEY               USERRECORD01           APP
 *Percent new DTV interference without proposal:      9.0  BPCT      20021203ACY
 *Percent new DTV interference with proposal:         9.0  BPCT      20021203ACY


Result key:       85
Scenario       21  Affected station       41
Before Analysis

Results for: 25N MD HAGERSTOWN           BPCT      20021203ACY  CP
                                   POPULATION   AREA (sq km)
   within Noise Limited Contour     1000087      20261.1
   not affected by terrain losses    668006      13837.0
   lost to NTSC IX                    54940        797.5
   lost to additional IX by ATV       34365       1074.8
   lost to all IX                     89305       1872.2

 Potential Interfering Stations Included in above Scenario    21

24N MD BALTIMORE            BLCT      19860103KG   LIC
25N NY NEW YORK             BLET      19920220KG   LIC
26N DC WASHINGTON           BMLET     20031216AAB  LIC
32N DC WASHINGTON           BLET      19801107KE   LIC
21A VA FRONT ROYAL          BLEDT     20021220ADZ  LIC
24A PA ALTOONA              BLCDT     20050603ACF  LIC
24A VA FAIRFAX              BMPEDT    20080609ACI  CP
25A PA PITTSBURGH           BLCDT     20041004ACS  LIC
25A PA READING              BPCDT     20040518AAZ  CP
25A VA RICHMOND             DTVPLN    DTVP0622     PLN
28A MD FREDERICK            DTVPLN    DTVP0713     PLN
29A MD BALTIMORE            DTVPLN    DTVP0747     PLN
39A DC WASHINGTON           DTVPLN    DTVP1082     PLN

After Analysis

Results for: 25N MD HAGERSTOWN           BPCT      20021203ACY  CP
                                   POPULATION   AREA (sq km)
   within Noise Limited Contour     1000087      20261.1
   not affected by terrain losses    668006      13837.0
   lost to NTSC IX                    54940        797.5
   lost to additional IX by ATV       34384       1083.7
   lost to all IX                     89324       1881.1

 Potential Interfering Stations Included in above Scenario    21

24N MD BALTIMORE            BLCT      19860103KG   LIC
25N NY NEW YORK             BLET      19920220KG   LIC
26N DC WASHINGTON           BMLET     20031216AAB  LIC
32N DC WASHINGTON           BLET      19801107KE   LIC
21A VA FRONT ROYAL          BLEDT     20021220ADZ  LIC
24A PA ALTOONA              BLCDT     20050603ACF  LIC
24A VA FAIRFAX              BMPEDT    20080609ACI  CP
25A PA PITTSBURGH           BLCDT     20041004ACS  LIC
25A PA READING              BPCDT     20040518AAZ  CP
25A VA RICHMOND             DTVPLN    DTVP0622     PLN
28A MD FREDERICK            DTVPLN    DTVP0713     PLN
29A MD BALTIMORE            DTVPLN    DTVP0747     PLN
```

```
39A DC WASHINGTON           DTVPLN    DTVP1082     PLN
23A WV ROMNEY               USERRECORD01           APP
 *Percent new DTV interference without proposal:      8.9  BPCT      20021203ACY
 *Percent new DTV interference with proposal:         8.9  BPCT      20021203ACY


Result key:       86
Scenario       22  Affected station       41
Before Analysis

Results for: 25N MD HAGERSTOWN           BPCT      20021203ACY  CP
                                   POPULATION   AREA (sq km)
   within Noise Limited Contour     1000087      20261.1
   not affected by terrain losses    668006      13837.0
   lost to NTSC IX                    54940        797.5
   lost to additional IX by ATV       35546       1082.7
   lost to all IX                     90486       1880.1

 Potential Interfering Stations Included in above Scenario    22

24N MD BALTIMORE            BLCT      19860103KG   LIC
25N NY NEW YORK             BLET      19920220KG   LIC
26N DC WASHINGTON           BMLET     20031216AAB  LIC
32N DC WASHINGTON           BLET      19801107KE   LIC
21A VA FRONT ROYAL          BLEDT     20021220ADZ  LIC
24A PA ALTOONA              BLCDT     20050603ACF  LIC
24A VA FAIRFAX              BMPEDT    20080609ACI  CP
25A PA PITTSBURGH           BLCDT     20041004ACS  LIC
25A PA READING              BPCDT     20040518AAZ  CP
25A VA RICHMOND             DTVPLN    DTVP0622     PLN
28A MD FREDERICK            DTVPLN    DTVP0713     PLN
29A MD BALTIMORE            DTVPLN    DTVP0747     PLN
39A MD HAGERSTOWN           BMPCDT    20080528ABT  CP

After Analysis

Results for: 25N MD HAGERSTOWN           BPCT      20021203ACY  CP
                                   POPULATION   AREA (sq km)
   within Noise Limited Contour     1000087      20261.1
   not affected by terrain losses    668006      13837.0
   lost to NTSC IX                    54940        797.5
   lost to additional IX by ATV       35565       1091.6
   lost to all IX                     90505       1889.0

 Potential Interfering Stations Included in above Scenario    22

24N MD BALTIMORE            BLCT      19860103KG   LIC
25N NY NEW YORK             BLET      19920220KG   LIC
26N DC WASHINGTON           BMLET     20031216AAB  LIC
32N DC WASHINGTON           BLET      19801107KE   LIC
21A VA FRONT ROYAL          BLEDT     20021220ADZ  LIC
24A PA ALTOONA              BLCDT     20050603ACF  LIC
24A VA FAIRFAX              BMPEDT    20080609ACI  CP
25A PA PITTSBURGH           BLCDT     20041004ACS  LIC
25A PA READING              BPCDT     20040518AAZ  CP
25A VA RICHMOND             DTVPLN    DTVP0622     PLN
28A MD FREDERICK            DTVPLN    DTVP0713     PLN
29A MD BALTIMORE            DTVPLN    DTVP0747     PLN
39A MD HAGERSTOWN           BMPCDT    20080528ABT  CP
23A WV ROMNEY               USERRECORD01           APP
 *Percent new DTV interference without proposal:      9.0  BPCT      20021203ACY
 *Percent new DTV interference with proposal:         9.0  BPCT      20021203ACY


Result key:       87
Scenario       23  Affected station       41
Before Analysis

Results for: 25N MD HAGERSTOWN           BPCT      20021203ACY  CP
```

```
                                  POPULATION   AREA (sq km)
   within Noise Limited Contour     1000087      20261.1
   not affected by terrain losses    668006      13837.0
   lost to NTSC IX                    54940        797.5
   lost to additional IX by ATV       34353       1070.8
   lost to all IX                     89293       1868.3

 Potential Interfering Stations Included in above Scenario    23

24N MD BALTIMORE            BLCT      19860103KG   LIC
25N NY NEW YORK             BLET      19920220KG   LIC
26N DC WASHINGTON           BMLET     20031216AAB  LIC
32N DC WASHINGTON           BLET      19801107KE   LIC
21A VA FRONT ROYAL          BLEDT     20021220ADZ  LIC
24A PA ALTOONA              BLCDT     20050603ACF  LIC
24A VA FAIRFAX              BMPEDT    20080609ACI  CP
25A PA PITTSBURGH           BLCDT     20041004ACS  LIC
25A PA READING              BPCDT     20040518AAZ  CP
25A VA RICHMOND             DTVPLN    DTVP0622     PLN
28A MD FREDERICK            BLEDT     20050302AEG  LIC
29A MD BALTIMORE            DTVPLN    DTVP0747     PLN
39A DC WASHINGTON           DTVPLN    DTVP1082     PLN

After Analysis

Results for: 25N MD HAGERSTOWN           BPCT      20021203ACY  CP
                                  POPULATION   AREA (sq km)
   within Noise Limited Contour     1000087      20261.1
   not affected by terrain losses    668006      13837.0
   lost to NTSC IX                    54940        797.5
   lost to additional IX by ATV       34372       1079.7
   lost to all IX                     89312       1877.2

 Potential Interfering Stations Included in above Scenario    23

24N MD BALTIMORE            BLCT      19860103KG   LIC
25N NY NEW YORK             BLET      19920220KG   LIC
26N DC WASHINGTON           BMLET     20031216AAB  LIC
32N DC WASHINGTON           BLET      19801107KE   LIC
21A VA FRONT ROYAL          BLEDT     20021220ADZ  LIC
24A PA ALTOONA              BLCDT     20050603ACF  LIC
24A VA FAIRFAX              BMPEDT    20080609ACI  CP
25A PA PITTSBURGH           BLCDT     20041004ACS  LIC
25A PA READING              BPCDT     20040518AAZ  CP
25A VA RICHMOND             DTVPLN    DTVP0622     PLN
28A MD FREDERICK            BLEDT     20050302AEG  LIC
29A MD BALTIMORE            DTVPLN    DTVP0747     PLN
39A DC WASHINGTON           DTVPLN    DTVP1082     PLN
23A WV ROMNEY               USERRECORD01           APP
 *Percent new DTV interference without proposal:      8.9  BPCT      20021203ACY
 *Percent new DTV interference with proposal:         8.9  BPCT      20021203ACY


Result key:       88
Scenario       24  Affected station       41
Before Analysis

Results for: 25N MD HAGERSTOWN           BPCT      20021203ACY  CP
                                  POPULATION   AREA (sq km)
   within Noise Limited Contour     1000087      20261.1
   not affected by terrain losses    668006      13837.0
   lost to NTSC IX                    54940        797.5
   lost to additional IX by ATV       35534       1078.7
   lost to all IX                     90474       1876.2

 Potential Interfering Stations Included in above Scenario    24

24N MD BALTIMORE            BLCT      19860103KG   LIC
25N NY NEW YORK             BLET      19920220KG   LIC
```

```
26N DC WASHINGTON           BMLET     20031216AAB  LIC
32N DC WASHINGTON           BLET      19801107KE   LIC
21A VA FRONT ROYAL          BLEDT     20021220ADZ  LIC
24A PA ALTOONA              BLCDT     20050603ACF  LIC
24A VA FAIRFAX              BMPEDT    20080609ACI  CP
25A PA PITTSBURGH           BLCDT     20041004ACS  LIC
25A PA READING              BPCDT     20040518AAZ  CP
25A VA RICHMOND             DTVPLN    DTVP0622     PLN
28A MD FREDERICK            BLEDT     20050302AEG  LIC
29A MD BALTIMORE            DTVPLN    DTVP0747     PLN
39A MD HAGERSTOWN           BMPCDT    20080528ABT  CP

After Analysis

Results for: 25N MD HAGERSTOWN           BPCT      20021203ACY  CP
                                   POPULATION   AREA (sq km)
   within Noise Limited Contour     1000087      20261.1
   not affected by terrain losses    668006      13837.0
   lost to NTSC IX                    54940        797.5
   lost to additional IX by ATV       35553       1087.6
   lost to all IX                     90493       1885.1

 Potential Interfering Stations Included in above Scenario    24

24N MD BALTIMORE            BLCT      19860103KG   LIC
25N NY NEW YORK             BLET      19920220KG   LIC
26N DC WASHINGTON           BMLET     20031216AAB  LIC
32N DC WASHINGTON           BLET      19801107KE   LIC
21A VA FRONT ROYAL          BLEDT     20021220ADZ  LIC
24A PA ALTOONA              BLCDT     20050603ACF  LIC
24A VA FAIRFAX              BMPEDT    20080609ACI  CP
25A PA PITTSBURGH           BLCDT     20041004ACS  LIC
25A PA READING              BPCDT     20040518AAZ  CP
25A VA RICHMOND             DTVPLN    DTVP0622     PLN
28A MD FREDERICK            BLEDT     20050302AEG  LIC
29A MD BALTIMORE            DTVPLN    DTVP0747     PLN
39A MD HAGERSTOWN           BMPCDT    20080528ABT  CP
23A WV ROMNEY               USERRECORD01           APP
 *Percent new DTV interference without proposal:      9.0  BPCT      20021203ACY
 *Percent new DTV interference with proposal:         9.0  BPCT      20021203ACY


Result key:       89
Scenario       25  Affected station       41
Before Analysis

Results for: 25N MD HAGERSTOWN           BPCT      20021203ACY  CP
                                   POPULATION   AREA (sq km)
   within Noise Limited Contour     1000087      20261.1
   not affected by terrain losses    668006      13837.0
   lost to NTSC IX                    54940        797.5
   lost to additional IX by ATV       26939        772.8
   lost to all IX                     81879       1570.2

 Potential Interfering Stations Included in above Scenario    25

24N MD BALTIMORE            BLCT      19860103KG   LIC
25N NY NEW YORK             BLET      19920220KG   LIC
26N DC WASHINGTON           BMLET     20031216AAB  LIC
32N DC WASHINGTON           BLET      19801107KE   LIC
21A VA FRONT ROYAL          BLEDT     20021220ADZ  LIC
24A PA ALTOONA              BLCDT     20050603ACF  LIC
24A VA FAIRFAX              BMPEDT    20080609ACI  CP
25A PA PITTSBURGH           DTVPLN    DTVP0614     PLN
25A PA READING              DTVPLN    DTVP0615     PLN
25A VA RICHMOND             BLCDT     20021204ABA  LIC
28A MD FREDERICK            BPEDT     20080620AHT  CP
29A MD BALTIMORE            DTVPLN    DTVP0747     PLN
39A DC WASHINGTON           DTVPLN    DTVP1082     PLN
```

```
After Analysis

Results for: 25N MD HAGERSTOWN           BPCT      20021203ACY  CP
                                   POPULATION   AREA (sq km)
   within Noise Limited Contour     1000087      20261.1
   not affected by terrain losses    668006      13837.0
   lost to NTSC IX                    54940        797.5
   lost to additional IX by ATV       27040        787.6
   lost to all IX                     81980       1585.0

 Potential Interfering Stations Included in above Scenario    25

24N MD BALTIMORE            BLCT      19860103KG   LIC
25N NY NEW YORK             BLET      19920220KG   LIC
26N DC WASHINGTON           BMLET     20031216AAB  LIC
32N DC WASHINGTON           BLET      19801107KE   LIC
21A VA FRONT ROYAL          BLEDT     20021220ADZ  LIC
24A PA ALTOONA              BLCDT     20050603ACF  LIC
24A VA FAIRFAX              BMPEDT    20080609ACI  CP
25A PA PITTSBURGH           DTVPLN    DTVP0614     PLN
25A PA READING              DTVPLN    DTVP0615     PLN
25A VA RICHMOND             BLCDT     20021204ABA  LIC
28A MD FREDERICK            BPEDT     20080620AHT  CP
29A MD BALTIMORE            DTVPLN    DTVP0747     PLN
39A DC WASHINGTON           DTVPLN    DTVP1082     PLN
23A WV ROMNEY               USERRECORD01           APP
 *Percent new DTV interference without proposal:      8.2  BPCT      20021203ACY
 *Percent new DTV interference with proposal:         8.2  BPCT      20021203ACY


Result key:       90
Scenario       26  Affected station       41
Before Analysis

Results for: 25N MD HAGERSTOWN           BPCT      20021203ACY  CP
                                   POPULATION   AREA (sq km)
   within Noise Limited Contour     1000087      20261.1
   not affected by terrain losses    668006      13837.0
   lost to NTSC IX                    54940        797.5
   lost to additional IX by ATV       28120        780.7
   lost to all IX                     83060       1578.1

 Potential Interfering Stations Included in above Scenario    26

24N MD BALTIMORE            BLCT      19860103KG   LIC
25N NY NEW YORK             BLET      19920220KG   LIC
26N DC WASHINGTON           BMLET     20031216AAB  LIC
32N DC WASHINGTON           BLET      19801107KE   LIC
21A VA FRONT ROYAL          BLEDT     20021220ADZ  LIC
24A PA ALTOONA              BLCDT     20050603ACF  LIC
24A VA FAIRFAX              BMPEDT    20080609ACI  CP
25A PA PITTSBURGH           DTVPLN    DTVP0614     PLN
25A PA READING              DTVPLN    DTVP0615     PLN
25A VA RICHMOND             BLCDT     20021204ABA  LIC
28A MD FREDERICK            BPEDT     20080620AHT  CP
29A MD BALTIMORE            DTVPLN    DTVP0747     PLN
39A MD HAGERSTOWN           BMPCDT    20080528ABT  CP

After Analysis

Results for: 25N MD HAGERSTOWN           BPCT      20021203ACY  CP
                                   POPULATION   AREA (sq km)
   within Noise Limited Contour     1000087      20261.1
   not affected by terrain losses    668006      13837.0
   lost to NTSC IX                    54940        797.5
   lost to additional IX by ATV       28221        795.5
   lost to all IX                     83161       1592.9
```

Potential Interfering Stations Included in above Scenario 26

24N MD BALTIMORE	BLCT	19860103KG	LIC	
25N NY NEW YORK	BLET	19920220KG	LIC	
26N DC WASHINGTON	BMLET	20031216AAB	LIC	
32N DC WASHINGTON	BLET	19801107KE	LIC	
21A VA FRONT ROYAL	BLEDT	20021220ADZ	LIC	
24A PA ALTOONA	BLCDT	20050603ACF	LIC	
24A VA FAIRFAX	BMPEDT	20080609ACI	CP	
25A PA PITTSBURGH	DTVPLN	DTVP0614	PLN	
25A PA READING	DTVPLN	DTVP0615	PLN	
25A VA RICHMOND	BLCDT	20021204ABA	LIC	
28A MD FREDERICK	BPEDT	20080620AHT	CP	
29A MD BALTIMORE	DTVPLN	DTVP0747	PLN	
39A MD HAGERSTOWN	BMPCDT	20080528ABT	CP	
23A WV ROMNEY	USERRECORD01		APP	

*Percent new DTV interference without proposal: 8.3 BPCT 20021203ACY
*Percent new DTV interference with proposal: 8.3 BPCT 20021203ACY

Result key: 91
Scenario 27 Affected station 41
Before Analysis

Results for: 25N MD HAGERSTOWN BPCT 20021203ACY CP

	POPULATION	AREA (sq km)
within Noise Limited Contour	1000087	20261.1
not affected by terrain losses	668006	13837.0
lost to NTSC IX	54940	797.5
lost to additional IX by ATV	26945	777.7
lost to all IX	81885	1575.2

Potential Interfering Stations Included in above Scenario 27

24N MD BALTIMORE	BLCT	19860103KG	LIC	
25N NY NEW YORK	BLET	19920220KG	LIC	
26N DC WASHINGTON	BMLET	20031216AAB	LIC	
32N DC WASHINGTON	BLET	19801107KE	LIC	
21A VA FRONT ROYAL	BLEDT	20021220ADZ	LIC	
24A PA ALTOONA	BLCDT	20050603ACF	LIC	
24A VA FAIRFAX	BMPEDT	20080609ACI	CP	
25A PA PITTSBURGH	DTVPLN	DTVP0614	PLN	
25A PA READING	DTVPLN	DTVP0615	PLN	
25A VA RICHMOND	BLCDT	20021204ABA	LIC	
28A MD FREDERICK	DTVPLN	DTVP0713	PLN	
29A MD BALTIMORE	DTVPLN	DTVP0747	PLN	
39A DC WASHINGTON	DTVPLN	DTVP1082	PLN	

After Analysis

Results for: 25N MD HAGERSTOWN BPCT 20021203ACY CP

	POPULATION	AREA (sq km)
within Noise Limited Contour	1000087	20261.1
not affected by terrain losses	668006	13837.0
lost to NTSC IX	54940	797.5
lost to additional IX by ATV	27046	792.5
lost to all IX	81986	1590.0

Potential Interfering Stations Included in above Scenario 27

24N MD BALTIMORE	BLCT	19860103KG	LIC	
25N NY NEW YORK	BLET	19920220KG	LIC	
26N DC WASHINGTON	BMLET	20031216AAB	LIC	
32N DC WASHINGTON	BLET	19801107KE	LIC	
21A VA FRONT ROYAL	BLEDT	20021220ADZ	LIC	
24A PA ALTOONA	BLCDT	20050603ACF	LIC	
24A VA FAIRFAX	BMPEDT	20080609ACI	CP	
25A PA PITTSBURGH	DTVPLN	DTVP0614	PLN	
25A PA READING	DTVPLN	DTVP0615	PLN	

```
25A VA RICHMOND             BLCDT     20021204ABA  LIC
28A MD FREDERICK            DTVPLN    DTVP0713     PLN
29A MD BALTIMORE            DTVPLN    DTVP0747     PLN
39A DC WASHINGTON           DTVPLN    DTVP1082     PLN
23A WV ROMNEY               USERRECORD01           APP
 *Percent new DTV interference without proposal:      8.2  BPCT      20021203ACY
 *Percent new DTV interference with proposal:         8.2  BPCT      20021203ACY


Result key:       92
Scenario       28  Affected station       41
Before Analysis

Results for: 25N MD HAGERSTOWN           BPCT      20021203ACY  CP
                                  POPULATION   AREA (sq km)
   within Noise Limited Contour     1000087      20261.1
   not affected by terrain losses    668006      13837.0
   lost to NTSC IX                    54940        797.5
   lost to additional IX by ATV       28126        785.6
   lost to all IX                     83066       1583.1

 Potential Interfering Stations Included in above Scenario    28

24N MD BALTIMORE            BLCT      19860103KG   LIC
25N NY NEW YORK             BLET      19920220KG   LIC
26N DC WASHINGTON           BMLET     20031216AAB  LIC
32N DC WASHINGTON           BLET      19801107KE   LIC
21A VA FRONT ROYAL          BLEDT     20021220ADZ  LIC
24A PA ALTOONA              BLCDT     20050603ACF  LIC
24A VA FAIRFAX              BMPEDT    20080609ACI  CP
25A PA PITTSBURGH           DTVPLN    DTVP0614     PLN
25A PA READING              DTVPLN    DTVP0615     PLN
25A VA RICHMOND             BLCDT     20021204ABA  LIC
28A MD FREDERICK            DTVPLN    DTVP0713     PLN
29A MD BALTIMORE            DTVPLN    DTVP0747     PLN
39A MD HAGERSTOWN           BMPCDT    20080528ABT  CP

After Analysis

Results for: 25N MD HAGERSTOWN           BPCT      20021203ACY  CP
                                  POPULATION   AREA (sq km)
   within Noise Limited Contour     1000087      20261.1
   not affected by terrain losses    668006      13837.0
   lost to NTSC IX                    54940        797.5
   lost to additional IX by ATV       28227        800.4
   lost to all IX                     83167       1597.9

 Potential Interfering Stations Included in above Scenario    28

24N MD BALTIMORE            BLCT      19860103KG   LIC
25N NY NEW YORK             BLET      19920220KG   LIC
26N DC WASHINGTON           BMLET     20031216AAB  LIC
32N DC WASHINGTON           BLET      19801107KE   LIC
21A VA FRONT ROYAL          BLEDT     20021220ADZ  LIC
24A PA ALTOONA              BLCDT     20050603ACF  LIC
24A VA FAIRFAX              BMPEDT    20080609ACI  CP
25A PA PITTSBURGH           DTVPLN    DTVP0614     PLN
25A PA READING              DTVPLN    DTVP0615     PLN
25A VA RICHMOND             BLCDT     20021204ABA  LIC
28A MD FREDERICK            DTVPLN    DTVP0713     PLN
29A MD BALTIMORE            DTVPLN    DTVP0747     PLN
39A MD HAGERSTOWN           BMPCDT    20080528ABT  CP
23A WV ROMNEY               USERRECORD01           APP
 *Percent new DTV interference without proposal:      8.3  BPCT      20021203ACY
 *Percent new DTV interference with proposal:         8.3  BPCT      20021203ACY


Result key:       93
Scenario       29  Affected station       41
```

Before Analysis

Results for: 25N MD HAGERSTOWN BPCT 20021203ACY CP

	POPULATION	AREA (sq km)
within Noise Limited Contour	1000087	20261.1
not affected by terrain losses	668006	13837.0
lost to NTSC IX	54940	797.5
lost to additional IX by ATV	26939	772.8
lost to all IX	81879	1570.2

Potential Interfering Stations Included in above Scenario 29

24N MD BALTIMORE	BLCT	19860103KG	LIC
25N NY NEW YORK	BLET	19920220KG	LIC
26N DC WASHINGTON	BMLET	20031216AAB	LIC
32N DC WASHINGTON	BLET	19801107KE	LIC
21A VA FRONT ROYAL	BLEDT	20021220ADZ	LIC
24A PA ALTOONA	BLCDT	20050603ACF	LIC
24A VA FAIRFAX	BMPEDT	20080609ACI	CP
25A PA PITTSBURGH	DTVPLN	DTVP0614	PLN
25A PA READING	DTVPLN	DTVP0615	PLN
25A VA RICHMOND	BLCDT	20021204ABA	LIC
28A MD FREDERICK	BLEDT	20050302AEG	LIC
29A MD BALTIMORE	DTVPLN	DTVP0747	PLN
39A DC WASHINGTON	DTVPLN	DTVP1082	PLN

After Analysis

Results for: 25N MD HAGERSTOWN BPCT 20021203ACY CP

	POPULATION	AREA (sq km)
within Noise Limited Contour	1000087	20261.1
not affected by terrain losses	668006	13837.0
lost to NTSC IX	54940	797.5
lost to additional IX by ATV	27040	787.6
lost to all IX	81980	1585.0

Potential Interfering Stations Included in above Scenario 29

24N MD BALTIMORE	BLCT	19860103KG	LIC
25N NY NEW YORK	BLET	19920220KG	LIC
26N DC WASHINGTON	BMLET	20031216AAB	LIC
32N DC WASHINGTON	BLET	19801107KE	LIC
21A VA FRONT ROYAL	BLEDT	20021220ADZ	LIC
24A PA ALTOONA	BLCDT	20050603ACF	LIC
24A VA FAIRFAX	BMPEDT	20080609ACI	CP
25A PA PITTSBURGH	DTVPLN	DTVP0614	PLN
25A PA READING	DTVPLN	DTVP0615	PLN
25A VA RICHMOND	BLCDT	20021204ABA	LIC
28A MD FREDERICK	BLEDT	20050302AEG	LIC
29A MD BALTIMORE	DTVPLN	DTVP0747	PLN
39A DC WASHINGTON	DTVPLN	DTVP1082	PLN
23A WV ROMNEY	USERRECORD01		APP

*Percent new DTV interference without proposal: 8.2 BPCT 20021203ACY
*Percent new DTV interference with proposal: 8.2 BPCT 20021203ACY

Result key: 94
Scenario 30 Affected station 41
Before Analysis

Results for: 25N MD HAGERSTOWN BPCT 20021203ACY CP

	POPULATION	AREA (sq km)
within Noise Limited Contour	1000087	20261.1
not affected by terrain losses	668006	13837.0
lost to NTSC IX	54940	797.5
lost to additional IX by ATV	28120	780.7
lost to all IX	83060	1578.1

Potential Interfering Stations Included in above Scenario 30

```
24N MD BALTIMORE            BLCT      19860103KG   LIC
25N NY NEW YORK             BLET      19920220KG   LIC
26N DC WASHINGTON           BMLET     20031216AAB  LIC
32N DC WASHINGTON           BLET      19801107KE   LIC
21A VA FRONT ROYAL          BLEDT     20021220ADZ  LIC
24A PA ALTOONA              BLCDT     20050603ACF  LIC
24A VA FAIRFAX              BMPEDT    20080609ACI  CP
25A PA PITTSBURGH           DTVPLN    DTVP0614     PLN
25A PA READING              DTVPLN    DTVP0615     PLN
25A VA RICHMOND             BLCDT     20021204ABA  LIC
28A MD FREDERICK            BLEDT     20050302AEG  LIC
29A MD BALTIMORE            DTVPLN    DTVP0747     PLN
39A MD HAGERSTOWN           BMPCDT    20080528ABT  CP

After Analysis

Results for: 25N MD HAGERSTOWN           BPCT      20021203ACY  CP
                                   POPULATION   AREA (sq km)
   within Noise Limited Contour     1000087      20261.1
   not affected by terrain losses    668006      13837.0
   lost to NTSC IX                    54940        797.5
   lost to additional IX by ATV       28221        795.5
   lost to all IX                     83161       1592.9

 Potential Interfering Stations Included in above Scenario    30

24N MD BALTIMORE            BLCT      19860103KG   LIC
25N NY NEW YORK             BLET      19920220KG   LIC
26N DC WASHINGTON           BMLET     20031216AAB  LIC
32N DC WASHINGTON           BLET      19801107KE   LIC
21A VA FRONT ROYAL          BLEDT     20021220ADZ  LIC
24A PA ALTOONA              BLCDT     20050603ACF  LIC
24A VA FAIRFAX              BMPEDT    20080609ACI  CP
25A PA PITTSBURGH           DTVPLN    DTVP0614     PLN
25A PA READING              DTVPLN    DTVP0615     PLN
25A VA RICHMOND             BLCDT     20021204ABA  LIC
28A MD FREDERICK            BLEDT     20050302AEG  LIC
29A MD BALTIMORE            DTVPLN    DTVP0747     PLN
39A MD HAGERSTOWN           BMPCDT    20080528ABT  CP
23A WV ROMNEY               USERRECORD01           APP
 *Percent new DTV interference without proposal:      8.3  BPCT      20021203ACY
 *Percent new DTV interference with proposal:         8.3  BPCT      20021203ACY


Result key:       95
Scenario       31  Affected station       41
Before Analysis

Results for: 25N MD HAGERSTOWN           BPCT      20021203ACY  CP
                                   POPULATION   AREA (sq km)
   within Noise Limited Contour     1000087      20261.1
   not affected by terrain losses    668006      13837.0
   lost to NTSC IX                    54940        797.5
   lost to additional IX by ATV       32553       1007.7
   lost to all IX                     87493       1805.1

 Potential Interfering Stations Included in above Scenario    31

24N MD BALTIMORE            BLCT      19860103KG   LIC
25N NY NEW YORK             BLET      19920220KG   LIC
26N DC WASHINGTON           BMLET     20031216AAB  LIC
32N DC WASHINGTON           BLET      19801107KE   LIC
21A VA FRONT ROYAL          BLEDT     20021220ADZ  LIC
24A PA ALTOONA              BLCDT     20050603ACF  LIC
24A VA FAIRFAX              BMPEDT    20080609ACI  CP
25A PA PITTSBURGH           DTVPLN    DTVP0614     PLN
25A PA READING              DTVPLN    DTVP0615     PLN
25A VA RICHMOND             DTVPLN    DTVP0622     PLN
```

```
28A MD FREDERICK            BPEDT     20080620AHT  CP
29A MD BALTIMORE            DTVPLN    DTVP0747     PLN
39A DC WASHINGTON           DTVPLN    DTVP1082     PLN

After Analysis

Results for: 25N MD HAGERSTOWN           BPCT      20021203ACY  CP
                                   POPULATION   AREA (sq km)
   within Noise Limited Contour     1000087      20261.1
   not affected by terrain losses    668006      13837.0
   lost to NTSC IX                    54940        797.5
   lost to additional IX by ATV       32654       1021.5
   lost to all IX                     87594       1818.9

 Potential Interfering Stations Included in above Scenario    31

24N MD BALTIMORE            BLCT      19860103KG   LIC
25N NY NEW YORK             BLET      19920220KG   LIC
26N DC WASHINGTON           BMLET     20031216AAB  LIC
32N DC WASHINGTON           BLET      19801107KE   LIC
21A VA FRONT ROYAL          BLEDT     20021220ADZ  LIC
24A PA ALTOONA              BLCDT     20050603ACF  LIC
24A VA FAIRFAX              BMPEDT    20080609ACI  CP
25A PA PITTSBURGH           DTVPLN    DTVP0614     PLN
25A PA READING              DTVPLN    DTVP0615     PLN
25A VA RICHMOND             DTVPLN    DTVP0622     PLN
28A MD FREDERICK            BPEDT     20080620AHT  CP
29A MD BALTIMORE            DTVPLN    DTVP0747     PLN
39A DC WASHINGTON           DTVPLN    DTVP1082     PLN
23A WV ROMNEY               USERRECORD01           APP
 *Percent new DTV interference without proposal:      8.7  BPCT      20021203ACY
 *Percent new DTV interference with proposal:         8.8  BPCT      20021203ACY


Result key:       96
Scenario       32  Affected station       41
Before Analysis

Results for: 25N MD HAGERSTOWN           BPCT      20021203ACY  CP
                                   POPULATION   AREA (sq km)
   within Noise Limited Contour     1000087      20261.1
   not affected by terrain losses    668006      13837.0
   lost to NTSC IX                    54940        797.5
   lost to additional IX by ATV       33734       1015.6
   lost to all IX                     88674       1813.0

 Potential Interfering Stations Included in above Scenario    32

24N MD BALTIMORE            BLCT      19860103KG   LIC
25N NY NEW YORK             BLET      19920220KG   LIC
26N DC WASHINGTON           BMLET     20031216AAB  LIC
32N DC WASHINGTON           BLET      19801107KE   LIC
21A VA FRONT ROYAL          BLEDT     20021220ADZ  LIC
24A PA ALTOONA              BLCDT     20050603ACF  LIC
24A VA FAIRFAX              BMPEDT    20080609ACI  CP
25A PA PITTSBURGH           DTVPLN    DTVP0614     PLN
25A PA READING              DTVPLN    DTVP0615     PLN
25A VA RICHMOND             DTVPLN    DTVP0622     PLN
28A MD FREDERICK            BPEDT     20080620AHT  CP
29A MD BALTIMORE            DTVPLN    DTVP0747     PLN
39A MD HAGERSTOWN           BMPCDT    20080528ABT  CP

After Analysis

Results for: 25N MD HAGERSTOWN           BPCT      20021203ACY  CP
                                   POPULATION   AREA (sq km)
   within Noise Limited Contour     1000087      20261.1
   not affected by terrain losses    668006      13837.0
   lost to NTSC IX                    54940        797.5
```

```
   lost to additional IX by ATV       33835       1029.4
   lost to all IX                     88775       1826.8

 Potential Interfering Stations Included in above Scenario    32

24N MD BALTIMORE            BLCT      19860103KG   LIC
25N NY NEW YORK             BLET      19920220KG   LIC
26N DC WASHINGTON           BMLET     20031216AAB  LIC
32N DC WASHINGTON           BLET      19801107KE   LIC
21A VA FRONT ROYAL          BLEDT     20021220ADZ  LIC
24A PA ALTOONA              BLCDT     20050603ACF  LIC
24A VA FAIRFAX              BMPEDT    20080609ACI  CP
25A PA PITTSBURGH           DTVPLN    DTVP0614     PLN
25A PA READING              DTVPLN    DTVP0615     PLN
25A VA RICHMOND             DTVPLN    DTVP0622     PLN
28A MD FREDERICK            BPEDT     20080620AHT  CP
29A MD BALTIMORE            DTVPLN    DTVP0747     PLN
39A MD HAGERSTOWN           BMPCDT    20080528ABT  CP
23A WV ROMNEY               USERRECORD01           APP
 *Percent new DTV interference without proposal:      8.9  BPCT      20021203ACY
 *Percent new DTV interference with proposal:         8.9  BPCT      20021203ACY


Result key:       97
Scenario       33  Affected station       41
Before Analysis

Results for: 25N MD HAGERSTOWN           BPCT      20021203ACY  CP
                                   POPULATION   AREA (sq km)
   within Noise Limited Contour     1000087      20261.1
   not affected by terrain losses    668006      13837.0
   lost to NTSC IX                    54940        797.5
   lost to additional IX by ATV       32565       1011.6
   lost to all IX                     87505       1809.1

 Potential Interfering Stations Included in above Scenario    33

24N MD BALTIMORE            BLCT      19860103KG   LIC
25N NY NEW YORK             BLET      19920220KG   LIC
26N DC WASHINGTON           BMLET     20031216AAB  LIC
32N DC WASHINGTON           BLET      19801107KE   LIC
21A VA FRONT ROYAL          BLEDT     20021220ADZ  LIC
24A PA ALTOONA              BLCDT     20050603ACF  LIC
24A VA FAIRFAX              BMPEDT    20080609ACI  CP
25A PA PITTSBURGH           DTVPLN    DTVP0614     PLN
25A PA READING              DTVPLN    DTVP0615     PLN
25A VA RICHMOND             DTVPLN    DTVP0622     PLN
28A MD FREDERICK            DTVPLN    DTVP0713     PLN
29A MD BALTIMORE            DTVPLN    DTVP0747     PLN
39A DC WASHINGTON           DTVPLN    DTVP1082     PLN

After Analysis

Results for: 25N MD HAGERSTOWN           BPCT      20021203ACY  CP
                                   POPULATION   AREA (sq km)
   within Noise Limited Contour     1000087      20261.1
   not affected by terrain losses    668006      13837.0
   lost to NTSC IX                    54940        797.5
   lost to additional IX by ATV       32666       1025.4
   lost to all IX                     87606       1822.9

 Potential Interfering Stations Included in above Scenario    33

24N MD BALTIMORE            BLCT      19860103KG   LIC
25N NY NEW YORK             BLET      19920220KG   LIC
26N DC WASHINGTON           BMLET     20031216AAB  LIC
32N DC WASHINGTON           BLET      19801107KE   LIC
21A VA FRONT ROYAL          BLEDT     20021220ADZ  LIC
24A PA ALTOONA              BLCDT     20050603ACF  LIC
```

```
24A VA FAIRFAX              BMPEDT    20080609ACI  CP
25A PA PITTSBURGH           DTVPLN    DTVP0614     PLN
25A PA READING              DTVPLN    DTVP0615     PLN
25A VA RICHMOND             DTVPLN    DTVP0622     PLN
28A MD FREDERICK            DTVPLN    DTVP0713     PLN
29A MD BALTIMORE            DTVPLN    DTVP0747     PLN
39A DC WASHINGTON           DTVPLN    DTVP1082     PLN
23A WV ROMNEY               USERRECORD01           APP
 *Percent new DTV interference without proposal:      8.7  BPCT      20021203ACY
 *Percent new DTV interference with proposal:         8.8  BPCT      20021203ACY


Result key:       98
Scenario       34  Affected station       41
Before Analysis

Results for: 25N MD HAGERSTOWN           BPCT      20021203ACY  CP
                                   POPULATION   AREA (sq km)
   within Noise Limited Contour     1000087      20261.1
   not affected by terrain losses    668006      13837.0
   lost to NTSC IX                    54940        797.5
   lost to additional IX by ATV       33746       1019.5
   lost to all IX                     88686       1817.0

 Potential Interfering Stations Included in above Scenario    34

24N MD BALTIMORE            BLCT      19860103KG   LIC
25N NY NEW YORK             BLET      19920220KG   LIC
26N DC WASHINGTON           BMLET     20031216AAB  LIC
32N DC WASHINGTON           BLET      19801107KE   LIC
21A VA FRONT ROYAL          BLEDT     20021220ADZ  LIC
24A PA ALTOONA              BLCDT     20050603ACF  LIC
24A VA FAIRFAX              BMPEDT    20080609ACI  CP
25A PA PITTSBURGH           DTVPLN    DTVP0614     PLN
25A PA READING              DTVPLN    DTVP0615     PLN
25A VA RICHMOND             DTVPLN    DTVP0622     PLN
28A MD FREDERICK            DTVPLN    DTVP0713     PLN
29A MD BALTIMORE            DTVPLN    DTVP0747     PLN
39A MD HAGERSTOWN           BMPCDT    20080528ABT  CP

After Analysis

Results for: 25N MD HAGERSTOWN           BPCT      20021203ACY  CP
                                   POPULATION   AREA (sq km)
   within Noise Limited Contour     1000087      20261.1
   not affected by terrain losses    668006      13837.0
   lost to NTSC IX                    54940        797.5
   lost to additional IX by ATV       33847       1033.3
   lost to all IX                     88787       1830.8

 Potential Interfering Stations Included in above Scenario    34

24N MD BALTIMORE            BLCT      19860103KG   LIC
25N NY NEW YORK             BLET      19920220KG   LIC
26N DC WASHINGTON           BMLET     20031216AAB  LIC
32N DC WASHINGTON           BLET      19801107KE   LIC
21A VA FRONT ROYAL          BLEDT     20021220ADZ  LIC
24A PA ALTOONA              BLCDT     20050603ACF  LIC
24A VA FAIRFAX              BMPEDT    20080609ACI  CP
25A PA PITTSBURGH           DTVPLN    DTVP0614     PLN
25A PA READING              DTVPLN    DTVP0615     PLN
25A VA RICHMOND             DTVPLN    DTVP0622     PLN
28A MD FREDERICK            DTVPLN    DTVP0713     PLN
29A MD BALTIMORE            DTVPLN    DTVP0747     PLN
39A MD HAGERSTOWN           BMPCDT    20080528ABT  CP
23A WV ROMNEY               USERRECORD01           APP
 *Percent new DTV interference without proposal:      8.9  BPCT      20021203ACY
 *Percent new DTV interference with proposal:         8.9  BPCT      20021203ACY
```

```
Result key:       99
Scenario       35  Affected station       41
Before Analysis

Results for: 25N MD HAGERSTOWN           BPCT      20021203ACY  CP
                                   POPULATION   AREA (sq km)
   within Noise Limited Contour     1000087      20261.1
   not affected by terrain losses    668006      13837.0
   lost to NTSC IX                    54940        797.5
   lost to additional IX by ATV       32553       1007.7
   lost to all IX                     87493       1805.1

 Potential Interfering Stations Included in above Scenario    35

24N MD BALTIMORE            BLCT      19860103KG   LIC
25N NY NEW YORK             BLET      19920220KG   LIC
26N DC WASHINGTON           BMLET     20031216AAB  LIC
32N DC WASHINGTON           BLET      19801107KE   LIC
21A VA FRONT ROYAL          BLEDT     20021220ADZ  LIC
24A PA ALTOONA              BLCDT     20050603ACF  LIC
24A VA FAIRFAX              BMPEDT    20080609ACI  CP
25A PA PITTSBURGH           DTVPLN    DTVP0614     PLN
25A PA READING              DTVPLN    DTVP0615     PLN
25A VA RICHMOND             DTVPLN    DTVP0622     PLN
28A MD FREDERICK            BLEDT     20050302AEG  LIC
29A MD BALTIMORE            DTVPLN    DTVP0747     PLN
39A DC WASHINGTON           DTVPLN    DTVP1082     PLN

After Analysis

Results for: 25N MD HAGERSTOWN           BPCT      20021203ACY  CP
                                   POPULATION   AREA (sq km)
   within Noise Limited Contour     1000087      20261.1
   not affected by terrain losses    668006      13837.0
   lost to NTSC IX                    54940        797.5
   lost to additional IX by ATV       32654       1021.5
   lost to all IX                     87594       1818.9

 Potential Interfering Stations Included in above Scenario    35

24N MD BALTIMORE            BLCT      19860103KG   LIC
25N NY NEW YORK             BLET      19920220KG   LIC
26N DC WASHINGTON           BMLET     20031216AAB  LIC
32N DC WASHINGTON           BLET      19801107KE   LIC
21A VA FRONT ROYAL          BLEDT     20021220ADZ  LIC
24A PA ALTOONA              BLCDT     20050603ACF  LIC
24A VA FAIRFAX              BMPEDT    20080609ACI  CP
25A PA PITTSBURGH           DTVPLN    DTVP0614     PLN
25A PA READING              DTVPLN    DTVP0615     PLN
25A VA RICHMOND             DTVPLN    DTVP0622     PLN
28A MD FREDERICK            BLEDT     20050302AEG  LIC
29A MD BALTIMORE            DTVPLN    DTVP0747     PLN
39A DC WASHINGTON           DTVPLN    DTVP1082     PLN
23A WV ROMNEY               USERRECORD01           APP
 *Percent new DTV interference without proposal:      8.7  BPCT      20021203ACY
 *Percent new DTV interference with proposal:         8.8  BPCT      20021203ACY


Result key:      100
Scenario       36  Affected station       41
Before Analysis

Results for: 25N MD HAGERSTOWN           BPCT      20021203ACY  CP
                                   POPULATION   AREA (sq km)
   within Noise Limited Contour     1000087      20261.1
   not affected by terrain losses    668006      13837.0
   lost to NTSC IX                    54940        797.5
   lost to additional IX by ATV       33734       1015.6
```

```
   lost to all IX                     88674       1813.0

 Potential Interfering Stations Included in above Scenario    36

24N MD BALTIMORE            BLCT      19860103KG   LIC
25N NY NEW YORK             BLET      19920220KG   LIC
26N DC WASHINGTON           BMLET     20031216AAB  LIC
32N DC WASHINGTON           BLET      19801107KE   LIC
21A VA FRONT ROYAL          BLEDT     20021220ADZ  LIC
24A PA ALTOONA              BLCDT     20050603ACF  LIC
24A VA FAIRFAX              BMPEDT    20080609ACI  CP
25A PA PITTSBURGH           DTVPLN    DTVP0614     PLN
25A PA READING              DTVPLN    DTVP0615     PLN
25A VA RICHMOND             DTVPLN    DTVP0622     PLN
28A MD FREDERICK            BLEDT     20050302AEG  LIC
29A MD BALTIMORE            DTVPLN    DTVP0747     PLN
39A MD HAGERSTOWN           BMPCDT    20080528ABT  CP

After Analysis

Results for: 25N MD HAGERSTOWN           BPCT      20021203ACY  CP
                                   POPULATION   AREA (sq km)
   within Noise Limited Contour     1000087      20261.1
   not affected by terrain losses    668006      13837.0
   lost to NTSC IX                    54940        797.5
   lost to additional IX by ATV       33835       1029.4
   lost to all IX                     88775       1826.8

 Potential Interfering Stations Included in above Scenario    36

24N MD BALTIMORE            BLCT      19860103KG   LIC
25N NY NEW YORK             BLET      19920220KG   LIC
26N DC WASHINGTON           BMLET     20031216AAB  LIC
32N DC WASHINGTON           BLET      19801107KE   LIC
21A VA FRONT ROYAL          BLEDT     20021220ADZ  LIC
24A PA ALTOONA              BLCDT     20050603ACF  LIC
24A VA FAIRFAX              BMPEDT    20080609ACI  CP
25A PA PITTSBURGH           DTVPLN    DTVP0614     PLN
25A PA READING              DTVPLN    DTVP0615     PLN
25A VA RICHMOND             DTVPLN    DTVP0622     PLN
28A MD FREDERICK            BLEDT     20050302AEG  LIC
29A MD BALTIMORE            DTVPLN    DTVP0747     PLN
39A MD HAGERSTOWN           BMPCDT    20080528ABT  CP
23A WV ROMNEY               USERRECORD01           APP
 *Percent new DTV interference without proposal:      8.9  BPCT      20021203ACY
 *Percent new DTV interference with proposal:         8.9  BPCT      20021203ACY


Result key:      101
Scenario       37  Affected station       41
Before Analysis

Results for: 25N MD HAGERSTOWN           BPCT      20021203ACY  CP
                                   POPULATION   AREA (sq km)
   within Noise Limited Contour     1000087      20261.1
   not affected by terrain losses    668006      13837.0
   lost to NTSC IX                    54940        797.5
   lost to additional IX by ATV       28666        813.2
   lost to all IX                     83606       1610.7

 Potential Interfering Stations Included in above Scenario    37

24N MD BALTIMORE            BLCT      19860103KG   LIC
25N NY NEW YORK             BLET      19920220KG   LIC
26N DC WASHINGTON           BMLET     20031216AAB  LIC
32N DC WASHINGTON           BLET      19801107KE   LIC
21A VA FRONT ROYAL          BLEDT     20021220ADZ  LIC
24A PA ALTOONA              BLCDT     20050603ACF  LIC
24A VA FAIRFAX              BMPEDT    20080609ACI  CP
```

```
25A PA PITTSBURGH           DTVPLN    DTVP0614     PLN
25A PA READING              BPCDT     20040518AAZ  CP
25A VA RICHMOND             BLCDT     20021204ABA  LIC
28A MD FREDERICK            BPEDT     20080620AHT  CP
29A MD BALTIMORE            DTVPLN    DTVP0747     PLN
39A DC WASHINGTON           DTVPLN    DTVP1082     PLN

After Analysis

Results for: 25N MD HAGERSTOWN           BPCT      20021203ACY  CP
                                  POPULATION   AREA (sq km)
   within Noise Limited Contour     1000087      20261.1
   not affected by terrain losses    668006      13837.0
   lost to NTSC IX                    54940        797.5
   lost to additional IX by ATV       28685        823.1
   lost to all IX                     83625       1620.6

 Potential Interfering Stations Included in above Scenario    37

24N MD BALTIMORE            BLCT      19860103KG   LIC
25N NY NEW YORK             BLET      19920220KG   LIC
26N DC WASHINGTON           BMLET     20031216AAB  LIC
32N DC WASHINGTON           BLET      19801107KE   LIC
21A VA FRONT ROYAL          BLEDT     20021220ADZ  LIC
24A PA ALTOONA              BLCDT     20050603ACF  LIC
24A VA FAIRFAX              BMPEDT    20080609ACI  CP
25A PA PITTSBURGH           DTVPLN    DTVP0614     PLN
25A PA READING              BPCDT     20040518AAZ  CP
25A VA RICHMOND             BLCDT     20021204ABA  LIC
28A MD FREDERICK            BPEDT     20080620AHT  CP
29A MD BALTIMORE            DTVPLN    DTVP0747     PLN
39A DC WASHINGTON           DTVPLN    DTVP1082     PLN
23A WV ROMNEY               USERRECORD01           APP
 *Percent new DTV interference without proposal:      8.4  BPCT      20021203ACY
 *Percent new DTV interference with proposal:         8.4  BPCT      20021203ACY


Result key:      102
Scenario       38  Affected station       41
Before Analysis

Results for: 25N MD HAGERSTOWN           BPCT      20021203ACY  CP
                                  POPULATION   AREA (sq km)
   within Noise Limited Contour     1000087      20261.1
   not affected by terrain losses    668006      13837.0
   lost to NTSC IX                    54940        797.5
   lost to additional IX by ATV       29847        821.1
   lost to all IX                     84787       1618.6

 Potential Interfering Stations Included in above Scenario    38

24N MD BALTIMORE            BLCT      19860103KG   LIC
25N NY NEW YORK             BLET      19920220KG   LIC
26N DC WASHINGTON           BMLET     20031216AAB  LIC
32N DC WASHINGTON           BLET      19801107KE   LIC
21A VA FRONT ROYAL          BLEDT     20021220ADZ  LIC
24A PA ALTOONA              BLCDT     20050603ACF  LIC
24A VA FAIRFAX              BMPEDT    20080609ACI  CP
25A PA PITTSBURGH           DTVPLN    DTVP0614     PLN
25A PA READING              BPCDT     20040518AAZ  CP
25A VA RICHMOND             BLCDT     20021204ABA  LIC
28A MD FREDERICK            BPEDT     20080620AHT  CP
29A MD BALTIMORE            DTVPLN    DTVP0747     PLN
39A MD HAGERSTOWN           BMPCDT    20080528ABT  CP

After Analysis

Results for: 25N MD HAGERSTOWN           BPCT      20021203ACY  CP
                                  POPULATION   AREA (sq km)
```

```
   within Noise Limited Contour     1000087      20261.1
   not affected by terrain losses    668006      13837.0
   lost to NTSC IX                    54940        797.5
   lost to additional IX by ATV       29866        831.0
   lost to all IX                     84806       1628.5

 Potential Interfering Stations Included in above Scenario    38

24N MD BALTIMORE            BLCT      19860103KG   LIC
25N NY NEW YORK             BLET      19920220KG   LIC
26N DC WASHINGTON           BMLET     20031216AAB  LIC
32N DC WASHINGTON           BLET      19801107KE   LIC
21A VA FRONT ROYAL          BLEDT     20021220ADZ  LIC
24A PA ALTOONA              BLCDT     20050603ACF  LIC
24A VA FAIRFAX              BMPEDT    20080609ACI  CP
25A PA PITTSBURGH           DTVPLN    DTVP0614     PLN
25A PA READING              BPCDT     20040518AAZ  CP
25A VA RICHMOND             BLCDT     20021204ABA  LIC
28A MD FREDERICK            BPEDT     20080620AHT  CP
29A MD BALTIMORE            DTVPLN    DTVP0747     PLN
39A MD HAGERSTOWN           BMPCDT    20080528ABT  CP
23A WV ROMNEY               USERRECORD01           APP
 *Percent new DTV interference without proposal:      8.5  BPCT      20021203ACY
 *Percent new DTV interference with proposal:         8.5  BPCT      20021203ACY


Result key:      103
Scenario       39  Affected station       41
Before Analysis

Results for: 25N MD HAGERSTOWN           BPCT      20021203ACY  CP
                                   POPULATION   AREA (sq km)
   within Noise Limited Contour     1000087      20261.1
   not affected by terrain losses    668006      13837.0
   lost to NTSC IX                    54940        797.5
   lost to additional IX by ATV       28672        818.2
   lost to all IX                     83612       1615.6

 Potential Interfering Stations Included in above Scenario    39

24N MD BALTIMORE            BLCT      19860103KG   LIC
25N NY NEW YORK             BLET      19920220KG   LIC
26N DC WASHINGTON           BMLET     20031216AAB  LIC
32N DC WASHINGTON           BLET      19801107KE   LIC
21A VA FRONT ROYAL          BLEDT     20021220ADZ  LIC
24A PA ALTOONA              BLCDT     20050603ACF  LIC
24A VA FAIRFAX              BMPEDT    20080609ACI  CP
25A PA PITTSBURGH           DTVPLN    DTVP0614     PLN
25A PA READING              BPCDT     20040518AAZ  CP
25A VA RICHMOND             BLCDT     20021204ABA  LIC
28A MD FREDERICK            DTVPLN    DTVP0713     PLN
29A MD BALTIMORE            DTVPLN    DTVP0747     PLN
39A DC WASHINGTON           DTVPLN    DTVP1082     PLN

After Analysis

Results for: 25N MD HAGERSTOWN           BPCT      20021203ACY  CP
                                   POPULATION   AREA (sq km)
   within Noise Limited Contour     1000087      20261.1
   not affected by terrain losses    668006      13837.0
   lost to NTSC IX                    54940        797.5
   lost to additional IX by ATV       28691        828.1
   lost to all IX                     83631       1625.5

 Potential Interfering Stations Included in above Scenario    39

24N MD BALTIMORE            BLCT      19860103KG   LIC
25N NY NEW YORK             BLET      19920220KG   LIC
26N DC WASHINGTON           BMLET     20031216AAB  LIC
```

```
32N DC WASHINGTON           BLET      19801107KE   LIC
21A VA FRONT ROYAL          BLEDT     20021220ADZ  LIC
24A PA ALTOONA              BLCDT     20050603ACF  LIC
24A VA FAIRFAX              BMPEDT    20080609ACI  CP
25A PA PITTSBURGH           DTVPLN    DTVP0614     PLN
25A PA READING              BPCDT     20040518AAZ  CP
25A VA RICHMOND             BLCDT     20021204ABA  LIC
28A MD FREDERICK            DTVPLN    DTVP0713     PLN
29A MD BALTIMORE            DTVPLN    DTVP0747     PLN
39A DC WASHINGTON           DTVPLN    DTVP1082     PLN
23A WV ROMNEY               USERRECORD01           APP
 *Percent new DTV interference without proposal:      8.4  BPCT      20021203ACY
 *Percent new DTV interference with proposal:         8.4  BPCT      20021203ACY


Result key:      104
Scenario       40  Affected station       41
Before Analysis

Results for: 25N MD HAGERSTOWN           BPCT      20021203ACY  CP
                                  POPULATION   AREA (sq km)
   within Noise Limited Contour     1000087      20261.1
   not affected by terrain losses    668006      13837.0
   lost to NTSC IX                    54940        797.5
   lost to additional IX by ATV       29853        826.1
   lost to all IX                     84793       1623.5

 Potential Interfering Stations Included in above Scenario    40

24N MD BALTIMORE            BLCT      19860103KG   LIC
25N NY NEW YORK             BLET      19920220KG   LIC
26N DC WASHINGTON           BMLET     20031216AAB  LIC
32N DC WASHINGTON           BLET      19801107KE   LIC
21A VA FRONT ROYAL          BLEDT     20021220ADZ  LIC
24A PA ALTOONA              BLCDT     20050603ACF  LIC
24A VA FAIRFAX              BMPEDT    20080609ACI  CP
25A PA PITTSBURGH           DTVPLN    DTVP0614     PLN
25A PA READING              BPCDT     20040518AAZ  CP
25A VA RICHMOND             BLCDT     20021204ABA  LIC
28A MD FREDERICK            DTVPLN    DTVP0713     PLN
29A MD BALTIMORE            DTVPLN    DTVP0747     PLN
39A MD HAGERSTOWN           BMPCDT    20080528ABT  CP

After Analysis

Results for: 25N MD HAGERSTOWN           BPCT      20021203ACY  CP
                                  POPULATION   AREA (sq km)
   within Noise Limited Contour     1000087      20261.1
   not affected by terrain losses    668006      13837.0
   lost to NTSC IX                    54940        797.5
   lost to additional IX by ATV       29872        835.9
   lost to all IX                     84812       1633.4

 Potential Interfering Stations Included in above Scenario    40

24N MD BALTIMORE            BLCT      19860103KG   LIC
25N NY NEW YORK             BLET      19920220KG   LIC
26N DC WASHINGTON           BMLET     20031216AAB  LIC
32N DC WASHINGTON           BLET      19801107KE   LIC
21A VA FRONT ROYAL          BLEDT     20021220ADZ  LIC
24A PA ALTOONA              BLCDT     20050603ACF  LIC
24A VA FAIRFAX              BMPEDT    20080609ACI  CP
25A PA PITTSBURGH           DTVPLN    DTVP0614     PLN
25A PA READING              BPCDT     20040518AAZ  CP
25A VA RICHMOND             BLCDT     20021204ABA  LIC
28A MD FREDERICK            DTVPLN    DTVP0713     PLN
29A MD BALTIMORE            DTVPLN    DTVP0747     PLN
39A MD HAGERSTOWN           BMPCDT    20080528ABT  CP
23A WV ROMNEY               USERRECORD01           APP
```

```
 *Percent new DTV interference without proposal:      8.5  BPCT      20021203ACY
 *Percent new DTV interference with proposal:         8.5  BPCT      20021203ACY


Result key:      105
Scenario       41  Affected station       41
Before Analysis

Results for: 25N MD HAGERSTOWN           BPCT      20021203ACY  CP
                                   POPULATION   AREA (sq km)
   within Noise Limited Contour     1000087      20261.1
   not affected by terrain losses    668006      13837.0
   lost to NTSC IX                    54940        797.5
   lost to additional IX by ATV       28666        813.2
   lost to all IX                     83606       1610.7

 Potential Interfering Stations Included in above Scenario    41

24N MD BALTIMORE            BLCT      19860103KG   LIC
25N NY NEW YORK             BLET      19920220KG   LIC
26N DC WASHINGTON           BMLET     20031216AAB  LIC
32N DC WASHINGTON           BLET      19801107KE   LIC
21A VA FRONT ROYAL          BLEDT     20021220ADZ  LIC
24A PA ALTOONA              BLCDT     20050603ACF  LIC
24A VA FAIRFAX              BMPEDT    20080609ACI  CP
25A PA PITTSBURGH           DTVPLN    DTVP0614     PLN
25A PA READING              BPCDT     20040518AAZ  CP
25A VA RICHMOND             BLCDT     20021204ABA  LIC
28A MD FREDERICK            BLEDT     20050302AEG  LIC
29A MD BALTIMORE            DTVPLN    DTVP0747     PLN
39A DC WASHINGTON           DTVPLN    DTVP1082     PLN

After Analysis

Results for: 25N MD HAGERSTOWN           BPCT      20021203ACY  CP
                                   POPULATION   AREA (sq km)
   within Noise Limited Contour     1000087      20261.1
   not affected by terrain losses    668006      13837.0
   lost to NTSC IX                    54940        797.5
   lost to additional IX by ATV       28685        823.1
   lost to all IX                     83625       1620.6

 Potential Interfering Stations Included in above Scenario    41

24N MD BALTIMORE            BLCT      19860103KG   LIC
25N NY NEW YORK             BLET      19920220KG   LIC
26N DC WASHINGTON           BMLET     20031216AAB  LIC
32N DC WASHINGTON           BLET      19801107KE   LIC
21A VA FRONT ROYAL          BLEDT     20021220ADZ  LIC
24A PA ALTOONA              BLCDT     20050603ACF  LIC
24A VA FAIRFAX              BMPEDT    20080609ACI  CP
25A PA PITTSBURGH           DTVPLN    DTVP0614     PLN
25A PA READING              BPCDT     20040518AAZ  CP
25A VA RICHMOND             BLCDT     20021204ABA  LIC
28A MD FREDERICK            BLEDT     20050302AEG  LIC
29A MD BALTIMORE            DTVPLN    DTVP0747     PLN
39A DC WASHINGTON           DTVPLN    DTVP1082     PLN
23A WV ROMNEY               USERRECORD01           APP
 *Percent new DTV interference without proposal:      8.4  BPCT      20021203ACY
 *Percent new DTV interference with proposal:         8.4  BPCT      20021203ACY


Result key:      106
Scenario       42  Affected station       41
Before Analysis

Results for: 25N MD HAGERSTOWN           BPCT      20021203ACY  CP
                                   POPULATION   AREA (sq km)
   within Noise Limited Contour     1000087      20261.1
```

```
   not affected by terrain losses    668006      13837.0
   lost to NTSC IX                    54940        797.5
   lost to additional IX by ATV       29847        821.1
   lost to all IX                     84787       1618.6

 Potential Interfering Stations Included in above Scenario    42

24N MD BALTIMORE            BLCT      19860103KG   LIC
25N NY NEW YORK             BLET      19920220KG   LIC
26N DC WASHINGTON           BMLET     20031216AAB  LIC
32N DC WASHINGTON           BLET      19801107KE   LIC
21A VA FRONT ROYAL          BLEDT     20021220ADZ  LIC
24A PA ALTOONA              BLCDT     20050603ACF  LIC
24A VA FAIRFAX              BMPEDT    20080609ACI  CP
25A PA PITTSBURGH           DTVPLN    DTVP0614     PLN
25A PA READING              BPCDT     20040518AAZ  CP
25A VA RICHMOND             BLCDT     20021204ABA  LIC
28A MD FREDERICK            BLEDT     20050302AEG  LIC
29A MD BALTIMORE            DTVPLN    DTVP0747     PLN
39A MD HAGERSTOWN           BMPCDT    20080528ABT  CP

After Analysis

Results for: 25N MD HAGERSTOWN           BPCT      20021203ACY  CP
                                  POPULATION   AREA (sq km)
   within Noise Limited Contour     1000087      20261.1
   not affected by terrain losses    668006      13837.0
   lost to NTSC IX                    54940        797.5
   lost to additional IX by ATV       29866        831.0
   lost to all IX                     84806       1628.5

 Potential Interfering Stations Included in above Scenario    42

24N MD BALTIMORE            BLCT      19860103KG   LIC
25N NY NEW YORK             BLET      19920220KG   LIC
26N DC WASHINGTON           BMLET     20031216AAB  LIC
32N DC WASHINGTON           BLET      19801107KE   LIC
21A VA FRONT ROYAL          BLEDT     20021220ADZ  LIC
24A PA ALTOONA              BLCDT     20050603ACF  LIC
24A VA FAIRFAX              BMPEDT    20080609ACI  CP
25A PA PITTSBURGH           DTVPLN    DTVP0614     PLN
25A PA READING              BPCDT     20040518AAZ  CP
25A VA RICHMOND             BLCDT     20021204ABA  LIC
28A MD FREDERICK            BLEDT     20050302AEG  LIC
29A MD BALTIMORE            DTVPLN    DTVP0747     PLN
39A MD HAGERSTOWN           BMPCDT    20080528ABT  CP
23A WV ROMNEY               USERRECORD01           APP
 *Percent new DTV interference without proposal:      8.5  BPCT      20021203ACY
 *Percent new DTV interference with proposal:         8.5  BPCT      20021203ACY


Result key:      107
Scenario       43  Affected station       41
Before Analysis

Results for: 25N MD HAGERSTOWN           BPCT      20021203ACY  CP
                                  POPULATION   AREA (sq km)
   within Noise Limited Contour     1000087      20261.1
   not affected by terrain losses    668006      13837.0
   lost to NTSC IX                    54940        797.5
   lost to additional IX by ATV       34168       1046.2
   lost to all IX                     89108       1843.6

 Potential Interfering Stations Included in above Scenario    43

24N MD BALTIMORE            BLCT      19860103KG   LIC
25N NY NEW YORK             BLET      19920220KG   LIC
26N DC WASHINGTON           BMLET     20031216AAB  LIC
32N DC WASHINGTON           BLET      19801107KE   LIC
```

```
21A VA FRONT ROYAL          BLEDT     20021220ADZ  LIC
24A PA ALTOONA              BLCDT     20050603ACF  LIC
24A VA FAIRFAX              BMPEDT    20080609ACI  CP
25A PA PITTSBURGH           DTVPLN    DTVP0614     PLN
25A PA READING              BPCDT     20040518AAZ  CP
25A VA RICHMOND             DTVPLN    DTVP0622     PLN
28A MD FREDERICK            BPEDT     20080620AHT  CP
29A MD BALTIMORE            DTVPLN    DTVP0747     PLN
39A DC WASHINGTON           DTVPLN    DTVP1082     PLN

After Analysis

Results for: 25N MD HAGERSTOWN           BPCT      20021203ACY  CP
                                   POPULATION   AREA (sq km)
   within Noise Limited Contour     1000087      20261.1
   not affected by terrain losses    668006      13837.0
   lost to NTSC IX                    54940        797.5
   lost to additional IX by ATV       34187       1056.0
   lost to all IX                     89127       1853.5

 Potential Interfering Stations Included in above Scenario    43

24N MD BALTIMORE            BLCT      19860103KG   LIC
25N NY NEW YORK             BLET      19920220KG   LIC
26N DC WASHINGTON           BMLET     20031216AAB  LIC
32N DC WASHINGTON           BLET      19801107KE   LIC
21A VA FRONT ROYAL          BLEDT     20021220ADZ  LIC
24A PA ALTOONA              BLCDT     20050603ACF  LIC
24A VA FAIRFAX              BMPEDT    20080609ACI  CP
25A PA PITTSBURGH           DTVPLN    DTVP0614     PLN
25A PA READING              BPCDT     20040518AAZ  CP
25A VA RICHMOND             DTVPLN    DTVP0622     PLN
28A MD FREDERICK            BPEDT     20080620AHT  CP
29A MD BALTIMORE            DTVPLN    DTVP0747     PLN
39A DC WASHINGTON           DTVPLN    DTVP1082     PLN
23A WV ROMNEY               USERRECORD01           APP
 *Percent new DTV interference without proposal:      8.9  BPCT      20021203ACY
 *Percent new DTV interference with proposal:         8.9  BPCT      20021203ACY


Result key:      108
Scenario       44  Affected station       41
Before Analysis

Results for: 25N MD HAGERSTOWN           BPCT      20021203ACY  CP
                                   POPULATION   AREA (sq km)
   within Noise Limited Contour     1000087      20261.1
   not affected by terrain losses    668006      13837.0
   lost to NTSC IX                    54940        797.5
   lost to additional IX by ATV       35349       1054.1
   lost to all IX                     90289       1851.5

 Potential Interfering Stations Included in above Scenario    44

24N MD BALTIMORE            BLCT      19860103KG   LIC
25N NY NEW YORK             BLET      19920220KG   LIC
26N DC WASHINGTON           BMLET     20031216AAB  LIC
32N DC WASHINGTON           BLET      19801107KE   LIC
21A VA FRONT ROYAL          BLEDT     20021220ADZ  LIC
24A PA ALTOONA              BLCDT     20050603ACF  LIC
24A VA FAIRFAX              BMPEDT    20080609ACI  CP
25A PA PITTSBURGH           DTVPLN    DTVP0614     PLN
25A PA READING              BPCDT     20040518AAZ  CP
25A VA RICHMOND             DTVPLN    DTVP0622     PLN
28A MD FREDERICK            BPEDT     20080620AHT  CP
29A MD BALTIMORE            DTVPLN    DTVP0747     PLN
39A MD HAGERSTOWN           BMPCDT    20080528ABT  CP

After Analysis
```

```
Results for: 25N MD HAGERSTOWN           BPCT      20021203ACY  CP
                                   POPULATION   AREA (sq km)
   within Noise Limited Contour     1000087      20261.1
   not affected by terrain losses    668006      13837.0
   lost to NTSC IX                    54940        797.5
   lost to additional IX by ATV       35368       1063.9
   lost to all IX                     90308       1861.4

 Potential Interfering Stations Included in above Scenario    44

24N MD BALTIMORE            BLCT      19860103KG   LIC
25N NY NEW YORK             BLET      19920220KG   LIC
26N DC WASHINGTON           BMLET     20031216AAB  LIC
32N DC WASHINGTON           BLET      19801107KE   LIC
21A VA FRONT ROYAL          BLEDT     20021220ADZ  LIC
24A PA ALTOONA              BLCDT     20050603ACF  LIC
24A VA FAIRFAX              BMPEDT    20080609ACI  CP
25A PA PITTSBURGH           DTVPLN    DTVP0614     PLN
25A PA READING              BPCDT     20040518AAZ  CP
25A VA RICHMOND             DTVPLN    DTVP0622     PLN
28A MD FREDERICK            BPEDT     20080620AHT  CP
29A MD BALTIMORE            DTVPLN    DTVP0747     PLN
39A MD HAGERSTOWN           BMPCDT    20080528ABT  CP
23A WV ROMNEY               USERRECORD01           APP
 *Percent new DTV interference without proposal:      9.0  BPCT      20021203ACY
 *Percent new DTV interference with proposal:         9.0  BPCT      20021203ACY


Result key:      109
Scenario       45  Affected station       41
Before Analysis

Results for: 25N MD HAGERSTOWN           BPCT      20021203ACY  CP
                                   POPULATION   AREA (sq km)
   within Noise Limited Contour     1000087      20261.1
   not affected by terrain losses    668006      13837.0
   lost to NTSC IX                    54940        797.5
   lost to additional IX by ATV       34180       1050.1
   lost to all IX                     89120       1847.6

 Potential Interfering Stations Included in above Scenario    45

24N MD BALTIMORE            BLCT      19860103KG   LIC
25N NY NEW YORK             BLET      19920220KG   LIC
26N DC WASHINGTON           BMLET     20031216AAB  LIC
32N DC WASHINGTON           BLET      19801107KE   LIC
21A VA FRONT ROYAL          BLEDT     20021220ADZ  LIC
24A PA ALTOONA              BLCDT     20050603ACF  LIC
24A VA FAIRFAX              BMPEDT    20080609ACI  CP
25A PA PITTSBURGH           DTVPLN    DTVP0614     PLN
25A PA READING              BPCDT     20040518AAZ  CP
25A VA RICHMOND             DTVPLN    DTVP0622     PLN
28A MD FREDERICK            DTVPLN    DTVP0713     PLN
29A MD BALTIMORE            DTVPLN    DTVP0747     PLN
39A DC WASHINGTON           DTVPLN    DTVP1082     PLN

After Analysis

Results for: 25N MD HAGERSTOWN           BPCT      20021203ACY  CP
                                   POPULATION   AREA (sq km)
   within Noise Limited Contour     1000087      20261.1
   not affected by terrain losses    668006      13837.0
   lost to NTSC IX                    54940        797.5
   lost to additional IX by ATV       34199       1060.0
   lost to all IX                     89139       1857.4

 Potential Interfering Stations Included in above Scenario    45
```

```
24N MD BALTIMORE            BLCT      19860103KG   LIC
25N NY NEW YORK             BLET      19920220KG   LIC
26N DC WASHINGTON           BMLET     20031216AAB  LIC
32N DC WASHINGTON           BLET      19801107KE   LIC
21A VA FRONT ROYAL          BLEDT     20021220ADZ  LIC
24A PA ALTOONA              BLCDT     20050603ACF  LIC
24A VA FAIRFAX              BMPEDT    20080609ACI  CP
25A PA PITTSBURGH           DTVPLN    DTVP0614     PLN
25A PA READING              BPCDT     20040518AAZ  CP
25A VA RICHMOND             DTVPLN    DTVP0622     PLN
28A MD FREDERICK            DTVPLN    DTVP0713     PLN
29A MD BALTIMORE            DTVPLN    DTVP0747     PLN
39A DC WASHINGTON           DTVPLN    DTVP1082     PLN
23A WV ROMNEY               USERRECORD01           APP
 *Percent new DTV interference without proposal:      8.9  BPCT      20021203ACY
 *Percent new DTV interference with proposal:         8.9  BPCT      20021203ACY


Result key:      110
Scenario       46  Affected station       41
Before Analysis

Results for: 25N MD HAGERSTOWN           BPCT      20021203ACY  CP
                                   POPULATION   AREA (sq km)
   within Noise Limited Contour     1000087      20261.1
   not affected by terrain losses    668006      13837.0
   lost to NTSC IX                    54940        797.5
   lost to additional IX by ATV       35361       1058.0
   lost to all IX                     90301       1855.5

 Potential Interfering Stations Included in above Scenario    46

24N MD BALTIMORE            BLCT      19860103KG   LIC
25N NY NEW YORK             BLET      19920220KG   LIC
26N DC WASHINGTON           BMLET     20031216AAB  LIC
32N DC WASHINGTON           BLET      19801107KE   LIC
21A VA FRONT ROYAL          BLEDT     20021220ADZ  LIC
24A PA ALTOONA              BLCDT     20050603ACF  LIC
24A VA FAIRFAX              BMPEDT    20080609ACI  CP
25A PA PITTSBURGH           DTVPLN    DTVP0614     PLN
25A PA READING              BPCDT     20040518AAZ  CP
25A VA RICHMOND             DTVPLN    DTVP0622     PLN
28A MD FREDERICK            DTVPLN    DTVP0713     PLN
29A MD BALTIMORE            DTVPLN    DTVP0747     PLN
39A MD HAGERSTOWN           BMPCDT    20080528ABT  CP

After Analysis

Results for: 25N MD HAGERSTOWN           BPCT      20021203ACY  CP
                                   POPULATION   AREA (sq km)
   within Noise Limited Contour     1000087      20261.1
   not affected by terrain losses    668006      13837.0
   lost to NTSC IX                    54940        797.5
   lost to additional IX by ATV       35380       1067.9
   lost to all IX                     90320       1865.3

 Potential Interfering Stations Included in above Scenario    46

24N MD BALTIMORE            BLCT      19860103KG   LIC
25N NY NEW YORK             BLET      19920220KG   LIC
26N DC WASHINGTON           BMLET     20031216AAB  LIC
32N DC WASHINGTON           BLET      19801107KE   LIC
21A VA FRONT ROYAL          BLEDT     20021220ADZ  LIC
24A PA ALTOONA              BLCDT     20050603ACF  LIC
24A VA FAIRFAX              BMPEDT    20080609ACI  CP
25A PA PITTSBURGH           DTVPLN    DTVP0614     PLN
25A PA READING              BPCDT     20040518AAZ  CP
25A VA RICHMOND             DTVPLN    DTVP0622     PLN
28A MD FREDERICK            DTVPLN    DTVP0713     PLN
```

```
29A MD BALTIMORE            DTVPLN    DTVP0747     PLN
39A MD HAGERSTOWN           BMPCDT    20080528ABT  CP
23A WV ROMNEY               USERRECORD01           APP
 *Percent new DTV interference without proposal:      9.0  BPCT      20021203ACY
 *Percent new DTV interference with proposal:         9.0  BPCT      20021203ACY


Result key:      111
Scenario       47  Affected station       41
Before Analysis

Results for: 25N MD HAGERSTOWN           BPCT      20021203ACY  CP
                                   POPULATION   AREA (sq km)
   within Noise Limited Contour     1000087      20261.1
   not affected by terrain losses    668006      13837.0
   lost to NTSC IX                    54940        797.5
   lost to additional IX by ATV       34168       1046.2
   lost to all IX                     89108       1843.6

 Potential Interfering Stations Included in above Scenario    47

24N MD BALTIMORE            BLCT      19860103KG   LIC
25N NY NEW YORK             BLET      19920220KG   LIC
26N DC WASHINGTON           BMLET     20031216AAB  LIC
32N DC WASHINGTON           BLET      19801107KE   LIC
21A VA FRONT ROYAL          BLEDT     20021220ADZ  LIC
24A PA ALTOONA              BLCDT     20050603ACF  LIC
24A VA FAIRFAX              BMPEDT    20080609ACI  CP
25A PA PITTSBURGH           DTVPLN    DTVP0614     PLN
25A PA READING              BPCDT     20040518AAZ  CP
25A VA RICHMOND             DTVPLN    DTVP0622     PLN
28A MD FREDERICK            BLEDT     20050302AEG  LIC
29A MD BALTIMORE            DTVPLN    DTVP0747     PLN
39A DC WASHINGTON           DTVPLN    DTVP1082     PLN

After Analysis

Results for: 25N MD HAGERSTOWN           BPCT      20021203ACY  CP
                                   POPULATION   AREA (sq km)
   within Noise Limited Contour     1000087      20261.1
   not affected by terrain losses    668006      13837.0
   lost to NTSC IX                    54940        797.5
   lost to additional IX by ATV       34187       1056.0
   lost to all IX                     89127       1853.5

 Potential Interfering Stations Included in above Scenario    47

24N MD BALTIMORE            BLCT      19860103KG   LIC
25N NY NEW YORK             BLET      19920220KG   LIC
26N DC WASHINGTON           BMLET     20031216AAB  LIC
32N DC WASHINGTON           BLET      19801107KE   LIC
21A VA FRONT ROYAL          BLEDT     20021220ADZ  LIC
24A PA ALTOONA              BLCDT     20050603ACF  LIC
24A VA FAIRFAX              BMPEDT    20080609ACI  CP
25A PA PITTSBURGH           DTVPLN    DTVP0614     PLN
25A PA READING              BPCDT     20040518AAZ  CP
25A VA RICHMOND             DTVPLN    DTVP0622     PLN
28A MD FREDERICK            BLEDT     20050302AEG  LIC
29A MD BALTIMORE            DTVPLN    DTVP0747     PLN
39A DC WASHINGTON           DTVPLN    DTVP1082     PLN
23A WV ROMNEY               USERRECORD01           APP
 *Percent new DTV interference without proposal:      8.9  BPCT      20021203ACY
 *Percent new DTV interference with proposal:         8.9  BPCT      20021203ACY


Result key:      112
Scenario       48  Affected station       41
Before Analysis
```

```
Results for: 25N MD HAGERSTOWN           BPCT      20021203ACY  CP
                                     POPULATION   AREA (sq km)
   within Noise Limited Contour     1000087      20261.1
   not affected by terrain losses    668006      13837.0
   lost to NTSC IX                    54940        797.5
   lost to additional IX by ATV       35349       1054.1
   lost to all IX                     90289       1851.5

 Potential Interfering Stations Included in above Scenario    48

24N MD BALTIMORE            BLCT      19860103KG   LIC
25N NY NEW YORK             BLET      19920220KG   LIC
26N DC WASHINGTON           BMLET     20031216AAB  LIC
32N DC WASHINGTON           BLET      19801107KE   LIC
21A VA FRONT ROYAL          BLEDT     20021220ADZ  LIC
24A PA ALTOONA              BLCDT     20050603ACF  LIC
24A VA FAIRFAX              BMPEDT    20080609ACI  CP
25A PA PITTSBURGH           DTVPLN    DTVP0614     PLN
25A PA READING              BPCDT     20040518AAZ  CP
25A VA RICHMOND             DTVPLN    DTVP0622     PLN
28A MD FREDERICK            BLEDT     20050302AEG  LIC
29A MD BALTIMORE            DTVPLN    DTVP0747     PLN
39A MD HAGERSTOWN           BMPCDT    20080528ABT  CP

After Analysis

Results for: 25N MD HAGERSTOWN           BPCT      20021203ACY  CP
                                     POPULATION   AREA (sq km)
   within Noise Limited Contour     1000087      20261.1
   not affected by terrain losses    668006      13837.0
   lost to NTSC IX                    54940        797.5
   lost to additional IX by ATV       35368       1063.9
   lost to all IX                     90308       1861.4

 Potential Interfering Stations Included in above Scenario    48

24N MD BALTIMORE            BLCT      19860103KG   LIC
25N NY NEW YORK             BLET      19920220KG   LIC
26N DC WASHINGTON           BMLET     20031216AAB  LIC
32N DC WASHINGTON           BLET      19801107KE   LIC
21A VA FRONT ROYAL          BLEDT     20021220ADZ  LIC
24A PA ALTOONA              BLCDT     20050603ACF  LIC
24A VA FAIRFAX              BMPEDT    20080609ACI  CP
25A PA PITTSBURGH           DTVPLN    DTVP0614     PLN
25A PA READING              BPCDT     20040518AAZ  CP
25A VA RICHMOND             DTVPLN    DTVP0622     PLN
28A MD FREDERICK            BLEDT     20050302AEG  LIC
29A MD BALTIMORE            DTVPLN    DTVP0747     PLN
39A MD HAGERSTOWN           BMPCDT    20080528ABT  CP
23A WV ROMNEY               USERRECORD01           APP
 *Percent new DTV interference without proposal:      9.0  BPCT      20021203ACY
 *Percent new DTV interference with proposal:         9.0  BPCT      20021203ACY


Result key:      113
Scenario       49  Affected station       41
Before Analysis

Results for: 25N MD HAGERSTOWN           BPCT      20021203ACY  CP
                                     POPULATION   AREA (sq km)
   within Noise Limited Contour     1000087      20261.1
   not affected by terrain losses    668006      13837.0
   lost to NTSC IX                    54940        797.5
   lost to additional IX by ATV       27139        789.6
   lost to all IX                     82079       1587.0

 Potential Interfering Stations Included in above Scenario    49

24N MD BALTIMORE            BLCT      19860103KG   LIC
```

```
25N NY NEW YORK             BLET      19920220KG   LIC
26N DC WASHINGTON           BMLET     20031216AAB  LIC
32N DC WASHINGTON           BLET      19801107KE   LIC
21A VA FRONT ROYAL          BLEDT     20021220ADZ  LIC
24A PA ALTOONA              DTVPLN    DTVP0582     PLN
24A VA FAIRFAX              BMPEDT    20080609ACI  CP
25A PA PITTSBURGH           BLCDT     20041004ACS  LIC
25A PA READING              DTVPLN    DTVP0615     PLN
25A VA RICHMOND             BLCDT     20021204ABA  LIC
28A MD FREDERICK            BPEDT     20080620AHT  CP
29A MD BALTIMORE            DTVPLN    DTVP0747     PLN
39A DC WASHINGTON           DTVPLN    DTVP1082     PLN

After Analysis

Results for: 25N MD HAGERSTOWN           BPCT      20021203ACY  CP
                                   POPULATION   AREA (sq km)
   within Noise Limited Contour     1000087      20261.1
   not affected by terrain losses    668006      13837.0
   lost to NTSC IX                    54940        797.5
   lost to additional IX by ATV       27240        803.4
   lost to all IX                     82180       1600.8

 Potential Interfering Stations Included in above Scenario    49

24N MD BALTIMORE            BLCT      19860103KG   LIC
25N NY NEW YORK             BLET      19920220KG   LIC
26N DC WASHINGTON           BMLET     20031216AAB  LIC
32N DC WASHINGTON           BLET      19801107KE   LIC
21A VA FRONT ROYAL          BLEDT     20021220ADZ  LIC
24A PA ALTOONA              DTVPLN    DTVP0582     PLN
24A VA FAIRFAX              BMPEDT    20080609ACI  CP
25A PA PITTSBURGH           BLCDT     20041004ACS  LIC
25A PA READING              DTVPLN    DTVP0615     PLN
25A VA RICHMOND             BLCDT     20021204ABA  LIC
28A MD FREDERICK            BPEDT     20080620AHT  CP
29A MD BALTIMORE            DTVPLN    DTVP0747     PLN
39A DC WASHINGTON           DTVPLN    DTVP1082     PLN
23A WV ROMNEY               USERRECORD01           APP
 *Percent new DTV interference without proposal:      8.2  BPCT      20021203ACY
 *Percent new DTV interference with proposal:         8.2  BPCT      20021203ACY


Result key:      114
Scenario       50  Affected station       41
Before Analysis

Results for: 25N MD HAGERSTOWN           BPCT      20021203ACY  CP
                                   POPULATION   AREA (sq km)
   within Noise Limited Contour     1000087      20261.1
   not affected by terrain losses    668006      13837.0
   lost to NTSC IX                    54940        797.5
   lost to additional IX by ATV       28320        797.5
   lost to all IX                     83260       1594.9

 Potential Interfering Stations Included in above Scenario    50

24N MD BALTIMORE            BLCT      19860103KG   LIC
25N NY NEW YORK             BLET      19920220KG   LIC
26N DC WASHINGTON           BMLET     20031216AAB  LIC
32N DC WASHINGTON           BLET      19801107KE   LIC
21A VA FRONT ROYAL          BLEDT     20021220ADZ  LIC
24A PA ALTOONA              DTVPLN    DTVP0582     PLN
24A VA FAIRFAX              BMPEDT    20080609ACI  CP
25A PA PITTSBURGH           BLCDT     20041004ACS  LIC
25A PA READING              DTVPLN    DTVP0615     PLN
25A VA RICHMOND             BLCDT     20021204ABA  LIC
28A MD FREDERICK            BPEDT     20080620AHT  CP
29A MD BALTIMORE            DTVPLN    DTVP0747     PLN
```

```
39A MD HAGERSTOWN           BMPCDT    20080528ABT  CP

After Analysis

Results for: 25N MD HAGERSTOWN           BPCT      20021203ACY  CP
                                   POPULATION   AREA (sq km)
   within Noise Limited Contour     1000087      20261.1
   not affected by terrain losses    668006      13837.0
   lost to NTSC IX                    54940        797.5
   lost to additional IX by ATV       28421        811.3
   lost to all IX                     83361       1608.7

 Potential Interfering Stations Included in above Scenario    50

24N MD BALTIMORE            BLCT      19860103KG   LIC
25N NY NEW YORK             BLET      19920220KG   LIC
26N DC WASHINGTON           BMLET     20031216AAB  LIC
32N DC WASHINGTON           BLET      19801107KE   LIC
21A VA FRONT ROYAL          BLEDT     20021220ADZ  LIC
24A PA ALTOONA              DTVPLN    DTVP0582     PLN
24A VA FAIRFAX              BMPEDT    20080609ACI  CP
25A PA PITTSBURGH           BLCDT     20041004ACS  LIC
25A PA READING              DTVPLN    DTVP0615     PLN
25A VA RICHMOND             BLCDT     20021204ABA  LIC
28A MD FREDERICK            BPEDT     20080620AHT  CP
29A MD BALTIMORE            DTVPLN    DTVP0747     PLN
39A MD HAGERSTOWN           BMPCDT    20080528ABT  CP
23A WV ROMNEY               USERRECORD01           APP
 *Percent new DTV interference without proposal:      8.3  BPCT      20021203ACY
 *Percent new DTV interference with proposal:         8.3  BPCT      20021203ACY


Result key:      115
Scenario       51  Affected station       41
Before Analysis

Results for: 25N MD HAGERSTOWN           BPCT      20021203ACY  CP
                                   POPULATION   AREA (sq km)
   within Noise Limited Contour     1000087      20261.1
   not affected by terrain losses    668006      13837.0
   lost to NTSC IX                    54940        797.5
   lost to additional IX by ATV       27145        794.5
   lost to all IX                     82085       1591.9

 Potential Interfering Stations Included in above Scenario    51

24N MD BALTIMORE            BLCT      19860103KG   LIC
25N NY NEW YORK             BLET      19920220KG   LIC
26N DC WASHINGTON           BMLET     20031216AAB  LIC
32N DC WASHINGTON           BLET      19801107KE   LIC
21A VA FRONT ROYAL          BLEDT     20021220ADZ  LIC
24A PA ALTOONA              DTVPLN    DTVP0582     PLN
24A VA FAIRFAX              BMPEDT    20080609ACI  CP
25A PA PITTSBURGH           BLCDT     20041004ACS  LIC
25A PA READING              DTVPLN    DTVP0615     PLN
25A VA RICHMOND             BLCDT     20021204ABA  LIC
28A MD FREDERICK            DTVPLN    DTVP0713     PLN
29A MD BALTIMORE            DTVPLN    DTVP0747     PLN
39A DC WASHINGTON           DTVPLN    DTVP1082     PLN

After Analysis

Results for: 25N MD HAGERSTOWN           BPCT      20021203ACY  CP
                                   POPULATION   AREA (sq km)
   within Noise Limited Contour     1000087      20261.1
   not affected by terrain losses    668006      13837.0
   lost to NTSC IX                    54940        797.5
   lost to additional IX by ATV       27246        808.3
   lost to all IX                     82186       1605.8
```

```
 Potential Interfering Stations Included in above Scenario    51

24N MD BALTIMORE            BLCT      19860103KG   LIC
25N NY NEW YORK             BLET      19920220KG   LIC
26N DC WASHINGTON           BMLET     20031216AAB  LIC
32N DC WASHINGTON           BLET      19801107KE   LIC
21A VA FRONT ROYAL          BLEDT     20021220ADZ  LIC
24A PA ALTOONA              DTVPLN    DTVP0582     PLN
24A VA FAIRFAX              BMPEDT    20080609ACI  CP
25A PA PITTSBURGH           BLCDT     20041004ACS  LIC
25A PA READING              DTVPLN    DTVP0615     PLN
25A VA RICHMOND             BLCDT     20021204ABA  LIC
28A MD FREDERICK            DTVPLN    DTVP0713     PLN
29A MD BALTIMORE            DTVPLN    DTVP0747     PLN
39A DC WASHINGTON           DTVPLN    DTVP1082     PLN
23A WV ROMNEY               USERRECORD01           APP
 *Percent new DTV interference without proposal:      8.2  BPCT      20021203ACY
 *Percent new DTV interference with proposal:         8.2  BPCT      20021203ACY


Result key:      116
Scenario       52  Affected station       41
Before Analysis

Results for: 25N MD HAGERSTOWN           BPCT      20021203ACY  CP
                                   POPULATION   AREA (sq km)
   within Noise Limited Contour     1000087      20261.1
   not affected by terrain losses    668006      13837.0
   lost to NTSC IX                    54940        797.5
   lost to additional IX by ATV       28326        802.4
   lost to all IX                     83266       1599.8

 Potential Interfering Stations Included in above Scenario    52

24N MD BALTIMORE            BLCT      19860103KG   LIC
25N NY NEW YORK             BLET      19920220KG   LIC
26N DC WASHINGTON           BMLET     20031216AAB  LIC
32N DC WASHINGTON           BLET      19801107KE   LIC
21A VA FRONT ROYAL          BLEDT     20021220ADZ  LIC
24A PA ALTOONA              DTVPLN    DTVP0582     PLN
24A VA FAIRFAX              BMPEDT    20080609ACI  CP
25A PA PITTSBURGH           BLCDT     20041004ACS  LIC
25A PA READING              DTVPLN    DTVP0615     PLN
25A VA RICHMOND             BLCDT     20021204ABA  LIC
28A MD FREDERICK            DTVPLN    DTVP0713     PLN
29A MD BALTIMORE            DTVPLN    DTVP0747     PLN
39A MD HAGERSTOWN           BMPCDT    20080528ABT  CP

After Analysis

Results for: 25N MD HAGERSTOWN           BPCT      20021203ACY  CP
                                   POPULATION   AREA (sq km)
   within Noise Limited Contour     1000087      20261.1
   not affected by terrain losses    668006      13837.0
   lost to NTSC IX                    54940        797.5
   lost to additional IX by ATV       28427        816.2
   lost to all IX                     83367       1613.7

 Potential Interfering Stations Included in above Scenario    52

24N MD BALTIMORE            BLCT      19860103KG   LIC
25N NY NEW YORK             BLET      19920220KG   LIC
26N DC WASHINGTON           BMLET     20031216AAB  LIC
32N DC WASHINGTON           BLET      19801107KE   LIC
21A VA FRONT ROYAL          BLEDT     20021220ADZ  LIC
24A PA ALTOONA              DTVPLN    DTVP0582     PLN
24A VA FAIRFAX              BMPEDT    20080609ACI  CP
25A PA PITTSBURGH           BLCDT     20041004ACS  LIC
```

```
25A PA READING              DTVPLN    DTVP0615     PLN
25A VA RICHMOND             BLCDT     20021204ABA  LIC
28A MD FREDERICK            DTVPLN    DTVP0713     PLN
29A MD BALTIMORE            DTVPLN    DTVP0747     PLN
39A MD HAGERSTOWN           BMPCDT    20080528ABT  CP
23A WV ROMNEY               USERRECORD01           APP
 *Percent new DTV interference without proposal:      8.3  BPCT      20021203ACY
 *Percent new DTV interference with proposal:         8.3  BPCT      20021203ACY


Result key:      117
Scenario       53  Affected station       41
Before Analysis

Results for: 25N MD HAGERSTOWN           BPCT      20021203ACY  CP
                                   POPULATION   AREA (sq km)
   within Noise Limited Contour     1000087      20261.1
   not affected by terrain losses    668006      13837.0
   lost to NTSC IX                    54940        797.5
   lost to additional IX by ATV       27139        789.6
   lost to all IX                     82079       1587.0

 Potential Interfering Stations Included in above Scenario    53

24N MD BALTIMORE            BLCT      19860103KG   LIC
25N NY NEW YORK             BLET      19920220KG   LIC
26N DC WASHINGTON           BMLET     20031216AAB  LIC
32N DC WASHINGTON           BLET      19801107KE   LIC
21A VA FRONT ROYAL          BLEDT     20021220ADZ  LIC
24A PA ALTOONA              DTVPLN    DTVP0582     PLN
24A VA FAIRFAX              BMPEDT    20080609ACI  CP
25A PA PITTSBURGH           BLCDT     20041004ACS  LIC
25A PA READING              DTVPLN    DTVP0615     PLN
25A VA RICHMOND             BLCDT     20021204ABA  LIC
28A MD FREDERICK            BLEDT     20050302AEG  LIC
29A MD BALTIMORE            DTVPLN    DTVP0747     PLN
39A DC WASHINGTON           DTVPLN    DTVP1082     PLN

After Analysis

Results for: 25N MD HAGERSTOWN           BPCT      20021203ACY  CP
                                   POPULATION   AREA (sq km)
   within Noise Limited Contour     1000087      20261.1
   not affected by terrain losses    668006      13837.0
   lost to NTSC IX                    54940        797.5
   lost to additional IX by ATV       27240        803.4
   lost to all IX                     82180       1600.8

 Potential Interfering Stations Included in above Scenario    53

24N MD BALTIMORE            BLCT      19860103KG   LIC
25N NY NEW YORK             BLET      19920220KG   LIC
26N DC WASHINGTON           BMLET     20031216AAB  LIC
32N DC WASHINGTON           BLET      19801107KE   LIC
21A VA FRONT ROYAL          BLEDT     20021220ADZ  LIC
24A PA ALTOONA              DTVPLN    DTVP0582     PLN
24A VA FAIRFAX              BMPEDT    20080609ACI  CP
25A PA PITTSBURGH           BLCDT     20041004ACS  LIC
25A PA READING              DTVPLN    DTVP0615     PLN
25A VA RICHMOND             BLCDT     20021204ABA  LIC
28A MD FREDERICK            BLEDT     20050302AEG  LIC
29A MD BALTIMORE            DTVPLN    DTVP0747     PLN
39A DC WASHINGTON           DTVPLN    DTVP1082     PLN
23A WV ROMNEY               USERRECORD01           APP
 *Percent new DTV interference without proposal:      8.2  BPCT      20021203ACY
 *Percent new DTV interference with proposal:         8.2  BPCT      20021203ACY


Result key:      118
```

```
Scenario       54  Affected station       41
Before Analysis

Results for: 25N MD HAGERSTOWN           BPCT      20021203ACY  CP
                                   POPULATION   AREA (sq km)
   within Noise Limited Contour     1000087      20261.1
   not affected by terrain losses    668006      13837.0
   lost to NTSC IX                    54940        797.5
   lost to additional IX by ATV       28320        797.5
   lost to all IX                     83260       1594.9

 Potential Interfering Stations Included in above Scenario    54

24N MD BALTIMORE            BLCT      19860103KG   LIC
25N NY NEW YORK             BLET      19920220KG   LIC
26N DC WASHINGTON           BMLET     20031216AAB  LIC
32N DC WASHINGTON           BLET      19801107KE   LIC
21A VA FRONT ROYAL          BLEDT     20021220ADZ  LIC
24A PA ALTOONA              DTVPLN    DTVP0582     PLN
24A VA FAIRFAX              BMPEDT    20080609ACI  CP
25A PA PITTSBURGH           BLCDT     20041004ACS  LIC
25A PA READING              DTVPLN    DTVP0615     PLN
25A VA RICHMOND             BLCDT     20021204ABA  LIC
28A MD FREDERICK            BLEDT     20050302AEG  LIC
29A MD BALTIMORE            DTVPLN    DTVP0747     PLN
39A MD HAGERSTOWN           BMPCDT    20080528ABT  CP

After Analysis

Results for: 25N MD HAGERSTOWN           BPCT      20021203ACY  CP
                                   POPULATION   AREA (sq km)
   within Noise Limited Contour     1000087      20261.1
   not affected by terrain losses    668006      13837.0
   lost to NTSC IX                    54940        797.5
   lost to additional IX by ATV       28421        811.3
   lost to all IX                     83361       1608.7

 Potential Interfering Stations Included in above Scenario    54

24N MD BALTIMORE            BLCT      19860103KG   LIC
25N NY NEW YORK             BLET      19920220KG   LIC
26N DC WASHINGTON           BMLET     20031216AAB  LIC
32N DC WASHINGTON           BLET      19801107KE   LIC
21A VA FRONT ROYAL          BLEDT     20021220ADZ  LIC
24A PA ALTOONA              DTVPLN    DTVP0582     PLN
24A VA FAIRFAX              BMPEDT    20080609ACI  CP
25A PA PITTSBURGH           BLCDT     20041004ACS  LIC
25A PA READING              DTVPLN    DTVP0615     PLN
25A VA RICHMOND             BLCDT     20021204ABA  LIC
28A MD FREDERICK            BLEDT     20050302AEG  LIC
29A MD BALTIMORE            DTVPLN    DTVP0747     PLN
39A MD HAGERSTOWN           BMPCDT    20080528ABT  CP
23A WV ROMNEY               USERRECORD01           APP
 *Percent new DTV interference without proposal:      8.3  BPCT      20021203ACY
 *Percent new DTV interference with proposal:         8.3  BPCT      20021203ACY


Result key:      119
Scenario       55  Affected station       41
Before Analysis

Results for: 25N MD HAGERSTOWN           BPCT      20021203ACY  CP
                                   POPULATION   AREA (sq km)
   within Noise Limited Contour     1000087      20261.1
   not affected by terrain losses    668006      13837.0
   lost to NTSC IX                    54940        797.5
   lost to additional IX by ATV       32745       1018.5
   lost to all IX                     87685       1816.0
```

```
 Potential Interfering Stations Included in above Scenario    55

24N MD BALTIMORE            BLCT      19860103KG   LIC
25N NY NEW YORK             BLET      19920220KG   LIC
26N DC WASHINGTON           BMLET     20031216AAB  LIC
32N DC WASHINGTON           BLET      19801107KE   LIC
21A VA FRONT ROYAL          BLEDT     20021220ADZ  LIC
24A PA ALTOONA              DTVPLN    DTVP0582     PLN
24A VA FAIRFAX              BMPEDT    20080609ACI  CP
25A PA PITTSBURGH           BLCDT     20041004ACS  LIC
25A PA READING              DTVPLN    DTVP0615     PLN
25A VA RICHMOND             DTVPLN    DTVP0622     PLN
28A MD FREDERICK            BPEDT     20080620AHT  CP
29A MD BALTIMORE            DTVPLN    DTVP0747     PLN
39A DC WASHINGTON           DTVPLN    DTVP1082     PLN

After Analysis

Results for: 25N MD HAGERSTOWN           BPCT      20021203ACY  CP
                                  POPULATION   AREA (sq km)
   within Noise Limited Contour     1000087      20261.1
   not affected by terrain losses    668006      13837.0
   lost to NTSC IX                    54940        797.5
   lost to additional IX by ATV       32846       1031.4
   lost to all IX                     87786       1828.8

 Potential Interfering Stations Included in above Scenario    55

24N MD BALTIMORE            BLCT      19860103KG   LIC
25N NY NEW YORK             BLET      19920220KG   LIC
26N DC WASHINGTON           BMLET     20031216AAB  LIC
32N DC WASHINGTON           BLET      19801107KE   LIC
21A VA FRONT ROYAL          BLEDT     20021220ADZ  LIC
24A PA ALTOONA              DTVPLN    DTVP0582     PLN
24A VA FAIRFAX              BMPEDT    20080609ACI  CP
25A PA PITTSBURGH           BLCDT     20041004ACS  LIC
25A PA READING              DTVPLN    DTVP0615     PLN
25A VA RICHMOND             DTVPLN    DTVP0622     PLN
28A MD FREDERICK            BPEDT     20080620AHT  CP
29A MD BALTIMORE            DTVPLN    DTVP0747     PLN
39A DC WASHINGTON           DTVPLN    DTVP1082     PLN
23A WV ROMNEY               USERRECORD01           APP
 *Percent new DTV interference without proposal:      8.8  BPCT      20021203ACY
 *Percent new DTV interference with proposal:         8.8  BPCT      20021203ACY


Result key:      120
Scenario       56  Affected station       41
Before Analysis

Results for: 25N MD HAGERSTOWN           BPCT      20021203ACY  CP
                                  POPULATION   AREA (sq km)
   within Noise Limited Contour     1000087      20261.1
   not affected by terrain losses    668006      13837.0
   lost to NTSC IX                    54940        797.5
   lost to additional IX by ATV       33926       1026.4
   lost to all IX                     88866       1823.9

 Potential Interfering Stations Included in above Scenario    56

24N MD BALTIMORE            BLCT      19860103KG   LIC
25N NY NEW YORK             BLET      19920220KG   LIC
26N DC WASHINGTON           BMLET     20031216AAB  LIC
32N DC WASHINGTON           BLET      19801107KE   LIC
21A VA FRONT ROYAL          BLEDT     20021220ADZ  LIC
24A PA ALTOONA              DTVPLN    DTVP0582     PLN
24A VA FAIRFAX              BMPEDT    20080609ACI  CP
25A PA PITTSBURGH           BLCDT     20041004ACS  LIC
25A PA READING              DTVPLN    DTVP0615     PLN
```

```
25A VA RICHMOND             DTVPLN    DTVP0622     PLN
28A MD FREDERICK            BPEDT     20080620AHT  CP
29A MD BALTIMORE            DTVPLN    DTVP0747     PLN
39A MD HAGERSTOWN           BMPCDT    20080528ABT  CP

After Analysis

Results for: 25N MD HAGERSTOWN           BPCT      20021203ACY  CP
                                   POPULATION   AREA (sq km)
   within Noise Limited Contour     1000087      20261.1
   not affected by terrain losses    668006      13837.0
   lost to NTSC IX                    54940        797.5
   lost to additional IX by ATV       34027       1039.3
   lost to all IX                     88967       1836.7

 Potential Interfering Stations Included in above Scenario    56

24N MD BALTIMORE            BLCT      19860103KG   LIC
25N NY NEW YORK             BLET      19920220KG   LIC
26N DC WASHINGTON           BMLET     20031216AAB  LIC
32N DC WASHINGTON           BLET      19801107KE   LIC
21A VA FRONT ROYAL          BLEDT     20021220ADZ  LIC
24A PA ALTOONA              DTVPLN    DTVP0582     PLN
24A VA FAIRFAX              BMPEDT    20080609ACI  CP
25A PA PITTSBURGH           BLCDT     20041004ACS  LIC
25A PA READING              DTVPLN    DTVP0615     PLN
25A VA RICHMOND             DTVPLN    DTVP0622     PLN
28A MD FREDERICK            BPEDT     20080620AHT  CP
29A MD BALTIMORE            DTVPLN    DTVP0747     PLN
39A MD HAGERSTOWN           BMPCDT    20080528ABT  CP
23A WV ROMNEY               USERRECORD01           APP
 *Percent new DTV interference without proposal:      8.9  BPCT      20021203ACY
 *Percent new DTV interference with proposal:         8.9  BPCT      20021203ACY


Result key:      121
Scenario       57  Affected station       41
Before Analysis

Results for: 25N MD HAGERSTOWN           BPCT      20021203ACY  CP
                                   POPULATION   AREA (sq km)
   within Noise Limited Contour     1000087      20261.1
   not affected by terrain losses    668006      13837.0
   lost to NTSC IX                    54940        797.5
   lost to additional IX by ATV       32757       1022.5
   lost to all IX                     87697       1819.9

 Potential Interfering Stations Included in above Scenario    57

24N MD BALTIMORE            BLCT      19860103KG   LIC
25N NY NEW YORK             BLET      19920220KG   LIC
26N DC WASHINGTON           BMLET     20031216AAB  LIC
32N DC WASHINGTON           BLET      19801107KE   LIC
21A VA FRONT ROYAL          BLEDT     20021220ADZ  LIC
24A PA ALTOONA              DTVPLN    DTVP0582     PLN
24A VA FAIRFAX              BMPEDT    20080609ACI  CP
25A PA PITTSBURGH           BLCDT     20041004ACS  LIC
25A PA READING              DTVPLN    DTVP0615     PLN
25A VA RICHMOND             DTVPLN    DTVP0622     PLN
28A MD FREDERICK            DTVPLN    DTVP0713     PLN
29A MD BALTIMORE            DTVPLN    DTVP0747     PLN
39A DC WASHINGTON           DTVPLN    DTVP1082     PLN

After Analysis

Results for: 25N MD HAGERSTOWN           BPCT      20021203ACY  CP
                                   POPULATION   AREA (sq km)
   within Noise Limited Contour     1000087      20261.1
   not affected by terrain losses    668006      13837.0
```

```
   lost to NTSC IX                    54940        797.5
   lost to additional IX by ATV       32858       1035.3
   lost to all IX                     87798       1832.8

 Potential Interfering Stations Included in above Scenario    57

24N MD BALTIMORE            BLCT      19860103KG   LIC
25N NY NEW YORK             BLET      19920220KG   LIC
26N DC WASHINGTON           BMLET     20031216AAB  LIC
32N DC WASHINGTON           BLET      19801107KE   LIC
21A VA FRONT ROYAL          BLEDT     20021220ADZ  LIC
24A PA ALTOONA              DTVPLN    DTVP0582     PLN
24A VA FAIRFAX              BMPEDT    20080609ACI  CP
25A PA PITTSBURGH           BLCDT     20041004ACS  LIC
25A PA READING              DTVPLN    DTVP0615     PLN
25A VA RICHMOND             DTVPLN    DTVP0622     PLN
28A MD FREDERICK            DTVPLN    DTVP0713     PLN
29A MD BALTIMORE            DTVPLN    DTVP0747     PLN
39A DC WASHINGTON           DTVPLN    DTVP1082     PLN
23A WV ROMNEY               USERRECORD01           APP
 *Percent new DTV interference without proposal:      8.8  BPCT      20021203ACY
 *Percent new DTV interference with proposal:         8.8  BPCT      20021203ACY


Result key:      122
Scenario       58  Affected station       41
Before Analysis

Results for: 25N MD HAGERSTOWN           BPCT      20021203ACY  CP
                                   POPULATION   AREA (sq km)
   within Noise Limited Contour     1000087      20261.1
   not affected by terrain losses    668006      13837.0
   lost to NTSC IX                    54940        797.5
   lost to additional IX by ATV       33938       1030.4
   lost to all IX                     88878       1827.8

 Potential Interfering Stations Included in above Scenario    58

24N MD BALTIMORE            BLCT      19860103KG   LIC
25N NY NEW YORK             BLET      19920220KG   LIC
26N DC WASHINGTON           BMLET     20031216AAB  LIC
32N DC WASHINGTON           BLET      19801107KE   LIC
21A VA FRONT ROYAL          BLEDT     20021220ADZ  LIC
24A PA ALTOONA              DTVPLN    DTVP0582     PLN
24A VA FAIRFAX              BMPEDT    20080609ACI  CP
25A PA PITTSBURGH           BLCDT     20041004ACS  LIC
25A PA READING              DTVPLN    DTVP0615     PLN
25A VA RICHMOND             DTVPLN    DTVP0622     PLN
28A MD FREDERICK            DTVPLN    DTVP0713     PLN
29A MD BALTIMORE            DTVPLN    DTVP0747     PLN
39A MD HAGERSTOWN           BMPCDT    20080528ABT  CP

After Analysis

Results for: 25N MD HAGERSTOWN           BPCT      20021203ACY  CP
                                   POPULATION   AREA (sq km)
   within Noise Limited Contour     1000087      20261.1
   not affected by terrain losses    668006      13837.0
   lost to NTSC IX                    54940        797.5
   lost to additional IX by ATV       34039       1043.2
   lost to all IX                     88979       1840.7

 Potential Interfering Stations Included in above Scenario    58

24N MD BALTIMORE            BLCT      19860103KG   LIC
25N NY NEW YORK             BLET      19920220KG   LIC
26N DC WASHINGTON           BMLET     20031216AAB  LIC
32N DC WASHINGTON           BLET      19801107KE   LIC
21A VA FRONT ROYAL          BLEDT     20021220ADZ  LIC
```

```
24A PA ALTOONA              DTVPLN    DTVP0582     PLN
24A VA FAIRFAX              BMPEDT    20080609ACI  CP
25A PA PITTSBURGH           BLCDT     20041004ACS  LIC
25A PA READING              DTVPLN    DTVP0615     PLN
25A VA RICHMOND             DTVPLN    DTVP0622     PLN
28A MD FREDERICK            DTVPLN    DTVP0713     PLN
29A MD BALTIMORE            DTVPLN    DTVP0747     PLN
39A MD HAGERSTOWN           BMPCDT    20080528ABT  CP
23A WV ROMNEY               USERRECORD01           APP
 *Percent new DTV interference without proposal:      8.9  BPCT      20021203ACY
 *Percent new DTV interference with proposal:         8.9  BPCT      20021203ACY


Result key:      123
Scenario       59  Affected station       41
Before Analysis

Results for: 25N MD HAGERSTOWN           BPCT      20021203ACY  CP
                                   POPULATION   AREA (sq km)
   within Noise Limited Contour     1000087      20261.1
   not affected by terrain losses    668006      13837.0
   lost to NTSC IX                    54940        797.5
   lost to additional IX by ATV       32745       1018.5
   lost to all IX                     87685       1816.0

 Potential Interfering Stations Included in above Scenario    59

24N MD BALTIMORE            BLCT      19860103KG   LIC
25N NY NEW YORK             BLET      19920220KG   LIC
26N DC WASHINGTON           BMLET     20031216AAB  LIC
32N DC WASHINGTON           BLET      19801107KE   LIC
21A VA FRONT ROYAL          BLEDT     20021220ADZ  LIC
24A PA ALTOONA              DTVPLN    DTVP0582     PLN
24A VA FAIRFAX              BMPEDT    20080609ACI  CP
25A PA PITTSBURGH           BLCDT     20041004ACS  LIC
25A PA READING              DTVPLN    DTVP0615     PLN
25A VA RICHMOND             DTVPLN    DTVP0622     PLN
28A MD FREDERICK            BLEDT     20050302AEG  LIC
29A MD BALTIMORE            DTVPLN    DTVP0747     PLN
39A DC WASHINGTON           DTVPLN    DTVP1082     PLN

After Analysis

Results for: 25N MD HAGERSTOWN           BPCT      20021203ACY  CP
                                   POPULATION   AREA (sq km)
   within Noise Limited Contour     1000087      20261.1
   not affected by terrain losses    668006      13837.0
   lost to NTSC IX                    54940        797.5
   lost to additional IX by ATV       32846       1031.4
   lost to all IX                     87786       1828.8

 Potential Interfering Stations Included in above Scenario    59

24N MD BALTIMORE            BLCT      19860103KG   LIC
25N NY NEW YORK             BLET      19920220KG   LIC
26N DC WASHINGTON           BMLET     20031216AAB  LIC
32N DC WASHINGTON           BLET      19801107KE   LIC
21A VA FRONT ROYAL          BLEDT     20021220ADZ  LIC
24A PA ALTOONA              DTVPLN    DTVP0582     PLN
24A VA FAIRFAX              BMPEDT    20080609ACI  CP
25A PA PITTSBURGH           BLCDT     20041004ACS  LIC
25A PA READING              DTVPLN    DTVP0615     PLN
25A VA RICHMOND             DTVPLN    DTVP0622     PLN
28A MD FREDERICK            BLEDT     20050302AEG  LIC
29A MD BALTIMORE            DTVPLN    DTVP0747     PLN
39A DC WASHINGTON           DTVPLN    DTVP1082     PLN
23A WV ROMNEY               USERRECORD01           APP
 *Percent new DTV interference without proposal:      8.8  BPCT      20021203ACY
 *Percent new DTV interference with proposal:         8.8  BPCT      20021203ACY
```

```
Result key:      124
Scenario       60  Affected station       41
Before Analysis

Results for: 25N MD HAGERSTOWN           BPCT      20021203ACY  CP
                                     POPULATION   AREA (sq km)
   within Noise Limited Contour     1000087      20261.1
   not affected by terrain losses    668006      13837.0
   lost to NTSC IX                    54940        797.5
   lost to additional IX by ATV       33926       1026.4
   lost to all IX                     88866       1823.9

 Potential Interfering Stations Included in above Scenario    60

24N MD BALTIMORE            BLCT      19860103KG   LIC
25N NY NEW YORK             BLET      19920220KG   LIC
26N DC WASHINGTON           BMLET     20031216AAB  LIC
32N DC WASHINGTON           BLET      19801107KE   LIC
21A VA FRONT ROYAL          BLEDT     20021220ADZ  LIC
24A PA ALTOONA              DTVPLN    DTVP0582     PLN
24A VA FAIRFAX              BMPEDT    20080609ACI  CP
25A PA PITTSBURGH           BLCDT     20041004ACS  LIC
25A PA READING              DTVPLN    DTVP0615     PLN
25A VA RICHMOND             DTVPLN    DTVP0622     PLN
28A MD FREDERICK            BLEDT     20050302AEG  LIC
29A MD BALTIMORE            DTVPLN    DTVP0747     PLN
39A MD HAGERSTOWN           BMPCDT    20080528ABT  CP

After Analysis

Results for: 25N MD HAGERSTOWN           BPCT      20021203ACY  CP
                                     POPULATION   AREA (sq km)
   within Noise Limited Contour     1000087      20261.1
   not affected by terrain losses    668006      13837.0
   lost to NTSC IX                    54940        797.5
   lost to additional IX by ATV       34027       1039.3
   lost to all IX                     88967       1836.7

 Potential Interfering Stations Included in above Scenario    60

24N MD BALTIMORE            BLCT      19860103KG   LIC
25N NY NEW YORK             BLET      19920220KG   LIC
26N DC WASHINGTON           BMLET     20031216AAB  LIC
32N DC WASHINGTON           BLET      19801107KE   LIC
21A VA FRONT ROYAL          BLEDT     20021220ADZ  LIC
24A PA ALTOONA              DTVPLN    DTVP0582     PLN
24A VA FAIRFAX              BMPEDT    20080609ACI  CP
25A PA PITTSBURGH           BLCDT     20041004ACS  LIC
25A PA READING              DTVPLN    DTVP0615     PLN
25A VA RICHMOND             DTVPLN    DTVP0622     PLN
28A MD FREDERICK            BLEDT     20050302AEG  LIC
29A MD BALTIMORE            DTVPLN    DTVP0747     PLN
39A MD HAGERSTOWN           BMPCDT    20080528ABT  CP
23A WV ROMNEY               USERRECORD01           APP
 *Percent new DTV interference without proposal:      8.9  BPCT      20021203ACY
 *Percent new DTV interference with proposal:         8.9  BPCT      20021203ACY


Result key:      125
Scenario       61  Affected station       41
Before Analysis

Results for: 25N MD HAGERSTOWN           BPCT      20021203ACY  CP
                                     POPULATION   AREA (sq km)
   within Noise Limited Contour     1000087      20261.1
   not affected by terrain losses    668006      13837.0
   lost to NTSC IX                    54940        797.5
```

```
   lost to additional IX by ATV       28852        830.0
   lost to all IX                     83792       1627.5

 Potential Interfering Stations Included in above Scenario    61

24N MD BALTIMORE            BLCT      19860103KG   LIC
25N NY NEW YORK             BLET      19920220KG   LIC
26N DC WASHINGTON           BMLET     20031216AAB  LIC
32N DC WASHINGTON           BLET      19801107KE   LIC
21A VA FRONT ROYAL          BLEDT     20021220ADZ  LIC
24A PA ALTOONA              DTVPLN    DTVP0582     PLN
24A VA FAIRFAX              BMPEDT    20080609ACI  CP
25A PA PITTSBURGH           BLCDT     20041004ACS  LIC
25A PA READING              BPCDT     20040518AAZ  CP
25A VA RICHMOND             BLCDT     20021204ABA  LIC
28A MD FREDERICK            BPEDT     20080620AHT  CP
29A MD BALTIMORE            DTVPLN    DTVP0747     PLN
39A DC WASHINGTON           DTVPLN    DTVP1082     PLN

After Analysis

Results for: 25N MD HAGERSTOWN           BPCT      20021203ACY  CP
                                   POPULATION   AREA (sq km)
   within Noise Limited Contour     1000087      20261.1
   not affected by terrain losses    668006      13837.0
   lost to NTSC IX                    54940        797.5
   lost to additional IX by ATV       28871        838.9
   lost to all IX                     83811       1636.4

 Potential Interfering Stations Included in above Scenario    61

24N MD BALTIMORE            BLCT      19860103KG   LIC
25N NY NEW YORK             BLET      19920220KG   LIC
26N DC WASHINGTON           BMLET     20031216AAB  LIC
32N DC WASHINGTON           BLET      19801107KE   LIC
21A VA FRONT ROYAL          BLEDT     20021220ADZ  LIC
24A PA ALTOONA              DTVPLN    DTVP0582     PLN
24A VA FAIRFAX              BMPEDT    20080609ACI  CP
25A PA PITTSBURGH           BLCDT     20041004ACS  LIC
25A PA READING              BPCDT     20040518AAZ  CP
25A VA RICHMOND             BLCDT     20021204ABA  LIC
28A MD FREDERICK            BPEDT     20080620AHT  CP
29A MD BALTIMORE            DTVPLN    DTVP0747     PLN
39A DC WASHINGTON           DTVPLN    DTVP1082     PLN
23A WV ROMNEY               USERRECORD01           APP
 *Percent new DTV interference without proposal:      8.4  BPCT      20021203ACY
 *Percent new DTV interference with proposal:         8.4  BPCT      20021203ACY


Result key:      126
Scenario       62  Affected station       41
Before Analysis

Results for: 25N MD HAGERSTOWN           BPCT      20021203ACY  CP
                                   POPULATION   AREA (sq km)
   within Noise Limited Contour     1000087      20261.1
   not affected by terrain losses    668006      13837.0
   lost to NTSC IX                    54940        797.5
   lost to additional IX by ATV       30033        837.9
   lost to all IX                     84973       1635.4

 Potential Interfering Stations Included in above Scenario    62

24N MD BALTIMORE            BLCT      19860103KG   LIC
25N NY NEW YORK             BLET      19920220KG   LIC
26N DC WASHINGTON           BMLET     20031216AAB  LIC
32N DC WASHINGTON           BLET      19801107KE   LIC
21A VA FRONT ROYAL          BLEDT     20021220ADZ  LIC
24A PA ALTOONA              DTVPLN    DTVP0582     PLN
```

```
24A VA FAIRFAX              BMPEDT    20080609ACI  CP
25A PA PITTSBURGH           BLCDT     20041004ACS  LIC
25A PA READING              BPCDT     20040518AAZ  CP
25A VA RICHMOND             BLCDT     20021204ABA  LIC
28A MD FREDERICK            BPEDT     20080620AHT  CP
29A MD BALTIMORE            DTVPLN    DTVP0747     PLN
39A MD HAGERSTOWN           BMPCDT    20080528ABT  CP

After Analysis

Results for: 25N MD HAGERSTOWN           BPCT      20021203ACY  CP
                                  POPULATION   AREA (sq km)
   within Noise Limited Contour     1000087      20261.1
   not affected by terrain losses    668006      13837.0
   lost to NTSC IX                    54940        797.5
   lost to additional IX by ATV       30052        846.8
   lost to all IX                     84992       1644.3

 Potential Interfering Stations Included in above Scenario    62

24N MD BALTIMORE            BLCT      19860103KG   LIC
25N NY NEW YORK             BLET      19920220KG   LIC
26N DC WASHINGTON           BMLET     20031216AAB  LIC
32N DC WASHINGTON           BLET      19801107KE   LIC
21A VA FRONT ROYAL          BLEDT     20021220ADZ  LIC
24A PA ALTOONA              DTVPLN    DTVP0582     PLN
24A VA FAIRFAX              BMPEDT    20080609ACI  CP
25A PA PITTSBURGH           BLCDT     20041004ACS  LIC
25A PA READING              BPCDT     20040518AAZ  CP
25A VA RICHMOND             BLCDT     20021204ABA  LIC
28A MD FREDERICK            BPEDT     20080620AHT  CP
29A MD BALTIMORE            DTVPLN    DTVP0747     PLN
39A MD HAGERSTOWN           BMPCDT    20080528ABT  CP
23A WV ROMNEY               USERRECORD01           APP
 *Percent new DTV interference without proposal:      8.5  BPCT      20021203ACY
 *Percent new DTV interference with proposal:         8.5  BPCT      20021203ACY


Result key:      127
Scenario       63  Affected station       41
Before Analysis

Results for: 25N MD HAGERSTOWN           BPCT      20021203ACY  CP
                                  POPULATION   AREA (sq km)
   within Noise Limited Contour     1000087      20261.1
   not affected by terrain losses    668006      13837.0
   lost to NTSC IX                    54940        797.5
   lost to additional IX by ATV       28858        835.0
   lost to all IX                     83798       1632.4

 Potential Interfering Stations Included in above Scenario    63

24N MD BALTIMORE            BLCT      19860103KG   LIC
25N NY NEW YORK             BLET      19920220KG   LIC
26N DC WASHINGTON           BMLET     20031216AAB  LIC
32N DC WASHINGTON           BLET      19801107KE   LIC
21A VA FRONT ROYAL          BLEDT     20021220ADZ  LIC
24A PA ALTOONA              DTVPLN    DTVP0582     PLN
24A VA FAIRFAX              BMPEDT    20080609ACI  CP
25A PA PITTSBURGH           BLCDT     20041004ACS  LIC
25A PA READING              BPCDT     20040518AAZ  CP
25A VA RICHMOND             BLCDT     20021204ABA  LIC
28A MD FREDERICK            DTVPLN    DTVP0713     PLN
29A MD BALTIMORE            DTVPLN    DTVP0747     PLN
39A DC WASHINGTON           DTVPLN    DTVP1082     PLN

After Analysis

Results for: 25N MD HAGERSTOWN           BPCT      20021203ACY  CP
```

```
                                POPULATION   AREA (sq km)
   within Noise Limited Contour     1000087      20261.1
   not affected by terrain losses    668006      13837.0
   lost to NTSC IX                    54940        797.5
   lost to additional IX by ATV       28877        843.8
   lost to all IX                     83817       1641.3

 Potential Interfering Stations Included in above Scenario    63

24N MD BALTIMORE            BLCT      19860103KG   LIC
25N NY NEW YORK             BLET      19920220KG   LIC
26N DC WASHINGTON           BMLET     20031216AAB  LIC
32N DC WASHINGTON           BLET      19801107KE   LIC
21A VA FRONT ROYAL          BLEDT     20021220ADZ  LIC
24A PA ALTOONA              DTVPLN    DTVP0582     PLN
24A VA FAIRFAX              BMPEDT    20080609ACI  CP
25A PA PITTSBURGH           BLCDT     20041004ACS  LIC
25A PA READING              BPCDT     20040518AAZ  CP
25A VA RICHMOND             BLCDT     20021204ABA  LIC
28A MD FREDERICK            DTVPLN    DTVP0713     PLN
29A MD BALTIMORE            DTVPLN    DTVP0747     PLN
39A DC WASHINGTON           DTVPLN    DTVP1082     PLN
23A WV ROMNEY               USERRECORD01           APP
 *Percent new DTV interference without proposal:      8.4  BPCT      20021203ACY
 *Percent new DTV interference with proposal:         8.4  BPCT      20021203ACY


Result key:      128
Scenario       64  Affected station       41
Before Analysis

Results for: 25N MD HAGERSTOWN           BPCT      20021203ACY  CP
                                POPULATION   AREA (sq km)
   within Noise Limited Contour     1000087      20261.1
   not affected by terrain losses    668006      13837.0
   lost to NTSC IX                    54940        797.5
   lost to additional IX by ATV       30039        842.9
   lost to all IX                     84979       1640.3

 Potential Interfering Stations Included in above Scenario    64

24N MD BALTIMORE            BLCT      19860103KG   LIC
25N NY NEW YORK             BLET      19920220KG   LIC
26N DC WASHINGTON           BMLET     20031216AAB  LIC
32N DC WASHINGTON           BLET      19801107KE   LIC
21A VA FRONT ROYAL          BLEDT     20021220ADZ  LIC
24A PA ALTOONA              DTVPLN    DTVP0582     PLN
24A VA FAIRFAX              BMPEDT    20080609ACI  CP
25A PA PITTSBURGH           BLCDT     20041004ACS  LIC
25A PA READING              BPCDT     20040518AAZ  CP
25A VA RICHMOND             BLCDT     20021204ABA  LIC
28A MD FREDERICK            DTVPLN    DTVP0713     PLN
29A MD BALTIMORE            DTVPLN    DTVP0747     PLN
39A MD HAGERSTOWN           BMPCDT    20080528ABT  CP

After Analysis

Results for: 25N MD HAGERSTOWN           BPCT      20021203ACY  CP
                                POPULATION   AREA (sq km)
   within Noise Limited Contour     1000087      20261.1
   not affected by terrain losses    668006      13837.0
   lost to NTSC IX                    54940        797.5
   lost to additional IX by ATV       30058        851.7
   lost to all IX                     84998       1649.2

 Potential Interfering Stations Included in above Scenario    64

24N MD BALTIMORE            BLCT      19860103KG   LIC
25N NY NEW YORK             BLET      19920220KG   LIC
```

```
26N DC WASHINGTON           BMLET     20031216AAB  LIC
32N DC WASHINGTON           BLET      19801107KE   LIC
21A VA FRONT ROYAL          BLEDT     20021220ADZ  LIC
24A PA ALTOONA              DTVPLN    DTVP0582     PLN
24A VA FAIRFAX              BMPEDT    20080609ACI  CP
25A PA PITTSBURGH           BLCDT     20041004ACS  LIC
25A PA READING              BPCDT     20040518AAZ  CP
25A VA RICHMOND             BLCDT     20021204ABA  LIC
28A MD FREDERICK            DTVPLN    DTVP0713     PLN
29A MD BALTIMORE            DTVPLN    DTVP0747     PLN
39A MD HAGERSTOWN           BMPCDT    20080528ABT  CP
23A WV ROMNEY               USERRECORD01           APP
 *Percent new DTV interference without proposal:      8.5  BPCT      20021203ACY
 *Percent new DTV interference with proposal:         8.5  BPCT      20021203ACY


Result key:      129
Scenario       65  Affected station       41
Before Analysis

Results for: 25N MD HAGERSTOWN           BPCT      20021203ACY  CP
                                   POPULATION   AREA (sq km)
   within Noise Limited Contour     1000087      20261.1
   not affected by terrain losses    668006      13837.0
   lost to NTSC IX                    54940        797.5
   lost to additional IX by ATV       28852        830.0
   lost to all IX                     83792       1627.5

 Potential Interfering Stations Included in above Scenario    65

24N MD BALTIMORE            BLCT      19860103KG   LIC
25N NY NEW YORK             BLET      19920220KG   LIC
26N DC WASHINGTON           BMLET     20031216AAB  LIC
32N DC WASHINGTON           BLET      19801107KE   LIC
21A VA FRONT ROYAL          BLEDT     20021220ADZ  LIC
24A PA ALTOONA              DTVPLN    DTVP0582     PLN
24A VA FAIRFAX              BMPEDT    20080609ACI  CP
25A PA PITTSBURGH           BLCDT     20041004ACS  LIC
25A PA READING              BPCDT     20040518AAZ  CP
25A VA RICHMOND             BLCDT     20021204ABA  LIC
28A MD FREDERICK            BLEDT     20050302AEG  LIC
29A MD BALTIMORE            DTVPLN    DTVP0747     PLN
39A DC WASHINGTON           DTVPLN    DTVP1082     PLN

After Analysis

Results for: 25N MD HAGERSTOWN           BPCT      20021203ACY  CP
                                   POPULATION   AREA (sq km)
   within Noise Limited Contour     1000087      20261.1
   not affected by terrain losses    668006      13837.0
   lost to NTSC IX                    54940        797.5
   lost to additional IX by ATV       28871        838.9
   lost to all IX                     83811       1636.4

 Potential Interfering Stations Included in above Scenario    65

24N MD BALTIMORE            BLCT      19860103KG   LIC
25N NY NEW YORK             BLET      19920220KG   LIC
26N DC WASHINGTON           BMLET     20031216AAB  LIC
32N DC WASHINGTON           BLET      19801107KE   LIC
21A VA FRONT ROYAL          BLEDT     20021220ADZ  LIC
24A PA ALTOONA              DTVPLN    DTVP0582     PLN
24A VA FAIRFAX              BMPEDT    20080609ACI  CP
25A PA PITTSBURGH           BLCDT     20041004ACS  LIC
25A PA READING              BPCDT     20040518AAZ  CP
25A VA RICHMOND             BLCDT     20021204ABA  LIC
28A MD FREDERICK            BLEDT     20050302AEG  LIC
29A MD BALTIMORE            DTVPLN    DTVP0747     PLN
39A DC WASHINGTON           DTVPLN    DTVP1082     PLN
```

```
23A WV ROMNEY               USERRECORD01           APP
 *Percent new DTV interference without proposal:      8.4  BPCT      20021203ACY
 *Percent new DTV interference with proposal:         8.4  BPCT      20021203ACY


Result key:      130
Scenario       66  Affected station       41
Before Analysis

Results for: 25N MD HAGERSTOWN           BPCT      20021203ACY  CP
                                   POPULATION   AREA (sq km)
   within Noise Limited Contour     1000087      20261.1
   not affected by terrain losses    668006      13837.0
   lost to NTSC IX                    54940        797.5
   lost to additional IX by ATV       30033        837.9
   lost to all IX                     84973       1635.4

 Potential Interfering Stations Included in above Scenario    66

24N MD BALTIMORE            BLCT      19860103KG   LIC
25N NY NEW YORK             BLET      19920220KG   LIC
26N DC WASHINGTON           BMLET     20031216AAB  LIC
32N DC WASHINGTON           BLET      19801107KE   LIC
21A VA FRONT ROYAL          BLEDT     20021220ADZ  LIC
24A PA ALTOONA              DTVPLN    DTVP0582     PLN
24A VA FAIRFAX              BMPEDT    20080609ACI  CP
25A PA PITTSBURGH           BLCDT     20041004ACS  LIC
25A PA READING              BPCDT     20040518AAZ  CP
25A VA RICHMOND             BLCDT     20021204ABA  LIC
28A MD FREDERICK            BLEDT     20050302AEG  LIC
29A MD BALTIMORE            DTVPLN    DTVP0747     PLN
39A MD HAGERSTOWN           BMPCDT    20080528ABT  CP

After Analysis

Results for: 25N MD HAGERSTOWN           BPCT      20021203ACY  CP
                                   POPULATION   AREA (sq km)
   within Noise Limited Contour     1000087      20261.1
   not affected by terrain losses    668006      13837.0
   lost to NTSC IX                    54940        797.5
   lost to additional IX by ATV       30052        846.8
   lost to all IX                     84992       1644.3

 Potential Interfering Stations Included in above Scenario    66

24N MD BALTIMORE            BLCT      19860103KG   LIC
25N NY NEW YORK             BLET      19920220KG   LIC
26N DC WASHINGTON           BMLET     20031216AAB  LIC
32N DC WASHINGTON           BLET      19801107KE   LIC
21A VA FRONT ROYAL          BLEDT     20021220ADZ  LIC
24A PA ALTOONA              DTVPLN    DTVP0582     PLN
24A VA FAIRFAX              BMPEDT    20080609ACI  CP
25A PA PITTSBURGH           BLCDT     20041004ACS  LIC
25A PA READING              BPCDT     20040518AAZ  CP
25A VA RICHMOND             BLCDT     20021204ABA  LIC
28A MD FREDERICK            BLEDT     20050302AEG  LIC
29A MD BALTIMORE            DTVPLN    DTVP0747     PLN
39A MD HAGERSTOWN           BMPCDT    20080528ABT  CP
23A WV ROMNEY               USERRECORD01           APP
 *Percent new DTV interference without proposal:      8.5  BPCT      20021203ACY
 *Percent new DTV interference with proposal:         8.5  BPCT      20021203ACY


Result key:      131
Scenario       67  Affected station       41
Before Analysis

Results for: 25N MD HAGERSTOWN           BPCT      20021203ACY  CP
                                   POPULATION   AREA (sq km)
```

```
   within Noise Limited Contour     1000087      20261.1
   not affected by terrain losses    668006      13837.0
   lost to NTSC IX                    54940        797.5
   lost to additional IX by ATV       34346       1057.0
   lost to all IX                     89286       1854.5

 Potential Interfering Stations Included in above Scenario    67

24N MD BALTIMORE            BLCT      19860103KG   LIC
25N NY NEW YORK             BLET      19920220KG   LIC
26N DC WASHINGTON           BMLET     20031216AAB  LIC
32N DC WASHINGTON           BLET      19801107KE   LIC
21A VA FRONT ROYAL          BLEDT     20021220ADZ  LIC
24A PA ALTOONA              DTVPLN    DTVP0582     PLN
24A VA FAIRFAX              BMPEDT    20080609ACI  CP
25A PA PITTSBURGH           BLCDT     20041004ACS  LIC
25A PA READING              BPCDT     20040518AAZ  CP
25A VA RICHMOND             DTVPLN    DTVP0622     PLN
28A MD FREDERICK            BPEDT     20080620AHT  CP
29A MD BALTIMORE            DTVPLN    DTVP0747     PLN
39A DC WASHINGTON           DTVPLN    DTVP1082     PLN

After Analysis

Results for: 25N MD HAGERSTOWN           BPCT      20021203ACY  CP
                                  POPULATION   AREA (sq km)
   within Noise Limited Contour     1000087      20261.1
   not affected by terrain losses    668006      13837.0
   lost to NTSC IX                    54940        797.5
   lost to additional IX by ATV       34365       1065.9
   lost to all IX                     89305       1863.4

 Potential Interfering Stations Included in above Scenario    67

24N MD BALTIMORE            BLCT      19860103KG   LIC
25N NY NEW YORK             BLET      19920220KG   LIC
26N DC WASHINGTON           BMLET     20031216AAB  LIC
32N DC WASHINGTON           BLET      19801107KE   LIC
21A VA FRONT ROYAL          BLEDT     20021220ADZ  LIC
24A PA ALTOONA              DTVPLN    DTVP0582     PLN
24A VA FAIRFAX              BMPEDT    20080609ACI  CP
25A PA PITTSBURGH           BLCDT     20041004ACS  LIC
25A PA READING              BPCDT     20040518AAZ  CP
25A VA RICHMOND             DTVPLN    DTVP0622     PLN
28A MD FREDERICK            BPEDT     20080620AHT  CP
29A MD BALTIMORE            DTVPLN    DTVP0747     PLN
39A DC WASHINGTON           DTVPLN    DTVP1082     PLN
23A WV ROMNEY               USERRECORD01           APP
 *Percent new DTV interference without proposal:      8.9  BPCT      20021203ACY
 *Percent new DTV interference with proposal:         8.9  BPCT      20021203ACY


Result key:      132
Scenario       68  Affected station       41
Before Analysis

Results for: 25N MD HAGERSTOWN           BPCT      20021203ACY  CP
                                  POPULATION   AREA (sq km)
   within Noise Limited Contour     1000087      20261.1
   not affected by terrain losses    668006      13837.0
   lost to NTSC IX                    54940        797.5
   lost to additional IX by ATV       35527       1064.9
   lost to all IX                     90467       1862.4

 Potential Interfering Stations Included in above Scenario    68

24N MD BALTIMORE            BLCT      19860103KG   LIC
25N NY NEW YORK             BLET      19920220KG   LIC
26N DC WASHINGTON           BMLET     20031216AAB  LIC
```

```
32N DC WASHINGTON           BLET      19801107KE   LIC
21A VA FRONT ROYAL          BLEDT     20021220ADZ  LIC
24A PA ALTOONA              DTVPLN    DTVP0582     PLN
24A VA FAIRFAX              BMPEDT    20080609ACI  CP
25A PA PITTSBURGH           BLCDT     20041004ACS  LIC
25A PA READING              BPCDT     20040518AAZ  CP
25A VA RICHMOND             DTVPLN    DTVP0622     PLN
28A MD FREDERICK            BPEDT     20080620AHT  CP
29A MD BALTIMORE            DTVPLN    DTVP0747     PLN
39A MD HAGERSTOWN           BMPCDT    20080528ABT  CP

After Analysis

Results for: 25N MD HAGERSTOWN           BPCT      20021203ACY  CP
                                  POPULATION   AREA (sq km)
   within Noise Limited Contour     1000087      20261.1
   not affected by terrain losses    668006      13837.0
   lost to NTSC IX                    54940        797.5
   lost to additional IX by ATV       35546       1073.8
   lost to all IX                     90486       1871.3

 Potential Interfering Stations Included in above Scenario    68

24N MD BALTIMORE            BLCT      19860103KG   LIC
25N NY NEW YORK             BLET      19920220KG   LIC
26N DC WASHINGTON           BMLET     20031216AAB  LIC
32N DC WASHINGTON           BLET      19801107KE   LIC
21A VA FRONT ROYAL          BLEDT     20021220ADZ  LIC
24A PA ALTOONA              DTVPLN    DTVP0582     PLN
24A VA FAIRFAX              BMPEDT    20080609ACI  CP
25A PA PITTSBURGH           BLCDT     20041004ACS  LIC
25A PA READING              BPCDT     20040518AAZ  CP
25A VA RICHMOND             DTVPLN    DTVP0622     PLN
28A MD FREDERICK            BPEDT     20080620AHT  CP
29A MD BALTIMORE            DTVPLN    DTVP0747     PLN
39A MD HAGERSTOWN           BMPCDT    20080528ABT  CP
23A WV ROMNEY               USERRECORD01           APP
 *Percent new DTV interference without proposal:      9.0  BPCT      20021203ACY
 *Percent new DTV interference with proposal:         9.0  BPCT      20021203ACY


Result key:      133
Scenario       69  Affected station       41
Before Analysis

Results for: 25N MD HAGERSTOWN           BPCT      20021203ACY  CP
                                  POPULATION   AREA (sq km)
   within Noise Limited Contour     1000087      20261.1
   not affected by terrain losses    668006      13837.0
   lost to NTSC IX                    54940        797.5
   lost to additional IX by ATV       34358       1061.0
   lost to all IX                     89298       1858.4

 Potential Interfering Stations Included in above Scenario    69

24N MD BALTIMORE            BLCT      19860103KG   LIC
25N NY NEW YORK             BLET      19920220KG   LIC
26N DC WASHINGTON           BMLET     20031216AAB  LIC
32N DC WASHINGTON           BLET      19801107KE   LIC
21A VA FRONT ROYAL          BLEDT     20021220ADZ  LIC
24A PA ALTOONA              DTVPLN    DTVP0582     PLN
24A VA FAIRFAX              BMPEDT    20080609ACI  CP
25A PA PITTSBURGH           BLCDT     20041004ACS  LIC
25A PA READING              BPCDT     20040518AAZ  CP
25A VA RICHMOND             DTVPLN    DTVP0622     PLN
28A MD FREDERICK            DTVPLN    DTVP0713     PLN
29A MD BALTIMORE            DTVPLN    DTVP0747     PLN
39A DC WASHINGTON           DTVPLN    DTVP1082     PLN
```

```
After Analysis

Results for: 25N MD HAGERSTOWN           BPCT      20021203ACY  CP
                                   POPULATION   AREA (sq km)
   within Noise Limited Contour     1000087      20261.1
   not affected by terrain losses    668006      13837.0
   lost to NTSC IX                    54940        797.5
   lost to additional IX by ATV       34377       1069.9
   lost to all IX                     89317       1867.3

 Potential Interfering Stations Included in above Scenario    69

24N MD BALTIMORE            BLCT      19860103KG   LIC
25N NY NEW YORK             BLET      19920220KG   LIC
26N DC WASHINGTON           BMLET     20031216AAB  LIC
32N DC WASHINGTON           BLET      19801107KE   LIC
21A VA FRONT ROYAL          BLEDT     20021220ADZ  LIC
24A PA ALTOONA              DTVPLN    DTVP0582     PLN
24A VA FAIRFAX              BMPEDT    20080609ACI  CP
25A PA PITTSBURGH           BLCDT     20041004ACS  LIC
25A PA READING              BPCDT     20040518AAZ  CP
25A VA RICHMOND             DTVPLN    DTVP0622     PLN
28A MD FREDERICK            DTVPLN    DTVP0713     PLN
29A MD BALTIMORE            DTVPLN    DTVP0747     PLN
39A DC WASHINGTON           DTVPLN    DTVP1082     PLN
23A WV ROMNEY               USERRECORD01           APP
 *Percent new DTV interference without proposal:      8.9  BPCT      20021203ACY
 *Percent new DTV interference with proposal:         8.9  BPCT      20021203ACY


Result key:      134
Scenario       70  Affected station       41
Before Analysis

Results for: 25N MD HAGERSTOWN           BPCT      20021203ACY  CP
                                   POPULATION   AREA (sq km)
   within Noise Limited Contour     1000087      20261.1
   not affected by terrain losses    668006      13837.0
   lost to NTSC IX                    54940        797.5
   lost to additional IX by ATV       35539       1068.9
   lost to all IX                     90479       1866.3

 Potential Interfering Stations Included in above Scenario    70

24N MD BALTIMORE            BLCT      19860103KG   LIC
25N NY NEW YORK             BLET      19920220KG   LIC
26N DC WASHINGTON           BMLET     20031216AAB  LIC
32N DC WASHINGTON           BLET      19801107KE   LIC
21A VA FRONT ROYAL          BLEDT     20021220ADZ  LIC
24A PA ALTOONA              DTVPLN    DTVP0582     PLN
24A VA FAIRFAX              BMPEDT    20080609ACI  CP
25A PA PITTSBURGH           BLCDT     20041004ACS  LIC
25A PA READING              BPCDT     20040518AAZ  CP
25A VA RICHMOND             DTVPLN    DTVP0622     PLN
28A MD FREDERICK            DTVPLN    DTVP0713     PLN
29A MD BALTIMORE            DTVPLN    DTVP0747     PLN
39A MD HAGERSTOWN           BMPCDT    20080528ABT  CP

After Analysis

Results for: 25N MD HAGERSTOWN           BPCT      20021203ACY  CP
                                   POPULATION   AREA (sq km)
   within Noise Limited Contour     1000087      20261.1
   not affected by terrain losses    668006      13837.0
   lost to NTSC IX                    54940        797.5
   lost to additional IX by ATV       35558       1077.7
   lost to all IX                     90498       1875.2

 Potential Interfering Stations Included in above Scenario    70
```

```
24N MD BALTIMORE            BLCT      19860103KG   LIC
25N NY NEW YORK             BLET      19920220KG   LIC
26N DC WASHINGTON           BMLET     20031216AAB  LIC
32N DC WASHINGTON           BLET      19801107KE   LIC
21A VA FRONT ROYAL          BLEDT     20021220ADZ  LIC
24A PA ALTOONA              DTVPLN    DTVP0582     PLN
24A VA FAIRFAX              BMPEDT    20080609ACI  CP
25A PA PITTSBURGH           BLCDT     20041004ACS  LIC
25A PA READING              BPCDT     20040518AAZ  CP
25A VA RICHMOND             DTVPLN    DTVP0622     PLN
28A MD FREDERICK            DTVPLN    DTVP0713     PLN
29A MD BALTIMORE            DTVPLN    DTVP0747     PLN
39A MD HAGERSTOWN           BMPCDT    20080528ABT  CP
23A WV ROMNEY               USERRECORD01           APP
 *Percent new DTV interference without proposal:      9.0  BPCT      20021203ACY
 *Percent new DTV interference with proposal:         9.0  BPCT      20021203ACY


Result key:      135
Scenario       71  Affected station       41
Before Analysis

Results for: 25N MD HAGERSTOWN           BPCT      20021203ACY  CP
                                   POPULATION   AREA (sq km)
   within Noise Limited Contour     1000087      20261.1
   not affected by terrain losses    668006      13837.0
   lost to NTSC IX                    54940        797.5
   lost to additional IX by ATV       34346       1057.0
   lost to all IX                     89286       1854.5

 Potential Interfering Stations Included in above Scenario    71

24N MD BALTIMORE            BLCT      19860103KG   LIC
25N NY NEW YORK             BLET      19920220KG   LIC
26N DC WASHINGTON           BMLET     20031216AAB  LIC
32N DC WASHINGTON           BLET      19801107KE   LIC
21A VA FRONT ROYAL          BLEDT     20021220ADZ  LIC
24A PA ALTOONA              DTVPLN    DTVP0582     PLN
24A VA FAIRFAX              BMPEDT    20080609ACI  CP
25A PA PITTSBURGH           BLCDT     20041004ACS  LIC
25A PA READING              BPCDT     20040518AAZ  CP
25A VA RICHMOND             DTVPLN    DTVP0622     PLN
28A MD FREDERICK            BLEDT     20050302AEG  LIC
29A MD BALTIMORE            DTVPLN    DTVP0747     PLN
39A DC WASHINGTON           DTVPLN    DTVP1082     PLN

After Analysis

Results for: 25N MD HAGERSTOWN           BPCT      20021203ACY  CP
                                   POPULATION   AREA (sq km)
   within Noise Limited Contour     1000087      20261.1
   not affected by terrain losses    668006      13837.0
   lost to NTSC IX                    54940        797.5
   lost to additional IX by ATV       34365       1065.9
   lost to all IX                     89305       1863.4

 Potential Interfering Stations Included in above Scenario    71

24N MD BALTIMORE            BLCT      19860103KG   LIC
25N NY NEW YORK             BLET      19920220KG   LIC
26N DC WASHINGTON           BMLET     20031216AAB  LIC
32N DC WASHINGTON           BLET      19801107KE   LIC
21A VA FRONT ROYAL          BLEDT     20021220ADZ  LIC
24A PA ALTOONA              DTVPLN    DTVP0582     PLN
24A VA FAIRFAX              BMPEDT    20080609ACI  CP
25A PA PITTSBURGH           BLCDT     20041004ACS  LIC
25A PA READING              BPCDT     20040518AAZ  CP
25A VA RICHMOND             DTVPLN    DTVP0622     PLN
```

```
28A MD FREDERICK            BLEDT     20050302AEG  LIC
29A MD BALTIMORE            DTVPLN    DTVP0747     PLN
39A DC WASHINGTON           DTVPLN    DTVP1082     PLN
23A WV ROMNEY               USERRECORD01           APP
 *Percent new DTV interference without proposal:      8.9  BPCT      20021203ACY
 *Percent new DTV interference with proposal:         8.9  BPCT      20021203ACY


Result key:      136
Scenario       72  Affected station       41
Before Analysis

Results for: 25N MD HAGERSTOWN           BPCT      20021203ACY  CP
                                   POPULATION   AREA (sq km)
   within Noise Limited Contour     1000087      20261.1
   not affected by terrain losses    668006      13837.0
   lost to NTSC IX                    54940        797.5
   lost to additional IX by ATV       35527       1064.9
   lost to all IX                     90467       1862.4

 Potential Interfering Stations Included in above Scenario    72

24N MD BALTIMORE            BLCT      19860103KG   LIC
25N NY NEW YORK             BLET      19920220KG   LIC
26N DC WASHINGTON           BMLET     20031216AAB  LIC
32N DC WASHINGTON           BLET      19801107KE   LIC
21A VA FRONT ROYAL          BLEDT     20021220ADZ  LIC
24A PA ALTOONA              DTVPLN    DTVP0582     PLN
24A VA FAIRFAX              BMPEDT    20080609ACI  CP
25A PA PITTSBURGH           BLCDT     20041004ACS  LIC
25A PA READING              BPCDT     20040518AAZ  CP
25A VA RICHMOND             DTVPLN    DTVP0622     PLN
28A MD FREDERICK            BLEDT     20050302AEG  LIC
29A MD BALTIMORE            DTVPLN    DTVP0747     PLN
39A MD HAGERSTOWN           BMPCDT    20080528ABT  CP

After Analysis

Results for: 25N MD HAGERSTOWN           BPCT      20021203ACY  CP
                                   POPULATION   AREA (sq km)
   within Noise Limited Contour     1000087      20261.1
   not affected by terrain losses    668006      13837.0
   lost to NTSC IX                    54940        797.5
   lost to additional IX by ATV       35546       1073.8
   lost to all IX                     90486       1871.3

 Potential Interfering Stations Included in above Scenario    72

24N MD BALTIMORE            BLCT      19860103KG   LIC
25N NY NEW YORK             BLET      19920220KG   LIC
26N DC WASHINGTON           BMLET     20031216AAB  LIC
32N DC WASHINGTON           BLET      19801107KE   LIC
21A VA FRONT ROYAL          BLEDT     20021220ADZ  LIC
24A PA ALTOONA              DTVPLN    DTVP0582     PLN
24A VA FAIRFAX              BMPEDT    20080609ACI  CP
25A PA PITTSBURGH           BLCDT     20041004ACS  LIC
25A PA READING              BPCDT     20040518AAZ  CP
25A VA RICHMOND             DTVPLN    DTVP0622     PLN
28A MD FREDERICK            BLEDT     20050302AEG  LIC
29A MD BALTIMORE            DTVPLN    DTVP0747     PLN
39A MD HAGERSTOWN           BMPCDT    20080528ABT  CP
23A WV ROMNEY               USERRECORD01           APP
 *Percent new DTV interference without proposal:      9.0  BPCT      20021203ACY
 *Percent new DTV interference with proposal:         9.0  BPCT      20021203ACY


Result key:      137
Scenario       73  Affected station       41
Before Analysis
```

```
Results for: 25N MD HAGERSTOWN           BPCT      20021203ACY  CP
                                   POPULATION   AREA (sq km)
   within Noise Limited Contour     1000087      20261.1
   not affected by terrain losses    668006      13837.0
   lost to NTSC IX                    54940        797.5
   lost to additional IX by ATV       26932        755.0
   lost to all IX                     81872       1552.5

 Potential Interfering Stations Included in above Scenario    73

24N MD BALTIMORE            BLCT      19860103KG   LIC
25N NY NEW YORK             BLET      19920220KG   LIC
26N DC WASHINGTON           BMLET     20031216AAB  LIC
32N DC WASHINGTON           BLET      19801107KE   LIC
21A VA FRONT ROYAL          BLEDT     20021220ADZ  LIC
24A PA ALTOONA              DTVPLN    DTVP0582     PLN
24A VA FAIRFAX              BMPEDT    20080609ACI  CP
25A PA PITTSBURGH           DTVPLN    DTVP0614     PLN
25A PA READING              DTVPLN    DTVP0615     PLN
25A VA RICHMOND             BLCDT     20021204ABA  LIC
28A MD FREDERICK            BPEDT     20080620AHT  CP
29A MD BALTIMORE            DTVPLN    DTVP0747     PLN
39A DC WASHINGTON           DTVPLN    DTVP1082     PLN

After Analysis

Results for: 25N MD HAGERSTOWN           BPCT      20021203ACY  CP
                                   POPULATION   AREA (sq km)
   within Noise Limited Contour     1000087      20261.1
   not affected by terrain losses    668006      13837.0
   lost to NTSC IX                    54940        797.5
   lost to additional IX by ATV       27033        769.8
   lost to all IX                     81973       1567.3

 Potential Interfering Stations Included in above Scenario    73

24N MD BALTIMORE            BLCT      19860103KG   LIC
25N NY NEW YORK             BLET      19920220KG   LIC
26N DC WASHINGTON           BMLET     20031216AAB  LIC
32N DC WASHINGTON           BLET      19801107KE   LIC
21A VA FRONT ROYAL          BLEDT     20021220ADZ  LIC
24A PA ALTOONA              DTVPLN    DTVP0582     PLN
24A VA FAIRFAX              BMPEDT    20080609ACI  CP
25A PA PITTSBURGH           DTVPLN    DTVP0614     PLN
25A PA READING              DTVPLN    DTVP0615     PLN
25A VA RICHMOND             BLCDT     20021204ABA  LIC
28A MD FREDERICK            BPEDT     20080620AHT  CP
29A MD BALTIMORE            DTVPLN    DTVP0747     PLN
39A DC WASHINGTON           DTVPLN    DTVP1082     PLN
23A WV ROMNEY               USERRECORD01           APP
 *Percent new DTV interference without proposal:      8.2  BPCT      20021203ACY
 *Percent new DTV interference with proposal:         8.2  BPCT      20021203ACY


Result key:      138
Scenario       74  Affected station       41
Before Analysis

Results for: 25N MD HAGERSTOWN           BPCT      20021203ACY  CP
                                   POPULATION   AREA (sq km)
   within Noise Limited Contour     1000087      20261.1
   not affected by terrain losses    668006      13837.0
   lost to NTSC IX                    54940        797.5
   lost to additional IX by ATV       28113        762.9
   lost to all IX                     83053       1560.4

 Potential Interfering Stations Included in above Scenario    74
```

```
24N MD BALTIMORE            BLCT      19860103KG   LIC
25N NY NEW YORK             BLET      19920220KG   LIC
26N DC WASHINGTON           BMLET     20031216AAB  LIC
32N DC WASHINGTON           BLET      19801107KE   LIC
21A VA FRONT ROYAL          BLEDT     20021220ADZ  LIC
24A PA ALTOONA              DTVPLN    DTVP0582     PLN
24A VA FAIRFAX              BMPEDT    20080609ACI  CP
25A PA PITTSBURGH           DTVPLN    DTVP0614     PLN
25A PA READING              DTVPLN    DTVP0615     PLN
25A VA RICHMOND             BLCDT     20021204ABA  LIC
28A MD FREDERICK            BPEDT     20080620AHT  CP
29A MD BALTIMORE            DTVPLN    DTVP0747     PLN
39A MD HAGERSTOWN           BMPCDT    20080528ABT  CP

After Analysis

Results for: 25N MD HAGERSTOWN           BPCT      20021203ACY  CP
                                   POPULATION   AREA (sq km)
   within Noise Limited Contour     1000087      20261.1
   not affected by terrain losses    668006      13837.0
   lost to NTSC IX                    54940        797.5
   lost to additional IX by ATV       28214        777.7
   lost to all IX                     83154       1575.2

 Potential Interfering Stations Included in above Scenario    74

24N MD BALTIMORE            BLCT      19860103KG   LIC
25N NY NEW YORK             BLET      19920220KG   LIC
26N DC WASHINGTON           BMLET     20031216AAB  LIC
32N DC WASHINGTON           BLET      19801107KE   LIC
21A VA FRONT ROYAL          BLEDT     20021220ADZ  LIC
24A PA ALTOONA              DTVPLN    DTVP0582     PLN
24A VA FAIRFAX              BMPEDT    20080609ACI  CP
25A PA PITTSBURGH           DTVPLN    DTVP0614     PLN
25A PA READING              DTVPLN    DTVP0615     PLN
25A VA RICHMOND             BLCDT     20021204ABA  LIC
28A MD FREDERICK            BPEDT     20080620AHT  CP
29A MD BALTIMORE            DTVPLN    DTVP0747     PLN
39A MD HAGERSTOWN           BMPCDT    20080528ABT  CP
23A WV ROMNEY               USERRECORD01           APP
 *Percent new DTV interference without proposal:      8.3  BPCT      20021203ACY
 *Percent new DTV interference with proposal:         8.3  BPCT      20021203ACY


Result key:      139
Scenario       75  Affected station       41
Before Analysis

Results for: 25N MD HAGERSTOWN           BPCT      20021203ACY  CP
                                   POPULATION   AREA (sq km)
   within Noise Limited Contour     1000087      20261.1
   not affected by terrain losses    668006      13837.0
   lost to NTSC IX                    54940        797.5
   lost to additional IX by ATV       26938        760.0
   lost to all IX                     81878       1557.4

 Potential Interfering Stations Included in above Scenario    75

24N MD BALTIMORE            BLCT      19860103KG   LIC
25N NY NEW YORK             BLET      19920220KG   LIC
26N DC WASHINGTON           BMLET     20031216AAB  LIC
32N DC WASHINGTON           BLET      19801107KE   LIC
21A VA FRONT ROYAL          BLEDT     20021220ADZ  LIC
24A PA ALTOONA              DTVPLN    DTVP0582     PLN
24A VA FAIRFAX              BMPEDT    20080609ACI  CP
25A PA PITTSBURGH           DTVPLN    DTVP0614     PLN
25A PA READING              DTVPLN    DTVP0615     PLN
25A VA RICHMOND             BLCDT     20021204ABA  LIC
28A MD FREDERICK            DTVPLN    DTVP0713     PLN
```

```
29A MD BALTIMORE            DTVPLN    DTVP0747     PLN
39A DC WASHINGTON           DTVPLN    DTVP1082     PLN

After Analysis

Results for: 25N MD HAGERSTOWN           BPCT      20021203ACY  CP
                                   POPULATION   AREA (sq km)
   within Noise Limited Contour     1000087      20261.1
   not affected by terrain losses    668006      13837.0
   lost to NTSC IX                    54940        797.5
   lost to additional IX by ATV       27039        774.8
   lost to all IX                     81979       1572.2

 Potential Interfering Stations Included in above Scenario    75

24N MD BALTIMORE            BLCT      19860103KG   LIC
25N NY NEW YORK             BLET      19920220KG   LIC
26N DC WASHINGTON           BMLET     20031216AAB  LIC
32N DC WASHINGTON           BLET      19801107KE   LIC
21A VA FRONT ROYAL          BLEDT     20021220ADZ  LIC
24A PA ALTOONA              DTVPLN    DTVP0582     PLN
24A VA FAIRFAX              BMPEDT    20080609ACI  CP
25A PA PITTSBURGH           DTVPLN    DTVP0614     PLN
25A PA READING              DTVPLN    DTVP0615     PLN
25A VA RICHMOND             BLCDT     20021204ABA  LIC
28A MD FREDERICK            DTVPLN    DTVP0713     PLN
29A MD BALTIMORE            DTVPLN    DTVP0747     PLN
39A DC WASHINGTON           DTVPLN    DTVP1082     PLN
23A WV ROMNEY               USERRECORD01           APP
 *Percent new DTV interference without proposal:      8.2  BPCT      20021203ACY
 *Percent new DTV interference with proposal:         8.2  BPCT      20021203ACY


Result key:      140
Scenario       76  Affected station       41
Before Analysis

Results for: 25N MD HAGERSTOWN           BPCT      20021203ACY  CP
                                   POPULATION   AREA (sq km)
   within Noise Limited Contour     1000087      20261.1
   not affected by terrain losses    668006      13837.0
   lost to NTSC IX                    54940        797.5
   lost to additional IX by ATV       28119        767.8
   lost to all IX                     83059       1565.3

 Potential Interfering Stations Included in above Scenario    76

24N MD BALTIMORE            BLCT      19860103KG   LIC
25N NY NEW YORK             BLET      19920220KG   LIC
26N DC WASHINGTON           BMLET     20031216AAB  LIC
32N DC WASHINGTON           BLET      19801107KE   LIC
21A VA FRONT ROYAL          BLEDT     20021220ADZ  LIC
24A PA ALTOONA              DTVPLN    DTVP0582     PLN
24A VA FAIRFAX              BMPEDT    20080609ACI  CP
25A PA PITTSBURGH           DTVPLN    DTVP0614     PLN
25A PA READING              DTVPLN    DTVP0615     PLN
25A VA RICHMOND             BLCDT     20021204ABA  LIC
28A MD FREDERICK            DTVPLN    DTVP0713     PLN
29A MD BALTIMORE            DTVPLN    DTVP0747     PLN
39A MD HAGERSTOWN           BMPCDT    20080528ABT  CP

After Analysis

Results for: 25N MD HAGERSTOWN           BPCT      20021203ACY  CP
                                   POPULATION   AREA (sq km)
   within Noise Limited Contour     1000087      20261.1
   not affected by terrain losses    668006      13837.0
   lost to NTSC IX                    54940        797.5
   lost to additional IX by ATV       28220        782.7
```

```
   lost to all IX                     83160       1580.1

 Potential Interfering Stations Included in above Scenario    76

24N MD BALTIMORE            BLCT      19860103KG   LIC
25N NY NEW YORK             BLET      19920220KG   LIC
26N DC WASHINGTON           BMLET     20031216AAB  LIC
32N DC WASHINGTON           BLET      19801107KE   LIC
21A VA FRONT ROYAL          BLEDT     20021220ADZ  LIC
24A PA ALTOONA              DTVPLN    DTVP0582     PLN
24A VA FAIRFAX              BMPEDT    20080609ACI  CP
25A PA PITTSBURGH           DTVPLN    DTVP0614     PLN
25A PA READING              DTVPLN    DTVP0615     PLN
25A VA RICHMOND             BLCDT     20021204ABA  LIC
28A MD FREDERICK            DTVPLN    DTVP0713     PLN
29A MD BALTIMORE            DTVPLN    DTVP0747     PLN
39A MD HAGERSTOWN           BMPCDT    20080528ABT  CP
23A WV ROMNEY               USERRECORD01           APP
 *Percent new DTV interference without proposal:      8.3  BPCT      20021203ACY
 *Percent new DTV interference with proposal:         8.3  BPCT      20021203ACY


Result key:      141
Scenario       77  Affected station       41
Before Analysis

Results for: 25N MD HAGERSTOWN           BPCT      20021203ACY  CP
                                   POPULATION   AREA (sq km)
   within Noise Limited Contour     1000087      20261.1
   not affected by terrain losses    668006      13837.0
   lost to NTSC IX                    54940        797.5
   lost to additional IX by ATV       26932        755.0
   lost to all IX                     81872       1552.5

 Potential Interfering Stations Included in above Scenario    77

24N MD BALTIMORE            BLCT      19860103KG   LIC
25N NY NEW YORK             BLET      19920220KG   LIC
26N DC WASHINGTON           BMLET     20031216AAB  LIC
32N DC WASHINGTON           BLET      19801107KE   LIC
21A VA FRONT ROYAL          BLEDT     20021220ADZ  LIC
24A PA ALTOONA              DTVPLN    DTVP0582     PLN
24A VA FAIRFAX              BMPEDT    20080609ACI  CP
25A PA PITTSBURGH           DTVPLN    DTVP0614     PLN
25A PA READING              DTVPLN    DTVP0615     PLN
25A VA RICHMOND             BLCDT     20021204ABA  LIC
28A MD FREDERICK            BLEDT     20050302AEG  LIC
29A MD BALTIMORE            DTVPLN    DTVP0747     PLN
39A DC WASHINGTON           DTVPLN    DTVP1082     PLN

After Analysis

Results for: 25N MD HAGERSTOWN           BPCT      20021203ACY  CP
                                   POPULATION   AREA (sq km)
   within Noise Limited Contour     1000087      20261.1
   not affected by terrain losses    668006      13837.0
   lost to NTSC IX                    54940        797.5
   lost to additional IX by ATV       27033        769.8
   lost to all IX                     81973       1567.3

 Potential Interfering Stations Included in above Scenario    77

24N MD BALTIMORE            BLCT      19860103KG   LIC
25N NY NEW YORK             BLET      19920220KG   LIC
26N DC WASHINGTON           BMLET     20031216AAB  LIC
32N DC WASHINGTON           BLET      19801107KE   LIC
21A VA FRONT ROYAL          BLEDT     20021220ADZ  LIC
24A PA ALTOONA              DTVPLN    DTVP0582     PLN
24A VA FAIRFAX              BMPEDT    20080609ACI  CP
```

```
25A PA PITTSBURGH           DTVPLN    DTVP0614     PLN
25A PA READING              DTVPLN    DTVP0615     PLN
25A VA RICHMOND             BLCDT     20021204ABA  LIC
28A MD FREDERICK            BLEDT     20050302AEG  LIC
29A MD BALTIMORE            DTVPLN    DTVP0747     PLN
39A DC WASHINGTON           DTVPLN    DTVP1082     PLN
23A WV ROMNEY               USERRECORD01           APP
 *Percent new DTV interference without proposal:      8.2  BPCT      20021203ACY
 *Percent new DTV interference with proposal:         8.2  BPCT      20021203ACY


Result key:      142
Scenario       78  Affected station       41
Before Analysis

Results for: 25N MD HAGERSTOWN           BPCT      20021203ACY  CP
                                   POPULATION   AREA (sq km)
   within Noise Limited Contour     1000087      20261.1
   not affected by terrain losses    668006      13837.0
   lost to NTSC IX                    54940        797.5
   lost to additional IX by ATV       28113        762.9
   lost to all IX                     83053       1560.4

 Potential Interfering Stations Included in above Scenario    78

24N MD BALTIMORE            BLCT      19860103KG   LIC
25N NY NEW YORK             BLET      19920220KG   LIC
26N DC WASHINGTON           BMLET     20031216AAB  LIC
32N DC WASHINGTON           BLET      19801107KE   LIC
21A VA FRONT ROYAL          BLEDT     20021220ADZ  LIC
24A PA ALTOONA              DTVPLN    DTVP0582     PLN
24A VA FAIRFAX              BMPEDT    20080609ACI  CP
25A PA PITTSBURGH           DTVPLN    DTVP0614     PLN
25A PA READING              DTVPLN    DTVP0615     PLN
25A VA RICHMOND             BLCDT     20021204ABA  LIC
28A MD FREDERICK            BLEDT     20050302AEG  LIC
29A MD BALTIMORE            DTVPLN    DTVP0747     PLN
39A MD HAGERSTOWN           BMPCDT    20080528ABT  CP

After Analysis

Results for: 25N MD HAGERSTOWN           BPCT      20021203ACY  CP
                                   POPULATION   AREA (sq km)
   within Noise Limited Contour     1000087      20261.1
   not affected by terrain losses    668006      13837.0
   lost to NTSC IX                    54940        797.5
   lost to additional IX by ATV       28214        777.7
   lost to all IX                     83154       1575.2

 Potential Interfering Stations Included in above Scenario    78

24N MD BALTIMORE            BLCT      19860103KG   LIC
25N NY NEW YORK             BLET      19920220KG   LIC
26N DC WASHINGTON           BMLET     20031216AAB  LIC
32N DC WASHINGTON           BLET      19801107KE   LIC
21A VA FRONT ROYAL          BLEDT     20021220ADZ  LIC
24A PA ALTOONA              DTVPLN    DTVP0582     PLN
24A VA FAIRFAX              BMPEDT    20080609ACI  CP
25A PA PITTSBURGH           DTVPLN    DTVP0614     PLN
25A PA READING              DTVPLN    DTVP0615     PLN
25A VA RICHMOND             BLCDT     20021204ABA  LIC
28A MD FREDERICK            BLEDT     20050302AEG  LIC
29A MD BALTIMORE            DTVPLN    DTVP0747     PLN
39A MD HAGERSTOWN           BMPCDT    20080528ABT  CP
23A WV ROMNEY               USERRECORD01           APP
 *Percent new DTV interference without proposal:      8.3  BPCT      20021203ACY
 *Percent new DTV interference with proposal:         8.3  BPCT      20021203ACY
```

```
Result key:      143
Scenario       79  Affected station       41
Before Analysis

Results for: 25N MD HAGERSTOWN           BPCT      20021203ACY  CP
                                   POPULATION   AREA (sq km)
   within Noise Limited Contour     1000087      20261.1
   not affected by terrain losses    668006      13837.0
   lost to NTSC IX                    54940        797.5
   lost to additional IX by ATV       32546        990.9
   lost to all IX                     87486       1788.4

 Potential Interfering Stations Included in above Scenario    79

24N MD BALTIMORE            BLCT      19860103KG   LIC
25N NY NEW YORK             BLET      19920220KG   LIC
26N DC WASHINGTON           BMLET     20031216AAB  LIC
32N DC WASHINGTON           BLET      19801107KE   LIC
21A VA FRONT ROYAL          BLEDT     20021220ADZ  LIC
24A PA ALTOONA              DTVPLN    DTVP0582     PLN
24A VA FAIRFAX              BMPEDT    20080609ACI  CP
25A PA PITTSBURGH           DTVPLN    DTVP0614     PLN
25A PA READING              DTVPLN    DTVP0615     PLN
25A VA RICHMOND             DTVPLN    DTVP0622     PLN
28A MD FREDERICK            BPEDT     20080620AHT  CP
29A MD BALTIMORE            DTVPLN    DTVP0747     PLN
39A DC WASHINGTON           DTVPLN    DTVP1082     PLN

After Analysis

Results for: 25N MD HAGERSTOWN           BPCT      20021203ACY  CP
                                   POPULATION   AREA (sq km)
   within Noise Limited Contour     1000087      20261.1
   not affected by terrain losses    668006      13837.0
   lost to NTSC IX                    54940        797.5
   lost to additional IX by ATV       32647       1004.7
   lost to all IX                     87587       1802.2

 Potential Interfering Stations Included in above Scenario    79

24N MD BALTIMORE            BLCT      19860103KG   LIC
25N NY NEW YORK             BLET      19920220KG   LIC
26N DC WASHINGTON           BMLET     20031216AAB  LIC
32N DC WASHINGTON           BLET      19801107KE   LIC
21A VA FRONT ROYAL          BLEDT     20021220ADZ  LIC
24A PA ALTOONA              DTVPLN    DTVP0582     PLN
24A VA FAIRFAX              BMPEDT    20080609ACI  CP
25A PA PITTSBURGH           DTVPLN    DTVP0614     PLN
25A PA READING              DTVPLN    DTVP0615     PLN
25A VA RICHMOND             DTVPLN    DTVP0622     PLN
28A MD FREDERICK            BPEDT     20080620AHT  CP
29A MD BALTIMORE            DTVPLN    DTVP0747     PLN
39A DC WASHINGTON           DTVPLN    DTVP1082     PLN
23A WV ROMNEY               USERRECORD01           APP
 *Percent new DTV interference without proposal:      8.7  BPCT      20021203ACY
 *Percent new DTV interference with proposal:         8.8  BPCT      20021203ACY


Result key:      144
Scenario       80  Affected station       41
Before Analysis

Results for: 25N MD HAGERSTOWN           BPCT      20021203ACY  CP
                                   POPULATION   AREA (sq km)
   within Noise Limited Contour     1000087      20261.1
   not affected by terrain losses    668006      13837.0
   lost to NTSC IX                    54940        797.5
   lost to additional IX by ATV       33727        998.8
   lost to all IX                     88667       1796.2
```

```
 Potential Interfering Stations Included in above Scenario    80

24N MD BALTIMORE            BLCT      19860103KG   LIC
25N NY NEW YORK             BLET      19920220KG   LIC
26N DC WASHINGTON           BMLET     20031216AAB  LIC
32N DC WASHINGTON           BLET      19801107KE   LIC
21A VA FRONT ROYAL          BLEDT     20021220ADZ  LIC
24A PA ALTOONA              DTVPLN    DTVP0582     PLN
24A VA FAIRFAX              BMPEDT    20080609ACI  CP
25A PA PITTSBURGH           DTVPLN    DTVP0614     PLN
25A PA READING              DTVPLN    DTVP0615     PLN
25A VA RICHMOND             DTVPLN    DTVP0622     PLN
28A MD FREDERICK            BPEDT     20080620AHT  CP
29A MD BALTIMORE            DTVPLN    DTVP0747     PLN
39A MD HAGERSTOWN           BMPCDT    20080528ABT  CP

After Analysis

Results for: 25N MD HAGERSTOWN           BPCT      20021203ACY  CP
                                   POPULATION   AREA (sq km)
   within Noise Limited Contour     1000087      20261.1
   not affected by terrain losses    668006      13837.0
   lost to NTSC IX                    54940        797.5
   lost to additional IX by ATV       33828       1012.6
   lost to all IX                     88768       1810.1

 Potential Interfering Stations Included in above Scenario    80

24N MD BALTIMORE            BLCT      19860103KG   LIC
25N NY NEW YORK             BLET      19920220KG   LIC
26N DC WASHINGTON           BMLET     20031216AAB  LIC
32N DC WASHINGTON           BLET      19801107KE   LIC
21A VA FRONT ROYAL          BLEDT     20021220ADZ  LIC
24A PA ALTOONA              DTVPLN    DTVP0582     PLN
24A VA FAIRFAX              BMPEDT    20080609ACI  CP
25A PA PITTSBURGH           DTVPLN    DTVP0614     PLN
25A PA READING              DTVPLN    DTVP0615     PLN
25A VA RICHMOND             DTVPLN    DTVP0622     PLN
28A MD FREDERICK            BPEDT     20080620AHT  CP
29A MD BALTIMORE            DTVPLN    DTVP0747     PLN
39A MD HAGERSTOWN           BMPCDT    20080528ABT  CP
23A WV ROMNEY               USERRECORD01           APP
 *Percent new DTV interference without proposal:      8.9  BPCT      20021203ACY
 *Percent new DTV interference with proposal:         8.9  BPCT      20021203ACY


Result key:      145
Scenario       81  Affected station       41
Before Analysis

Results for: 25N MD HAGERSTOWN           BPCT      20021203ACY  CP
                                   POPULATION   AREA (sq km)
   within Noise Limited Contour     1000087      20261.1
   not affected by terrain losses    668006      13837.0
   lost to NTSC IX                    54940        797.5
   lost to additional IX by ATV       32558        994.8
   lost to all IX                     87498       1792.3

 Potential Interfering Stations Included in above Scenario    81

24N MD BALTIMORE            BLCT      19860103KG   LIC
25N NY NEW YORK             BLET      19920220KG   LIC
26N DC WASHINGTON           BMLET     20031216AAB  LIC
32N DC WASHINGTON           BLET      19801107KE   LIC
21A VA FRONT ROYAL          BLEDT     20021220ADZ  LIC
24A PA ALTOONA              DTVPLN    DTVP0582     PLN
24A VA FAIRFAX              BMPEDT    20080609ACI  CP
25A PA PITTSBURGH           DTVPLN    DTVP0614     PLN
```

```
25A PA READING              DTVPLN    DTVP0615     PLN
25A VA RICHMOND             DTVPLN    DTVP0622     PLN
28A MD FREDERICK            DTVPLN    DTVP0713     PLN
29A MD BALTIMORE            DTVPLN    DTVP0747     PLN
39A DC WASHINGTON           DTVPLN    DTVP1082     PLN

After Analysis

Results for: 25N MD HAGERSTOWN           BPCT      20021203ACY  CP
                                   POPULATION   AREA (sq km)
   within Noise Limited Contour     1000087      20261.1
   not affected by terrain losses    668006      13837.0
   lost to NTSC IX                    54940        797.5
   lost to additional IX by ATV       32659       1008.7
   lost to all IX                     87599       1806.1

 Potential Interfering Stations Included in above Scenario    81

24N MD BALTIMORE            BLCT      19860103KG   LIC
25N NY NEW YORK             BLET      19920220KG   LIC
26N DC WASHINGTON           BMLET     20031216AAB  LIC
32N DC WASHINGTON           BLET      19801107KE   LIC
21A VA FRONT ROYAL          BLEDT     20021220ADZ  LIC
24A PA ALTOONA              DTVPLN    DTVP0582     PLN
24A VA FAIRFAX              BMPEDT    20080609ACI  CP
25A PA PITTSBURGH           DTVPLN    DTVP0614     PLN
25A PA READING              DTVPLN    DTVP0615     PLN
25A VA RICHMOND             DTVPLN    DTVP0622     PLN
28A MD FREDERICK            DTVPLN    DTVP0713     PLN
29A MD BALTIMORE            DTVPLN    DTVP0747     PLN
39A DC WASHINGTON           DTVPLN    DTVP1082     PLN
23A WV ROMNEY               USERRECORD01           APP
 *Percent new DTV interference without proposal:      8.7  BPCT      20021203ACY
 *Percent new DTV interference with proposal:         8.8  BPCT      20021203ACY


Result key:      146
Scenario       82  Affected station       41
Before Analysis

Results for: 25N MD HAGERSTOWN           BPCT      20021203ACY  CP
                                   POPULATION   AREA (sq km)
   within Noise Limited Contour     1000087      20261.1
   not affected by terrain losses    668006      13837.0
   lost to NTSC IX                    54940        797.5
   lost to additional IX by ATV       33739       1002.7
   lost to all IX                     88679       1800.2

 Potential Interfering Stations Included in above Scenario    82

24N MD BALTIMORE            BLCT      19860103KG   LIC
25N NY NEW YORK             BLET      19920220KG   LIC
26N DC WASHINGTON           BMLET     20031216AAB  LIC
32N DC WASHINGTON           BLET      19801107KE   LIC
21A VA FRONT ROYAL          BLEDT     20021220ADZ  LIC
24A PA ALTOONA              DTVPLN    DTVP0582     PLN
24A VA FAIRFAX              BMPEDT    20080609ACI  CP
25A PA PITTSBURGH           DTVPLN    DTVP0614     PLN
25A PA READING              DTVPLN    DTVP0615     PLN
25A VA RICHMOND             DTVPLN    DTVP0622     PLN
28A MD FREDERICK            DTVPLN    DTVP0713     PLN
29A MD BALTIMORE            DTVPLN    DTVP0747     PLN
39A MD HAGERSTOWN           BMPCDT    20080528ABT  CP

After Analysis

Results for: 25N MD HAGERSTOWN           BPCT      20021203ACY  CP
                                   POPULATION   AREA (sq km)
   within Noise Limited Contour     1000087      20261.1
```

```
   not affected by terrain losses    668006      13837.0
   lost to NTSC IX                    54940        797.5
   lost to additional IX by ATV       33840       1016.6
   lost to all IX                     88780       1814.0

 Potential Interfering Stations Included in above Scenario    82

24N MD BALTIMORE            BLCT      19860103KG   LIC
25N NY NEW YORK             BLET      19920220KG   LIC
26N DC WASHINGTON           BMLET     20031216AAB  LIC
32N DC WASHINGTON           BLET      19801107KE   LIC
21A VA FRONT ROYAL          BLEDT     20021220ADZ  LIC
24A PA ALTOONA              DTVPLN    DTVP0582     PLN
24A VA FAIRFAX              BMPEDT    20080609ACI  CP
25A PA PITTSBURGH           DTVPLN    DTVP0614     PLN
25A PA READING              DTVPLN    DTVP0615     PLN
25A VA RICHMOND             DTVPLN    DTVP0622     PLN
28A MD FREDERICK            DTVPLN    DTVP0713     PLN
29A MD BALTIMORE            DTVPLN    DTVP0747     PLN
39A MD HAGERSTOWN           BMPCDT    20080528ABT  CP
23A WV ROMNEY               USERRECORD01           APP
 *Percent new DTV interference without proposal:      8.9  BPCT      20021203ACY
 *Percent new DTV interference with proposal:         8.9  BPCT      20021203ACY


Result key:      147
Scenario       83  Affected station       41
Before Analysis

Results for: 25N MD HAGERSTOWN           BPCT      20021203ACY  CP
                                   POPULATION   AREA (sq km)
   within Noise Limited Contour     1000087      20261.1
   not affected by terrain losses    668006      13837.0
   lost to NTSC IX                    54940        797.5
   lost to additional IX by ATV       32546        990.9
   lost to all IX                     87486       1788.4

 Potential Interfering Stations Included in above Scenario    83

24N MD BALTIMORE            BLCT      19860103KG   LIC
25N NY NEW YORK             BLET      19920220KG   LIC
26N DC WASHINGTON           BMLET     20031216AAB  LIC
32N DC WASHINGTON           BLET      19801107KE   LIC
21A VA FRONT ROYAL          BLEDT     20021220ADZ  LIC
24A PA ALTOONA              DTVPLN    DTVP0582     PLN
24A VA FAIRFAX              BMPEDT    20080609ACI  CP
25A PA PITTSBURGH           DTVPLN    DTVP0614     PLN
25A PA READING              DTVPLN    DTVP0615     PLN
25A VA RICHMOND             DTVPLN    DTVP0622     PLN
28A MD FREDERICK            BLEDT     20050302AEG  LIC
29A MD BALTIMORE            DTVPLN    DTVP0747     PLN
39A DC WASHINGTON           DTVPLN    DTVP1082     PLN

After Analysis

Results for: 25N MD HAGERSTOWN           BPCT      20021203ACY  CP
                                   POPULATION   AREA (sq km)
   within Noise Limited Contour     1000087      20261.1
   not affected by terrain losses    668006      13837.0
   lost to NTSC IX                    54940        797.5
   lost to additional IX by ATV       32647       1004.7
   lost to all IX                     87587       1802.2

 Potential Interfering Stations Included in above Scenario    83

24N MD BALTIMORE            BLCT      19860103KG   LIC
25N NY NEW YORK             BLET      19920220KG   LIC
26N DC WASHINGTON           BMLET     20031216AAB  LIC
32N DC WASHINGTON           BLET      19801107KE   LIC
```

```
21A VA FRONT ROYAL          BLEDT     20021220ADZ  LIC
24A PA ALTOONA              DTVPLN    DTVP0582     PLN
24A VA FAIRFAX              BMPEDT    20080609ACI  CP
25A PA PITTSBURGH           DTVPLN    DTVP0614     PLN
25A PA READING              DTVPLN    DTVP0615     PLN
25A VA RICHMOND             DTVPLN    DTVP0622     PLN
28A MD FREDERICK            BLEDT     20050302AEG  LIC
29A MD BALTIMORE            DTVPLN    DTVP0747     PLN
39A DC WASHINGTON           DTVPLN    DTVP1082     PLN
23A WV ROMNEY               USERRECORD01           APP
 *Percent new DTV interference without proposal:      8.7  BPCT      20021203ACY
 *Percent new DTV interference with proposal:         8.8  BPCT      20021203ACY


Result key:      148
Scenario       84  Affected station       41
Before Analysis

Results for: 25N MD HAGERSTOWN           BPCT      20021203ACY  CP
                                   POPULATION   AREA (sq km)
   within Noise Limited Contour     1000087      20261.1
   not affected by terrain losses    668006      13837.0
   lost to NTSC IX                    54940        797.5
   lost to additional IX by ATV       33727        998.8
   lost to all IX                     88667       1796.2

 Potential Interfering Stations Included in above Scenario    84

24N MD BALTIMORE            BLCT      19860103KG   LIC
25N NY NEW YORK             BLET      19920220KG   LIC
26N DC WASHINGTON           BMLET     20031216AAB  LIC
32N DC WASHINGTON           BLET      19801107KE   LIC
21A VA FRONT ROYAL          BLEDT     20021220ADZ  LIC
24A PA ALTOONA              DTVPLN    DTVP0582     PLN
24A VA FAIRFAX              BMPEDT    20080609ACI  CP
25A PA PITTSBURGH           DTVPLN    DTVP0614     PLN
25A PA READING              DTVPLN    DTVP0615     PLN
25A VA RICHMOND             DTVPLN    DTVP0622     PLN
28A MD FREDERICK            BLEDT     20050302AEG  LIC
29A MD BALTIMORE            DTVPLN    DTVP0747     PLN
39A MD HAGERSTOWN           BMPCDT    20080528ABT  CP

After Analysis

Results for: 25N MD HAGERSTOWN           BPCT      20021203ACY  CP
                                   POPULATION   AREA (sq km)
   within Noise Limited Contour     1000087      20261.1
   not affected by terrain losses    668006      13837.0
   lost to NTSC IX                    54940        797.5
   lost to additional IX by ATV       33828       1012.6
   lost to all IX                     88768       1810.1

 Potential Interfering Stations Included in above Scenario    84

24N MD BALTIMORE            BLCT      19860103KG   LIC
25N NY NEW YORK             BLET      19920220KG   LIC
26N DC WASHINGTON           BMLET     20031216AAB  LIC
32N DC WASHINGTON           BLET      19801107KE   LIC
21A VA FRONT ROYAL          BLEDT     20021220ADZ  LIC
24A PA ALTOONA              DTVPLN    DTVP0582     PLN
24A VA FAIRFAX              BMPEDT    20080609ACI  CP
25A PA PITTSBURGH           DTVPLN    DTVP0614     PLN
25A PA READING              DTVPLN    DTVP0615     PLN
25A VA RICHMOND             DTVPLN    DTVP0622     PLN
28A MD FREDERICK            BLEDT     20050302AEG  LIC
29A MD BALTIMORE            DTVPLN    DTVP0747     PLN
39A MD HAGERSTOWN           BMPCDT    20080528ABT  CP
23A WV ROMNEY               USERRECORD01           APP
 *Percent new DTV interference without proposal:      8.9  BPCT      20021203ACY
```

```
 *Percent new DTV interference with proposal:         8.9  BPCT      20021203ACY


Result key:      149
Scenario       85  Affected station       41
Before Analysis

Results for: 25N MD HAGERSTOWN           BPCT      20021203ACY  CP
                                   POPULATION   AREA (sq km)
   within Noise Limited Contour     1000087      20261.1
   not affected by terrain losses    668006      13837.0
   lost to NTSC IX                    54940        797.5
   lost to additional IX by ATV       28659        796.5
   lost to all IX                     83599       1593.9

 Potential Interfering Stations Included in above Scenario    85

24N MD BALTIMORE            BLCT      19860103KG   LIC
25N NY NEW YORK             BLET      19920220KG   LIC
26N DC WASHINGTON           BMLET     20031216AAB  LIC
32N DC WASHINGTON           BLET      19801107KE   LIC
21A VA FRONT ROYAL          BLEDT     20021220ADZ  LIC
24A PA ALTOONA              DTVPLN    DTVP0582     PLN
24A VA FAIRFAX              BMPEDT    20080609ACI  CP
25A PA PITTSBURGH           DTVPLN    DTVP0614     PLN
25A PA READING              BPCDT     20040518AAZ  CP
25A VA RICHMOND             BLCDT     20021204ABA  LIC
28A MD FREDERICK            BPEDT     20080620AHT  CP
29A MD BALTIMORE            DTVPLN    DTVP0747     PLN
39A DC WASHINGTON           DTVPLN    DTVP1082     PLN

After Analysis

Results for: 25N MD HAGERSTOWN           BPCT      20021203ACY  CP
                                   POPULATION   AREA (sq km)
   within Noise Limited Contour     1000087      20261.1
   not affected by terrain losses    668006      13837.0
   lost to NTSC IX                    54940        797.5
   lost to additional IX by ATV       28678        806.3
   lost to all IX                     83618       1603.8

 Potential Interfering Stations Included in above Scenario    85

24N MD BALTIMORE            BLCT      19860103KG   LIC
25N NY NEW YORK             BLET      19920220KG   LIC
26N DC WASHINGTON           BMLET     20031216AAB  LIC
32N DC WASHINGTON           BLET      19801107KE   LIC
21A VA FRONT ROYAL          BLEDT     20021220ADZ  LIC
24A PA ALTOONA              DTVPLN    DTVP0582     PLN
24A VA FAIRFAX              BMPEDT    20080609ACI  CP
25A PA PITTSBURGH           DTVPLN    DTVP0614     PLN
25A PA READING              BPCDT     20040518AAZ  CP
25A VA RICHMOND             BLCDT     20021204ABA  LIC
28A MD FREDERICK            BPEDT     20080620AHT  CP
29A MD BALTIMORE            DTVPLN    DTVP0747     PLN
39A DC WASHINGTON           DTVPLN    DTVP1082     PLN
23A WV ROMNEY               USERRECORD01           APP
 *Percent new DTV interference without proposal:      8.4  BPCT      20021203ACY
 *Percent new DTV interference with proposal:         8.4  BPCT      20021203ACY


Result key:      150
Scenario       86  Affected station       41
Before Analysis

Results for: 25N MD HAGERSTOWN           BPCT      20021203ACY  CP
                                   POPULATION   AREA (sq km)
   within Noise Limited Contour     1000087      20261.1
   not affected by terrain losses    668006      13837.0
```

```
   lost to NTSC IX                    54940        797.5
   lost to additional IX by ATV       29840        804.4
   lost to all IX                     84780       1601.8

 Potential Interfering Stations Included in above Scenario    86

24N MD BALTIMORE            BLCT      19860103KG   LIC
25N NY NEW YORK             BLET      19920220KG   LIC
26N DC WASHINGTON           BMLET     20031216AAB  LIC
32N DC WASHINGTON           BLET      19801107KE   LIC
21A VA FRONT ROYAL          BLEDT     20021220ADZ  LIC
24A PA ALTOONA              DTVPLN    DTVP0582     PLN
24A VA FAIRFAX              BMPEDT    20080609ACI  CP
25A PA PITTSBURGH           DTVPLN    DTVP0614     PLN
25A PA READING              BPCDT     20040518AAZ  CP
25A VA RICHMOND             BLCDT     20021204ABA  LIC
28A MD FREDERICK            BPEDT     20080620AHT  CP
29A MD BALTIMORE            DTVPLN    DTVP0747     PLN
39A MD HAGERSTOWN           BMPCDT    20080528ABT  CP

After Analysis

Results for: 25N MD HAGERSTOWN           BPCT      20021203ACY  CP
                                   POPULATION   AREA (sq km)
   within Noise Limited Contour     1000087      20261.1
   not affected by terrain losses    668006      13837.0
   lost to NTSC IX                    54940        797.5
   lost to additional IX by ATV       29859        814.2
   lost to all IX                     84799       1611.7

 Potential Interfering Stations Included in above Scenario    86

24N MD BALTIMORE            BLCT      19860103KG   LIC
25N NY NEW YORK             BLET      19920220KG   LIC
26N DC WASHINGTON           BMLET     20031216AAB  LIC
32N DC WASHINGTON           BLET      19801107KE   LIC
21A VA FRONT ROYAL          BLEDT     20021220ADZ  LIC
24A PA ALTOONA              DTVPLN    DTVP0582     PLN
24A VA FAIRFAX              BMPEDT    20080609ACI  CP
25A PA PITTSBURGH           DTVPLN    DTVP0614     PLN
25A PA READING              BPCDT     20040518AAZ  CP
25A VA RICHMOND             BLCDT     20021204ABA  LIC
28A MD FREDERICK            BPEDT     20080620AHT  CP
29A MD BALTIMORE            DTVPLN    DTVP0747     PLN
39A MD HAGERSTOWN           BMPCDT    20080528ABT  CP
23A WV ROMNEY               USERRECORD01           APP
 *Percent new DTV interference without proposal:      8.5  BPCT      20021203ACY
 *Percent new DTV interference with proposal:         8.5  BPCT      20021203ACY


Result key:      151
Scenario       87  Affected station       41
Before Analysis

Results for: 25N MD HAGERSTOWN           BPCT      20021203ACY  CP
                                   POPULATION   AREA (sq km)
   within Noise Limited Contour     1000087      20261.1
   not affected by terrain losses    668006      13837.0
   lost to NTSC IX                    54940        797.5
   lost to additional IX by ATV       28665        801.4
   lost to all IX                     83605       1598.9

 Potential Interfering Stations Included in above Scenario    87

24N MD BALTIMORE            BLCT      19860103KG   LIC
25N NY NEW YORK             BLET      19920220KG   LIC
26N DC WASHINGTON           BMLET     20031216AAB  LIC
32N DC WASHINGTON           BLET      19801107KE   LIC
21A VA FRONT ROYAL          BLEDT     20021220ADZ  LIC
```

```
24A PA ALTOONA              DTVPLN    DTVP0582     PLN
24A VA FAIRFAX              BMPEDT    20080609ACI  CP
25A PA PITTSBURGH           DTVPLN    DTVP0614     PLN
25A PA READING              BPCDT     20040518AAZ  CP
25A VA RICHMOND             BLCDT     20021204ABA  LIC
28A MD FREDERICK            DTVPLN    DTVP0713     PLN
29A MD BALTIMORE            DTVPLN    DTVP0747     PLN
39A DC WASHINGTON           DTVPLN    DTVP1082     PLN

After Analysis

Results for: 25N MD HAGERSTOWN           BPCT      20021203ACY  CP
                                   POPULATION   AREA (sq km)
   within Noise Limited Contour     1000087      20261.1
   not affected by terrain losses    668006      13837.0
   lost to NTSC IX                    54940        797.5
   lost to additional IX by ATV       28684        811.3
   lost to all IX                     83624       1608.7

 Potential Interfering Stations Included in above Scenario    87

24N MD BALTIMORE            BLCT      19860103KG   LIC
25N NY NEW YORK             BLET      19920220KG   LIC
26N DC WASHINGTON           BMLET     20031216AAB  LIC
32N DC WASHINGTON           BLET      19801107KE   LIC
21A VA FRONT ROYAL          BLEDT     20021220ADZ  LIC
24A PA ALTOONA              DTVPLN    DTVP0582     PLN
24A VA FAIRFAX              BMPEDT    20080609ACI  CP
25A PA PITTSBURGH           DTVPLN    DTVP0614     PLN
25A PA READING              BPCDT     20040518AAZ  CP
25A VA RICHMOND             BLCDT     20021204ABA  LIC
28A MD FREDERICK            DTVPLN    DTVP0713     PLN
29A MD BALTIMORE            DTVPLN    DTVP0747     PLN
39A DC WASHINGTON           DTVPLN    DTVP1082     PLN
23A WV ROMNEY               USERRECORD01           APP
 *Percent new DTV interference without proposal:      8.4  BPCT      20021203ACY
 *Percent new DTV interference with proposal:         8.4  BPCT      20021203ACY


Result key:      152
Scenario       88  Affected station       41
Before Analysis

Results for: 25N MD HAGERSTOWN           BPCT      20021203ACY  CP
                                   POPULATION   AREA (sq km)
   within Noise Limited Contour     1000087      20261.1
   not affected by terrain losses    668006      13837.0
   lost to NTSC IX                    54940        797.5
   lost to additional IX by ATV       29846        809.3
   lost to all IX                     84786       1606.8

 Potential Interfering Stations Included in above Scenario    88

24N MD BALTIMORE            BLCT      19860103KG   LIC
25N NY NEW YORK             BLET      19920220KG   LIC
26N DC WASHINGTON           BMLET     20031216AAB  LIC
32N DC WASHINGTON           BLET      19801107KE   LIC
21A VA FRONT ROYAL          BLEDT     20021220ADZ  LIC
24A PA ALTOONA              DTVPLN    DTVP0582     PLN
24A VA FAIRFAX              BMPEDT    20080609ACI  CP
25A PA PITTSBURGH           DTVPLN    DTVP0614     PLN
25A PA READING              BPCDT     20040518AAZ  CP
25A VA RICHMOND             BLCDT     20021204ABA  LIC
28A MD FREDERICK            DTVPLN    DTVP0713     PLN
29A MD BALTIMORE            DTVPLN    DTVP0747     PLN
39A MD HAGERSTOWN           BMPCDT    20080528ABT  CP

After Analysis
```

```
Results for: 25N MD HAGERSTOWN           BPCT      20021203ACY  CP
                                   POPULATION   AREA (sq km)
   within Noise Limited Contour     1000087      20261.1
   not affected by terrain losses    668006      13837.0
   lost to NTSC IX                    54940        797.5
   lost to additional IX by ATV       29865        819.2
   lost to all IX                     84805       1616.6

 Potential Interfering Stations Included in above Scenario    88

24N MD BALTIMORE            BLCT      19860103KG   LIC
25N NY NEW YORK             BLET      19920220KG   LIC
26N DC WASHINGTON           BMLET     20031216AAB  LIC
32N DC WASHINGTON           BLET      19801107KE   LIC
21A VA FRONT ROYAL          BLEDT     20021220ADZ  LIC
24A PA ALTOONA              DTVPLN    DTVP0582     PLN
24A VA FAIRFAX              BMPEDT    20080609ACI  CP
25A PA PITTSBURGH           DTVPLN    DTVP0614     PLN
25A PA READING              BPCDT     20040518AAZ  CP
25A VA RICHMOND             BLCDT     20021204ABA  LIC
28A MD FREDERICK            DTVPLN    DTVP0713     PLN
29A MD BALTIMORE            DTVPLN    DTVP0747     PLN
39A MD HAGERSTOWN           BMPCDT    20080528ABT  CP
23A WV ROMNEY               USERRECORD01           APP
 *Percent new DTV interference without proposal:      8.5  BPCT      20021203ACY
 *Percent new DTV interference with proposal:         8.5  BPCT      20021203ACY


Result key:      153
Scenario       89  Affected station       41
Before Analysis

Results for: 25N MD HAGERSTOWN           BPCT      20021203ACY  CP
                                   POPULATION   AREA (sq km)
   within Noise Limited Contour     1000087      20261.1
   not affected by terrain losses    668006      13837.0
   lost to NTSC IX                    54940        797.5
   lost to additional IX by ATV       28659        796.5
   lost to all IX                     83599       1593.9

 Potential Interfering Stations Included in above Scenario    89

24N MD BALTIMORE            BLCT      19860103KG   LIC
25N NY NEW YORK             BLET      19920220KG   LIC
26N DC WASHINGTON           BMLET     20031216AAB  LIC
32N DC WASHINGTON           BLET      19801107KE   LIC
21A VA FRONT ROYAL          BLEDT     20021220ADZ  LIC
24A PA ALTOONA              DTVPLN    DTVP0582     PLN
24A VA FAIRFAX              BMPEDT    20080609ACI  CP
25A PA PITTSBURGH           DTVPLN    DTVP0614     PLN
25A PA READING              BPCDT     20040518AAZ  CP
25A VA RICHMOND             BLCDT     20021204ABA  LIC
28A MD FREDERICK            BLEDT     20050302AEG  LIC
29A MD BALTIMORE            DTVPLN    DTVP0747     PLN
39A DC WASHINGTON           DTVPLN    DTVP1082     PLN

After Analysis

Results for: 25N MD HAGERSTOWN           BPCT      20021203ACY  CP
                                   POPULATION   AREA (sq km)
   within Noise Limited Contour     1000087      20261.1
   not affected by terrain losses    668006      13837.0
   lost to NTSC IX                    54940        797.5
   lost to additional IX by ATV       28678        806.3
   lost to all IX                     83618       1603.8

 Potential Interfering Stations Included in above Scenario    89

24N MD BALTIMORE            BLCT      19860103KG   LIC
```

```
25N NY NEW YORK             BLET      19920220KG   LIC
26N DC WASHINGTON           BMLET     20031216AAB  LIC
32N DC WASHINGTON           BLET      19801107KE   LIC
21A VA FRONT ROYAL          BLEDT     20021220ADZ  LIC
24A PA ALTOONA              DTVPLN    DTVP0582     PLN
24A VA FAIRFAX              BMPEDT    20080609ACI  CP
25A PA PITTSBURGH           DTVPLN    DTVP0614     PLN
25A PA READING              BPCDT     20040518AAZ  CP
25A VA RICHMOND             BLCDT     20021204ABA  LIC
28A MD FREDERICK            BLEDT     20050302AEG  LIC
29A MD BALTIMORE            DTVPLN    DTVP0747     PLN
39A DC WASHINGTON           DTVPLN    DTVP1082     PLN
23A WV ROMNEY               USERRECORD01           APP
 *Percent new DTV interference without proposal:      8.4  BPCT      20021203ACY
 *Percent new DTV interference with proposal:         8.4  BPCT      20021203ACY


Result key:      154
Scenario       90  Affected station       41
Before Analysis

Results for: 25N MD HAGERSTOWN           BPCT      20021203ACY  CP
                                   POPULATION   AREA (sq km)
   within Noise Limited Contour     1000087      20261.1
   not affected by terrain losses    668006      13837.0
   lost to NTSC IX                    54940        797.5
   lost to additional IX by ATV       29840        804.4
   lost to all IX                     84780       1601.8

 Potential Interfering Stations Included in above Scenario    90

24N MD BALTIMORE            BLCT      19860103KG   LIC
25N NY NEW YORK             BLET      19920220KG   LIC
26N DC WASHINGTON           BMLET     20031216AAB  LIC
32N DC WASHINGTON           BLET      19801107KE   LIC
21A VA FRONT ROYAL          BLEDT     20021220ADZ  LIC
24A PA ALTOONA              DTVPLN    DTVP0582     PLN
24A VA FAIRFAX              BMPEDT    20080609ACI  CP
25A PA PITTSBURGH           DTVPLN    DTVP0614     PLN
25A PA READING              BPCDT     20040518AAZ  CP
25A VA RICHMOND             BLCDT     20021204ABA  LIC
28A MD FREDERICK            BLEDT     20050302AEG  LIC
29A MD BALTIMORE            DTVPLN    DTVP0747     PLN
39A MD HAGERSTOWN           BMPCDT    20080528ABT  CP

After Analysis

Results for: 25N MD HAGERSTOWN           BPCT      20021203ACY  CP
                                   POPULATION   AREA (sq km)
   within Noise Limited Contour     1000087      20261.1
   not affected by terrain losses    668006      13837.0
   lost to NTSC IX                    54940        797.5
   lost to additional IX by ATV       29859        814.2
   lost to all IX                     84799       1611.7

 Potential Interfering Stations Included in above Scenario    90

24N MD BALTIMORE            BLCT      19860103KG   LIC
25N NY NEW YORK             BLET      19920220KG   LIC
26N DC WASHINGTON           BMLET     20031216AAB  LIC
32N DC WASHINGTON           BLET      19801107KE   LIC
21A VA FRONT ROYAL          BLEDT     20021220ADZ  LIC
24A PA ALTOONA              DTVPLN    DTVP0582     PLN
24A VA FAIRFAX              BMPEDT    20080609ACI  CP
25A PA PITTSBURGH           DTVPLN    DTVP0614     PLN
25A PA READING              BPCDT     20040518AAZ  CP
25A VA RICHMOND             BLCDT     20021204ABA  LIC
28A MD FREDERICK            BLEDT     20050302AEG  LIC
29A MD BALTIMORE            DTVPLN    DTVP0747     PLN
```

```
39A MD HAGERSTOWN           BMPCDT    20080528ABT  CP
23A WV ROMNEY               USERRECORD01           APP
 *Percent new DTV interference without proposal:      8.5  BPCT      20021203ACY
 *Percent new DTV interference with proposal:         8.5  BPCT      20021203ACY


Result key:      155
Scenario       91  Affected station       41
Before Analysis

Results for: 25N MD HAGERSTOWN           BPCT      20021203ACY  CP
                                   POPULATION   AREA (sq km)
   within Noise Limited Contour     1000087      20261.1
   not affected by terrain losses    668006      13837.0
   lost to NTSC IX                    54940        797.5
   lost to additional IX by ATV       34161       1030.4
   lost to all IX                     89101       1827.8

 Potential Interfering Stations Included in above Scenario    91

24N MD BALTIMORE            BLCT      19860103KG   LIC
25N NY NEW YORK             BLET      19920220KG   LIC
26N DC WASHINGTON           BMLET     20031216AAB  LIC
32N DC WASHINGTON           BLET      19801107KE   LIC
21A VA FRONT ROYAL          BLEDT     20021220ADZ  LIC
24A PA ALTOONA              DTVPLN    DTVP0582     PLN
24A VA FAIRFAX              BMPEDT    20080609ACI  CP
25A PA PITTSBURGH           DTVPLN    DTVP0614     PLN
25A PA READING              BPCDT     20040518AAZ  CP
25A VA RICHMOND             DTVPLN    DTVP0622     PLN
28A MD FREDERICK            BPEDT     20080620AHT  CP
29A MD BALTIMORE            DTVPLN    DTVP0747     PLN
39A DC WASHINGTON           DTVPLN    DTVP1082     PLN

After Analysis

Results for: 25N MD HAGERSTOWN           BPCT      20021203ACY  CP
                                   POPULATION   AREA (sq km)
   within Noise Limited Contour     1000087      20261.1
   not affected by terrain losses    668006      13837.0
   lost to NTSC IX                    54940        797.5
   lost to additional IX by ATV       34180       1040.2
   lost to all IX                     89120       1837.7

 Potential Interfering Stations Included in above Scenario    91

24N MD BALTIMORE            BLCT      19860103KG   LIC
25N NY NEW YORK             BLET      19920220KG   LIC
26N DC WASHINGTON           BMLET     20031216AAB  LIC
32N DC WASHINGTON           BLET      19801107KE   LIC
21A VA FRONT ROYAL          BLEDT     20021220ADZ  LIC
24A PA ALTOONA              DTVPLN    DTVP0582     PLN
24A VA FAIRFAX              BMPEDT    20080609ACI  CP
25A PA PITTSBURGH           DTVPLN    DTVP0614     PLN
25A PA READING              BPCDT     20040518AAZ  CP
25A VA RICHMOND             DTVPLN    DTVP0622     PLN
28A MD FREDERICK            BPEDT     20080620AHT  CP
29A MD BALTIMORE            DTVPLN    DTVP0747     PLN
39A DC WASHINGTON           DTVPLN    DTVP1082     PLN
23A WV ROMNEY               USERRECORD01           APP
 *Percent new DTV interference without proposal:      8.9  BPCT      20021203ACY
 *Percent new DTV interference with proposal:         8.9  BPCT      20021203ACY


Result key:      156
Scenario       92  Affected station       41
Before Analysis

Results for: 25N MD HAGERSTOWN           BPCT      20021203ACY  CP
```

```
                                POPULATION   AREA (sq km)
   within Noise Limited Contour     1000087      20261.1
   not affected by terrain losses    668006      13837.0
   lost to NTSC IX                    54940        797.5
   lost to additional IX by ATV       35342       1038.3
   lost to all IX                     90282       1835.7

 Potential Interfering Stations Included in above Scenario    92

24N MD BALTIMORE            BLCT      19860103KG   LIC
25N NY NEW YORK             BLET      19920220KG   LIC
26N DC WASHINGTON           BMLET     20031216AAB  LIC
32N DC WASHINGTON           BLET      19801107KE   LIC
21A VA FRONT ROYAL          BLEDT     20021220ADZ  LIC
24A PA ALTOONA              DTVPLN    DTVP0582     PLN
24A VA FAIRFAX              BMPEDT    20080609ACI  CP
25A PA PITTSBURGH           DTVPLN    DTVP0614     PLN
25A PA READING              BPCDT     20040518AAZ  CP
25A VA RICHMOND             DTVPLN    DTVP0622     PLN
28A MD FREDERICK            BPEDT     20080620AHT  CP
29A MD BALTIMORE            DTVPLN    DTVP0747     PLN
39A MD HAGERSTOWN           BMPCDT    20080528ABT  CP

After Analysis

Results for: 25N MD HAGERSTOWN           BPCT      20021203ACY  CP
                                POPULATION   AREA (sq km)
   within Noise Limited Contour     1000087      20261.1
   not affected by terrain losses    668006      13837.0
   lost to NTSC IX                    54940        797.5
   lost to additional IX by ATV       35361       1048.1
   lost to all IX                     90301       1845.6

 Potential Interfering Stations Included in above Scenario    92

24N MD BALTIMORE            BLCT      19860103KG   LIC
25N NY NEW YORK             BLET      19920220KG   LIC
26N DC WASHINGTON           BMLET     20031216AAB  LIC
32N DC WASHINGTON           BLET      19801107KE   LIC
21A VA FRONT ROYAL          BLEDT     20021220ADZ  LIC
24A PA ALTOONA              DTVPLN    DTVP0582     PLN
24A VA FAIRFAX              BMPEDT    20080609ACI  CP
25A PA PITTSBURGH           DTVPLN    DTVP0614     PLN
25A PA READING              BPCDT     20040518AAZ  CP
25A VA RICHMOND             DTVPLN    DTVP0622     PLN
28A MD FREDERICK            BPEDT     20080620AHT  CP
29A MD BALTIMORE            DTVPLN    DTVP0747     PLN
39A MD HAGERSTOWN           BMPCDT    20080528ABT  CP
23A WV ROMNEY               USERRECORD01           APP
 *Percent new DTV interference without proposal:      9.0  BPCT      20021203ACY
 *Percent new DTV interference with proposal:         9.0  BPCT      20021203ACY


Result key:      157
Scenario       93  Affected station       41
Before Analysis

Results for: 25N MD HAGERSTOWN           BPCT      20021203ACY  CP
                                POPULATION   AREA (sq km)
   within Noise Limited Contour     1000087      20261.1
   not affected by terrain losses    668006      13837.0
   lost to NTSC IX                    54940        797.5
   lost to additional IX by ATV       34173       1034.3
   lost to all IX                     89113       1831.8

 Potential Interfering Stations Included in above Scenario    93

24N MD BALTIMORE            BLCT      19860103KG   LIC
25N NY NEW YORK             BLET      19920220KG   LIC
```

```
26N DC WASHINGTON           BMLET     20031216AAB  LIC
32N DC WASHINGTON           BLET      19801107KE   LIC
21A VA FRONT ROYAL          BLEDT     20021220ADZ  LIC
24A PA ALTOONA              DTVPLN    DTVP0582     PLN
24A VA FAIRFAX              BMPEDT    20080609ACI  CP
25A PA PITTSBURGH           DTVPLN    DTVP0614     PLN
25A PA READING              BPCDT     20040518AAZ  CP
25A VA RICHMOND             DTVPLN    DTVP0622     PLN
28A MD FREDERICK            DTVPLN    DTVP0713     PLN
29A MD BALTIMORE            DTVPLN    DTVP0747     PLN
39A DC WASHINGTON           DTVPLN    DTVP1082     PLN

After Analysis

Results for: 25N MD HAGERSTOWN           BPCT      20021203ACY  CP
                                   POPULATION   AREA (sq km)
   within Noise Limited Contour     1000087      20261.1
   not affected by terrain losses    668006      13837.0
   lost to NTSC IX                    54940        797.5
   lost to additional IX by ATV       34192       1044.2
   lost to all IX                     89132       1841.6

 Potential Interfering Stations Included in above Scenario    93

24N MD BALTIMORE            BLCT      19860103KG   LIC
25N NY NEW YORK             BLET      19920220KG   LIC
26N DC WASHINGTON           BMLET     20031216AAB  LIC
32N DC WASHINGTON           BLET      19801107KE   LIC
21A VA FRONT ROYAL          BLEDT     20021220ADZ  LIC
24A PA ALTOONA              DTVPLN    DTVP0582     PLN
24A VA FAIRFAX              BMPEDT    20080609ACI  CP
25A PA PITTSBURGH           DTVPLN    DTVP0614     PLN
25A PA READING              BPCDT     20040518AAZ  CP
25A VA RICHMOND             DTVPLN    DTVP0622     PLN
28A MD FREDERICK            DTVPLN    DTVP0713     PLN
29A MD BALTIMORE            DTVPLN    DTVP0747     PLN
39A DC WASHINGTON           DTVPLN    DTVP1082     PLN
23A WV ROMNEY               USERRECORD01           APP
 *Percent new DTV interference without proposal:      8.9  BPCT      20021203ACY
 *Percent new DTV interference with proposal:         8.9  BPCT      20021203ACY


Result key:      158
Scenario       94  Affected station       41
Before Analysis

Results for: 25N MD HAGERSTOWN           BPCT      20021203ACY  CP
                                   POPULATION   AREA (sq km)
   within Noise Limited Contour     1000087      20261.1
   not affected by terrain losses    668006      13837.0
   lost to NTSC IX                    54940        797.5
   lost to additional IX by ATV       35354       1042.2
   lost to all IX                     90294       1839.7

 Potential Interfering Stations Included in above Scenario    94

24N MD BALTIMORE            BLCT      19860103KG   LIC
25N NY NEW YORK             BLET      19920220KG   LIC
26N DC WASHINGTON           BMLET     20031216AAB  LIC
32N DC WASHINGTON           BLET      19801107KE   LIC
21A VA FRONT ROYAL          BLEDT     20021220ADZ  LIC
24A PA ALTOONA              DTVPLN    DTVP0582     PLN
24A VA FAIRFAX              BMPEDT    20080609ACI  CP
25A PA PITTSBURGH           DTVPLN    DTVP0614     PLN
25A PA READING              BPCDT     20040518AAZ  CP
25A VA RICHMOND             DTVPLN    DTVP0622     PLN
28A MD FREDERICK            DTVPLN    DTVP0713     PLN
29A MD BALTIMORE            DTVPLN    DTVP0747     PLN
39A MD HAGERSTOWN           BMPCDT    20080528ABT  CP
```

After Analysis

Results for: 25N MD HAGERSTOWN BPCT 20021203ACY CP

	POPULATION	AREA (sq km)
within Noise Limited Contour	1000087	20261.1
not affected by terrain losses	668006	13837.0
lost to NTSC IX	54940	797.5
lost to additional IX by ATV	35373	1052.1
lost to all IX	90313	1849.5

Potential Interfering Stations Included in above Scenario 94

24N MD BALTIMORE	BLCT	19860103KG	LIC
25N NY NEW YORK	BLET	19920220KG	LIC
26N DC WASHINGTON	BMLET	20031216AAB	LIC
32N DC WASHINGTON	BLET	19801107KE	LIC
21A VA FRONT ROYAL	BLEDT	20021220ADZ	LIC
24A PA ALTOONA	DTVPLN	DTVP0582	PLN
24A VA FAIRFAX	BMPEDT	20080609ACI	CP
25A PA PITTSBURGH	DTVPLN	DTVP0614	PLN
25A PA READING	BPCDT	20040518AAZ	CP
25A VA RICHMOND	DTVPLN	DTVP0622	PLN
28A MD FREDERICK	DTVPLN	DTVP0713	PLN
29A MD BALTIMORE	DTVPLN	DTVP0747	PLN
39A MD HAGERSTOWN	BMPCDT	20080528ABT	CP
23A WV ROMNEY	USERRECORD01		APP

*Percent new DTV interference without proposal: 9.0 BPCT 20021203ACY
*Percent new DTV interference with proposal: 9.0 BPCT 20021203ACY

Result key: 159
Scenario 95 Affected station 41
Before Analysis

Results for: 25N MD HAGERSTOWN BPCT 20021203ACY CP

	POPULATION	AREA (sq km)
within Noise Limited Contour	1000087	20261.1
not affected by terrain losses	668006	13837.0
lost to NTSC IX	54940	797.5
lost to additional IX by ATV	34161	1030.4
lost to all IX	89101	1827.8

Potential Interfering Stations Included in above Scenario 95

24N MD BALTIMORE	BLCT	19860103KG	LIC
25N NY NEW YORK	BLET	19920220KG	LIC
26N DC WASHINGTON	BMLET	20031216AAB	LIC
32N DC WASHINGTON	BLET	19801107KE	LIC
21A VA FRONT ROYAL	BLEDT	20021220ADZ	LIC
24A PA ALTOONA	DTVPLN	DTVP0582	PLN
24A VA FAIRFAX	BMPEDT	20080609ACI	CP
25A PA PITTSBURGH	DTVPLN	DTVP0614	PLN
25A PA READING	BPCDT	20040518AAZ	CP
25A VA RICHMOND	DTVPLN	DTVP0622	PLN
28A MD FREDERICK	BLEDT	20050302AEG	LIC
29A MD BALTIMORE	DTVPLN	DTVP0747	PLN
39A DC WASHINGTON	DTVPLN	DTVP1082	PLN

After Analysis

Results for: 25N MD HAGERSTOWN BPCT 20021203ACY CP

	POPULATION	AREA (sq km)
within Noise Limited Contour	1000087	20261.1
not affected by terrain losses	668006	13837.0
lost to NTSC IX	54940	797.5
lost to additional IX by ATV	34180	1040.2
lost to all IX	89120	1837.7

```
 Potential Interfering Stations Included in above Scenario    95

24N MD BALTIMORE            BLCT      19860103KG   LIC
25N NY NEW YORK             BLET      19920220KG   LIC
26N DC WASHINGTON           BMLET     20031216AAB  LIC
32N DC WASHINGTON           BLET      19801107KE   LIC
21A VA FRONT ROYAL          BLEDT     20021220ADZ  LIC
24A PA ALTOONA              DTVPLN    DTVP0582     PLN
24A VA FAIRFAX              BMPEDT    20080609ACI  CP
25A PA PITTSBURGH           DTVPLN    DTVP0614     PLN
25A PA READING              BPCDT     20040518AAZ  CP
25A VA RICHMOND             DTVPLN    DTVP0622     PLN
28A MD FREDERICK            BLEDT     20050302AEG  LIC
29A MD BALTIMORE            DTVPLN    DTVP0747     PLN
39A DC WASHINGTON           DTVPLN    DTVP1082     PLN
23A WV ROMNEY               USERRECORD01           APP
 *Percent new DTV interference without proposal:      8.9  BPCT      20021203ACY
 *Percent new DTV interference with proposal:         8.9  BPCT      20021203ACY


Result key:      160
Scenario       96  Affected station       41
Before Analysis

Results for: 25N MD HAGERSTOWN           BPCT      20021203ACY  CP
                                   POPULATION   AREA (sq km)
   within Noise Limited Contour     1000087      20261.1
   not affected by terrain losses    668006      13837.0
   lost to NTSC IX                    54940        797.5
   lost to additional IX by ATV       35342       1038.3
   lost to all IX                     90282       1835.7

 Potential Interfering Stations Included in above Scenario    96

24N MD BALTIMORE            BLCT      19860103KG   LIC
25N NY NEW YORK             BLET      19920220KG   LIC
26N DC WASHINGTON           BMLET     20031216AAB  LIC
32N DC WASHINGTON           BLET      19801107KE   LIC
21A VA FRONT ROYAL          BLEDT     20021220ADZ  LIC
24A PA ALTOONA              DTVPLN    DTVP0582     PLN
24A VA FAIRFAX              BMPEDT    20080609ACI  CP
25A PA PITTSBURGH           DTVPLN    DTVP0614     PLN
25A PA READING              BPCDT     20040518AAZ  CP
25A VA RICHMOND             DTVPLN    DTVP0622     PLN
28A MD FREDERICK            BLEDT     20050302AEG  LIC
29A MD BALTIMORE            DTVPLN    DTVP0747     PLN
39A MD HAGERSTOWN           BMPCDT    20080528ABT  CP

After Analysis

Results for: 25N MD HAGERSTOWN           BPCT      20021203ACY  CP
                                   POPULATION   AREA (sq km)
   within Noise Limited Contour     1000087      20261.1
   not affected by terrain losses    668006      13837.0
   lost to NTSC IX                    54940        797.5
   lost to additional IX by ATV       35361       1048.1
   lost to all IX                     90301       1845.6

 Potential Interfering Stations Included in above Scenario    96

24N MD BALTIMORE            BLCT      19860103KG   LIC
25N NY NEW YORK             BLET      19920220KG   LIC
26N DC WASHINGTON           BMLET     20031216AAB  LIC
32N DC WASHINGTON           BLET      19801107KE   LIC
21A VA FRONT ROYAL          BLEDT     20021220ADZ  LIC
24A PA ALTOONA              DTVPLN    DTVP0582     PLN
24A VA FAIRFAX              BMPEDT    20080609ACI  CP
25A PA PITTSBURGH           DTVPLN    DTVP0614     PLN
25A PA READING              BPCDT     20040518AAZ  CP
```

```
25A VA RICHMOND             DTVPLN    DTVP0622     PLN
28A MD FREDERICK            BLEDT     20050302AEG  LIC
29A MD BALTIMORE            DTVPLN    DTVP0747     PLN
39A MD HAGERSTOWN           BMPCDT    20080528ABT  CP
23A WV ROMNEY               USERRECORD01           APP
 *Percent new DTV interference without proposal:      9.0  BPCT      20021203ACY
 *Percent new DTV interference with proposal:         9.0  BPCT      20021203ACY


Result key:      161
Scenario       97  Affected station       41
Before Analysis

Results for: 25N MD HAGERSTOWN           BPCT      20021203ACY  CP
                                  POPULATION   AREA (sq km)
   within Noise Limited Contour     1000087      20261.1
   not affected by terrain losses    668006      13837.0
   lost to NTSC IX                    54940        797.5
   lost to additional IX by ATV       27146        805.4
   lost to all IX                     82086       1602.8

 Potential Interfering Stations Included in above Scenario    97

24N MD BALTIMORE            BLCT      19860103KG   LIC
25N NY NEW YORK             BLET      19920220KG   LIC
26N DC WASHINGTON           BMLET     20031216AAB  LIC
32N DC WASHINGTON           BLET      19801107KE   LIC
21A VA FRONT ROYAL          DTVPLN    DTVP0461     PLN
24A PA ALTOONA              BLCDT     20050603ACF  LIC
24A VA FAIRFAX              BMPEDT    20080609ACI  CP
25A PA PITTSBURGH           BLCDT     20041004ACS  LIC
25A PA READING              DTVPLN    DTVP0615     PLN
25A VA RICHMOND             BLCDT     20021204ABA  LIC
28A MD FREDERICK            BPEDT     20080620AHT  CP
29A MD BALTIMORE            DTVPLN    DTVP0747     PLN
39A DC WASHINGTON           DTVPLN    DTVP1082     PLN

After Analysis

Results for: 25N MD HAGERSTOWN           BPCT      20021203ACY  CP
                                  POPULATION   AREA (sq km)
   within Noise Limited Contour     1000087      20261.1
   not affected by terrain losses    668006      13837.0
   lost to NTSC IX                    54940        797.5
   lost to additional IX by ATV       27247        819.2
   lost to all IX                     82187       1616.6

 Potential Interfering Stations Included in above Scenario    97

24N MD BALTIMORE            BLCT      19860103KG   LIC
25N NY NEW YORK             BLET      19920220KG   LIC
26N DC WASHINGTON           BMLET     20031216AAB  LIC
32N DC WASHINGTON           BLET      19801107KE   LIC
21A VA FRONT ROYAL          DTVPLN    DTVP0461     PLN
24A PA ALTOONA              BLCDT     20050603ACF  LIC
24A VA FAIRFAX              BMPEDT    20080609ACI  CP
25A PA PITTSBURGH           BLCDT     20041004ACS  LIC
25A PA READING              DTVPLN    DTVP0615     PLN
25A VA RICHMOND             BLCDT     20021204ABA  LIC
28A MD FREDERICK            BPEDT     20080620AHT  CP
29A MD BALTIMORE            DTVPLN    DTVP0747     PLN
39A DC WASHINGTON           DTVPLN    DTVP1082     PLN
23A WV ROMNEY               USERRECORD01           APP
 *Percent new DTV interference without proposal:      8.2  BPCT      20021203ACY
 *Percent new DTV interference with proposal:         8.2  BPCT      20021203ACY


Result key:      162
Scenario       98  Affected station       41
```

Before Analysis

Results for: 25N MD HAGERSTOWN BPCT 20021203ACY CP

	POPULATION	AREA (sq km)
within Noise Limited Contour	1000087	20261.1
not affected by terrain losses	668006	13837.0
lost to NTSC IX	54940	797.5
lost to additional IX by ATV	28327	813.2
lost to all IX	83267	1610.7

Potential Interfering Stations Included in above Scenario 98

24N MD BALTIMORE	BLCT	19860103KG	LIC
25N NY NEW YORK	BLET	19920220KG	LIC
26N DC WASHINGTON	BMLET	20031216AAB	LIC
32N DC WASHINGTON	BLET	19801107KE	LIC
21A VA FRONT ROYAL	DTVPLN	DTVP0461	PLN
24A PA ALTOONA	BLCDT	20050603ACF	LIC
24A VA FAIRFAX	BMPEDT	20080609ACI	CP
25A PA PITTSBURGH	BLCDT	20041004ACS	LIC
25A PA READING	DTVPLN	DTVP0615	PLN
25A VA RICHMOND	BLCDT	20021204ABA	LIC
28A MD FREDERICK	BPEDT	20080620AHT	CP
29A MD BALTIMORE	DTVPLN	DTVP0747	PLN
39A MD HAGERSTOWN	BMPCDT	20080528ABT	CP

After Analysis

Results for: 25N MD HAGERSTOWN BPCT 20021203ACY CP

	POPULATION	AREA (sq km)
within Noise Limited Contour	1000087	20261.1
not affected by terrain losses	668006	13837.0
lost to NTSC IX	54940	797.5
lost to additional IX by ATV	28428	827.1
lost to all IX	83368	1624.5

Potential Interfering Stations Included in above Scenario 98

24N MD BALTIMORE	BLCT	19860103KG	LIC
25N NY NEW YORK	BLET	19920220KG	LIC
26N DC WASHINGTON	BMLET	20031216AAB	LIC
32N DC WASHINGTON	BLET	19801107KE	LIC
21A VA FRONT ROYAL	DTVPLN	DTVP0461	PLN
24A PA ALTOONA	BLCDT	20050603ACF	LIC
24A VA FAIRFAX	BMPEDT	20080609ACI	CP
25A PA PITTSBURGH	BLCDT	20041004ACS	LIC
25A PA READING	DTVPLN	DTVP0615	PLN
25A VA RICHMOND	BLCDT	20021204ABA	LIC
28A MD FREDERICK	BPEDT	20080620AHT	CP
29A MD BALTIMORE	DTVPLN	DTVP0747	PLN
39A MD HAGERSTOWN	BMPCDT	20080528ABT	CP
23A WV ROMNEY	USERRECORD01		APP

*Percent new DTV interference without proposal: 8.3 BPCT 20021203ACY
*Percent new DTV interference with proposal: 8.3 BPCT 20021203ACY

Result key: 163
Scenario 99 Affected station 41
Before Analysis

Results for: 25N MD HAGERSTOWN BPCT 20021203ACY CP

	POPULATION	AREA (sq km)
within Noise Limited Contour	1000087	20261.1
not affected by terrain losses	668006	13837.0
lost to NTSC IX	54940	797.5
lost to additional IX by ATV	27152	810.3
lost to all IX	82092	1607.7

Potential Interfering Stations Included in above Scenario 99

```
24N MD BALTIMORE            BLCT      19860103KG   LIC
25N NY NEW YORK             BLET      19920220KG   LIC
26N DC WASHINGTON           BMLET     20031216AAB  LIC
32N DC WASHINGTON           BLET      19801107KE   LIC
21A VA FRONT ROYAL          DTVPLN    DTVP0461     PLN
24A PA ALTOONA              BLCDT     20050603ACF  LIC
24A VA FAIRFAX              BMPEDT    20080609ACI  CP
25A PA PITTSBURGH           BLCDT     20041004ACS  LIC
25A PA READING              DTVPLN    DTVP0615     PLN
25A VA RICHMOND             BLCDT     20021204ABA  LIC
28A MD FREDERICK            DTVPLN    DTVP0713     PLN
29A MD BALTIMORE            DTVPLN    DTVP0747     PLN
39A DC WASHINGTON           DTVPLN    DTVP1082     PLN

After Analysis

Results for: 25N MD HAGERSTOWN           BPCT      20021203ACY  CP
                                   POPULATION   AREA (sq km)
   within Noise Limited Contour     1000087      20261.1
   not affected by terrain losses    668006      13837.0
   lost to NTSC IX                    54940        797.5
   lost to additional IX by ATV       27253        824.1
   lost to all IX                     82193       1621.6

 Potential Interfering Stations Included in above Scenario    99

24N MD BALTIMORE            BLCT      19860103KG   LIC
25N NY NEW YORK             BLET      19920220KG   LIC
26N DC WASHINGTON           BMLET     20031216AAB  LIC
32N DC WASHINGTON           BLET      19801107KE   LIC
21A VA FRONT ROYAL          DTVPLN    DTVP0461     PLN
24A PA ALTOONA              BLCDT     20050603ACF  LIC
24A VA FAIRFAX              BMPEDT    20080609ACI  CP
25A PA PITTSBURGH           BLCDT     20041004ACS  LIC
25A PA READING              DTVPLN    DTVP0615     PLN
25A VA RICHMOND             BLCDT     20021204ABA  LIC
28A MD FREDERICK            DTVPLN    DTVP0713     PLN
29A MD BALTIMORE            DTVPLN    DTVP0747     PLN
39A DC WASHINGTON           DTVPLN    DTVP1082     PLN
23A WV ROMNEY               USERRECORD01           APP
 *Percent new DTV interference without proposal:      8.2  BPCT      20021203ACY
 *Percent new DTV interference with proposal:         8.2  BPCT      20021203ACY


Result key:      164
Scenario      100  Affected station       41
Before Analysis

Results for: 25N MD HAGERSTOWN           BPCT      20021203ACY  CP
                                   POPULATION   AREA (sq km)
   within Noise Limited Contour     1000087      20261.1
   not affected by terrain losses    668006      13837.0
   lost to NTSC IX                    54940        797.5
   lost to additional IX by ATV       28333        818.2
   lost to all IX                     83273       1615.6

 Potential Interfering Stations Included in above Scenario   100

24N MD BALTIMORE            BLCT      19860103KG   LIC
25N NY NEW YORK             BLET      19920220KG   LIC
26N DC WASHINGTON           BMLET     20031216AAB  LIC
32N DC WASHINGTON           BLET      19801107KE   LIC
21A VA FRONT ROYAL          DTVPLN    DTVP0461     PLN
24A PA ALTOONA              BLCDT     20050603ACF  LIC
24A VA FAIRFAX              BMPEDT    20080609ACI  CP
25A PA PITTSBURGH           BLCDT     20041004ACS  LIC
25A PA READING              DTVPLN    DTVP0615     PLN
25A VA RICHMOND             BLCDT     20021204ABA  LIC
```

```
28A MD FREDERICK            DTVPLN    DTVP0713     PLN
29A MD BALTIMORE            DTVPLN    DTVP0747     PLN
39A MD HAGERSTOWN           BMPCDT    20080528ABT  CP

After Analysis

Results for: 25N MD HAGERSTOWN           BPCT      20021203ACY  CP
                                   POPULATION   AREA (sq km)
   within Noise Limited Contour     1000087      20261.1
   not affected by terrain losses    668006      13837.0
   lost to NTSC IX                    54940        797.5
   lost to additional IX by ATV       28434        832.0
   lost to all IX                     83374       1629.5

 Potential Interfering Stations Included in above Scenario   100

24N MD BALTIMORE            BLCT      19860103KG   LIC
25N NY NEW YORK             BLET      19920220KG   LIC
26N DC WASHINGTON           BMLET     20031216AAB  LIC
32N DC WASHINGTON           BLET      19801107KE   LIC
21A VA FRONT ROYAL          DTVPLN    DTVP0461     PLN
24A PA ALTOONA              BLCDT     20050603ACF  LIC
24A VA FAIRFAX              BMPEDT    20080609ACI  CP
25A PA PITTSBURGH           BLCDT     20041004ACS  LIC
25A PA READING              DTVPLN    DTVP0615     PLN
25A VA RICHMOND             BLCDT     20021204ABA  LIC
28A MD FREDERICK            DTVPLN    DTVP0713     PLN
29A MD BALTIMORE            DTVPLN    DTVP0747     PLN
39A MD HAGERSTOWN           BMPCDT    20080528ABT  CP
23A WV ROMNEY               USERRECORD01           APP
 *Percent new DTV interference without proposal:      8.3  BPCT      20021203ACY
 *Percent new DTV interference with proposal:         8.3  BPCT      20021203ACY


Result key:      165
Scenario      101  Affected station       41
Before Analysis

Results for: 25N MD HAGERSTOWN           BPCT      20021203ACY  CP
                                   POPULATION   AREA (sq km)
   within Noise Limited Contour     1000087      20261.1
   not affected by terrain losses    668006      13837.0
   lost to NTSC IX                    54940        797.5
   lost to additional IX by ATV       27146        805.4
   lost to all IX                     82086       1602.8

 Potential Interfering Stations Included in above Scenario   101

24N MD BALTIMORE            BLCT      19860103KG   LIC
25N NY NEW YORK             BLET      19920220KG   LIC
26N DC WASHINGTON           BMLET     20031216AAB  LIC
32N DC WASHINGTON           BLET      19801107KE   LIC
21A VA FRONT ROYAL          DTVPLN    DTVP0461     PLN
24A PA ALTOONA              BLCDT     20050603ACF  LIC
24A VA FAIRFAX              BMPEDT    20080609ACI  CP
25A PA PITTSBURGH           BLCDT     20041004ACS  LIC
25A PA READING              DTVPLN    DTVP0615     PLN
25A VA RICHMOND             BLCDT     20021204ABA  LIC
28A MD FREDERICK            BLEDT     20050302AEG  LIC
29A MD BALTIMORE            DTVPLN    DTVP0747     PLN
39A DC WASHINGTON           DTVPLN    DTVP1082     PLN

After Analysis

Results for: 25N MD HAGERSTOWN           BPCT      20021203ACY  CP
                                   POPULATION   AREA (sq km)
   within Noise Limited Contour     1000087      20261.1
   not affected by terrain losses    668006      13837.0
   lost to NTSC IX                    54940        797.5
```

```
   lost to additional IX by ATV       27247        819.2
   lost to all IX                     82187       1616.6

 Potential Interfering Stations Included in above Scenario   101

24N MD BALTIMORE            BLCT      19860103KG   LIC
25N NY NEW YORK             BLET      19920220KG   LIC
26N DC WASHINGTON           BMLET     20031216AAB  LIC
32N DC WASHINGTON           BLET      19801107KE   LIC
21A VA FRONT ROYAL          DTVPLN    DTVP0461     PLN
24A PA ALTOONA              BLCDT     20050603ACF  LIC
24A VA FAIRFAX              BMPEDT    20080609ACI  CP
25A PA PITTSBURGH           BLCDT     20041004ACS  LIC
25A PA READING              DTVPLN    DTVP0615     PLN
25A VA RICHMOND             BLCDT     20021204ABA  LIC
28A MD FREDERICK            BLEDT     20050302AEG  LIC
29A MD BALTIMORE            DTVPLN    DTVP0747     PLN
39A DC WASHINGTON           DTVPLN    DTVP1082     PLN
23A WV ROMNEY               USERRECORD01           APP
 *Percent new DTV interference without proposal:      8.2  BPCT      20021203ACY
 *Percent new DTV interference with proposal:         8.2  BPCT      20021203ACY


Result key:      166
Scenario      102  Affected station       41
Before Analysis

Results for: 25N MD HAGERSTOWN           BPCT      20021203ACY  CP
                                   POPULATION   AREA (sq km)
   within Noise Limited Contour     1000087      20261.1
   not affected by terrain losses    668006      13837.0
   lost to NTSC IX                    54940        797.5
   lost to additional IX by ATV       28327        813.2
   lost to all IX                     83267       1610.7

 Potential Interfering Stations Included in above Scenario   102

24N MD BALTIMORE            BLCT      19860103KG   LIC
25N NY NEW YORK             BLET      19920220KG   LIC
26N DC WASHINGTON           BMLET     20031216AAB  LIC
32N DC WASHINGTON           BLET      19801107KE   LIC
21A VA FRONT ROYAL          DTVPLN    DTVP0461     PLN
24A PA ALTOONA              BLCDT     20050603ACF  LIC
24A VA FAIRFAX              BMPEDT    20080609ACI  CP
25A PA PITTSBURGH           BLCDT     20041004ACS  LIC
25A PA READING              DTVPLN    DTVP0615     PLN
25A VA RICHMOND             BLCDT     20021204ABA  LIC
28A MD FREDERICK            BLEDT     20050302AEG  LIC
29A MD BALTIMORE            DTVPLN    DTVP0747     PLN
39A MD HAGERSTOWN           BMPCDT    20080528ABT  CP

After Analysis

Results for: 25N MD HAGERSTOWN           BPCT      20021203ACY  CP
                                   POPULATION   AREA (sq km)
   within Noise Limited Contour     1000087      20261.1
   not affected by terrain losses    668006      13837.0
   lost to NTSC IX                    54940        797.5
   lost to additional IX by ATV       28428        827.1
   lost to all IX                     83368       1624.5

 Potential Interfering Stations Included in above Scenario   102

24N MD BALTIMORE            BLCT      19860103KG   LIC
25N NY NEW YORK             BLET      19920220KG   LIC
26N DC WASHINGTON           BMLET     20031216AAB  LIC
32N DC WASHINGTON           BLET      19801107KE   LIC
21A VA FRONT ROYAL          DTVPLN    DTVP0461     PLN
24A PA ALTOONA              BLCDT     20050603ACF  LIC
```

```
24A VA FAIRFAX              BMPEDT    20080609ACI  CP
25A PA PITTSBURGH           BLCDT     20041004ACS  LIC
25A PA READING              DTVPLN    DTVP0615     PLN
25A VA RICHMOND             BLCDT     20021204ABA  LIC
28A MD FREDERICK            BLEDT     20050302AEG  LIC
29A MD BALTIMORE            DTVPLN    DTVP0747     PLN
39A MD HAGERSTOWN           BMPCDT    20080528ABT  CP
23A WV ROMNEY               USERRECORD01           APP
 *Percent new DTV interference without proposal:      8.3  BPCT      20021203ACY
 *Percent new DTV interference with proposal:         8.3  BPCT      20021203ACY


Result key:      167
Scenario      103  Affected station       41
Before Analysis

Results for: 25N MD HAGERSTOWN           BPCT      20021203ACY  CP
                                   POPULATION   AREA (sq km)
   within Noise Limited Contour     1000087      20261.1
   not affected by terrain losses    668006      13837.0
   lost to NTSC IX                    54940        797.5
   lost to additional IX by ATV       32752       1033.3
   lost to all IX                     87692       1830.8

 Potential Interfering Stations Included in above Scenario   103

24N MD BALTIMORE            BLCT      19860103KG   LIC
25N NY NEW YORK             BLET      19920220KG   LIC
26N DC WASHINGTON           BMLET     20031216AAB  LIC
32N DC WASHINGTON           BLET      19801107KE   LIC
21A VA FRONT ROYAL          DTVPLN    DTVP0461     PLN
24A PA ALTOONA              BLCDT     20050603ACF  LIC
24A VA FAIRFAX              BMPEDT    20080609ACI  CP
25A PA PITTSBURGH           BLCDT     20041004ACS  LIC
25A PA READING              DTVPLN    DTVP0615     PLN
25A VA RICHMOND             DTVPLN    DTVP0622     PLN
28A MD FREDERICK            BPEDT     20080620AHT  CP
29A MD BALTIMORE            DTVPLN    DTVP0747     PLN
39A DC WASHINGTON           DTVPLN    DTVP1082     PLN

After Analysis

Results for: 25N MD HAGERSTOWN           BPCT      20021203ACY  CP
                                   POPULATION   AREA (sq km)
   within Noise Limited Contour     1000087      20261.1
   not affected by terrain losses    668006      13837.0
   lost to NTSC IX                    54940        797.5
   lost to additional IX by ATV       32853       1046.2
   lost to all IX                     87793       1843.6

 Potential Interfering Stations Included in above Scenario   103

24N MD BALTIMORE            BLCT      19860103KG   LIC
25N NY NEW YORK             BLET      19920220KG   LIC
26N DC WASHINGTON           BMLET     20031216AAB  LIC
32N DC WASHINGTON           BLET      19801107KE   LIC
21A VA FRONT ROYAL          DTVPLN    DTVP0461     PLN
24A PA ALTOONA              BLCDT     20050603ACF  LIC
24A VA FAIRFAX              BMPEDT    20080609ACI  CP
25A PA PITTSBURGH           BLCDT     20041004ACS  LIC
25A PA READING              DTVPLN    DTVP0615     PLN
25A VA RICHMOND             DTVPLN    DTVP0622     PLN
28A MD FREDERICK            BPEDT     20080620AHT  CP
29A MD BALTIMORE            DTVPLN    DTVP0747     PLN
39A DC WASHINGTON           DTVPLN    DTVP1082     PLN
23A WV ROMNEY               USERRECORD01           APP
 *Percent new DTV interference without proposal:      8.8  BPCT      20021203ACY
 *Percent new DTV interference with proposal:         8.8  BPCT      20021203ACY
```

```
Result key:      168
Scenario      104  Affected station       41
Before Analysis

Results for: 25N MD HAGERSTOWN           BPCT      20021203ACY  CP
                                   POPULATION   AREA (sq km)
   within Noise Limited Contour     1000087      20261.1
   not affected by terrain losses    668006      13837.0
   lost to NTSC IX                    54940        797.5
   lost to additional IX by ATV       33933       1041.2
   lost to all IX                     88873       1838.7

 Potential Interfering Stations Included in above Scenario   104

24N MD BALTIMORE            BLCT      19860103KG   LIC
25N NY NEW YORK             BLET      19920220KG   LIC
26N DC WASHINGTON           BMLET     20031216AAB  LIC
32N DC WASHINGTON           BLET      19801107KE   LIC
21A VA FRONT ROYAL          DTVPLN    DTVP0461     PLN
24A PA ALTOONA              BLCDT     20050603ACF  LIC
24A VA FAIRFAX              BMPEDT    20080609ACI  CP
25A PA PITTSBURGH           BLCDT     20041004ACS  LIC
25A PA READING              DTVPLN    DTVP0615     PLN
25A VA RICHMOND             DTVPLN    DTVP0622     PLN
28A MD FREDERICK            BPEDT     20080620AHT  CP
29A MD BALTIMORE            DTVPLN    DTVP0747     PLN
39A MD HAGERSTOWN           BMPCDT    20080528ABT  CP

After Analysis

Results for: 25N MD HAGERSTOWN           BPCT      20021203ACY  CP
                                   POPULATION   AREA (sq km)
   within Noise Limited Contour     1000087      20261.1
   not affected by terrain losses    668006      13837.0
   lost to NTSC IX                    54940        797.5
   lost to additional IX by ATV       34034       1054.1
   lost to all IX                     88974       1851.5

 Potential Interfering Stations Included in above Scenario   104

24N MD BALTIMORE            BLCT      19860103KG   LIC
25N NY NEW YORK             BLET      19920220KG   LIC
26N DC WASHINGTON           BMLET     20031216AAB  LIC
32N DC WASHINGTON           BLET      19801107KE   LIC
21A VA FRONT ROYAL          DTVPLN    DTVP0461     PLN
24A PA ALTOONA              BLCDT     20050603ACF  LIC
24A VA FAIRFAX              BMPEDT    20080609ACI  CP
25A PA PITTSBURGH           BLCDT     20041004ACS  LIC
25A PA READING              DTVPLN    DTVP0615     PLN
25A VA RICHMOND             DTVPLN    DTVP0622     PLN
28A MD FREDERICK            BPEDT     20080620AHT  CP
29A MD BALTIMORE            DTVPLN    DTVP0747     PLN
39A MD HAGERSTOWN           BMPCDT    20080528ABT  CP
23A WV ROMNEY               USERRECORD01           APP
 *Percent new DTV interference without proposal:      8.9  BPCT      20021203ACY
 *Percent new DTV interference with proposal:         8.9  BPCT      20021203ACY


Result key:      169
Scenario      105  Affected station       41
Before Analysis

Results for: 25N MD HAGERSTOWN           BPCT      20021203ACY  CP
                                   POPULATION   AREA (sq km)
   within Noise Limited Contour     1000087      20261.1
   not affected by terrain losses    668006      13837.0
   lost to NTSC IX                    54940        797.5
   lost to additional IX by ATV       32764       1037.3
```

```
   lost to all IX                     87704       1834.7

 Potential Interfering Stations Included in above Scenario   105

24N MD BALTIMORE            BLCT      19860103KG   LIC
25N NY NEW YORK             BLET      19920220KG   LIC
26N DC WASHINGTON           BMLET     20031216AAB  LIC
32N DC WASHINGTON           BLET      19801107KE   LIC
21A VA FRONT ROYAL          DTVPLN    DTVP0461     PLN
24A PA ALTOONA              BLCDT     20050603ACF  LIC
24A VA FAIRFAX              BMPEDT    20080609ACI  CP
25A PA PITTSBURGH           BLCDT     20041004ACS  LIC
25A PA READING              DTVPLN    DTVP0615     PLN
25A VA RICHMOND             DTVPLN    DTVP0622     PLN
28A MD FREDERICK            DTVPLN    DTVP0713     PLN
29A MD BALTIMORE            DTVPLN    DTVP0747     PLN
39A DC WASHINGTON           DTVPLN    DTVP1082     PLN

After Analysis

Results for: 25N MD HAGERSTOWN           BPCT      20021203ACY  CP
                                  POPULATION   AREA (sq km)
   within Noise Limited Contour     1000087      20261.1
   not affected by terrain losses    668006      13837.0
   lost to NTSC IX                    54940        797.5
   lost to additional IX by ATV       32865       1050.1
   lost to all IX                     87805       1847.6

 Potential Interfering Stations Included in above Scenario   105

24N MD BALTIMORE            BLCT      19860103KG   LIC
25N NY NEW YORK             BLET      19920220KG   LIC
26N DC WASHINGTON           BMLET     20031216AAB  LIC
32N DC WASHINGTON           BLET      19801107KE   LIC
21A VA FRONT ROYAL          DTVPLN    DTVP0461     PLN
24A PA ALTOONA              BLCDT     20050603ACF  LIC
24A VA FAIRFAX              BMPEDT    20080609ACI  CP
25A PA PITTSBURGH           BLCDT     20041004ACS  LIC
25A PA READING              DTVPLN    DTVP0615     PLN
25A VA RICHMOND             DTVPLN    DTVP0622     PLN
28A MD FREDERICK            DTVPLN    DTVP0713     PLN
29A MD BALTIMORE            DTVPLN    DTVP0747     PLN
39A DC WASHINGTON           DTVPLN    DTVP1082     PLN
23A WV ROMNEY               USERRECORD01           APP
 *Percent new DTV interference without proposal:      8.8  BPCT      20021203ACY
 *Percent new DTV interference with proposal:         8.8  BPCT      20021203ACY


Result key:      170
Scenario      106  Affected station       41
Before Analysis

Results for: 25N MD HAGERSTOWN           BPCT      20021203ACY  CP
                                  POPULATION   AREA (sq km)
   within Noise Limited Contour     1000087      20261.1
   not affected by terrain losses    668006      13837.0
   lost to NTSC IX                    54940        797.5
   lost to additional IX by ATV       33945       1045.2
   lost to all IX                     88885       1842.6

 Potential Interfering Stations Included in above Scenario   106

24N MD BALTIMORE            BLCT      19860103KG   LIC
25N NY NEW YORK             BLET      19920220KG   LIC
26N DC WASHINGTON           BMLET     20031216AAB  LIC
32N DC WASHINGTON           BLET      19801107KE   LIC
21A VA FRONT ROYAL          DTVPLN    DTVP0461     PLN
24A PA ALTOONA              BLCDT     20050603ACF  LIC
24A VA FAIRFAX              BMPEDT    20080609ACI  CP
```

```
25A PA PITTSBURGH           BLCDT     20041004ACS  LIC
25A PA READING              DTVPLN    DTVP0615     PLN
25A VA RICHMOND             DTVPLN    DTVP0622     PLN
28A MD FREDERICK            DTVPLN    DTVP0713     PLN
29A MD BALTIMORE            DTVPLN    DTVP0747     PLN
39A MD HAGERSTOWN           BMPCDT    20080528ABT  CP

After Analysis

Results for: 25N MD HAGERSTOWN           BPCT      20021203ACY  CP
                                   POPULATION   AREA (sq km)
   within Noise Limited Contour     1000087      20261.1
   not affected by terrain losses    668006      13837.0
   lost to NTSC IX                    54940        797.5
   lost to additional IX by ATV       34046       1058.0
   lost to all IX                     88986       1855.5

 Potential Interfering Stations Included in above Scenario   106

24N MD BALTIMORE            BLCT      19860103KG   LIC
25N NY NEW YORK             BLET      19920220KG   LIC
26N DC WASHINGTON           BMLET     20031216AAB  LIC
32N DC WASHINGTON           BLET      19801107KE   LIC
21A VA FRONT ROYAL          DTVPLN    DTVP0461     PLN
24A PA ALTOONA              BLCDT     20050603ACF  LIC
24A VA FAIRFAX              BMPEDT    20080609ACI  CP
25A PA PITTSBURGH           BLCDT     20041004ACS  LIC
25A PA READING              DTVPLN    DTVP0615     PLN
25A VA RICHMOND             DTVPLN    DTVP0622     PLN
28A MD FREDERICK            DTVPLN    DTVP0713     PLN
29A MD BALTIMORE            DTVPLN    DTVP0747     PLN
39A MD HAGERSTOWN           BMPCDT    20080528ABT  CP
23A WV ROMNEY               USERRECORD01           APP
 *Percent new DTV interference without proposal:      8.9  BPCT      20021203ACY
 *Percent new DTV interference with proposal:         8.9  BPCT      20021203ACY


Result key:      171
Scenario      107  Affected station       41
Before Analysis

Results for: 25N MD HAGERSTOWN           BPCT      20021203ACY  CP
                                   POPULATION   AREA (sq km)
   within Noise Limited Contour     1000087      20261.1
   not affected by terrain losses    668006      13837.0
   lost to NTSC IX                    54940        797.5
   lost to additional IX by ATV       32752       1033.3
   lost to all IX                     87692       1830.8

 Potential Interfering Stations Included in above Scenario   107

24N MD BALTIMORE            BLCT      19860103KG   LIC
25N NY NEW YORK             BLET      19920220KG   LIC
26N DC WASHINGTON           BMLET     20031216AAB  LIC
32N DC WASHINGTON           BLET      19801107KE   LIC
21A VA FRONT ROYAL          DTVPLN    DTVP0461     PLN
24A PA ALTOONA              BLCDT     20050603ACF  LIC
24A VA FAIRFAX              BMPEDT    20080609ACI  CP
25A PA PITTSBURGH           BLCDT     20041004ACS  LIC
25A PA READING              DTVPLN    DTVP0615     PLN
25A VA RICHMOND             DTVPLN    DTVP0622     PLN
28A MD FREDERICK            BLEDT     20050302AEG  LIC
29A MD BALTIMORE            DTVPLN    DTVP0747     PLN
39A DC WASHINGTON           DTVPLN    DTVP1082     PLN

After Analysis

Results for: 25N MD HAGERSTOWN           BPCT      20021203ACY  CP
                                   POPULATION   AREA (sq km)
```

```
   within Noise Limited Contour     1000087      20261.1
   not affected by terrain losses    668006      13837.0
   lost to NTSC IX                    54940        797.5
   lost to additional IX by ATV       32853       1046.2
   lost to all IX                     87793       1843.6

 Potential Interfering Stations Included in above Scenario   107

24N MD BALTIMORE            BLCT      19860103KG   LIC
25N NY NEW YORK             BLET      19920220KG   LIC
26N DC WASHINGTON           BMLET     20031216AAB  LIC
32N DC WASHINGTON           BLET      19801107KE   LIC
21A VA FRONT ROYAL          DTVPLN    DTVP0461     PLN
24A PA ALTOONA              BLCDT     20050603ACF  LIC
24A VA FAIRFAX              BMPEDT    20080609ACI  CP
25A PA PITTSBURGH           BLCDT     20041004ACS  LIC
25A PA READING              DTVPLN    DTVP0615     PLN
25A VA RICHMOND             DTVPLN    DTVP0622     PLN
28A MD FREDERICK            BLEDT     20050302AEG  LIC
29A MD BALTIMORE            DTVPLN    DTVP0747     PLN
39A DC WASHINGTON           DTVPLN    DTVP1082     PLN
23A WV ROMNEY               USERRECORD01           APP
 *Percent new DTV interference without proposal:      8.8  BPCT      20021203ACY
 *Percent new DTV interference with proposal:         8.8  BPCT      20021203ACY


Result key:      172
Scenario      108  Affected station       41
Before Analysis

Results for: 25N MD HAGERSTOWN           BPCT      20021203ACY  CP
                                   POPULATION   AREA (sq km)
   within Noise Limited Contour     1000087      20261.1
   not affected by terrain losses    668006      13837.0
   lost to NTSC IX                    54940        797.5
   lost to additional IX by ATV       33933       1041.2
   lost to all IX                     88873       1838.7

 Potential Interfering Stations Included in above Scenario   108

24N MD BALTIMORE            BLCT      19860103KG   LIC
25N NY NEW YORK             BLET      19920220KG   LIC
26N DC WASHINGTON           BMLET     20031216AAB  LIC
32N DC WASHINGTON           BLET      19801107KE   LIC
21A VA FRONT ROYAL          DTVPLN    DTVP0461     PLN
24A PA ALTOONA              BLCDT     20050603ACF  LIC
24A VA FAIRFAX              BMPEDT    20080609ACI  CP
25A PA PITTSBURGH           BLCDT     20041004ACS  LIC
25A PA READING              DTVPLN    DTVP0615     PLN
25A VA RICHMOND             DTVPLN    DTVP0622     PLN
28A MD FREDERICK            BLEDT     20050302AEG  LIC
29A MD BALTIMORE            DTVPLN    DTVP0747     PLN
39A MD HAGERSTOWN           BMPCDT    20080528ABT  CP

After Analysis

Results for: 25N MD HAGERSTOWN           BPCT      20021203ACY  CP
                                   POPULATION   AREA (sq km)
   within Noise Limited Contour     1000087      20261.1
   not affected by terrain losses    668006      13837.0
   lost to NTSC IX                    54940        797.5
   lost to additional IX by ATV       34034       1054.1
   lost to all IX                     88974       1851.5

 Potential Interfering Stations Included in above Scenario   108

24N MD BALTIMORE            BLCT      19860103KG   LIC
25N NY NEW YORK             BLET      19920220KG   LIC
26N DC WASHINGTON           BMLET     20031216AAB  LIC
```

```
32N DC WASHINGTON           BLET      19801107KE   LIC
21A VA FRONT ROYAL          DTVPLN    DTVP0461     PLN
24A PA ALTOONA              BLCDT     20050603ACF  LIC
24A VA FAIRFAX              BMPEDT    20080609ACI  CP
25A PA PITTSBURGH           BLCDT     20041004ACS  LIC
25A PA READING              DTVPLN    DTVP0615     PLN
25A VA RICHMOND             DTVPLN    DTVP0622     PLN
28A MD FREDERICK            BLEDT     20050302AEG  LIC
29A MD BALTIMORE            DTVPLN    DTVP0747     PLN
39A MD HAGERSTOWN           BMPCDT    20080528ABT  CP
23A WV ROMNEY               USERRECORD01           APP
 *Percent new DTV interference without proposal:      8.9  BPCT      20021203ACY
 *Percent new DTV interference with proposal:         8.9  BPCT      20021203ACY


Result key:      173
Scenario      109  Affected station       41
Before Analysis

Results for: 25N MD HAGERSTOWN           BPCT      20021203ACY  CP
                                  POPULATION   AREA (sq km)
   within Noise Limited Contour     1000087      20261.1
   not affected by terrain losses    668006      13837.0
   lost to NTSC IX                    54940        797.5
   lost to additional IX by ATV       28859        844.8
   lost to all IX                     83799       1642.3

 Potential Interfering Stations Included in above Scenario   109

24N MD BALTIMORE            BLCT      19860103KG   LIC
25N NY NEW YORK             BLET      19920220KG   LIC
26N DC WASHINGTON           BMLET     20031216AAB  LIC
32N DC WASHINGTON           BLET      19801107KE   LIC
21A VA FRONT ROYAL          DTVPLN    DTVP0461     PLN
24A PA ALTOONA              BLCDT     20050603ACF  LIC
24A VA FAIRFAX              BMPEDT    20080609ACI  CP
25A PA PITTSBURGH           BLCDT     20041004ACS  LIC
25A PA READING              BPCDT     20040518AAZ  CP
25A VA RICHMOND             BLCDT     20021204ABA  LIC
28A MD FREDERICK            BPEDT     20080620AHT  CP
29A MD BALTIMORE            DTVPLN    DTVP0747     PLN
39A DC WASHINGTON           DTVPLN    DTVP1082     PLN

After Analysis

Results for: 25N MD HAGERSTOWN           BPCT      20021203ACY  CP
                                  POPULATION   AREA (sq km)
   within Noise Limited Contour     1000087      20261.1
   not affected by terrain losses    668006      13837.0
   lost to NTSC IX                    54940        797.5
   lost to additional IX by ATV       28878        853.7
   lost to all IX                     83818       1651.2

 Potential Interfering Stations Included in above Scenario   109

24N MD BALTIMORE            BLCT      19860103KG   LIC
25N NY NEW YORK             BLET      19920220KG   LIC
26N DC WASHINGTON           BMLET     20031216AAB  LIC
32N DC WASHINGTON           BLET      19801107KE   LIC
21A VA FRONT ROYAL          DTVPLN    DTVP0461     PLN
24A PA ALTOONA              BLCDT     20050603ACF  LIC
24A VA FAIRFAX              BMPEDT    20080609ACI  CP
25A PA PITTSBURGH           BLCDT     20041004ACS  LIC
25A PA READING              BPCDT     20040518AAZ  CP
25A VA RICHMOND             BLCDT     20021204ABA  LIC
28A MD FREDERICK            BPEDT     20080620AHT  CP
29A MD BALTIMORE            DTVPLN    DTVP0747     PLN
39A DC WASHINGTON           DTVPLN    DTVP1082     PLN
23A WV ROMNEY               USERRECORD01           APP
```

```
 *Percent new DTV interference without proposal:      8.4  BPCT      20021203ACY
 *Percent new DTV interference with proposal:         8.4  BPCT      20021203ACY


Result key:      174
Scenario      110  Affected station       41
Before Analysis

Results for: 25N MD HAGERSTOWN           BPCT      20021203ACY  CP
                                   POPULATION   AREA (sq km)
   within Noise Limited Contour     1000087      20261.1
   not affected by terrain losses    668006      13837.0
   lost to NTSC IX                    54940        797.5
   lost to additional IX by ATV       30040        852.7
   lost to all IX                     84980       1650.2

 Potential Interfering Stations Included in above Scenario   110

24N MD BALTIMORE            BLCT      19860103KG   LIC
25N NY NEW YORK             BLET      19920220KG   LIC
26N DC WASHINGTON           BMLET     20031216AAB  LIC
32N DC WASHINGTON           BLET      19801107KE   LIC
21A VA FRONT ROYAL          DTVPLN    DTVP0461     PLN
24A PA ALTOONA              BLCDT     20050603ACF  LIC
24A VA FAIRFAX              BMPEDT    20080609ACI  CP
25A PA PITTSBURGH           BLCDT     20041004ACS  LIC
25A PA READING              BPCDT     20040518AAZ  CP
25A VA RICHMOND             BLCDT     20021204ABA  LIC
28A MD FREDERICK            BPEDT     20080620AHT  CP
29A MD BALTIMORE            DTVPLN    DTVP0747     PLN
39A MD HAGERSTOWN           BMPCDT    20080528ABT  CP

After Analysis

Results for: 25N MD HAGERSTOWN           BPCT      20021203ACY  CP
                                   POPULATION   AREA (sq km)
   within Noise Limited Contour     1000087      20261.1
   not affected by terrain losses    668006      13837.0
   lost to NTSC IX                    54940        797.5
   lost to additional IX by ATV       30059        861.6
   lost to all IX                     84999       1659.1

 Potential Interfering Stations Included in above Scenario   110

24N MD BALTIMORE            BLCT      19860103KG   LIC
25N NY NEW YORK             BLET      19920220KG   LIC
26N DC WASHINGTON           BMLET     20031216AAB  LIC
32N DC WASHINGTON           BLET      19801107KE   LIC
21A VA FRONT ROYAL          DTVPLN    DTVP0461     PLN
24A PA ALTOONA              BLCDT     20050603ACF  LIC
24A VA FAIRFAX              BMPEDT    20080609ACI  CP
25A PA PITTSBURGH           BLCDT     20041004ACS  LIC
25A PA READING              BPCDT     20040518AAZ  CP
25A VA RICHMOND             BLCDT     20021204ABA  LIC
28A MD FREDERICK            BPEDT     20080620AHT  CP
29A MD BALTIMORE            DTVPLN    DTVP0747     PLN
39A MD HAGERSTOWN           BMPCDT    20080528ABT  CP
23A WV ROMNEY               USERRECORD01           APP
 *Percent new DTV interference without proposal:      8.5  BPCT      20021203ACY
 *Percent new DTV interference with proposal:         8.5  BPCT      20021203ACY


Result key:      175
Scenario      111  Affected station       41
Before Analysis

Results for: 25N MD HAGERSTOWN           BPCT      20021203ACY  CP
                                   POPULATION   AREA (sq km)
   within Noise Limited Contour     1000087      20261.1
```

```
   not affected by terrain losses    668006      13837.0
   lost to NTSC IX                    54940        797.5
   lost to additional IX by ATV       28865        849.8
   lost to all IX                     83805       1647.2

 Potential Interfering Stations Included in above Scenario   111

24N MD BALTIMORE            BLCT      19860103KG   LIC
25N NY NEW YORK             BLET      19920220KG   LIC
26N DC WASHINGTON           BMLET     20031216AAB  LIC
32N DC WASHINGTON           BLET      19801107KE   LIC
21A VA FRONT ROYAL          DTVPLN    DTVP0461     PLN
24A PA ALTOONA              BLCDT     20050603ACF  LIC
24A VA FAIRFAX              BMPEDT    20080609ACI  CP
25A PA PITTSBURGH           BLCDT     20041004ACS  LIC
25A PA READING              BPCDT     20040518AAZ  CP
25A VA RICHMOND             BLCDT     20021204ABA  LIC
28A MD FREDERICK            DTVPLN    DTVP0713     PLN
29A MD BALTIMORE            DTVPLN    DTVP0747     PLN
39A DC WASHINGTON           DTVPLN    DTVP1082     PLN

After Analysis

Results for: 25N MD HAGERSTOWN           BPCT      20021203ACY  CP
                                  POPULATION   AREA (sq km)
   within Noise Limited Contour     1000087      20261.1
   not affected by terrain losses    668006      13837.0
   lost to NTSC IX                    54940        797.5
   lost to additional IX by ATV       28884        858.6
   lost to all IX                     83824       1656.1

 Potential Interfering Stations Included in above Scenario   111

24N MD BALTIMORE            BLCT      19860103KG   LIC
25N NY NEW YORK             BLET      19920220KG   LIC
26N DC WASHINGTON           BMLET     20031216AAB  LIC
32N DC WASHINGTON           BLET      19801107KE   LIC
21A VA FRONT ROYAL          DTVPLN    DTVP0461     PLN
24A PA ALTOONA              BLCDT     20050603ACF  LIC
24A VA FAIRFAX              BMPEDT    20080609ACI  CP
25A PA PITTSBURGH           BLCDT     20041004ACS  LIC
25A PA READING              BPCDT     20040518AAZ  CP
25A VA RICHMOND             BLCDT     20021204ABA  LIC
28A MD FREDERICK            DTVPLN    DTVP0713     PLN
29A MD BALTIMORE            DTVPLN    DTVP0747     PLN
39A DC WASHINGTON           DTVPLN    DTVP1082     PLN
23A WV ROMNEY               USERRECORD01           APP
 *Percent new DTV interference without proposal:      8.4  BPCT      20021203ACY
 *Percent new DTV interference with proposal:         8.4  BPCT      20021203ACY


Result key:      176
Scenario      112  Affected station       41
Before Analysis

Results for: 25N MD HAGERSTOWN           BPCT      20021203ACY  CP
                                  POPULATION   AREA (sq km)
   within Noise Limited Contour     1000087      20261.1
   not affected by terrain losses    668006      13837.0
   lost to NTSC IX                    54940        797.5
   lost to additional IX by ATV       30046        857.7
   lost to all IX                     84986       1655.1

 Potential Interfering Stations Included in above Scenario   112

24N MD BALTIMORE            BLCT      19860103KG   LIC
25N NY NEW YORK             BLET      19920220KG   LIC
26N DC WASHINGTON           BMLET     20031216AAB  LIC
32N DC WASHINGTON           BLET      19801107KE   LIC
```

```
21A VA FRONT ROYAL          DTVPLN    DTVP0461     PLN
24A PA ALTOONA              BLCDT     20050603ACF  LIC
24A VA FAIRFAX              BMPEDT    20080609ACI  CP
25A PA PITTSBURGH           BLCDT     20041004ACS  LIC
25A PA READING              BPCDT     20040518AAZ  CP
25A VA RICHMOND             BLCDT     20021204ABA  LIC
28A MD FREDERICK            DTVPLN    DTVP0713     PLN
29A MD BALTIMORE            DTVPLN    DTVP0747     PLN
39A MD HAGERSTOWN           BMPCDT    20080528ABT  CP

After Analysis

Results for: 25N MD HAGERSTOWN           BPCT      20021203ACY  CP
                                   POPULATION   AREA (sq km)
   within Noise Limited Contour     1000087      20261.1
   not affected by terrain losses    668006      13837.0
   lost to NTSC IX                    54940        797.5
   lost to additional IX by ATV       30065        866.5
   lost to all IX                     85005       1664.0

 Potential Interfering Stations Included in above Scenario   112

24N MD BALTIMORE            BLCT      19860103KG   LIC
25N NY NEW YORK             BLET      19920220KG   LIC
26N DC WASHINGTON           BMLET     20031216AAB  LIC
32N DC WASHINGTON           BLET      19801107KE   LIC
21A VA FRONT ROYAL          DTVPLN    DTVP0461     PLN
24A PA ALTOONA              BLCDT     20050603ACF  LIC
24A VA FAIRFAX              BMPEDT    20080609ACI  CP
25A PA PITTSBURGH           BLCDT     20041004ACS  LIC
25A PA READING              BPCDT     20040518AAZ  CP
25A VA RICHMOND             BLCDT     20021204ABA  LIC
28A MD FREDERICK            DTVPLN    DTVP0713     PLN
29A MD BALTIMORE            DTVPLN    DTVP0747     PLN
39A MD HAGERSTOWN           BMPCDT    20080528ABT  CP
23A WV ROMNEY               USERRECORD01           APP
 *Percent new DTV interference without proposal:      8.5  BPCT      20021203ACY
 *Percent new DTV interference with proposal:         8.5  BPCT      20021203ACY


Result key:      177
Scenario      113  Affected station       41
Before Analysis

Results for: 25N MD HAGERSTOWN           BPCT      20021203ACY  CP
                                   POPULATION   AREA (sq km)
   within Noise Limited Contour     1000087      20261.1
   not affected by terrain losses    668006      13837.0
   lost to NTSC IX                    54940        797.5
   lost to additional IX by ATV       28859        844.8
   lost to all IX                     83799       1642.3

 Potential Interfering Stations Included in above Scenario   113

24N MD BALTIMORE            BLCT      19860103KG   LIC
25N NY NEW YORK             BLET      19920220KG   LIC
26N DC WASHINGTON           BMLET     20031216AAB  LIC
32N DC WASHINGTON           BLET      19801107KE   LIC
21A VA FRONT ROYAL          DTVPLN    DTVP0461     PLN
24A PA ALTOONA              BLCDT     20050603ACF  LIC
24A VA FAIRFAX              BMPEDT    20080609ACI  CP
25A PA PITTSBURGH           BLCDT     20041004ACS  LIC
25A PA READING              BPCDT     20040518AAZ  CP
25A VA RICHMOND             BLCDT     20021204ABA  LIC
28A MD FREDERICK            BLEDT     20050302AEG  LIC
29A MD BALTIMORE            DTVPLN    DTVP0747     PLN
39A DC WASHINGTON           DTVPLN    DTVP1082     PLN

After Analysis
```

```
Results for: 25N MD HAGERSTOWN           BPCT      20021203ACY  CP
                                   POPULATION   AREA (sq km)
   within Noise Limited Contour     1000087      20261.1
   not affected by terrain losses    668006      13837.0
   lost to NTSC IX                    54940        797.5
   lost to additional IX by ATV       28878        853.7
   lost to all IX                     83818       1651.2

 Potential Interfering Stations Included in above Scenario   113

24N MD BALTIMORE            BLCT      19860103KG   LIC
25N NY NEW YORK             BLET      19920220KG   LIC
26N DC WASHINGTON           BMLET     20031216AAB  LIC
32N DC WASHINGTON           BLET      19801107KE   LIC
21A VA FRONT ROYAL          DTVPLN    DTVP0461     PLN
24A PA ALTOONA              BLCDT     20050603ACF  LIC
24A VA FAIRFAX              BMPEDT    20080609ACI  CP
25A PA PITTSBURGH           BLCDT     20041004ACS  LIC
25A PA READING              BPCDT     20040518AAZ  CP
25A VA RICHMOND             BLCDT     20021204ABA  LIC
28A MD FREDERICK            BLEDT     20050302AEG  LIC
29A MD BALTIMORE            DTVPLN    DTVP0747     PLN
39A DC WASHINGTON           DTVPLN    DTVP1082     PLN
23A WV ROMNEY               USERRECORD01           APP
 *Percent new DTV interference without proposal:      8.4  BPCT      20021203ACY
 *Percent new DTV interference with proposal:         8.4  BPCT      20021203ACY


Result key:      178
Scenario      114  Affected station       41
Before Analysis

Results for: 25N MD HAGERSTOWN           BPCT      20021203ACY  CP
                                   POPULATION   AREA (sq km)
   within Noise Limited Contour     1000087      20261.1
   not affected by terrain losses    668006      13837.0
   lost to NTSC IX                    54940        797.5
   lost to additional IX by ATV       30040        852.7
   lost to all IX                     84980       1650.2

 Potential Interfering Stations Included in above Scenario   114

24N MD BALTIMORE            BLCT      19860103KG   LIC
25N NY NEW YORK             BLET      19920220KG   LIC
26N DC WASHINGTON           BMLET     20031216AAB  LIC
32N DC WASHINGTON           BLET      19801107KE   LIC
21A VA FRONT ROYAL          DTVPLN    DTVP0461     PLN
24A PA ALTOONA              BLCDT     20050603ACF  LIC
24A VA FAIRFAX              BMPEDT    20080609ACI  CP
25A PA PITTSBURGH           BLCDT     20041004ACS  LIC
25A PA READING              BPCDT     20040518AAZ  CP
25A VA RICHMOND             BLCDT     20021204ABA  LIC
28A MD FREDERICK            BLEDT     20050302AEG  LIC
29A MD BALTIMORE            DTVPLN    DTVP0747     PLN
39A MD HAGERSTOWN           BMPCDT    20080528ABT  CP

After Analysis

Results for: 25N MD HAGERSTOWN           BPCT      20021203ACY  CP
                                   POPULATION   AREA (sq km)
   within Noise Limited Contour     1000087      20261.1
   not affected by terrain losses    668006      13837.0
   lost to NTSC IX                    54940        797.5
   lost to additional IX by ATV       30059        861.6
   lost to all IX                     84999       1659.1

 Potential Interfering Stations Included in above Scenario   114
```

```
24N MD BALTIMORE            BLCT      19860103KG   LIC
25N NY NEW YORK             BLET      19920220KG   LIC
26N DC WASHINGTON           BMLET     20031216AAB  LIC
32N DC WASHINGTON           BLET      19801107KE   LIC
21A VA FRONT ROYAL          DTVPLN    DTVP0461     PLN
24A PA ALTOONA              BLCDT     20050603ACF  LIC
24A VA FAIRFAX              BMPEDT    20080609ACI  CP
25A PA PITTSBURGH           BLCDT     20041004ACS  LIC
25A PA READING              BPCDT     20040518AAZ  CP
25A VA RICHMOND             BLCDT     20021204ABA  LIC
28A MD FREDERICK            BLEDT     20050302AEG  LIC
29A MD BALTIMORE            DTVPLN    DTVP0747     PLN
39A MD HAGERSTOWN           BMPCDT    20080528ABT  CP
23A WV ROMNEY               USERRECORD01           APP
 *Percent new DTV interference without proposal:      8.5  BPCT      20021203ACY
 *Percent new DTV interference with proposal:         8.5  BPCT      20021203ACY


Result key:      179
Scenario      115  Affected station       41
Before Analysis

Results for: 25N MD HAGERSTOWN           BPCT      20021203ACY  CP
                                   POPULATION   AREA (sq km)
   within Noise Limited Contour     1000087      20261.1
   not affected by terrain losses    668006      13837.0
   lost to NTSC IX                    54940        797.5
   lost to additional IX by ATV       34353       1070.8
   lost to all IX                     89293       1868.3

 Potential Interfering Stations Included in above Scenario   115

24N MD BALTIMORE            BLCT      19860103KG   LIC
25N NY NEW YORK             BLET      19920220KG   LIC
26N DC WASHINGTON           BMLET     20031216AAB  LIC
32N DC WASHINGTON           BLET      19801107KE   LIC
21A VA FRONT ROYAL          DTVPLN    DTVP0461     PLN
24A PA ALTOONA              BLCDT     20050603ACF  LIC
24A VA FAIRFAX              BMPEDT    20080609ACI  CP
25A PA PITTSBURGH           BLCDT     20041004ACS  LIC
25A PA READING              BPCDT     20040518AAZ  CP
25A VA RICHMOND             DTVPLN    DTVP0622     PLN
28A MD FREDERICK            BPEDT     20080620AHT  CP
29A MD BALTIMORE            DTVPLN    DTVP0747     PLN
39A DC WASHINGTON           DTVPLN    DTVP1082     PLN

After Analysis

Results for: 25N MD HAGERSTOWN           BPCT      20021203ACY  CP
                                   POPULATION   AREA (sq km)
   within Noise Limited Contour     1000087      20261.1
   not affected by terrain losses    668006      13837.0
   lost to NTSC IX                    54940        797.5
   lost to additional IX by ATV       34372       1079.7
   lost to all IX                     89312       1877.2

 Potential Interfering Stations Included in above Scenario   115

24N MD BALTIMORE            BLCT      19860103KG   LIC
25N NY NEW YORK             BLET      19920220KG   LIC
26N DC WASHINGTON           BMLET     20031216AAB  LIC
32N DC WASHINGTON           BLET      19801107KE   LIC
21A VA FRONT ROYAL          DTVPLN    DTVP0461     PLN
24A PA ALTOONA              BLCDT     20050603ACF  LIC
24A VA FAIRFAX              BMPEDT    20080609ACI  CP
25A PA PITTSBURGH           BLCDT     20041004ACS  LIC
25A PA READING              BPCDT     20040518AAZ  CP
25A VA RICHMOND             DTVPLN    DTVP0622     PLN
28A MD FREDERICK            BPEDT     20080620AHT  CP
```

```
29A MD BALTIMORE            DTVPLN    DTVP0747     PLN
39A DC WASHINGTON           DTVPLN    DTVP1082     PLN
23A WV ROMNEY               USERRECORD01           APP
 *Percent new DTV interference without proposal:      8.9  BPCT      20021203ACY
 *Percent new DTV interference with proposal:         8.9  BPCT      20021203ACY


Result key:      180
Scenario      116  Affected station       41
Before Analysis

Results for: 25N MD HAGERSTOWN           BPCT      20021203ACY  CP
                                   POPULATION   AREA (sq km)
   within Noise Limited Contour     1000087      20261.1
   not affected by terrain losses    668006      13837.0
   lost to NTSC IX                    54940        797.5
   lost to additional IX by ATV       35534       1078.7
   lost to all IX                     90474       1876.2

 Potential Interfering Stations Included in above Scenario   116

24N MD BALTIMORE            BLCT      19860103KG   LIC
25N NY NEW YORK             BLET      19920220KG   LIC
26N DC WASHINGTON           BMLET     20031216AAB  LIC
32N DC WASHINGTON           BLET      19801107KE   LIC
21A VA FRONT ROYAL          DTVPLN    DTVP0461     PLN
24A PA ALTOONA              BLCDT     20050603ACF  LIC
24A VA FAIRFAX              BMPEDT    20080609ACI  CP
25A PA PITTSBURGH           BLCDT     20041004ACS  LIC
25A PA READING              BPCDT     20040518AAZ  CP
25A VA RICHMOND             DTVPLN    DTVP0622     PLN
28A MD FREDERICK            BPEDT     20080620AHT  CP
29A MD BALTIMORE            DTVPLN    DTVP0747     PLN
39A MD HAGERSTOWN           BMPCDT    20080528ABT  CP

After Analysis

Results for: 25N MD HAGERSTOWN           BPCT      20021203ACY  CP
                                   POPULATION   AREA (sq km)
   within Noise Limited Contour     1000087      20261.1
   not affected by terrain losses    668006      13837.0
   lost to NTSC IX                    54940        797.5
   lost to additional IX by ATV       35553       1087.6
   lost to all IX                     90493       1885.1

 Potential Interfering Stations Included in above Scenario   116

24N MD BALTIMORE            BLCT      19860103KG   LIC
25N NY NEW YORK             BLET      19920220KG   LIC
26N DC WASHINGTON           BMLET     20031216AAB  LIC
32N DC WASHINGTON           BLET      19801107KE   LIC
21A VA FRONT ROYAL          DTVPLN    DTVP0461     PLN
24A PA ALTOONA              BLCDT     20050603ACF  LIC
24A VA FAIRFAX              BMPEDT    20080609ACI  CP
25A PA PITTSBURGH           BLCDT     20041004ACS  LIC
25A PA READING              BPCDT     20040518AAZ  CP
25A VA RICHMOND             DTVPLN    DTVP0622     PLN
28A MD FREDERICK            BPEDT     20080620AHT  CP
29A MD BALTIMORE            DTVPLN    DTVP0747     PLN
39A MD HAGERSTOWN           BMPCDT    20080528ABT  CP
23A WV ROMNEY               USERRECORD01           APP
 *Percent new DTV interference without proposal:      9.0  BPCT      20021203ACY
 *Percent new DTV interference with proposal:         9.0  BPCT      20021203ACY


Result key:      181
Scenario      117  Affected station       41
Before Analysis
```

```
Results for: 25N MD HAGERSTOWN           BPCT      20021203ACY  CP
                                   POPULATION   AREA (sq km)
   within Noise Limited Contour     1000087      20261.1
   not affected by terrain losses    668006      13837.0
   lost to NTSC IX                    54940        797.5
   lost to additional IX by ATV       34365       1074.8
   lost to all IX                     89305       1872.2

 Potential Interfering Stations Included in above Scenario   117

24N MD BALTIMORE            BLCT      19860103KG   LIC
25N NY NEW YORK             BLET      19920220KG   LIC
26N DC WASHINGTON           BMLET     20031216AAB  LIC
32N DC WASHINGTON           BLET      19801107KE   LIC
21A VA FRONT ROYAL          DTVPLN    DTVP0461     PLN
24A PA ALTOONA              BLCDT     20050603ACF  LIC
24A VA FAIRFAX              BMPEDT    20080609ACI  CP
25A PA PITTSBURGH           BLCDT     20041004ACS  LIC
25A PA READING              BPCDT     20040518AAZ  CP
25A VA RICHMOND             DTVPLN    DTVP0622     PLN
28A MD FREDERICK            DTVPLN    DTVP0713     PLN
29A MD BALTIMORE            DTVPLN    DTVP0747     PLN
39A DC WASHINGTON           DTVPLN    DTVP1082     PLN

After Analysis

Results for: 25N MD HAGERSTOWN           BPCT      20021203ACY  CP
                                   POPULATION   AREA (sq km)
   within Noise Limited Contour     1000087      20261.1
   not affected by terrain losses    668006      13837.0
   lost to NTSC IX                    54940        797.5
   lost to additional IX by ATV       34384       1083.7
   lost to all IX                     89324       1881.1

 Potential Interfering Stations Included in above Scenario   117

24N MD BALTIMORE            BLCT      19860103KG   LIC
25N NY NEW YORK             BLET      19920220KG   LIC
26N DC WASHINGTON           BMLET     20031216AAB  LIC
32N DC WASHINGTON           BLET      19801107KE   LIC
21A VA FRONT ROYAL          DTVPLN    DTVP0461     PLN
24A PA ALTOONA              BLCDT     20050603ACF  LIC
24A VA FAIRFAX              BMPEDT    20080609ACI  CP
25A PA PITTSBURGH           BLCDT     20041004ACS  LIC
25A PA READING              BPCDT     20040518AAZ  CP
25A VA RICHMOND             DTVPLN    DTVP0622     PLN
28A MD FREDERICK            DTVPLN    DTVP0713     PLN
29A MD BALTIMORE            DTVPLN    DTVP0747     PLN
39A DC WASHINGTON           DTVPLN    DTVP1082     PLN
23A WV ROMNEY               USERRECORD01           APP
 *Percent new DTV interference without proposal:      8.9  BPCT      20021203ACY
 *Percent new DTV interference with proposal:         8.9  BPCT      20021203ACY


Result key:      182
Scenario      118  Affected station       41
Before Analysis

Results for: 25N MD HAGERSTOWN           BPCT      20021203ACY  CP
                                   POPULATION   AREA (sq km)
   within Noise Limited Contour     1000087      20261.1
   not affected by terrain losses    668006      13837.0
   lost to NTSC IX                    54940        797.5
   lost to additional IX by ATV       35546       1082.7
   lost to all IX                     90486       1880.1

 Potential Interfering Stations Included in above Scenario   118

24N MD BALTIMORE            BLCT      19860103KG   LIC
```

```
25N NY NEW YORK             BLET      19920220KG   LIC
26N DC WASHINGTON           BMLET     20031216AAB  LIC
32N DC WASHINGTON           BLET      19801107KE   LIC
21A VA FRONT ROYAL          DTVPLN    DTVP0461     PLN
24A PA ALTOONA              BLCDT     20050603ACF  LIC
24A VA FAIRFAX              BMPEDT    20080609ACI  CP
25A PA PITTSBURGH           BLCDT     20041004ACS  LIC
25A PA READING              BPCDT     20040518AAZ  CP
25A VA RICHMOND             DTVPLN    DTVP0622     PLN
28A MD FREDERICK            DTVPLN    DTVP0713     PLN
29A MD BALTIMORE            DTVPLN    DTVP0747     PLN
39A MD HAGERSTOWN           BMPCDT    20080528ABT  CP

After Analysis

Results for: 25N MD HAGERSTOWN           BPCT      20021203ACY  CP
                                   POPULATION   AREA (sq km)
   within Noise Limited Contour     1000087      20261.1
   not affected by terrain losses    668006      13837.0
   lost to NTSC IX                    54940        797.5
   lost to additional IX by ATV       35565       1091.6
   lost to all IX                     90505       1889.0

 Potential Interfering Stations Included in above Scenario   118

24N MD BALTIMORE            BLCT      19860103KG   LIC
25N NY NEW YORK             BLET      19920220KG   LIC
26N DC WASHINGTON           BMLET     20031216AAB  LIC
32N DC WASHINGTON           BLET      19801107KE   LIC
21A VA FRONT ROYAL          DTVPLN    DTVP0461     PLN
24A PA ALTOONA              BLCDT     20050603ACF  LIC
24A VA FAIRFAX              BMPEDT    20080609ACI  CP
25A PA PITTSBURGH           BLCDT     20041004ACS  LIC
25A PA READING              BPCDT     20040518AAZ  CP
25A VA RICHMOND             DTVPLN    DTVP0622     PLN
28A MD FREDERICK            DTVPLN    DTVP0713     PLN
29A MD BALTIMORE            DTVPLN    DTVP0747     PLN
39A MD HAGERSTOWN           BMPCDT    20080528ABT  CP
23A WV ROMNEY               USERRECORD01           APP
 *Percent new DTV interference without proposal:      9.0  BPCT      20021203ACY
 *Percent new DTV interference with proposal:         9.0  BPCT      20021203ACY


Result key:      183
Scenario      119  Affected station       41
Before Analysis

Results for: 25N MD HAGERSTOWN           BPCT      20021203ACY  CP
                                   POPULATION   AREA (sq km)
   within Noise Limited Contour     1000087      20261.1
   not affected by terrain losses    668006      13837.0
   lost to NTSC IX                    54940        797.5
   lost to additional IX by ATV       34353       1070.8
   lost to all IX                     89293       1868.3

 Potential Interfering Stations Included in above Scenario   119

24N MD BALTIMORE            BLCT      19860103KG   LIC
25N NY NEW YORK             BLET      19920220KG   LIC
26N DC WASHINGTON           BMLET     20031216AAB  LIC
32N DC WASHINGTON           BLET      19801107KE   LIC
21A VA FRONT ROYAL          DTVPLN    DTVP0461     PLN
24A PA ALTOONA              BLCDT     20050603ACF  LIC
24A VA FAIRFAX              BMPEDT    20080609ACI  CP
25A PA PITTSBURGH           BLCDT     20041004ACS  LIC
25A PA READING              BPCDT     20040518AAZ  CP
25A VA RICHMOND             DTVPLN    DTVP0622     PLN
28A MD FREDERICK            BLEDT     20050302AEG  LIC
29A MD BALTIMORE            DTVPLN    DTVP0747     PLN
```

```
39A DC WASHINGTON           DTVPLN    DTVP1082     PLN

After Analysis

Results for: 25N MD HAGERSTOWN           BPCT      20021203ACY  CP
                                   POPULATION   AREA (sq km)
   within Noise Limited Contour     1000087      20261.1
   not affected by terrain losses    668006      13837.0
   lost to NTSC IX                    54940        797.5
   lost to additional IX by ATV       34372       1079.7
   lost to all IX                     89312       1877.2

 Potential Interfering Stations Included in above Scenario   119

24N MD BALTIMORE            BLCT      19860103KG   LIC
25N NY NEW YORK             BLET      19920220KG   LIC
26N DC WASHINGTON           BMLET     20031216AAB  LIC
32N DC WASHINGTON           BLET      19801107KE   LIC
21A VA FRONT ROYAL          DTVPLN    DTVP0461     PLN
24A PA ALTOONA              BLCDT     20050603ACF  LIC
24A VA FAIRFAX              BMPEDT    20080609ACI  CP
25A PA PITTSBURGH           BLCDT     20041004ACS  LIC
25A PA READING              BPCDT     20040518AAZ  CP
25A VA RICHMOND             DTVPLN    DTVP0622     PLN
28A MD FREDERICK            BLEDT     20050302AEG  LIC
29A MD BALTIMORE            DTVPLN    DTVP0747     PLN
39A DC WASHINGTON           DTVPLN    DTVP1082     PLN
23A WV ROMNEY               USERRECORD01           APP
 *Percent new DTV interference without proposal:      8.9  BPCT      20021203ACY
 *Percent new DTV interference with proposal:         8.9  BPCT      20021203ACY


Result key:      184
Scenario      120  Affected station       41
Before Analysis

Results for: 25N MD HAGERSTOWN           BPCT      20021203ACY  CP
                                   POPULATION   AREA (sq km)
   within Noise Limited Contour     1000087      20261.1
   not affected by terrain losses    668006      13837.0
   lost to NTSC IX                    54940        797.5
   lost to additional IX by ATV       35534       1078.7
   lost to all IX                     90474       1876.2

 Potential Interfering Stations Included in above Scenario   120

24N MD BALTIMORE            BLCT      19860103KG   LIC
25N NY NEW YORK             BLET      19920220KG   LIC
26N DC WASHINGTON           BMLET     20031216AAB  LIC
32N DC WASHINGTON           BLET      19801107KE   LIC
21A VA FRONT ROYAL          DTVPLN    DTVP0461     PLN
24A PA ALTOONA              BLCDT     20050603ACF  LIC
24A VA FAIRFAX              BMPEDT    20080609ACI  CP
25A PA PITTSBURGH           BLCDT     20041004ACS  LIC
25A PA READING              BPCDT     20040518AAZ  CP
25A VA RICHMOND             DTVPLN    DTVP0622     PLN
28A MD FREDERICK            BLEDT     20050302AEG  LIC
29A MD BALTIMORE            DTVPLN    DTVP0747     PLN
39A MD HAGERSTOWN           BMPCDT    20080528ABT  CP

After Analysis

Results for: 25N MD HAGERSTOWN           BPCT      20021203ACY  CP
                                   POPULATION   AREA (sq km)
   within Noise Limited Contour     1000087      20261.1
   not affected by terrain losses    668006      13837.0
   lost to NTSC IX                    54940        797.5
   lost to additional IX by ATV       35553       1087.6
   lost to all IX                     90493       1885.1
```

```
 Potential Interfering Stations Included in above Scenario   120

24N MD BALTIMORE            BLCT      19860103KG   LIC
25N NY NEW YORK             BLET      19920220KG   LIC
26N DC WASHINGTON           BMLET     20031216AAB  LIC
32N DC WASHINGTON           BLET      19801107KE   LIC
21A VA FRONT ROYAL          DTVPLN    DTVP0461     PLN
24A PA ALTOONA              BLCDT     20050603ACF  LIC
24A VA FAIRFAX              BMPEDT    20080609ACI  CP
25A PA PITTSBURGH           BLCDT     20041004ACS  LIC
25A PA READING              BPCDT     20040518AAZ  CP
25A VA RICHMOND             DTVPLN    DTVP0622     PLN
28A MD FREDERICK            BLEDT     20050302AEG  LIC
29A MD BALTIMORE            DTVPLN    DTVP0747     PLN
39A MD HAGERSTOWN           BMPCDT    20080528ABT  CP
23A WV ROMNEY               USERRECORD01           APP
 *Percent new DTV interference without proposal:      9.0  BPCT      20021203ACY
 *Percent new DTV interference with proposal:         9.0  BPCT      20021203ACY


Result key:      185
Scenario      121  Affected station       41
Before Analysis

Results for: 25N MD HAGERSTOWN           BPCT      20021203ACY  CP
                                   POPULATION   AREA (sq km)
   within Noise Limited Contour     1000087      20261.1
   not affected by terrain losses    668006      13837.0
   lost to NTSC IX                    54940        797.5
   lost to additional IX by ATV       26939        772.8
   lost to all IX                     81879       1570.2

 Potential Interfering Stations Included in above Scenario   121

24N MD BALTIMORE            BLCT      19860103KG   LIC
25N NY NEW YORK             BLET      19920220KG   LIC
26N DC WASHINGTON           BMLET     20031216AAB  LIC
32N DC WASHINGTON           BLET      19801107KE   LIC
21A VA FRONT ROYAL          DTVPLN    DTVP0461     PLN
24A PA ALTOONA              BLCDT     20050603ACF  LIC
24A VA FAIRFAX              BMPEDT    20080609ACI  CP
25A PA PITTSBURGH           DTVPLN    DTVP0614     PLN
25A PA READING              DTVPLN    DTVP0615     PLN
25A VA RICHMOND             BLCDT     20021204ABA  LIC
28A MD FREDERICK            BPEDT     20080620AHT  CP
29A MD BALTIMORE            DTVPLN    DTVP0747     PLN
39A DC WASHINGTON           DTVPLN    DTVP1082     PLN

After Analysis

Results for: 25N MD HAGERSTOWN           BPCT      20021203ACY  CP
                                   POPULATION   AREA (sq km)
   within Noise Limited Contour     1000087      20261.1
   not affected by terrain losses    668006      13837.0
   lost to NTSC IX                    54940        797.5
   lost to additional IX by ATV       27040        787.6
   lost to all IX                     81980       1585.0

 Potential Interfering Stations Included in above Scenario   121

24N MD BALTIMORE            BLCT      19860103KG   LIC
25N NY NEW YORK             BLET      19920220KG   LIC
26N DC WASHINGTON           BMLET     20031216AAB  LIC
32N DC WASHINGTON           BLET      19801107KE   LIC
21A VA FRONT ROYAL          DTVPLN    DTVP0461     PLN
24A PA ALTOONA              BLCDT     20050603ACF  LIC
24A VA FAIRFAX              BMPEDT    20080609ACI  CP
25A PA PITTSBURGH           DTVPLN    DTVP0614     PLN
```

```
25A PA READING              DTVPLN    DTVP0615     PLN
25A VA RICHMOND             BLCDT     20021204ABA  LIC
28A MD FREDERICK            BPEDT     20080620AHT  CP
29A MD BALTIMORE            DTVPLN    DTVP0747     PLN
39A DC WASHINGTON           DTVPLN    DTVP1082     PLN
23A WV ROMNEY               USERRECORD01           APP
 *Percent new DTV interference without proposal:      8.2  BPCT      20021203ACY
 *Percent new DTV interference with proposal:         8.2  BPCT      20021203ACY


Result key:      186
Scenario      122  Affected station       41
Before Analysis

Results for: 25N MD HAGERSTOWN           BPCT      20021203ACY  CP
                                   POPULATION   AREA (sq km)
   within Noise Limited Contour     1000087      20261.1
   not affected by terrain losses    668006      13837.0
   lost to NTSC IX                    54940        797.5
   lost to additional IX by ATV       28120        780.7
   lost to all IX                     83060       1578.1

 Potential Interfering Stations Included in above Scenario   122

24N MD BALTIMORE            BLCT      19860103KG   LIC
25N NY NEW YORK             BLET      19920220KG   LIC
26N DC WASHINGTON           BMLET     20031216AAB  LIC
32N DC WASHINGTON           BLET      19801107KE   LIC
21A VA FRONT ROYAL          DTVPLN    DTVP0461     PLN
24A PA ALTOONA              BLCDT     20050603ACF  LIC
24A VA FAIRFAX              BMPEDT    20080609ACI  CP
25A PA PITTSBURGH           DTVPLN    DTVP0614     PLN
25A PA READING              DTVPLN    DTVP0615     PLN
25A VA RICHMOND             BLCDT     20021204ABA  LIC
28A MD FREDERICK            BPEDT     20080620AHT  CP
29A MD BALTIMORE            DTVPLN    DTVP0747     PLN
39A MD HAGERSTOWN           BMPCDT    20080528ABT  CP

After Analysis

Results for: 25N MD HAGERSTOWN           BPCT      20021203ACY  CP
                                   POPULATION   AREA (sq km)
   within Noise Limited Contour     1000087      20261.1
   not affected by terrain losses    668006      13837.0
   lost to NTSC IX                    54940        797.5
   lost to additional IX by ATV       28221        795.5
   lost to all IX                     83161       1592.9

 Potential Interfering Stations Included in above Scenario   122

24N MD BALTIMORE            BLCT      19860103KG   LIC
25N NY NEW YORK             BLET      19920220KG   LIC
26N DC WASHINGTON           BMLET     20031216AAB  LIC
32N DC WASHINGTON           BLET      19801107KE   LIC
21A VA FRONT ROYAL          DTVPLN    DTVP0461     PLN
24A PA ALTOONA              BLCDT     20050603ACF  LIC
24A VA FAIRFAX              BMPEDT    20080609ACI  CP
25A PA PITTSBURGH           DTVPLN    DTVP0614     PLN
25A PA READING              DTVPLN    DTVP0615     PLN
25A VA RICHMOND             BLCDT     20021204ABA  LIC
28A MD FREDERICK            BPEDT     20080620AHT  CP
29A MD BALTIMORE            DTVPLN    DTVP0747     PLN
39A MD HAGERSTOWN           BMPCDT    20080528ABT  CP
23A WV ROMNEY               USERRECORD01           APP
 *Percent new DTV interference without proposal:      8.3  BPCT      20021203ACY
 *Percent new DTV interference with proposal:         8.3  BPCT      20021203ACY


Result key:      187
```

```
Scenario      123  Affected station       41
Before Analysis

Results for: 25N MD HAGERSTOWN           BPCT      20021203ACY  CP
                                   POPULATION   AREA (sq km)
   within Noise Limited Contour     1000087      20261.1
   not affected by terrain losses    668006      13837.0
   lost to NTSC IX                    54940        797.5
   lost to additional IX by ATV       26945        777.7
   lost to all IX                     81885       1575.2

 Potential Interfering Stations Included in above Scenario   123

24N MD BALTIMORE            BLCT      19860103KG   LIC
25N NY NEW YORK             BLET      19920220KG   LIC
26N DC WASHINGTON           BMLET     20031216AAB  LIC
32N DC WASHINGTON           BLET      19801107KE   LIC
21A VA FRONT ROYAL          DTVPLN    DTVP0461     PLN
24A PA ALTOONA              BLCDT     20050603ACF  LIC
24A VA FAIRFAX              BMPEDT    20080609ACI  CP
25A PA PITTSBURGH           DTVPLN    DTVP0614     PLN
25A PA READING              DTVPLN    DTVP0615     PLN
25A VA RICHMOND             BLCDT     20021204ABA  LIC
28A MD FREDERICK            DTVPLN    DTVP0713     PLN
29A MD BALTIMORE            DTVPLN    DTVP0747     PLN
39A DC WASHINGTON           DTVPLN    DTVP1082     PLN

After Analysis

Results for: 25N MD HAGERSTOWN           BPCT      20021203ACY  CP
                                   POPULATION   AREA (sq km)
   within Noise Limited Contour     1000087      20261.1
   not affected by terrain losses    668006      13837.0
   lost to NTSC IX                    54940        797.5
   lost to additional IX by ATV       27046        792.5
   lost to all IX                     81986       1590.0

 Potential Interfering Stations Included in above Scenario   123

24N MD BALTIMORE            BLCT      19860103KG   LIC
25N NY NEW YORK             BLET      19920220KG   LIC
26N DC WASHINGTON           BMLET     20031216AAB  LIC
32N DC WASHINGTON           BLET      19801107KE   LIC
21A VA FRONT ROYAL          DTVPLN    DTVP0461     PLN
24A PA ALTOONA              BLCDT     20050603ACF  LIC
24A VA FAIRFAX              BMPEDT    20080609ACI  CP
25A PA PITTSBURGH           DTVPLN    DTVP0614     PLN
25A PA READING              DTVPLN    DTVP0615     PLN
25A VA RICHMOND             BLCDT     20021204ABA  LIC
28A MD FREDERICK            DTVPLN    DTVP0713     PLN
29A MD BALTIMORE            DTVPLN    DTVP0747     PLN
39A DC WASHINGTON           DTVPLN    DTVP1082     PLN
23A WV ROMNEY               USERRECORD01           APP
 *Percent new DTV interference without proposal:      8.2  BPCT      20021203ACY
 *Percent new DTV interference with proposal:         8.2  BPCT      20021203ACY


Result key:      188
Scenario      124  Affected station       41
Before Analysis

Results for: 25N MD HAGERSTOWN           BPCT      20021203ACY  CP
                                   POPULATION   AREA (sq km)
   within Noise Limited Contour     1000087      20261.1
   not affected by terrain losses    668006      13837.0
   lost to NTSC IX                    54940        797.5
   lost to additional IX by ATV       28126        785.6
   lost to all IX                     83066       1583.1
```

```
 Potential Interfering Stations Included in above Scenario   124

24N MD BALTIMORE            BLCT      19860103KG   LIC
25N NY NEW YORK             BLET      19920220KG   LIC
26N DC WASHINGTON           BMLET     20031216AAB  LIC
32N DC WASHINGTON           BLET      19801107KE   LIC
21A VA FRONT ROYAL          DTVPLN    DTVP0461     PLN
24A PA ALTOONA              BLCDT     20050603ACF  LIC
24A VA FAIRFAX              BMPEDT    20080609ACI  CP
25A PA PITTSBURGH           DTVPLN    DTVP0614     PLN
25A PA READING              DTVPLN    DTVP0615     PLN
25A VA RICHMOND             BLCDT     20021204ABA  LIC
28A MD FREDERICK            DTVPLN    DTVP0713     PLN
29A MD BALTIMORE            DTVPLN    DTVP0747     PLN
39A MD HAGERSTOWN           BMPCDT    20080528ABT  CP

After Analysis

Results for: 25N MD HAGERSTOWN           BPCT      20021203ACY  CP
                                  POPULATION   AREA (sq km)
   within Noise Limited Contour     1000087      20261.1
   not affected by terrain losses    668006      13837.0
   lost to NTSC IX                    54940        797.5
   lost to additional IX by ATV       28227        800.4
   lost to all IX                     83167       1597.9

 Potential Interfering Stations Included in above Scenario   124

24N MD BALTIMORE            BLCT      19860103KG   LIC
25N NY NEW YORK             BLET      19920220KG   LIC
26N DC WASHINGTON           BMLET     20031216AAB  LIC
32N DC WASHINGTON           BLET      19801107KE   LIC
21A VA FRONT ROYAL          DTVPLN    DTVP0461     PLN
24A PA ALTOONA              BLCDT     20050603ACF  LIC
24A VA FAIRFAX              BMPEDT    20080609ACI  CP
25A PA PITTSBURGH           DTVPLN    DTVP0614     PLN
25A PA READING              DTVPLN    DTVP0615     PLN
25A VA RICHMOND             BLCDT     20021204ABA  LIC
28A MD FREDERICK            DTVPLN    DTVP0713     PLN
29A MD BALTIMORE            DTVPLN    DTVP0747     PLN
39A MD HAGERSTOWN           BMPCDT    20080528ABT  CP
23A WV ROMNEY               USERRECORD01           APP
 *Percent new DTV interference without proposal:      8.3  BPCT      20021203ACY
 *Percent new DTV interference with proposal:         8.3  BPCT      20021203ACY


Result key:      189
Scenario      125  Affected station       41
Before Analysis

Results for: 25N MD HAGERSTOWN           BPCT      20021203ACY  CP
                                  POPULATION   AREA (sq km)
   within Noise Limited Contour     1000087      20261.1
   not affected by terrain losses    668006      13837.0
   lost to NTSC IX                    54940        797.5
   lost to additional IX by ATV       26939        772.8
   lost to all IX                     81879       1570.2

 Potential Interfering Stations Included in above Scenario   125

24N MD BALTIMORE            BLCT      19860103KG   LIC
25N NY NEW YORK             BLET      19920220KG   LIC
26N DC WASHINGTON           BMLET     20031216AAB  LIC
32N DC WASHINGTON           BLET      19801107KE   LIC
21A VA FRONT ROYAL          DTVPLN    DTVP0461     PLN
24A PA ALTOONA              BLCDT     20050603ACF  LIC
24A VA FAIRFAX              BMPEDT    20080609ACI  CP
25A PA PITTSBURGH           DTVPLN    DTVP0614     PLN
25A PA READING              DTVPLN    DTVP0615     PLN
```

```
25A VA RICHMOND             BLCDT     20021204ABA  LIC
28A MD FREDERICK            BLEDT     20050302AEG  LIC
29A MD BALTIMORE            DTVPLN    DTVP0747     PLN
39A DC WASHINGTON           DTVPLN    DTVP1082     PLN

After Analysis

Results for: 25N MD HAGERSTOWN           BPCT      20021203ACY  CP
                                   POPULATION   AREA (sq km)
   within Noise Limited Contour     1000087      20261.1
   not affected by terrain losses    668006      13837.0
   lost to NTSC IX                    54940        797.5
   lost to additional IX by ATV       27040        787.6
   lost to all IX                     81980       1585.0

 Potential Interfering Stations Included in above Scenario   125

24N MD BALTIMORE            BLCT      19860103KG   LIC
25N NY NEW YORK             BLET      19920220KG   LIC
26N DC WASHINGTON           BMLET     20031216AAB  LIC
32N DC WASHINGTON           BLET      19801107KE   LIC
21A VA FRONT ROYAL          DTVPLN    DTVP0461     PLN
24A PA ALTOONA              BLCDT     20050603ACF  LIC
24A VA FAIRFAX              BMPEDT    20080609ACI  CP
25A PA PITTSBURGH           DTVPLN    DTVP0614     PLN
25A PA READING              DTVPLN    DTVP0615     PLN
25A VA RICHMOND             BLCDT     20021204ABA  LIC
28A MD FREDERICK            BLEDT     20050302AEG  LIC
29A MD BALTIMORE            DTVPLN    DTVP0747     PLN
39A DC WASHINGTON           DTVPLN    DTVP1082     PLN
23A WV ROMNEY               USERRECORD01           APP
 *Percent new DTV interference without proposal:      8.2  BPCT      20021203ACY
 *Percent new DTV interference with proposal:         8.2  BPCT      20021203ACY


Result key:      190
Scenario      126  Affected station       41
Before Analysis

Results for: 25N MD HAGERSTOWN           BPCT      20021203ACY  CP
                                   POPULATION   AREA (sq km)
   within Noise Limited Contour     1000087      20261.1
   not affected by terrain losses    668006      13837.0
   lost to NTSC IX                    54940        797.5
   lost to additional IX by ATV       28120        780.7
   lost to all IX                     83060       1578.1

 Potential Interfering Stations Included in above Scenario   126

24N MD BALTIMORE            BLCT      19860103KG   LIC
25N NY NEW YORK             BLET      19920220KG   LIC
26N DC WASHINGTON           BMLET     20031216AAB  LIC
32N DC WASHINGTON           BLET      19801107KE   LIC
21A VA FRONT ROYAL          DTVPLN    DTVP0461     PLN
24A PA ALTOONA              BLCDT     20050603ACF  LIC
24A VA FAIRFAX              BMPEDT    20080609ACI  CP
25A PA PITTSBURGH           DTVPLN    DTVP0614     PLN
25A PA READING              DTVPLN    DTVP0615     PLN
25A VA RICHMOND             BLCDT     20021204ABA  LIC
28A MD FREDERICK            BLEDT     20050302AEG  LIC
29A MD BALTIMORE            DTVPLN    DTVP0747     PLN
39A MD HAGERSTOWN           BMPCDT    20080528ABT  CP

After Analysis

Results for: 25N MD HAGERSTOWN           BPCT      20021203ACY  CP
                                   POPULATION   AREA (sq km)
   within Noise Limited Contour     1000087      20261.1
   not affected by terrain losses    668006      13837.0
```

```
   lost to NTSC IX                    54940        797.5
   lost to additional IX by ATV       28221        795.5
   lost to all IX                     83161       1592.9

 Potential Interfering Stations Included in above Scenario   126

24N MD BALTIMORE            BLCT      19860103KG   LIC
25N NY NEW YORK             BLET      19920220KG   LIC
26N DC WASHINGTON           BMLET     20031216AAB  LIC
32N DC WASHINGTON           BLET      19801107KE   LIC
21A VA FRONT ROYAL          DTVPLN    DTVP0461     PLN
24A PA ALTOONA              BLCDT     20050603ACF  LIC
24A VA FAIRFAX              BMPEDT    20080609ACI  CP
25A PA PITTSBURGH           DTVPLN    DTVP0614     PLN
25A PA READING              DTVPLN    DTVP0615     PLN
25A VA RICHMOND             BLCDT     20021204ABA  LIC
28A MD FREDERICK            BLEDT     20050302AEG  LIC
29A MD BALTIMORE            DTVPLN    DTVP0747     PLN
39A MD HAGERSTOWN           BMPCDT    20080528ABT  CP
23A WV ROMNEY               USERRECORD01           APP
 *Percent new DTV interference without proposal:      8.3  BPCT      20021203ACY
 *Percent new DTV interference with proposal:         8.3  BPCT      20021203ACY


Result key:      191
Scenario      127  Affected station       41
Before Analysis

Results for: 25N MD HAGERSTOWN           BPCT      20021203ACY  CP
                                   POPULATION   AREA (sq km)
   within Noise Limited Contour     1000087      20261.1
   not affected by terrain losses    668006      13837.0
   lost to NTSC IX                    54940        797.5
   lost to additional IX by ATV       32553       1007.7
   lost to all IX                     87493       1805.1

 Potential Interfering Stations Included in above Scenario   127

24N MD BALTIMORE            BLCT      19860103KG   LIC
25N NY NEW YORK             BLET      19920220KG   LIC
26N DC WASHINGTON           BMLET     20031216AAB  LIC
32N DC WASHINGTON           BLET      19801107KE   LIC
21A VA FRONT ROYAL          DTVPLN    DTVP0461     PLN
24A PA ALTOONA              BLCDT     20050603ACF  LIC
24A VA FAIRFAX              BMPEDT    20080609ACI  CP
25A PA PITTSBURGH           DTVPLN    DTVP0614     PLN
25A PA READING              DTVPLN    DTVP0615     PLN
25A VA RICHMOND             DTVPLN    DTVP0622     PLN
28A MD FREDERICK            BPEDT     20080620AHT  CP
29A MD BALTIMORE            DTVPLN    DTVP0747     PLN
39A DC WASHINGTON           DTVPLN    DTVP1082     PLN

After Analysis

Results for: 25N MD HAGERSTOWN           BPCT      20021203ACY  CP
                                   POPULATION   AREA (sq km)
   within Noise Limited Contour     1000087      20261.1
   not affected by terrain losses    668006      13837.0
   lost to NTSC IX                    54940        797.5
   lost to additional IX by ATV       32654       1021.5
   lost to all IX                     87594       1818.9

 Potential Interfering Stations Included in above Scenario   127

24N MD BALTIMORE            BLCT      19860103KG   LIC
25N NY NEW YORK             BLET      19920220KG   LIC
26N DC WASHINGTON           BMLET     20031216AAB  LIC
32N DC WASHINGTON           BLET      19801107KE   LIC
21A VA FRONT ROYAL          DTVPLN    DTVP0461     PLN
```

```
24A PA ALTOONA              BLCDT     20050603ACF  LIC
24A VA FAIRFAX              BMPEDT    20080609ACI  CP
25A PA PITTSBURGH           DTVPLN    DTVP0614     PLN
25A PA READING              DTVPLN    DTVP0615     PLN
25A VA RICHMOND             DTVPLN    DTVP0622     PLN
28A MD FREDERICK            BPEDT     20080620AHT  CP
29A MD BALTIMORE            DTVPLN    DTVP0747     PLN
39A DC WASHINGTON           DTVPLN    DTVP1082     PLN
23A WV ROMNEY               USERRECORD01           APP
 *Percent new DTV interference without proposal:      8.7  BPCT      20021203ACY
 *Percent new DTV interference with proposal:         8.8  BPCT      20021203ACY


Result key:      192
Scenario      128  Affected station       41
Before Analysis

Results for: 25N MD HAGERSTOWN           BPCT      20021203ACY  CP
                                   POPULATION   AREA (sq km)
   within Noise Limited Contour     1000087      20261.1
   not affected by terrain losses    668006      13837.0
   lost to NTSC IX                    54940        797.5
   lost to additional IX by ATV       33734       1015.6
   lost to all IX                     88674       1813.0

 Potential Interfering Stations Included in above Scenario   128

24N MD BALTIMORE            BLCT      19860103KG   LIC
25N NY NEW YORK             BLET      19920220KG   LIC
26N DC WASHINGTON           BMLET     20031216AAB  LIC
32N DC WASHINGTON           BLET      19801107KE   LIC
21A VA FRONT ROYAL          DTVPLN    DTVP0461     PLN
24A PA ALTOONA              BLCDT     20050603ACF  LIC
24A VA FAIRFAX              BMPEDT    20080609ACI  CP
25A PA PITTSBURGH           DTVPLN    DTVP0614     PLN
25A PA READING              DTVPLN    DTVP0615     PLN
25A VA RICHMOND             DTVPLN    DTVP0622     PLN
28A MD FREDERICK            BPEDT     20080620AHT  CP
29A MD BALTIMORE            DTVPLN    DTVP0747     PLN
39A MD HAGERSTOWN           BMPCDT    20080528ABT  CP

After Analysis

Results for: 25N MD HAGERSTOWN           BPCT      20021203ACY  CP
                                   POPULATION   AREA (sq km)
   within Noise Limited Contour     1000087      20261.1
   not affected by terrain losses    668006      13837.0
   lost to NTSC IX                    54940        797.5
   lost to additional IX by ATV       33835       1029.4
   lost to all IX                     88775       1826.8

 Potential Interfering Stations Included in above Scenario   128

24N MD BALTIMORE            BLCT      19860103KG   LIC
25N NY NEW YORK             BLET      19920220KG   LIC
26N DC WASHINGTON           BMLET     20031216AAB  LIC
32N DC WASHINGTON           BLET      19801107KE   LIC
21A VA FRONT ROYAL          DTVPLN    DTVP0461     PLN
24A PA ALTOONA              BLCDT     20050603ACF  LIC
24A VA FAIRFAX              BMPEDT    20080609ACI  CP
25A PA PITTSBURGH           DTVPLN    DTVP0614     PLN
25A PA READING              DTVPLN    DTVP0615     PLN
25A VA RICHMOND             DTVPLN    DTVP0622     PLN
28A MD FREDERICK            BPEDT     20080620AHT  CP
29A MD BALTIMORE            DTVPLN    DTVP0747     PLN
39A MD HAGERSTOWN           BMPCDT    20080528ABT  CP
23A WV ROMNEY               USERRECORD01           APP
 *Percent new DTV interference without proposal:      8.9  BPCT      20021203ACY
 *Percent new DTV interference with proposal:         8.9  BPCT      20021203ACY
```

```
Result key:      193
Scenario      129  Affected station       41
Before Analysis

Results for: 25N MD HAGERSTOWN           BPCT      20021203ACY  CP
                                     POPULATION   AREA (sq km)
   within Noise Limited Contour     1000087      20261.1
   not affected by terrain losses    668006      13837.0
   lost to NTSC IX                    54940        797.5
   lost to additional IX by ATV       32565       1011.6
   lost to all IX                     87505       1809.1

 Potential Interfering Stations Included in above Scenario   129

24N MD BALTIMORE            BLCT      19860103KG   LIC
25N NY NEW YORK             BLET      19920220KG   LIC
26N DC WASHINGTON           BMLET     20031216AAB  LIC
32N DC WASHINGTON           BLET      19801107KE   LIC
21A VA FRONT ROYAL          DTVPLN    DTVP0461     PLN
24A PA ALTOONA              BLCDT     20050603ACF  LIC
24A VA FAIRFAX              BMPEDT    20080609ACI  CP
25A PA PITTSBURGH           DTVPLN    DTVP0614     PLN
25A PA READING              DTVPLN    DTVP0615     PLN
25A VA RICHMOND             DTVPLN    DTVP0622     PLN
28A MD FREDERICK            DTVPLN    DTVP0713     PLN
29A MD BALTIMORE            DTVPLN    DTVP0747     PLN
39A DC WASHINGTON           DTVPLN    DTVP1082     PLN

After Analysis

Results for: 25N MD HAGERSTOWN           BPCT      20021203ACY  CP
                                     POPULATION   AREA (sq km)
   within Noise Limited Contour     1000087      20261.1
   not affected by terrain losses    668006      13837.0
   lost to NTSC IX                    54940        797.5
   lost to additional IX by ATV       32666       1025.4
   lost to all IX                     87606       1822.9

 Potential Interfering Stations Included in above Scenario   129

24N MD BALTIMORE            BLCT      19860103KG   LIC
25N NY NEW YORK             BLET      19920220KG   LIC
26N DC WASHINGTON           BMLET     20031216AAB  LIC
32N DC WASHINGTON           BLET      19801107KE   LIC
21A VA FRONT ROYAL          DTVPLN    DTVP0461     PLN
24A PA ALTOONA              BLCDT     20050603ACF  LIC
24A VA FAIRFAX              BMPEDT    20080609ACI  CP
25A PA PITTSBURGH           DTVPLN    DTVP0614     PLN
25A PA READING              DTVPLN    DTVP0615     PLN
25A VA RICHMOND             DTVPLN    DTVP0622     PLN
28A MD FREDERICK            DTVPLN    DTVP0713     PLN
29A MD BALTIMORE            DTVPLN    DTVP0747     PLN
39A DC WASHINGTON           DTVPLN    DTVP1082     PLN
23A WV ROMNEY               USERRECORD01           APP
 *Percent new DTV interference without proposal:      8.7  BPCT      20021203ACY
 *Percent new DTV interference with proposal:         8.8  BPCT      20021203ACY


Result key:      194
Scenario      130  Affected station       41
Before Analysis

Results for: 25N MD HAGERSTOWN           BPCT      20021203ACY  CP
                                     POPULATION   AREA (sq km)
   within Noise Limited Contour     1000087      20261.1
   not affected by terrain losses    668006      13837.0
   lost to NTSC IX                    54940        797.5
```

```
   lost to additional IX by ATV       33746       1019.5
   lost to all IX                     88686       1817.0

 Potential Interfering Stations Included in above Scenario   130

24N MD BALTIMORE            BLCT      19860103KG   LIC
25N NY NEW YORK             BLET      19920220KG   LIC
26N DC WASHINGTON           BMLET     20031216AAB  LIC
32N DC WASHINGTON           BLET      19801107KE   LIC
21A VA FRONT ROYAL          DTVPLN    DTVP0461     PLN
24A PA ALTOONA              BLCDT     20050603ACF  LIC
24A VA FAIRFAX              BMPEDT    20080609ACI  CP
25A PA PITTSBURGH           DTVPLN    DTVP0614     PLN
25A PA READING              DTVPLN    DTVP0615     PLN
25A VA RICHMOND             DTVPLN    DTVP0622     PLN
28A MD FREDERICK            DTVPLN    DTVP0713     PLN
29A MD BALTIMORE            DTVPLN    DTVP0747     PLN
39A MD HAGERSTOWN           BMPCDT    20080528ABT  CP

After Analysis

Results for: 25N MD HAGERSTOWN           BPCT      20021203ACY  CP
                                  POPULATION   AREA (sq km)
   within Noise Limited Contour     1000087      20261.1
   not affected by terrain losses    668006      13837.0
   lost to NTSC IX                    54940        797.5
   lost to additional IX by ATV       33847       1033.3
   lost to all IX                     88787       1830.8

 Potential Interfering Stations Included in above Scenario   130

24N MD BALTIMORE            BLCT      19860103KG   LIC
25N NY NEW YORK             BLET      19920220KG   LIC
26N DC WASHINGTON           BMLET     20031216AAB  LIC
32N DC WASHINGTON           BLET      19801107KE   LIC
21A VA FRONT ROYAL          DTVPLN    DTVP0461     PLN
24A PA ALTOONA              BLCDT     20050603ACF  LIC
24A VA FAIRFAX              BMPEDT    20080609ACI  CP
25A PA PITTSBURGH           DTVPLN    DTVP0614     PLN
25A PA READING              DTVPLN    DTVP0615     PLN
25A VA RICHMOND             DTVPLN    DTVP0622     PLN
28A MD FREDERICK            DTVPLN    DTVP0713     PLN
29A MD BALTIMORE            DTVPLN    DTVP0747     PLN
39A MD HAGERSTOWN           BMPCDT    20080528ABT  CP
23A WV ROMNEY               USERRECORD01           APP
 *Percent new DTV interference without proposal:      8.9  BPCT      20021203ACY
 *Percent new DTV interference with proposal:         8.9  BPCT      20021203ACY


Result key:      195
Scenario      131  Affected station       41
Before Analysis

Results for: 25N MD HAGERSTOWN           BPCT      20021203ACY  CP
                                  POPULATION   AREA (sq km)
   within Noise Limited Contour     1000087      20261.1
   not affected by terrain losses    668006      13837.0
   lost to NTSC IX                    54940        797.5
   lost to additional IX by ATV       32553       1007.7
   lost to all IX                     87493       1805.1

 Potential Interfering Stations Included in above Scenario   131

24N MD BALTIMORE            BLCT      19860103KG   LIC
25N NY NEW YORK             BLET      19920220KG   LIC
26N DC WASHINGTON           BMLET     20031216AAB  LIC
32N DC WASHINGTON           BLET      19801107KE   LIC
21A VA FRONT ROYAL          DTVPLN    DTVP0461     PLN
24A PA ALTOONA              BLCDT     20050603ACF  LIC
```

```
24A VA FAIRFAX              BMPEDT    20080609ACI  CP
25A PA PITTSBURGH           DTVPLN    DTVP0614     PLN
25A PA READING              DTVPLN    DTVP0615     PLN
25A VA RICHMOND             DTVPLN    DTVP0622     PLN
28A MD FREDERICK            BLEDT     20050302AEG  LIC
29A MD BALTIMORE            DTVPLN    DTVP0747     PLN
39A DC WASHINGTON           DTVPLN    DTVP1082     PLN

After Analysis

Results for: 25N MD HAGERSTOWN           BPCT      20021203ACY  CP
                                  POPULATION   AREA (sq km)
   within Noise Limited Contour     1000087      20261.1
   not affected by terrain losses    668006      13837.0
   lost to NTSC IX                    54940        797.5
   lost to additional IX by ATV       32654       1021.5
   lost to all IX                     87594       1818.9

 Potential Interfering Stations Included in above Scenario   131

24N MD BALTIMORE            BLCT      19860103KG   LIC
25N NY NEW YORK             BLET      19920220KG   LIC
26N DC WASHINGTON           BMLET     20031216AAB  LIC
32N DC WASHINGTON           BLET      19801107KE   LIC
21A VA FRONT ROYAL          DTVPLN    DTVP0461     PLN
24A PA ALTOONA              BLCDT     20050603ACF  LIC
24A VA FAIRFAX              BMPEDT    20080609ACI  CP
25A PA PITTSBURGH           DTVPLN    DTVP0614     PLN
25A PA READING              DTVPLN    DTVP0615     PLN
25A VA RICHMOND             DTVPLN    DTVP0622     PLN
28A MD FREDERICK            BLEDT     20050302AEG  LIC
29A MD BALTIMORE            DTVPLN    DTVP0747     PLN
39A DC WASHINGTON           DTVPLN    DTVP1082     PLN
23A WV ROMNEY               USERRECORD01           APP
 *Percent new DTV interference without proposal:      8.7  BPCT      20021203ACY
 *Percent new DTV interference with proposal:         8.8  BPCT      20021203ACY


Result key:      196
Scenario      132  Affected station       41
Before Analysis

Results for: 25N MD HAGERSTOWN           BPCT      20021203ACY  CP
                                  POPULATION   AREA (sq km)
   within Noise Limited Contour     1000087      20261.1
   not affected by terrain losses    668006      13837.0
   lost to NTSC IX                    54940        797.5
   lost to additional IX by ATV       33734       1015.6
   lost to all IX                     88674       1813.0

 Potential Interfering Stations Included in above Scenario   132

24N MD BALTIMORE            BLCT      19860103KG   LIC
25N NY NEW YORK             BLET      19920220KG   LIC
26N DC WASHINGTON           BMLET     20031216AAB  LIC
32N DC WASHINGTON           BLET      19801107KE   LIC
21A VA FRONT ROYAL          DTVPLN    DTVP0461     PLN
24A PA ALTOONA              BLCDT     20050603ACF  LIC
24A VA FAIRFAX              BMPEDT    20080609ACI  CP
25A PA PITTSBURGH           DTVPLN    DTVP0614     PLN
25A PA READING              DTVPLN    DTVP0615     PLN
25A VA RICHMOND             DTVPLN    DTVP0622     PLN
28A MD FREDERICK            BLEDT     20050302AEG  LIC
29A MD BALTIMORE            DTVPLN    DTVP0747     PLN
39A MD HAGERSTOWN           BMPCDT    20080528ABT  CP

After Analysis

Results for: 25N MD HAGERSTOWN           BPCT      20021203ACY  CP
```

```
                                POPULATION   AREA (sq km)
   within Noise Limited Contour     1000087      20261.1
   not affected by terrain losses    668006      13837.0
   lost to NTSC IX                    54940        797.5
   lost to additional IX by ATV       33835       1029.4
   lost to all IX                     88775       1826.8

 Potential Interfering Stations Included in above Scenario   132

24N MD BALTIMORE            BLCT      19860103KG   LIC
25N NY NEW YORK             BLET      19920220KG   LIC
26N DC WASHINGTON           BMLET     20031216AAB  LIC
32N DC WASHINGTON           BLET      19801107KE   LIC
21A VA FRONT ROYAL          DTVPLN    DTVP0461     PLN
24A PA ALTOONA              BLCDT     20050603ACF  LIC
24A VA FAIRFAX              BMPEDT    20080609ACI  CP
25A PA PITTSBURGH           DTVPLN    DTVP0614     PLN
25A PA READING              DTVPLN    DTVP0615     PLN
25A VA RICHMOND             DTVPLN    DTVP0622     PLN
28A MD FREDERICK            BLEDT     20050302AEG  LIC
29A MD BALTIMORE            DTVPLN    DTVP0747     PLN
39A MD HAGERSTOWN           BMPCDT    20080528ABT  CP
23A WV ROMNEY               USERRECORD01           APP
 *Percent new DTV interference without proposal:      8.9  BPCT      20021203ACY
 *Percent new DTV interference with proposal:         8.9  BPCT      20021203ACY


Result key:      197
Scenario      133  Affected station       41
Before Analysis

Results for: 25N MD HAGERSTOWN           BPCT      20021203ACY  CP
                                POPULATION   AREA (sq km)
   within Noise Limited Contour     1000087      20261.1
   not affected by terrain losses    668006      13837.0
   lost to NTSC IX                    54940        797.5
   lost to additional IX by ATV       28666        813.2
   lost to all IX                     83606       1610.7

 Potential Interfering Stations Included in above Scenario   133

24N MD BALTIMORE            BLCT      19860103KG   LIC
25N NY NEW YORK             BLET      19920220KG   LIC
26N DC WASHINGTON           BMLET     20031216AAB  LIC
32N DC WASHINGTON           BLET      19801107KE   LIC
21A VA FRONT ROYAL          DTVPLN    DTVP0461     PLN
24A PA ALTOONA              BLCDT     20050603ACF  LIC
24A VA FAIRFAX              BMPEDT    20080609ACI  CP
25A PA PITTSBURGH           DTVPLN    DTVP0614     PLN
25A PA READING              BPCDT     20040518AAZ  CP
25A VA RICHMOND             BLCDT     20021204ABA  LIC
28A MD FREDERICK            BPEDT     20080620AHT  CP
29A MD BALTIMORE            DTVPLN    DTVP0747     PLN
39A DC WASHINGTON           DTVPLN    DTVP1082     PLN

After Analysis

Results for: 25N MD HAGERSTOWN           BPCT      20021203ACY  CP
                                POPULATION   AREA (sq km)
   within Noise Limited Contour     1000087      20261.1
   not affected by terrain losses    668006      13837.0
   lost to NTSC IX                    54940        797.5
   lost to additional IX by ATV       28685        823.1
   lost to all IX                     83625       1620.6

 Potential Interfering Stations Included in above Scenario   133

24N MD BALTIMORE            BLCT      19860103KG   LIC
25N NY NEW YORK             BLET      19920220KG   LIC
```

```
26N DC WASHINGTON           BMLET     20031216AAB  LIC
32N DC WASHINGTON           BLET      19801107KE   LIC
21A VA FRONT ROYAL          DTVPLN    DTVP0461     PLN
24A PA ALTOONA              BLCDT     20050603ACF  LIC
24A VA FAIRFAX              BMPEDT    20080609ACI  CP
25A PA PITTSBURGH           DTVPLN    DTVP0614     PLN
25A PA READING              BPCDT     20040518AAZ  CP
25A VA RICHMOND             BLCDT     20021204ABA  LIC
28A MD FREDERICK            BPEDT     20080620AHT  CP
29A MD BALTIMORE            DTVPLN    DTVP0747     PLN
39A DC WASHINGTON           DTVPLN    DTVP1082     PLN
23A WV ROMNEY               USERRECORD01           APP
 *Percent new DTV interference without proposal:      8.4  BPCT      20021203ACY
 *Percent new DTV interference with proposal:         8.4  BPCT      20021203ACY


Result key:      198
Scenario      134  Affected station       41
Before Analysis

Results for: 25N MD HAGERSTOWN           BPCT      20021203ACY  CP
                                   POPULATION   AREA (sq km)
   within Noise Limited Contour     1000087      20261.1
   not affected by terrain losses    668006      13837.0
   lost to NTSC IX                    54940        797.5
   lost to additional IX by ATV       29847        821.1
   lost to all IX                     84787       1618.6

 Potential Interfering Stations Included in above Scenario   134

24N MD BALTIMORE            BLCT      19860103KG   LIC
25N NY NEW YORK             BLET      19920220KG   LIC
26N DC WASHINGTON           BMLET     20031216AAB  LIC
32N DC WASHINGTON           BLET      19801107KE   LIC
21A VA FRONT ROYAL          DTVPLN    DTVP0461     PLN
24A PA ALTOONA              BLCDT     20050603ACF  LIC
24A VA FAIRFAX              BMPEDT    20080609ACI  CP
25A PA PITTSBURGH           DTVPLN    DTVP0614     PLN
25A PA READING              BPCDT     20040518AAZ  CP
25A VA RICHMOND             BLCDT     20021204ABA  LIC
28A MD FREDERICK            BPEDT     20080620AHT  CP
29A MD BALTIMORE            DTVPLN    DTVP0747     PLN
39A MD HAGERSTOWN           BMPCDT    20080528ABT  CP

After Analysis

Results for: 25N MD HAGERSTOWN           BPCT      20021203ACY  CP
                                   POPULATION   AREA (sq km)
   within Noise Limited Contour     1000087      20261.1
   not affected by terrain losses    668006      13837.0
   lost to NTSC IX                    54940        797.5
   lost to additional IX by ATV       29866        831.0
   lost to all IX                     84806       1628.5

 Potential Interfering Stations Included in above Scenario   134

24N MD BALTIMORE            BLCT      19860103KG   LIC
25N NY NEW YORK             BLET      19920220KG   LIC
26N DC WASHINGTON           BMLET     20031216AAB  LIC
32N DC WASHINGTON           BLET      19801107KE   LIC
21A VA FRONT ROYAL          DTVPLN    DTVP0461     PLN
24A PA ALTOONA              BLCDT     20050603ACF  LIC
24A VA FAIRFAX              BMPEDT    20080609ACI  CP
25A PA PITTSBURGH           DTVPLN    DTVP0614     PLN
25A PA READING              BPCDT     20040518AAZ  CP
25A VA RICHMOND             BLCDT     20021204ABA  LIC
28A MD FREDERICK            BPEDT     20080620AHT  CP
29A MD BALTIMORE            DTVPLN    DTVP0747     PLN
39A MD HAGERSTOWN           BMPCDT    20080528ABT  CP
```

```
23A WV ROMNEY               USERRECORD01           APP
 *Percent new DTV interference without proposal:      8.5  BPCT      20021203ACY
 *Percent new DTV interference with proposal:         8.5  BPCT      20021203ACY


Result key:      199
Scenario      135  Affected station       41
Before Analysis

Results for: 25N MD HAGERSTOWN           BPCT      20021203ACY  CP
                                   POPULATION   AREA (sq km)
   within Noise Limited Contour     1000087      20261.1
   not affected by terrain losses    668006      13837.0
   lost to NTSC IX                    54940        797.5
   lost to additional IX by ATV       28672        818.2
   lost to all IX                     83612       1615.6

 Potential Interfering Stations Included in above Scenario   135

24N MD BALTIMORE            BLCT      19860103KG   LIC
25N NY NEW YORK             BLET      19920220KG   LIC
26N DC WASHINGTON           BMLET     20031216AAB  LIC
32N DC WASHINGTON           BLET      19801107KE   LIC
21A VA FRONT ROYAL          DTVPLN    DTVP0461     PLN
24A PA ALTOONA              BLCDT     20050603ACF  LIC
24A VA FAIRFAX              BMPEDT    20080609ACI  CP
25A PA PITTSBURGH           DTVPLN    DTVP0614     PLN
25A PA READING              BPCDT     20040518AAZ  CP
25A VA RICHMOND             BLCDT     20021204ABA  LIC
28A MD FREDERICK            DTVPLN    DTVP0713     PLN
29A MD BALTIMORE            DTVPLN    DTVP0747     PLN
39A DC WASHINGTON           DTVPLN    DTVP1082     PLN

After Analysis

Results for: 25N MD HAGERSTOWN           BPCT      20021203ACY  CP
                                   POPULATION   AREA (sq km)
   within Noise Limited Contour     1000087      20261.1
   not affected by terrain losses    668006      13837.0
   lost to NTSC IX                    54940        797.5
   lost to additional IX by ATV       28691        828.1
   lost to all IX                     83631       1625.5

 Potential Interfering Stations Included in above Scenario   135

24N MD BALTIMORE            BLCT      19860103KG   LIC
25N NY NEW YORK             BLET      19920220KG   LIC
26N DC WASHINGTON           BMLET     20031216AAB  LIC
32N DC WASHINGTON           BLET      19801107KE   LIC
21A VA FRONT ROYAL          DTVPLN    DTVP0461     PLN
24A PA ALTOONA              BLCDT     20050603ACF  LIC
24A VA FAIRFAX              BMPEDT    20080609ACI  CP
25A PA PITTSBURGH           DTVPLN    DTVP0614     PLN
25A PA READING              BPCDT     20040518AAZ  CP
25A VA RICHMOND             BLCDT     20021204ABA  LIC
28A MD FREDERICK            DTVPLN    DTVP0713     PLN
29A MD BALTIMORE            DTVPLN    DTVP0747     PLN
39A DC WASHINGTON           DTVPLN    DTVP1082     PLN
23A WV ROMNEY               USERRECORD01           APP
 *Percent new DTV interference without proposal:      8.4  BPCT      20021203ACY
 *Percent new DTV interference with proposal:         8.4  BPCT      20021203ACY


Result key:      200
Scenario      136  Affected station       41
Before Analysis

Results for: 25N MD HAGERSTOWN           BPCT      20021203ACY  CP
                                   POPULATION   AREA (sq km)
```

```
   within Noise Limited Contour     1000087      20261.1
   not affected by terrain losses    668006      13837.0
   lost to NTSC IX                    54940        797.5
   lost to additional IX by ATV       29853        826.1
   lost to all IX                     84793       1623.5

 Potential Interfering Stations Included in above Scenario   136

24N MD BALTIMORE            BLCT      19860103KG   LIC
25N NY NEW YORK             BLET      19920220KG   LIC
26N DC WASHINGTON           BMLET     20031216AAB  LIC
32N DC WASHINGTON           BLET      19801107KE   LIC
21A VA FRONT ROYAL          DTVPLN    DTVP0461     PLN
24A PA ALTOONA              BLCDT     20050603ACF  LIC
24A VA FAIRFAX              BMPEDT    20080609ACI  CP
25A PA PITTSBURGH           DTVPLN    DTVP0614     PLN
25A PA READING              BPCDT     20040518AAZ  CP
25A VA RICHMOND             BLCDT     20021204ABA  LIC
28A MD FREDERICK            DTVPLN    DTVP0713     PLN
29A MD BALTIMORE            DTVPLN    DTVP0747     PLN
39A MD HAGERSTOWN           BMPCDT    20080528ABT  CP

After Analysis

Results for: 25N MD HAGERSTOWN           BPCT      20021203ACY  CP
                                  POPULATION   AREA (sq km)
   within Noise Limited Contour     1000087      20261.1
   not affected by terrain losses    668006      13837.0
   lost to NTSC IX                    54940        797.5
   lost to additional IX by ATV       29872        835.9
   lost to all IX                     84812       1633.4

 Potential Interfering Stations Included in above Scenario   136

24N MD BALTIMORE            BLCT      19860103KG   LIC
25N NY NEW YORK             BLET      19920220KG   LIC
26N DC WASHINGTON           BMLET     20031216AAB  LIC
32N DC WASHINGTON           BLET      19801107KE   LIC
21A VA FRONT ROYAL          DTVPLN    DTVP0461     PLN
24A PA ALTOONA              BLCDT     20050603ACF  LIC
24A VA FAIRFAX              BMPEDT    20080609ACI  CP
25A PA PITTSBURGH           DTVPLN    DTVP0614     PLN
25A PA READING              BPCDT     20040518AAZ  CP
25A VA RICHMOND             BLCDT     20021204ABA  LIC
28A MD FREDERICK            DTVPLN    DTVP0713     PLN
29A MD BALTIMORE            DTVPLN    DTVP0747     PLN
39A MD HAGERSTOWN           BMPCDT    20080528ABT  CP
23A WV ROMNEY               USERRECORD01           APP
 *Percent new DTV interference without proposal:      8.5  BPCT      20021203ACY
 *Percent new DTV interference with proposal:         8.5  BPCT      20021203ACY


Result key:      201
Scenario      137  Affected station       41
Before Analysis

Results for: 25N MD HAGERSTOWN           BPCT      20021203ACY  CP
                                  POPULATION   AREA (sq km)
   within Noise Limited Contour     1000087      20261.1
   not affected by terrain losses    668006      13837.0
   lost to NTSC IX                    54940        797.5
   lost to additional IX by ATV       28666        813.2
   lost to all IX                     83606       1610.7

 Potential Interfering Stations Included in above Scenario   137

24N MD BALTIMORE            BLCT      19860103KG   LIC
25N NY NEW YORK             BLET      19920220KG   LIC
26N DC WASHINGTON           BMLET     20031216AAB  LIC
```

```
32N DC WASHINGTON           BLET      19801107KE   LIC
21A VA FRONT ROYAL          DTVPLN    DTVP0461     PLN
24A PA ALTOONA              BLCDT     20050603ACF  LIC
24A VA FAIRFAX              BMPEDT    20080609ACI  CP
25A PA PITTSBURGH           DTVPLN    DTVP0614     PLN
25A PA READING              BPCDT     20040518AAZ  CP
25A VA RICHMOND             BLCDT     20021204ABA  LIC
28A MD FREDERICK            BLEDT     20050302AEG  LIC
29A MD BALTIMORE            DTVPLN    DTVP0747     PLN
39A DC WASHINGTON           DTVPLN    DTVP1082     PLN

After Analysis

Results for: 25N MD HAGERSTOWN           BPCT      20021203ACY  CP
                                  POPULATION   AREA (sq km)
   within Noise Limited Contour     1000087      20261.1
   not affected by terrain losses    668006      13837.0
   lost to NTSC IX                    54940        797.5
   lost to additional IX by ATV       28685        823.1
   lost to all IX                     83625       1620.6

 Potential Interfering Stations Included in above Scenario   137

24N MD BALTIMORE            BLCT      19860103KG   LIC
25N NY NEW YORK             BLET      19920220KG   LIC
26N DC WASHINGTON           BMLET     20031216AAB  LIC
32N DC WASHINGTON           BLET      19801107KE   LIC
21A VA FRONT ROYAL          DTVPLN    DTVP0461     PLN
24A PA ALTOONA              BLCDT     20050603ACF  LIC
24A VA FAIRFAX              BMPEDT    20080609ACI  CP
25A PA PITTSBURGH           DTVPLN    DTVP0614     PLN
25A PA READING              BPCDT     20040518AAZ  CP
25A VA RICHMOND             BLCDT     20021204ABA  LIC
28A MD FREDERICK            BLEDT     20050302AEG  LIC
29A MD BALTIMORE            DTVPLN    DTVP0747     PLN
39A DC WASHINGTON           DTVPLN    DTVP1082     PLN
23A WV ROMNEY               USERRECORD01           APP
 *Percent new DTV interference without proposal:      8.4  BPCT      20021203ACY
 *Percent new DTV interference with proposal:         8.4  BPCT      20021203ACY


Result key:      202
Scenario      138  Affected station       41
Before Analysis

Results for: 25N MD HAGERSTOWN           BPCT      20021203ACY  CP
                                  POPULATION   AREA (sq km)
   within Noise Limited Contour     1000087      20261.1
   not affected by terrain losses    668006      13837.0
   lost to NTSC IX                    54940        797.5
   lost to additional IX by ATV       29847        821.1
   lost to all IX                     84787       1618.6

 Potential Interfering Stations Included in above Scenario   138

24N MD BALTIMORE            BLCT      19860103KG   LIC
25N NY NEW YORK             BLET      19920220KG   LIC
26N DC WASHINGTON           BMLET     20031216AAB  LIC
32N DC WASHINGTON           BLET      19801107KE   LIC
21A VA FRONT ROYAL          DTVPLN    DTVP0461     PLN
24A PA ALTOONA              BLCDT     20050603ACF  LIC
24A VA FAIRFAX              BMPEDT    20080609ACI  CP
25A PA PITTSBURGH           DTVPLN    DTVP0614     PLN
25A PA READING              BPCDT     20040518AAZ  CP
25A VA RICHMOND             BLCDT     20021204ABA  LIC
28A MD FREDERICK            BLEDT     20050302AEG  LIC
29A MD BALTIMORE            DTVPLN    DTVP0747     PLN
39A MD HAGERSTOWN           BMPCDT    20080528ABT  CP
```

After Analysis

Results for: 25N MD HAGERSTOWN BPCT 20021203ACY CP

	POPULATION	AREA (sq km)
within Noise Limited Contour	1000087	20261.1
not affected by terrain losses	668006	13837.0
lost to NTSC IX	54940	797.5
lost to additional IX by ATV	29866	831.0
lost to all IX	84806	1628.5

Potential Interfering Stations Included in above Scenario 138

24N MD BALTIMORE	BLCT	19860103KG	LIC
25N NY NEW YORK	BLET	19920220KG	LIC
26N DC WASHINGTON	BMLET	20031216AAB	LIC
32N DC WASHINGTON	BLET	19801107KE	LIC
21A VA FRONT ROYAL	DTVPLN	DTVP0461	PLN
24A PA ALTOONA	BLCDT	20050603ACF	LIC
24A VA FAIRFAX	BMPEDT	20080609ACI	CP
25A PA PITTSBURGH	DTVPLN	DTVP0614	PLN
25A PA READING	BPCDT	20040518AAZ	CP
25A VA RICHMOND	BLCDT	20021204ABA	LIC
28A MD FREDERICK	BLEDT	20050302AEG	LIC
29A MD BALTIMORE	DTVPLN	DTVP0747	PLN
39A MD HAGERSTOWN	BMPCDT	20080528ABT	CP
23A WV ROMNEY	USERRECORD01		APP

*Percent new DTV interference without proposal: 8.5 BPCT 20021203ACY
*Percent new DTV interference with proposal: 8.5 BPCT 20021203ACY

Result key: 203
Scenario 139 Affected station 41
Before Analysis

Results for: 25N MD HAGERSTOWN BPCT 20021203ACY CP

	POPULATION	AREA (sq km)
within Noise Limited Contour	1000087	20261.1
not affected by terrain losses	668006	13837.0
lost to NTSC IX	54940	797.5
lost to additional IX by ATV	34168	1046.2
lost to all IX	89108	1843.6

Potential Interfering Stations Included in above Scenario 139

24N MD BALTIMORE	BLCT	19860103KG	LIC
25N NY NEW YORK	BLET	19920220KG	LIC
26N DC WASHINGTON	BMLET	20031216AAB	LIC
32N DC WASHINGTON	BLET	19801107KE	LIC
21A VA FRONT ROYAL	DTVPLN	DTVP0461	PLN
24A PA ALTOONA	BLCDT	20050603ACF	LIC
24A VA FAIRFAX	BMPEDT	20080609ACI	CP
25A PA PITTSBURGH	DTVPLN	DTVP0614	PLN
25A PA READING	BPCDT	20040518AAZ	CP
25A VA RICHMOND	DTVPLN	DTVP0622	PLN
28A MD FREDERICK	BPEDT	20080620AHT	CP
29A MD BALTIMORE	DTVPLN	DTVP0747	PLN
39A DC WASHINGTON	DTVPLN	DTVP1082	PLN

After Analysis

Results for: 25N MD HAGERSTOWN BPCT 20021203ACY CP

	POPULATION	AREA (sq km)
within Noise Limited Contour	1000087	20261.1
not affected by terrain losses	668006	13837.0
lost to NTSC IX	54940	797.5
lost to additional IX by ATV	34187	1056.0
lost to all IX	89127	1853.5

Potential Interfering Stations Included in above Scenario 139

```
24N MD BALTIMORE            BLCT      19860103KG   LIC
25N NY NEW YORK             BLET      19920220KG   LIC
26N DC WASHINGTON           BMLET     20031216AAB  LIC
32N DC WASHINGTON           BLET      19801107KE   LIC
21A VA FRONT ROYAL          DTVPLN    DTVP0461     PLN
24A PA ALTOONA              BLCDT     20050603ACF  LIC
24A VA FAIRFAX              BMPEDT    20080609ACI  CP
25A PA PITTSBURGH           DTVPLN    DTVP0614     PLN
25A PA READING              BPCDT     20040518AAZ  CP
25A VA RICHMOND             DTVPLN    DTVP0622     PLN
28A MD FREDERICK            BPEDT     20080620AHT  CP
29A MD BALTIMORE            DTVPLN    DTVP0747     PLN
39A DC WASHINGTON           DTVPLN    DTVP1082     PLN
23A WV ROMNEY               USERRECORD01           APP
 *Percent new DTV interference without proposal:      8.9  BPCT      20021203ACY
 *Percent new DTV interference with proposal:         8.9  BPCT      20021203ACY


Result key:      204
Scenario      140  Affected station       41
Before Analysis

Results for: 25N MD HAGERSTOWN           BPCT      20021203ACY  CP
                                   POPULATION   AREA (sq km)
   within Noise Limited Contour     1000087      20261.1
   not affected by terrain losses    668006      13837.0
   lost to NTSC IX                    54940        797.5
   lost to additional IX by ATV       35349       1054.1
   lost to all IX                     90289       1851.5

 Potential Interfering Stations Included in above Scenario   140

24N MD BALTIMORE            BLCT      19860103KG   LIC
25N NY NEW YORK             BLET      19920220KG   LIC
26N DC WASHINGTON           BMLET     20031216AAB  LIC
32N DC WASHINGTON           BLET      19801107KE   LIC
21A VA FRONT ROYAL          DTVPLN    DTVP0461     PLN
24A PA ALTOONA              BLCDT     20050603ACF  LIC
24A VA FAIRFAX              BMPEDT    20080609ACI  CP
25A PA PITTSBURGH           DTVPLN    DTVP0614     PLN
25A PA READING              BPCDT     20040518AAZ  CP
25A VA RICHMOND             DTVPLN    DTVP0622     PLN
28A MD FREDERICK            BPEDT     20080620AHT  CP
29A MD BALTIMORE            DTVPLN    DTVP0747     PLN
39A MD HAGERSTOWN           BMPCDT    20080528ABT  CP

After Analysis

Results for: 25N MD HAGERSTOWN           BPCT      20021203ACY  CP
                                   POPULATION   AREA (sq km)
   within Noise Limited Contour     1000087      20261.1
   not affected by terrain losses    668006      13837.0
   lost to NTSC IX                    54940        797.5
   lost to additional IX by ATV       35368       1063.9
   lost to all IX                     90308       1861.4

 Potential Interfering Stations Included in above Scenario   140

24N MD BALTIMORE            BLCT      19860103KG   LIC
25N NY NEW YORK             BLET      19920220KG   LIC
26N DC WASHINGTON           BMLET     20031216AAB  LIC
32N DC WASHINGTON           BLET      19801107KE   LIC
21A VA FRONT ROYAL          DTVPLN    DTVP0461     PLN
24A PA ALTOONA              BLCDT     20050603ACF  LIC
24A VA FAIRFAX              BMPEDT    20080609ACI  CP
25A PA PITTSBURGH           DTVPLN    DTVP0614     PLN
25A PA READING              BPCDT     20040518AAZ  CP
25A VA RICHMOND             DTVPLN    DTVP0622     PLN
```

```
28A MD FREDERICK            BPEDT     20080620AHT  CP
29A MD BALTIMORE            DTVPLN    DTVP0747     PLN
39A MD HAGERSTOWN           BMPCDT    20080528ABT  CP
23A WV ROMNEY               USERRECORD01           APP
 *Percent new DTV interference without proposal:      9.0  BPCT      20021203ACY
 *Percent new DTV interference with proposal:         9.0  BPCT      20021203ACY


Result key:      205
Scenario      141  Affected station       41
Before Analysis

Results for: 25N MD HAGERSTOWN           BPCT      20021203ACY  CP
                                   POPULATION   AREA (sq km)
   within Noise Limited Contour     1000087      20261.1
   not affected by terrain losses    668006      13837.0
   lost to NTSC IX                    54940        797.5
   lost to additional IX by ATV       34180       1050.1
   lost to all IX                     89120       1847.6

 Potential Interfering Stations Included in above Scenario   141

24N MD BALTIMORE            BLCT      19860103KG   LIC
25N NY NEW YORK             BLET      19920220KG   LIC
26N DC WASHINGTON           BMLET     20031216AAB  LIC
32N DC WASHINGTON           BLET      19801107KE   LIC
21A VA FRONT ROYAL          DTVPLN    DTVP0461     PLN
24A PA ALTOONA              BLCDT     20050603ACF  LIC
24A VA FAIRFAX              BMPEDT    20080609ACI  CP
25A PA PITTSBURGH           DTVPLN    DTVP0614     PLN
25A PA READING              BPCDT     20040518AAZ  CP
25A VA RICHMOND             DTVPLN    DTVP0622     PLN
28A MD FREDERICK            DTVPLN    DTVP0713     PLN
29A MD BALTIMORE            DTVPLN    DTVP0747     PLN
39A DC WASHINGTON           DTVPLN    DTVP1082     PLN

After Analysis

Results for: 25N MD HAGERSTOWN           BPCT      20021203ACY  CP
                                   POPULATION   AREA (sq km)
   within Noise Limited Contour     1000087      20261.1
   not affected by terrain losses    668006      13837.0
   lost to NTSC IX                    54940        797.5
   lost to additional IX by ATV       34199       1060.0
   lost to all IX                     89139       1857.4

 Potential Interfering Stations Included in above Scenario   141

24N MD BALTIMORE            BLCT      19860103KG   LIC
25N NY NEW YORK             BLET      19920220KG   LIC
26N DC WASHINGTON           BMLET     20031216AAB  LIC
32N DC WASHINGTON           BLET      19801107KE   LIC
21A VA FRONT ROYAL          DTVPLN    DTVP0461     PLN
24A PA ALTOONA              BLCDT     20050603ACF  LIC
24A VA FAIRFAX              BMPEDT    20080609ACI  CP
25A PA PITTSBURGH           DTVPLN    DTVP0614     PLN
25A PA READING              BPCDT     20040518AAZ  CP
25A VA RICHMOND             DTVPLN    DTVP0622     PLN
28A MD FREDERICK            DTVPLN    DTVP0713     PLN
29A MD BALTIMORE            DTVPLN    DTVP0747     PLN
39A DC WASHINGTON           DTVPLN    DTVP1082     PLN
23A WV ROMNEY               USERRECORD01           APP
 *Percent new DTV interference without proposal:      8.9  BPCT      20021203ACY
 *Percent new DTV interference with proposal:         8.9  BPCT      20021203ACY


Result key:      206
Scenario      142  Affected station       41
Before Analysis
```

```
Results for: 25N MD HAGERSTOWN           BPCT      20021203ACY  CP
                                   POPULATION   AREA (sq km)
   within Noise Limited Contour     1000087      20261.1
   not affected by terrain losses    668006      13837.0
   lost to NTSC IX                    54940        797.5
   lost to additional IX by ATV       35361       1058.0
   lost to all IX                     90301       1855.5

 Potential Interfering Stations Included in above Scenario   142

24N MD BALTIMORE            BLCT      19860103KG   LIC
25N NY NEW YORK             BLET      19920220KG   LIC
26N DC WASHINGTON           BMLET     20031216AAB  LIC
32N DC WASHINGTON           BLET      19801107KE   LIC
21A VA FRONT ROYAL          DTVPLN    DTVP0461     PLN
24A PA ALTOONA              BLCDT     20050603ACF  LIC
24A VA FAIRFAX              BMPEDT    20080609ACI  CP
25A PA PITTSBURGH           DTVPLN    DTVP0614     PLN
25A PA READING              BPCDT     20040518AAZ  CP
25A VA RICHMOND             DTVPLN    DTVP0622     PLN
28A MD FREDERICK            DTVPLN    DTVP0713     PLN
29A MD BALTIMORE            DTVPLN    DTVP0747     PLN
39A MD HAGERSTOWN           BMPCDT    20080528ABT  CP

After Analysis

Results for: 25N MD HAGERSTOWN           BPCT      20021203ACY  CP
                                   POPULATION   AREA (sq km)
   within Noise Limited Contour     1000087      20261.1
   not affected by terrain losses    668006      13837.0
   lost to NTSC IX                    54940        797.5
   lost to additional IX by ATV       35380       1067.9
   lost to all IX                     90320       1865.3

 Potential Interfering Stations Included in above Scenario   142

24N MD BALTIMORE            BLCT      19860103KG   LIC
25N NY NEW YORK             BLET      19920220KG   LIC
26N DC WASHINGTON           BMLET     20031216AAB  LIC
32N DC WASHINGTON           BLET      19801107KE   LIC
21A VA FRONT ROYAL          DTVPLN    DTVP0461     PLN
24A PA ALTOONA              BLCDT     20050603ACF  LIC
24A VA FAIRFAX              BMPEDT    20080609ACI  CP
25A PA PITTSBURGH           DTVPLN    DTVP0614     PLN
25A PA READING              BPCDT     20040518AAZ  CP
25A VA RICHMOND             DTVPLN    DTVP0622     PLN
28A MD FREDERICK            DTVPLN    DTVP0713     PLN
29A MD BALTIMORE            DTVPLN    DTVP0747     PLN
39A MD HAGERSTOWN           BMPCDT    20080528ABT  CP
23A WV ROMNEY               USERRECORD01           APP
 *Percent new DTV interference without proposal:      9.0  BPCT      20021203ACY
 *Percent new DTV interference with proposal:         9.0  BPCT      20021203ACY


Result key:      207
Scenario      143  Affected station       41
Before Analysis

Results for: 25N MD HAGERSTOWN           BPCT      20021203ACY  CP
                                   POPULATION   AREA (sq km)
   within Noise Limited Contour     1000087      20261.1
   not affected by terrain losses    668006      13837.0
   lost to NTSC IX                    54940        797.5
   lost to additional IX by ATV       34168       1046.2
   lost to all IX                     89108       1843.6

 Potential Interfering Stations Included in above Scenario   143
```

```
24N MD BALTIMORE            BLCT      19860103KG   LIC
25N NY NEW YORK             BLET      19920220KG   LIC
26N DC WASHINGTON           BMLET     20031216AAB  LIC
32N DC WASHINGTON           BLET      19801107KE   LIC
21A VA FRONT ROYAL          DTVPLN    DTVP0461     PLN
24A PA ALTOONA              BLCDT     20050603ACF  LIC
24A VA FAIRFAX              BMPEDT    20080609ACI  CP
25A PA PITTSBURGH           DTVPLN    DTVP0614     PLN
25A PA READING              BPCDT     20040518AAZ  CP
25A VA RICHMOND             DTVPLN    DTVP0622     PLN
28A MD FREDERICK            BLEDT     20050302AEG  LIC
29A MD BALTIMORE            DTVPLN    DTVP0747     PLN
39A DC WASHINGTON           DTVPLN    DTVP1082     PLN

After Analysis

Results for: 25N MD HAGERSTOWN           BPCT      20021203ACY  CP
                                   POPULATION   AREA (sq km)
   within Noise Limited Contour     1000087      20261.1
   not affected by terrain losses    668006      13837.0
   lost to NTSC IX                    54940        797.5
   lost to additional IX by ATV       34187       1056.0
   lost to all IX                     89127       1853.5

 Potential Interfering Stations Included in above Scenario   143

24N MD BALTIMORE            BLCT      19860103KG   LIC
25N NY NEW YORK             BLET      19920220KG   LIC
26N DC WASHINGTON           BMLET     20031216AAB  LIC
32N DC WASHINGTON           BLET      19801107KE   LIC
21A VA FRONT ROYAL          DTVPLN    DTVP0461     PLN
24A PA ALTOONA              BLCDT     20050603ACF  LIC
24A VA FAIRFAX              BMPEDT    20080609ACI  CP
25A PA PITTSBURGH           DTVPLN    DTVP0614     PLN
25A PA READING              BPCDT     20040518AAZ  CP
25A VA RICHMOND             DTVPLN    DTVP0622     PLN
28A MD FREDERICK            BLEDT     20050302AEG  LIC
29A MD BALTIMORE            DTVPLN    DTVP0747     PLN
39A DC WASHINGTON           DTVPLN    DTVP1082     PLN
23A WV ROMNEY               USERRECORD01           APP
 *Percent new DTV interference without proposal:      8.9  BPCT      20021203ACY
 *Percent new DTV interference with proposal:         8.9  BPCT      20021203ACY


Result key:      208
Scenario      144  Affected station       41
Before Analysis

Results for: 25N MD HAGERSTOWN           BPCT      20021203ACY  CP
                                   POPULATION   AREA (sq km)
   within Noise Limited Contour     1000087      20261.1
   not affected by terrain losses    668006      13837.0
   lost to NTSC IX                    54940        797.5
   lost to additional IX by ATV       35349       1054.1
   lost to all IX                     90289       1851.5

 Potential Interfering Stations Included in above Scenario   144

24N MD BALTIMORE            BLCT      19860103KG   LIC
25N NY NEW YORK             BLET      19920220KG   LIC
26N DC WASHINGTON           BMLET     20031216AAB  LIC
32N DC WASHINGTON           BLET      19801107KE   LIC
21A VA FRONT ROYAL          DTVPLN    DTVP0461     PLN
24A PA ALTOONA              BLCDT     20050603ACF  LIC
24A VA FAIRFAX              BMPEDT    20080609ACI  CP
25A PA PITTSBURGH           DTVPLN    DTVP0614     PLN
25A PA READING              BPCDT     20040518AAZ  CP
25A VA RICHMOND             DTVPLN    DTVP0622     PLN
28A MD FREDERICK            BLEDT     20050302AEG  LIC
```

```
29A MD BALTIMORE            DTVPLN    DTVP0747     PLN
39A MD HAGERSTOWN           BMPCDT    20080528ABT  CP

After Analysis

Results for: 25N MD HAGERSTOWN           BPCT      20021203ACY  CP
                                   POPULATION   AREA (sq km)
   within Noise Limited Contour     1000087      20261.1
   not affected by terrain losses    668006      13837.0
   lost to NTSC IX                    54940        797.5
   lost to additional IX by ATV       35368       1063.9
   lost to all IX                     90308       1861.4

 Potential Interfering Stations Included in above Scenario   144

24N MD BALTIMORE            BLCT      19860103KG   LIC
25N NY NEW YORK             BLET      19920220KG   LIC
26N DC WASHINGTON           BMLET     20031216AAB  LIC
32N DC WASHINGTON           BLET      19801107KE   LIC
21A VA FRONT ROYAL          DTVPLN    DTVP0461     PLN
24A PA ALTOONA              BLCDT     20050603ACF  LIC
24A VA FAIRFAX              BMPEDT    20080609ACI  CP
25A PA PITTSBURGH           DTVPLN    DTVP0614     PLN
25A PA READING              BPCDT     20040518AAZ  CP
25A VA RICHMOND             DTVPLN    DTVP0622     PLN
28A MD FREDERICK            BLEDT     20050302AEG  LIC
29A MD BALTIMORE            DTVPLN    DTVP0747     PLN
39A MD HAGERSTOWN           BMPCDT    20080528ABT  CP
23A WV ROMNEY               USERRECORD01           APP
 *Percent new DTV interference without proposal:      9.0  BPCT      20021203ACY
 *Percent new DTV interference with proposal:         9.0  BPCT      20021203ACY


Result key:      209
Scenario      145  Affected station       41
Before Analysis

Results for: 25N MD HAGERSTOWN           BPCT      20021203ACY  CP
                                   POPULATION   AREA (sq km)
   within Noise Limited Contour     1000087      20261.1
   not affected by terrain losses    668006      13837.0
   lost to NTSC IX                    54940        797.5
   lost to additional IX by ATV       27139        789.6
   lost to all IX                     82079       1587.0

 Potential Interfering Stations Included in above Scenario   145

24N MD BALTIMORE            BLCT      19860103KG   LIC
25N NY NEW YORK             BLET      19920220KG   LIC
26N DC WASHINGTON           BMLET     20031216AAB  LIC
32N DC WASHINGTON           BLET      19801107KE   LIC
21A VA FRONT ROYAL          DTVPLN    DTVP0461     PLN
24A PA ALTOONA              DTVPLN    DTVP0582     PLN
24A VA FAIRFAX              BMPEDT    20080609ACI  CP
25A PA PITTSBURGH           BLCDT     20041004ACS  LIC
25A PA READING              DTVPLN    DTVP0615     PLN
25A VA RICHMOND             BLCDT     20021204ABA  LIC
28A MD FREDERICK            BPEDT     20080620AHT  CP
29A MD BALTIMORE            DTVPLN    DTVP0747     PLN
39A DC WASHINGTON           DTVPLN    DTVP1082     PLN

After Analysis

Results for: 25N MD HAGERSTOWN           BPCT      20021203ACY  CP
                                   POPULATION   AREA (sq km)
   within Noise Limited Contour     1000087      20261.1
   not affected by terrain losses    668006      13837.0
   lost to NTSC IX                    54940        797.5
   lost to additional IX by ATV       27240        803.4
```

```
   lost to all IX                      82180       1600.8

 Potential Interfering Stations Included in above Scenario   145

24N MD BALTIMORE            BLCT      19860103KG   LIC
25N NY NEW YORK             BLET      19920220KG   LIC
26N DC WASHINGTON           BMLET     20031216AAB  LIC
32N DC WASHINGTON           BLET      19801107KE   LIC
21A VA FRONT ROYAL          DTVPLN    DTVP0461     PLN
24A PA ALTOONA              DTVPLN    DTVP0582     PLN
24A VA FAIRFAX              BMPEDT    20080609ACI  CP
25A PA PITTSBURGH           BLCDT     20041004ACS  LIC
25A PA READING              DTVPLN    DTVP0615     PLN
25A VA RICHMOND             BLCDT     20021204ABA  LIC
28A MD FREDERICK            BPEDT     20080620AHT  CP
29A MD BALTIMORE            DTVPLN    DTVP0747     PLN
39A DC WASHINGTON           DTVPLN    DTVP1082     PLN
23A WV ROMNEY               USERRECORD01           APP
 *Percent new DTV interference without proposal:      8.2  BPCT      20021203ACY
 *Percent new DTV interference with proposal:         8.2  BPCT      20021203ACY


Result key:      210
Scenario      146  Affected station       41
Before Analysis

Results for: 25N MD HAGERSTOWN           BPCT      20021203ACY  CP
                                   POPULATION   AREA (sq km)
   within Noise Limited Contour     1000087      20261.1
   not affected by terrain losses    668006      13837.0
   lost to NTSC IX                    54940        797.5
   lost to additional IX by ATV       28320        797.5
   lost to all IX                     83260       1594.9

 Potential Interfering Stations Included in above Scenario   146

24N MD BALTIMORE            BLCT      19860103KG   LIC
25N NY NEW YORK             BLET      19920220KG   LIC
26N DC WASHINGTON           BMLET     20031216AAB  LIC
32N DC WASHINGTON           BLET      19801107KE   LIC
21A VA FRONT ROYAL          DTVPLN    DTVP0461     PLN
24A PA ALTOONA              DTVPLN    DTVP0582     PLN
24A VA FAIRFAX              BMPEDT    20080609ACI  CP
25A PA PITTSBURGH           BLCDT     20041004ACS  LIC
25A PA READING              DTVPLN    DTVP0615     PLN
25A VA RICHMOND             BLCDT     20021204ABA  LIC
28A MD FREDERICK            BPEDT     20080620AHT  CP
29A MD BALTIMORE            DTVPLN    DTVP0747     PLN
39A MD HAGERSTOWN           BMPCDT    20080528ABT  CP

After Analysis

Results for: 25N MD HAGERSTOWN           BPCT      20021203ACY  CP
                                   POPULATION   AREA (sq km)
   within Noise Limited Contour     1000087      20261.1
   not affected by terrain losses    668006      13837.0
   lost to NTSC IX                    54940        797.5
   lost to additional IX by ATV       28421        811.3
   lost to all IX                     83361       1608.7

 Potential Interfering Stations Included in above Scenario   146

24N MD BALTIMORE            BLCT      19860103KG   LIC
25N NY NEW YORK             BLET      19920220KG   LIC
26N DC WASHINGTON           BMLET     20031216AAB  LIC
32N DC WASHINGTON           BLET      19801107KE   LIC
21A VA FRONT ROYAL          DTVPLN    DTVP0461     PLN
24A PA ALTOONA              DTVPLN    DTVP0582     PLN
24A VA FAIRFAX              BMPEDT    20080609ACI  CP
```

```
25A PA PITTSBURGH           BLCDT     20041004ACS  LIC
25A PA READING              DTVPLN    DTVP0615     PLN
25A VA RICHMOND             BLCDT     20021204ABA  LIC
28A MD FREDERICK            BPEDT     20080620AHT  CP
29A MD BALTIMORE            DTVPLN    DTVP0747     PLN
39A MD HAGERSTOWN           BMPCDT    20080528ABT  CP
23A WV ROMNEY               USERRECORD01           APP
 *Percent new DTV interference without proposal:      8.3  BPCT      20021203ACY
 *Percent new DTV interference with proposal:         8.3  BPCT      20021203ACY


Result key:      211
Scenario      147  Affected station       41
Before Analysis

Results for: 25N MD HAGERSTOWN           BPCT      20021203ACY  CP
                                   POPULATION   AREA (sq km)
   within Noise Limited Contour     1000087      20261.1
   not affected by terrain losses    668006      13837.0
   lost to NTSC IX                    54940        797.5
   lost to additional IX by ATV       27145        794.5
   lost to all IX                     82085       1591.9

 Potential Interfering Stations Included in above Scenario   147

24N MD BALTIMORE            BLCT      19860103KG   LIC
25N NY NEW YORK             BLET      19920220KG   LIC
26N DC WASHINGTON           BMLET     20031216AAB  LIC
32N DC WASHINGTON           BLET      19801107KE   LIC
21A VA FRONT ROYAL          DTVPLN    DTVP0461     PLN
24A PA ALTOONA              DTVPLN    DTVP0582     PLN
24A VA FAIRFAX              BMPEDT    20080609ACI  CP
25A PA PITTSBURGH           BLCDT     20041004ACS  LIC
25A PA READING              DTVPLN    DTVP0615     PLN
25A VA RICHMOND             BLCDT     20021204ABA  LIC
28A MD FREDERICK            DTVPLN    DTVP0713     PLN
29A MD BALTIMORE            DTVPLN    DTVP0747     PLN
39A DC WASHINGTON           DTVPLN    DTVP1082     PLN

After Analysis

Results for: 25N MD HAGERSTOWN           BPCT      20021203ACY  CP
                                   POPULATION   AREA (sq km)
   within Noise Limited Contour     1000087      20261.1
   not affected by terrain losses    668006      13837.0
   lost to NTSC IX                    54940        797.5
   lost to additional IX by ATV       27246        808.3
   lost to all IX                     82186       1605.8

 Potential Interfering Stations Included in above Scenario   147

24N MD BALTIMORE            BLCT      19860103KG   LIC
25N NY NEW YORK             BLET      19920220KG   LIC
26N DC WASHINGTON           BMLET     20031216AAB  LIC
32N DC WASHINGTON           BLET      19801107KE   LIC
21A VA FRONT ROYAL          DTVPLN    DTVP0461     PLN
24A PA ALTOONA              DTVPLN    DTVP0582     PLN
24A VA FAIRFAX              BMPEDT    20080609ACI  CP
25A PA PITTSBURGH           BLCDT     20041004ACS  LIC
25A PA READING              DTVPLN    DTVP0615     PLN
25A VA RICHMOND             BLCDT     20021204ABA  LIC
28A MD FREDERICK            DTVPLN    DTVP0713     PLN
29A MD BALTIMORE            DTVPLN    DTVP0747     PLN
39A DC WASHINGTON           DTVPLN    DTVP1082     PLN
23A WV ROMNEY               USERRECORD01           APP
 *Percent new DTV interference without proposal:      8.2  BPCT      20021203ACY
 *Percent new DTV interference with proposal:         8.2  BPCT      20021203ACY
```

Result key: 212
Scenario 148 Affected station 41
Before Analysis

Results for: 25N MD HAGERSTOWN BPCT 20021203ACY CP

	POPULATION	AREA (sq km)
within Noise Limited Contour	1000087	20261.1
not affected by terrain losses	668006	13837.0
lost to NTSC IX	54940	797.5
lost to additional IX by ATV	28326	802.4
lost to all IX	83266	1599.8

Potential Interfering Stations Included in above Scenario 148

24N MD BALTIMORE	BLCT	19860103KG	LIC
25N NY NEW YORK	BLET	19920220KG	LIC
26N DC WASHINGTON	BMLET	20031216AAB	LIC
32N DC WASHINGTON	BLET	19801107KE	LIC
21A VA FRONT ROYAL	DTVPLN	DTVP0461	PLN
24A PA ALTOONA	DTVPLN	DTVP0582	PLN
24A VA FAIRFAX	BMPEDT	20080609ACI	CP
25A PA PITTSBURGH	BLCDT	20041004ACS	LIC
25A PA READING	DTVPLN	DTVP0615	PLN
25A VA RICHMOND	BLCDT	20021204ABA	LIC
28A MD FREDERICK	DTVPLN	DTVP0713	PLN
29A MD BALTIMORE	DTVPLN	DTVP0747	PLN
39A MD HAGERSTOWN	BMPCDT	20080528ABT	CP

After Analysis

Results for: 25N MD HAGERSTOWN BPCT 20021203ACY CP

	POPULATION	AREA (sq km)
within Noise Limited Contour	1000087	20261.1
not affected by terrain losses	668006	13837.0
lost to NTSC IX	54940	797.5
lost to additional IX by ATV	28427	816.2
lost to all IX	83367	1613.7

Potential Interfering Stations Included in above Scenario 148

24N MD BALTIMORE	BLCT	19860103KG	LIC
25N NY NEW YORK	BLET	19920220KG	LIC
26N DC WASHINGTON	BMLET	20031216AAB	LIC
32N DC WASHINGTON	BLET	19801107KE	LIC
21A VA FRONT ROYAL	DTVPLN	DTVP0461	PLN
24A PA ALTOONA	DTVPLN	DTVP0582	PLN
24A VA FAIRFAX	BMPEDT	20080609ACI	CP
25A PA PITTSBURGH	BLCDT	20041004ACS	LIC
25A PA READING	DTVPLN	DTVP0615	PLN
25A VA RICHMOND	BLCDT	20021204ABA	LIC
28A MD FREDERICK	DTVPLN	DTVP0713	PLN
29A MD BALTIMORE	DTVPLN	DTVP0747	PLN
39A MD HAGERSTOWN	BMPCDT	20080528ABT	CP
23A WV ROMNEY	USERRECORD01		APP

*Percent new DTV interference without proposal: 8.3 BPCT 20021203ACY
*Percent new DTV interference with proposal: 8.3 BPCT 20021203ACY

Result key: 213
Scenario 149 Affected station 41
Before Analysis

Results for: 25N MD HAGERSTOWN BPCT 20021203ACY CP

	POPULATION	AREA (sq km)
within Noise Limited Contour	1000087	20261.1
not affected by terrain losses	668006	13837.0
lost to NTSC IX	54940	797.5
lost to additional IX by ATV	27139	789.6
lost to all IX	82079	1587.0

```
 Potential Interfering Stations Included in above Scenario   149

24N MD BALTIMORE            BLCT      19860103KG   LIC
25N NY NEW YORK             BLET      19920220KG   LIC
26N DC WASHINGTON           BMLET     20031216AAB  LIC
32N DC WASHINGTON           BLET      19801107KE   LIC
21A VA FRONT ROYAL          DTVPLN    DTVP0461     PLN
24A PA ALTOONA              DTVPLN    DTVP0582     PLN
24A VA FAIRFAX              BMPEDT    20080609ACI  CP
25A PA PITTSBURGH           BLCDT     20041004ACS  LIC
25A PA READING              DTVPLN    DTVP0615     PLN
25A VA RICHMOND             BLCDT     20021204ABA  LIC
28A MD FREDERICK            BLEDT     20050302AEG  LIC
29A MD BALTIMORE            DTVPLN    DTVP0747     PLN
39A DC WASHINGTON           DTVPLN    DTVP1082     PLN

After Analysis

Results for: 25N MD HAGERSTOWN           BPCT      20021203ACY  CP
                                   POPULATION   AREA (sq km)
   within Noise Limited Contour     1000087      20261.1
   not affected by terrain losses    668006      13837.0
   lost to NTSC IX                    54940        797.5
   lost to additional IX by ATV       27240        803.4
   lost to all IX                     82180       1600.8

 Potential Interfering Stations Included in above Scenario   149

24N MD BALTIMORE            BLCT      19860103KG   LIC
25N NY NEW YORK             BLET      19920220KG   LIC
26N DC WASHINGTON           BMLET     20031216AAB  LIC
32N DC WASHINGTON           BLET      19801107KE   LIC
21A VA FRONT ROYAL          DTVPLN    DTVP0461     PLN
24A PA ALTOONA              DTVPLN    DTVP0582     PLN
24A VA FAIRFAX              BMPEDT    20080609ACI  CP
25A PA PITTSBURGH           BLCDT     20041004ACS  LIC
25A PA READING              DTVPLN    DTVP0615     PLN
25A VA RICHMOND             BLCDT     20021204ABA  LIC
28A MD FREDERICK            BLEDT     20050302AEG  LIC
29A MD BALTIMORE            DTVPLN    DTVP0747     PLN
39A DC WASHINGTON           DTVPLN    DTVP1082     PLN
23A WV ROMNEY               USERRECORD01           APP
 *Percent new DTV interference without proposal:      8.2  BPCT      20021203ACY
 *Percent new DTV interference with proposal:         8.2  BPCT      20021203ACY


Result key:      214
Scenario      150  Affected station       41
Before Analysis

Results for: 25N MD HAGERSTOWN           BPCT      20021203ACY  CP
                                   POPULATION   AREA (sq km)
   within Noise Limited Contour     1000087      20261.1
   not affected by terrain losses    668006      13837.0
   lost to NTSC IX                    54940        797.5
   lost to additional IX by ATV       28320        797.5
   lost to all IX                     83260       1594.9

 Potential Interfering Stations Included in above Scenario   150

24N MD BALTIMORE            BLCT      19860103KG   LIC
25N NY NEW YORK             BLET      19920220KG   LIC
26N DC WASHINGTON           BMLET     20031216AAB  LIC
32N DC WASHINGTON           BLET      19801107KE   LIC
21A VA FRONT ROYAL          DTVPLN    DTVP0461     PLN
24A PA ALTOONA              DTVPLN    DTVP0582     PLN
24A VA FAIRFAX              BMPEDT    20080609ACI  CP
25A PA PITTSBURGH           BLCDT     20041004ACS  LIC
```

```
25A PA READING              DTVPLN    DTVP0615     PLN
25A VA RICHMOND             BLCDT     20021204ABA  LIC
28A MD FREDERICK            BLEDT     20050302AEG  LIC
29A MD BALTIMORE            DTVPLN    DTVP0747     PLN
39A MD HAGERSTOWN           BMPCDT    20080528ABT  CP

After Analysis

Results for: 25N MD HAGERSTOWN           BPCT      20021203ACY  CP
                                   POPULATION   AREA (sq km)
   within Noise Limited Contour     1000087      20261.1
   not affected by terrain losses    668006      13837.0
   lost to NTSC IX                    54940        797.5
   lost to additional IX by ATV       28421        811.3
   lost to all IX                     83361       1608.7

 Potential Interfering Stations Included in above Scenario   150

24N MD BALTIMORE            BLCT      19860103KG   LIC
25N NY NEW YORK             BLET      19920220KG   LIC
26N DC WASHINGTON           BMLET     20031216AAB  LIC
32N DC WASHINGTON           BLET      19801107KE   LIC
21A VA FRONT ROYAL          DTVPLN    DTVP0461     PLN
24A PA ALTOONA              DTVPLN    DTVP0582     PLN
24A VA FAIRFAX              BMPEDT    20080609ACI  CP
25A PA PITTSBURGH           BLCDT     20041004ACS  LIC
25A PA READING              DTVPLN    DTVP0615     PLN
25A VA RICHMOND             BLCDT     20021204ABA  LIC
28A MD FREDERICK            BLEDT     20050302AEG  LIC
29A MD BALTIMORE            DTVPLN    DTVP0747     PLN
39A MD HAGERSTOWN           BMPCDT    20080528ABT  CP
23A WV ROMNEY               USERRECORD01           APP
 *Percent new DTV interference without proposal:      8.3  BPCT      20021203ACY
 *Percent new DTV interference with proposal:         8.3  BPCT      20021203ACY


Result key:      215
Scenario      151  Affected station       41
Before Analysis

Results for: 25N MD HAGERSTOWN           BPCT      20021203ACY  CP
                                   POPULATION   AREA (sq km)
   within Noise Limited Contour     1000087      20261.1
   not affected by terrain losses    668006      13837.0
   lost to NTSC IX                    54940        797.5
   lost to additional IX by ATV       32745       1018.5
   lost to all IX                     87685       1816.0

 Potential Interfering Stations Included in above Scenario   151

24N MD BALTIMORE            BLCT      19860103KG   LIC
25N NY NEW YORK             BLET      19920220KG   LIC
26N DC WASHINGTON           BMLET     20031216AAB  LIC
32N DC WASHINGTON           BLET      19801107KE   LIC
21A VA FRONT ROYAL          DTVPLN    DTVP0461     PLN
24A PA ALTOONA              DTVPLN    DTVP0582     PLN
24A VA FAIRFAX              BMPEDT    20080609ACI  CP
25A PA PITTSBURGH           BLCDT     20041004ACS  LIC
25A PA READING              DTVPLN    DTVP0615     PLN
25A VA RICHMOND             DTVPLN    DTVP0622     PLN
28A MD FREDERICK            BPEDT     20080620AHT  CP
29A MD BALTIMORE            DTVPLN    DTVP0747     PLN
39A DC WASHINGTON           DTVPLN    DTVP1082     PLN

After Analysis

Results for: 25N MD HAGERSTOWN           BPCT      20021203ACY  CP
                                   POPULATION   AREA (sq km)
   within Noise Limited Contour     1000087      20261.1
```

```
   not affected by terrain losses    668006      13837.0
   lost to NTSC IX                    54940        797.5
   lost to additional IX by ATV       32846       1031.4
   lost to all IX                     87786       1828.8

 Potential Interfering Stations Included in above Scenario   151

24N MD BALTIMORE            BLCT      19860103KG   LIC
25N NY NEW YORK             BLET      19920220KG   LIC
26N DC WASHINGTON           BMLET     20031216AAB  LIC
32N DC WASHINGTON           BLET      19801107KE   LIC
21A VA FRONT ROYAL          DTVPLN    DTVP0461     PLN
24A PA ALTOONA              DTVPLN    DTVP0582     PLN
24A VA FAIRFAX              BMPEDT    20080609ACI  CP
25A PA PITTSBURGH           BLCDT     20041004ACS  LIC
25A PA READING              DTVPLN    DTVP0615     PLN
25A VA RICHMOND             DTVPLN    DTVP0622     PLN
28A MD FREDERICK            BPEDT     20080620AHT  CP
29A MD BALTIMORE            DTVPLN    DTVP0747     PLN
39A DC WASHINGTON           DTVPLN    DTVP1082     PLN
23A WV ROMNEY               USERRECORD01           APP
 *Percent new DTV interference without proposal:      8.8  BPCT      20021203ACY
 *Percent new DTV interference with proposal:         8.8  BPCT      20021203ACY


Result key:      216
Scenario      152  Affected station       41
Before Analysis

Results for: 25N MD HAGERSTOWN           BPCT      20021203ACY  CP
                                   POPULATION   AREA (sq km)
   within Noise Limited Contour     1000087      20261.1
   not affected by terrain losses    668006      13837.0
   lost to NTSC IX                    54940        797.5
   lost to additional IX by ATV       33926       1026.4
   lost to all IX                     88866       1823.9

 Potential Interfering Stations Included in above Scenario   152

24N MD BALTIMORE            BLCT      19860103KG   LIC
25N NY NEW YORK             BLET      19920220KG   LIC
26N DC WASHINGTON           BMLET     20031216AAB  LIC
32N DC WASHINGTON           BLET      19801107KE   LIC
21A VA FRONT ROYAL          DTVPLN    DTVP0461     PLN
24A PA ALTOONA              DTVPLN    DTVP0582     PLN
24A VA FAIRFAX              BMPEDT    20080609ACI  CP
25A PA PITTSBURGH           BLCDT     20041004ACS  LIC
25A PA READING              DTVPLN    DTVP0615     PLN
25A VA RICHMOND             DTVPLN    DTVP0622     PLN
28A MD FREDERICK            BPEDT     20080620AHT  CP
29A MD BALTIMORE            DTVPLN    DTVP0747     PLN
39A MD HAGERSTOWN           BMPCDT    20080528ABT  CP

After Analysis

Results for: 25N MD HAGERSTOWN           BPCT      20021203ACY  CP
                                   POPULATION   AREA (sq km)
   within Noise Limited Contour     1000087      20261.1
   not affected by terrain losses    668006      13837.0
   lost to NTSC IX                    54940        797.5
   lost to additional IX by ATV       34027       1039.3
   lost to all IX                     88967       1836.7

 Potential Interfering Stations Included in above Scenario   152

24N MD BALTIMORE            BLCT      19860103KG   LIC
25N NY NEW YORK             BLET      19920220KG   LIC
26N DC WASHINGTON           BMLET     20031216AAB  LIC
32N DC WASHINGTON           BLET      19801107KE   LIC
```

```
21A VA FRONT ROYAL          DTVPLN    DTVP0461     PLN
24A PA ALTOONA              DTVPLN    DTVP0582     PLN
24A VA FAIRFAX              BMPEDT    20080609ACI  CP
25A PA PITTSBURGH           BLCDT     20041004ACS  LIC
25A PA READING              DTVPLN    DTVP0615     PLN
25A VA RICHMOND             DTVPLN    DTVP0622     PLN
28A MD FREDERICK            BPEDT     20080620AHT  CP
29A MD BALTIMORE            DTVPLN    DTVP0747     PLN
39A MD HAGERSTOWN           BMPCDT    20080528ABT  CP
23A WV ROMNEY               USERRECORD01           APP
 *Percent new DTV interference without proposal:      8.9  BPCT      20021203ACY
 *Percent new DTV interference with proposal:         8.9  BPCT      20021203ACY


Result key:      217
Scenario      153  Affected station       41
Before Analysis

Results for: 25N MD HAGERSTOWN           BPCT      20021203ACY  CP
                                   POPULATION   AREA (sq km)
   within Noise Limited Contour     1000087      20261.1
   not affected by terrain losses    668006      13837.0
   lost to NTSC IX                    54940        797.5
   lost to additional IX by ATV       32757       1022.5
   lost to all IX                     87697       1819.9

 Potential Interfering Stations Included in above Scenario   153

24N MD BALTIMORE            BLCT      19860103KG   LIC
25N NY NEW YORK             BLET      19920220KG   LIC
26N DC WASHINGTON           BMLET     20031216AAB  LIC
32N DC WASHINGTON           BLET      19801107KE   LIC
21A VA FRONT ROYAL          DTVPLN    DTVP0461     PLN
24A PA ALTOONA              DTVPLN    DTVP0582     PLN
24A VA FAIRFAX              BMPEDT    20080609ACI  CP
25A PA PITTSBURGH           BLCDT     20041004ACS  LIC
25A PA READING              DTVPLN    DTVP0615     PLN
25A VA RICHMOND             DTVPLN    DTVP0622     PLN
28A MD FREDERICK            DTVPLN    DTVP0713     PLN
29A MD BALTIMORE            DTVPLN    DTVP0747     PLN
39A DC WASHINGTON           DTVPLN    DTVP1082     PLN

After Analysis

Results for: 25N MD HAGERSTOWN           BPCT      20021203ACY  CP
                                   POPULATION   AREA (sq km)
   within Noise Limited Contour     1000087      20261.1
   not affected by terrain losses    668006      13837.0
   lost to NTSC IX                    54940        797.5
   lost to additional IX by ATV       32858       1035.3
   lost to all IX                     87798       1832.8

 Potential Interfering Stations Included in above Scenario   153

24N MD BALTIMORE            BLCT      19860103KG   LIC
25N NY NEW YORK             BLET      19920220KG   LIC
26N DC WASHINGTON           BMLET     20031216AAB  LIC
32N DC WASHINGTON           BLET      19801107KE   LIC
21A VA FRONT ROYAL          DTVPLN    DTVP0461     PLN
24A PA ALTOONA              DTVPLN    DTVP0582     PLN
24A VA FAIRFAX              BMPEDT    20080609ACI  CP
25A PA PITTSBURGH           BLCDT     20041004ACS  LIC
25A PA READING              DTVPLN    DTVP0615     PLN
25A VA RICHMOND             DTVPLN    DTVP0622     PLN
28A MD FREDERICK            DTVPLN    DTVP0713     PLN
29A MD BALTIMORE            DTVPLN    DTVP0747     PLN
39A DC WASHINGTON           DTVPLN    DTVP1082     PLN
23A WV ROMNEY               USERRECORD01           APP
 *Percent new DTV interference without proposal:      8.8  BPCT      20021203ACY
```

```
 *Percent new DTV interference with proposal:         8.8  BPCT      20021203ACY


Result key:      218
Scenario      154  Affected station       41
Before Analysis

Results for: 25N MD HAGERSTOWN           BPCT      20021203ACY  CP
                                   POPULATION   AREA (sq km)
   within Noise Limited Contour     1000087      20261.1
   not affected by terrain losses    668006      13837.0
   lost to NTSC IX                    54940        797.5
   lost to additional IX by ATV       33938       1030.4
   lost to all IX                     88878       1827.8

 Potential Interfering Stations Included in above Scenario   154

24N MD BALTIMORE            BLCT      19860103KG   LIC
25N NY NEW YORK             BLET      19920220KG   LIC
26N DC WASHINGTON           BMLET     20031216AAB  LIC
32N DC WASHINGTON           BLET      19801107KE   LIC
21A VA FRONT ROYAL          DTVPLN    DTVP0461     PLN
24A PA ALTOONA              DTVPLN    DTVP0582     PLN
24A VA FAIRFAX              BMPEDT    20080609ACI  CP
25A PA PITTSBURGH           BLCDT     20041004ACS  LIC
25A PA READING              DTVPLN    DTVP0615     PLN
25A VA RICHMOND             DTVPLN    DTVP0622     PLN
28A MD FREDERICK            DTVPLN    DTVP0713     PLN
29A MD BALTIMORE            DTVPLN    DTVP0747     PLN
39A MD HAGERSTOWN           BMPCDT    20080528ABT  CP

After Analysis

Results for: 25N MD HAGERSTOWN           BPCT      20021203ACY  CP
                                   POPULATION   AREA (sq km)
   within Noise Limited Contour     1000087      20261.1
   not affected by terrain losses    668006      13837.0
   lost to NTSC IX                    54940        797.5
   lost to additional IX by ATV       34039       1043.2
   lost to all IX                     88979       1840.7

 Potential Interfering Stations Included in above Scenario   154

24N MD BALTIMORE            BLCT      19860103KG   LIC
25N NY NEW YORK             BLET      19920220KG   LIC
26N DC WASHINGTON           BMLET     20031216AAB  LIC
32N DC WASHINGTON           BLET      19801107KE   LIC
21A VA FRONT ROYAL          DTVPLN    DTVP0461     PLN
24A PA ALTOONA              DTVPLN    DTVP0582     PLN
24A VA FAIRFAX              BMPEDT    20080609ACI  CP
25A PA PITTSBURGH           BLCDT     20041004ACS  LIC
25A PA READING              DTVPLN    DTVP0615     PLN
25A VA RICHMOND             DTVPLN    DTVP0622     PLN
28A MD FREDERICK            DTVPLN    DTVP0713     PLN
29A MD BALTIMORE            DTVPLN    DTVP0747     PLN
39A MD HAGERSTOWN           BMPCDT    20080528ABT  CP
23A WV ROMNEY               USERRECORD01           APP
 *Percent new DTV interference without proposal:      8.9  BPCT      20021203ACY
 *Percent new DTV interference with proposal:         8.9  BPCT      20021203ACY


Result key:      219
Scenario      155  Affected station       41
Before Analysis

Results for: 25N MD HAGERSTOWN           BPCT      20021203ACY  CP
                                   POPULATION   AREA (sq km)
   within Noise Limited Contour     1000087      20261.1
   not affected by terrain losses    668006      13837.0
```

```
   lost to NTSC IX                    54940        797.5
   lost to additional IX by ATV       32745       1018.5
   lost to all IX                     87685       1816.0

 Potential Interfering Stations Included in above Scenario   155

24N MD BALTIMORE            BLCT      19860103KG   LIC
25N NY NEW YORK             BLET      19920220KG   LIC
26N DC WASHINGTON           BMLET     20031216AAB  LIC
32N DC WASHINGTON           BLET      19801107KE   LIC
21A VA FRONT ROYAL          DTVPLN    DTVP0461     PLN
24A PA ALTOONA              DTVPLN    DTVP0582     PLN
24A VA FAIRFAX              BMPEDT    20080609ACI  CP
25A PA PITTSBURGH           BLCDT     20041004ACS  LIC
25A PA READING              DTVPLN    DTVP0615     PLN
25A VA RICHMOND             DTVPLN    DTVP0622     PLN
28A MD FREDERICK            BLEDT     20050302AEG  LIC
29A MD BALTIMORE            DTVPLN    DTVP0747     PLN
39A DC WASHINGTON           DTVPLN    DTVP1082     PLN

After Analysis

Results for: 25N MD HAGERSTOWN           BPCT      20021203ACY  CP
                                   POPULATION   AREA (sq km)
   within Noise Limited Contour     1000087      20261.1
   not affected by terrain losses    668006      13837.0
   lost to NTSC IX                    54940        797.5
   lost to additional IX by ATV       32846       1031.4
   lost to all IX                     87786       1828.8

 Potential Interfering Stations Included in above Scenario   155

24N MD BALTIMORE            BLCT      19860103KG   LIC
25N NY NEW YORK             BLET      19920220KG   LIC
26N DC WASHINGTON           BMLET     20031216AAB  LIC
32N DC WASHINGTON           BLET      19801107KE   LIC
21A VA FRONT ROYAL          DTVPLN    DTVP0461     PLN
24A PA ALTOONA              DTVPLN    DTVP0582     PLN
24A VA FAIRFAX              BMPEDT    20080609ACI  CP
25A PA PITTSBURGH           BLCDT     20041004ACS  LIC
25A PA READING              DTVPLN    DTVP0615     PLN
25A VA RICHMOND             DTVPLN    DTVP0622     PLN
28A MD FREDERICK            BLEDT     20050302AEG  LIC
29A MD BALTIMORE            DTVPLN    DTVP0747     PLN
39A DC WASHINGTON           DTVPLN    DTVP1082     PLN
23A WV ROMNEY               USERRECORD01           APP
 *Percent new DTV interference without proposal:      8.8  BPCT      20021203ACY
 *Percent new DTV interference with proposal:         8.8  BPCT      20021203ACY


Result key:      220
Scenario      156  Affected station       41
Before Analysis

Results for: 25N MD HAGERSTOWN           BPCT      20021203ACY  CP
                                   POPULATION   AREA (sq km)
   within Noise Limited Contour     1000087      20261.1
   not affected by terrain losses    668006      13837.0
   lost to NTSC IX                    54940        797.5
   lost to additional IX by ATV       33926       1026.4
   lost to all IX                     88866       1823.9

 Potential Interfering Stations Included in above Scenario   156

24N MD BALTIMORE            BLCT      19860103KG   LIC
25N NY NEW YORK             BLET      19920220KG   LIC
26N DC WASHINGTON           BMLET     20031216AAB  LIC
32N DC WASHINGTON           BLET      19801107KE   LIC
21A VA FRONT ROYAL          DTVPLN    DTVP0461     PLN
```

```
24A PA ALTOONA              DTVPLN    DTVP0582     PLN
24A VA FAIRFAX              BMPEDT    20080609ACI  CP
25A PA PITTSBURGH           BLCDT     20041004ACS  LIC
25A PA READING              DTVPLN    DTVP0615     PLN
25A VA RICHMOND             DTVPLN    DTVP0622     PLN
28A MD FREDERICK            BLEDT     20050302AEG  LIC
29A MD BALTIMORE            DTVPLN    DTVP0747     PLN
39A MD HAGERSTOWN           BMPCDT    20080528ABT  CP

After Analysis

Results for: 25N MD HAGERSTOWN           BPCT      20021203ACY  CP
                                   POPULATION   AREA (sq km)
   within Noise Limited Contour     1000087      20261.1
   not affected by terrain losses    668006      13837.0
   lost to NTSC IX                    54940        797.5
   lost to additional IX by ATV       34027       1039.3
   lost to all IX                     88967       1836.7

 Potential Interfering Stations Included in above Scenario   156

24N MD BALTIMORE            BLCT      19860103KG   LIC
25N NY NEW YORK             BLET      19920220KG   LIC
26N DC WASHINGTON           BMLET     20031216AAB  LIC
32N DC WASHINGTON           BLET      19801107KE   LIC
21A VA FRONT ROYAL          DTVPLN    DTVP0461     PLN
24A PA ALTOONA              DTVPLN    DTVP0582     PLN
24A VA FAIRFAX              BMPEDT    20080609ACI  CP
25A PA PITTSBURGH           BLCDT     20041004ACS  LIC
25A PA READING              DTVPLN    DTVP0615     PLN
25A VA RICHMOND             DTVPLN    DTVP0622     PLN
28A MD FREDERICK            BLEDT     20050302AEG  LIC
29A MD BALTIMORE            DTVPLN    DTVP0747     PLN
39A MD HAGERSTOWN           BMPCDT    20080528ABT  CP
23A WV ROMNEY               USERRECORD01           APP
 *Percent new DTV interference without proposal:      8.9  BPCT      20021203ACY
 *Percent new DTV interference with proposal:         8.9  BPCT      20021203ACY


Result key:      221
Scenario      157  Affected station       41
Before Analysis

Results for: 25N MD HAGERSTOWN           BPCT      20021203ACY  CP
                                   POPULATION   AREA (sq km)
   within Noise Limited Contour     1000087      20261.1
   not affected by terrain losses    668006      13837.0
   lost to NTSC IX                    54940        797.5
   lost to additional IX by ATV       28852        830.0
   lost to all IX                     83792       1627.5

 Potential Interfering Stations Included in above Scenario   157

24N MD BALTIMORE            BLCT      19860103KG   LIC
25N NY NEW YORK             BLET      19920220KG   LIC
26N DC WASHINGTON           BMLET     20031216AAB  LIC
32N DC WASHINGTON           BLET      19801107KE   LIC
21A VA FRONT ROYAL          DTVPLN    DTVP0461     PLN
24A PA ALTOONA              DTVPLN    DTVP0582     PLN
24A VA FAIRFAX              BMPEDT    20080609ACI  CP
25A PA PITTSBURGH           BLCDT     20041004ACS  LIC
25A PA READING              BPCDT     20040518AAZ  CP
25A VA RICHMOND             BLCDT     20021204ABA  LIC
28A MD FREDERICK            BPEDT     20080620AHT  CP
29A MD BALTIMORE            DTVPLN    DTVP0747     PLN
39A DC WASHINGTON           DTVPLN    DTVP1082     PLN

After Analysis
```

```
Results for: 25N MD HAGERSTOWN           BPCT      20021203ACY  CP
                                   POPULATION   AREA (sq km)
   within Noise Limited Contour     1000087      20261.1
   not affected by terrain losses    668006      13837.0
   lost to NTSC IX                    54940        797.5
   lost to additional IX by ATV       28871        838.9
   lost to all IX                     83811       1636.4

 Potential Interfering Stations Included in above Scenario   157

24N MD BALTIMORE            BLCT      19860103KG   LIC
25N NY NEW YORK             BLET      19920220KG   LIC
26N DC WASHINGTON           BMLET     20031216AAB  LIC
32N DC WASHINGTON           BLET      19801107KE   LIC
21A VA FRONT ROYAL          DTVPLN    DTVP0461     PLN
24A PA ALTOONA              DTVPLN    DTVP0582     PLN
24A VA FAIRFAX              BMPEDT    20080609ACI  CP
25A PA PITTSBURGH           BLCDT     20041004ACS  LIC
25A PA READING              BPCDT     20040518AAZ  CP
25A VA RICHMOND             BLCDT     20021204ABA  LIC
28A MD FREDERICK            BPEDT     20080620AHT  CP
29A MD BALTIMORE            DTVPLN    DTVP0747     PLN
39A DC WASHINGTON           DTVPLN    DTVP1082     PLN
23A WV ROMNEY               USERRECORD01           APP
 *Percent new DTV interference without proposal:      8.4  BPCT      20021203ACY
 *Percent new DTV interference with proposal:         8.4  BPCT      20021203ACY


Result key:      222
Scenario      158  Affected station       41
Before Analysis

Results for: 25N MD HAGERSTOWN           BPCT      20021203ACY  CP
                                   POPULATION   AREA (sq km)
   within Noise Limited Contour     1000087      20261.1
   not affected by terrain losses    668006      13837.0
   lost to NTSC IX                    54940        797.5
   lost to additional IX by ATV       30033        837.9
   lost to all IX                     84973       1635.4

 Potential Interfering Stations Included in above Scenario   158

24N MD BALTIMORE            BLCT      19860103KG   LIC
25N NY NEW YORK             BLET      19920220KG   LIC
26N DC WASHINGTON           BMLET     20031216AAB  LIC
32N DC WASHINGTON           BLET      19801107KE   LIC
21A VA FRONT ROYAL          DTVPLN    DTVP0461     PLN
24A PA ALTOONA              DTVPLN    DTVP0582     PLN
24A VA FAIRFAX              BMPEDT    20080609ACI  CP
25A PA PITTSBURGH           BLCDT     20041004ACS  LIC
25A PA READING              BPCDT     20040518AAZ  CP
25A VA RICHMOND             BLCDT     20021204ABA  LIC
28A MD FREDERICK            BPEDT     20080620AHT  CP
29A MD BALTIMORE            DTVPLN    DTVP0747     PLN
39A MD HAGERSTOWN           BMPCDT    20080528ABT  CP

After Analysis

Results for: 25N MD HAGERSTOWN           BPCT      20021203ACY  CP
                                   POPULATION   AREA (sq km)
   within Noise Limited Contour     1000087      20261.1
   not affected by terrain losses    668006      13837.0
   lost to NTSC IX                    54940        797.5
   lost to additional IX by ATV       30052        846.8
   lost to all IX                     84992       1644.3

 Potential Interfering Stations Included in above Scenario   158

24N MD BALTIMORE            BLCT      19860103KG   LIC
```

```
25N NY NEW YORK             BLET      19920220KG   LIC
26N DC WASHINGTON           BMLET     20031216AAB  LIC
32N DC WASHINGTON           BLET      19801107KE   LIC
21A VA FRONT ROYAL          DTVPLN    DTVP0461     PLN
24A PA ALTOONA              DTVPLN    DTVP0582     PLN
24A VA FAIRFAX              BMPEDT    20080609ACI  CP
25A PA PITTSBURGH           BLCDT     20041004ACS  LIC
25A PA READING              BPCDT     20040518AAZ  CP
25A VA RICHMOND             BLCDT     20021204ABA  LIC
28A MD FREDERICK            BPEDT     20080620AHT  CP
29A MD BALTIMORE            DTVPLN    DTVP0747     PLN
39A MD HAGERSTOWN           BMPCDT    20080528ABT  CP
23A WV ROMNEY               USERRECORD01           APP
 *Percent new DTV interference without proposal:      8.5  BPCT      20021203ACY
 *Percent new DTV interference with proposal:         8.5  BPCT      20021203ACY


Result key:      223
Scenario      159  Affected station       41
Before Analysis

Results for: 25N MD HAGERSTOWN           BPCT      20021203ACY  CP
                                   POPULATION   AREA (sq km)
   within Noise Limited Contour     1000087      20261.1
   not affected by terrain losses    668006      13837.0
   lost to NTSC IX                    54940        797.5
   lost to additional IX by ATV       28858        835.0
   lost to all IX                     83798       1632.4

 Potential Interfering Stations Included in above Scenario   159

24N MD BALTIMORE            BLCT      19860103KG   LIC
25N NY NEW YORK             BLET      19920220KG   LIC
26N DC WASHINGTON           BMLET     20031216AAB  LIC
32N DC WASHINGTON           BLET      19801107KE   LIC
21A VA FRONT ROYAL          DTVPLN    DTVP0461     PLN
24A PA ALTOONA              DTVPLN    DTVP0582     PLN
24A VA FAIRFAX              BMPEDT    20080609ACI  CP
25A PA PITTSBURGH           BLCDT     20041004ACS  LIC
25A PA READING              BPCDT     20040518AAZ  CP
25A VA RICHMOND             BLCDT     20021204ABA  LIC
28A MD FREDERICK            DTVPLN    DTVP0713     PLN
29A MD BALTIMORE            DTVPLN    DTVP0747     PLN
39A DC WASHINGTON           DTVPLN    DTVP1082     PLN

After Analysis

Results for: 25N MD HAGERSTOWN           BPCT      20021203ACY  CP
                                   POPULATION   AREA (sq km)
   within Noise Limited Contour     1000087      20261.1
   not affected by terrain losses    668006      13837.0
   lost to NTSC IX                    54940        797.5
   lost to additional IX by ATV       28877        843.8
   lost to all IX                     83817       1641.3

 Potential Interfering Stations Included in above Scenario   159

24N MD BALTIMORE            BLCT      19860103KG   LIC
25N NY NEW YORK             BLET      19920220KG   LIC
26N DC WASHINGTON           BMLET     20031216AAB  LIC
32N DC WASHINGTON           BLET      19801107KE   LIC
21A VA FRONT ROYAL          DTVPLN    DTVP0461     PLN
24A PA ALTOONA              DTVPLN    DTVP0582     PLN
24A VA FAIRFAX              BMPEDT    20080609ACI  CP
25A PA PITTSBURGH           BLCDT     20041004ACS  LIC
25A PA READING              BPCDT     20040518AAZ  CP
25A VA RICHMOND             BLCDT     20021204ABA  LIC
28A MD FREDERICK            DTVPLN    DTVP0713     PLN
29A MD BALTIMORE            DTVPLN    DTVP0747     PLN
```

```
39A DC WASHINGTON           DTVPLN    DTVP1082     PLN
23A WV ROMNEY               USERRECORD01           APP
 *Percent new DTV interference without proposal:      8.4  BPCT      20021203ACY
 *Percent new DTV interference with proposal:         8.4  BPCT      20021203ACY


Result key:      224
Scenario      160  Affected station       41
Before Analysis

Results for: 25N MD HAGERSTOWN           BPCT      20021203ACY  CP
                                   POPULATION   AREA (sq km)
   within Noise Limited Contour     1000087      20261.1
   not affected by terrain losses    668006      13837.0
   lost to NTSC IX                    54940        797.5
   lost to additional IX by ATV       30039        842.9
   lost to all IX                     84979       1640.3

 Potential Interfering Stations Included in above Scenario   160

24N MD BALTIMORE            BLCT      19860103KG   LIC
25N NY NEW YORK             BLET      19920220KG   LIC
26N DC WASHINGTON           BMLET     20031216AAB  LIC
32N DC WASHINGTON           BLET      19801107KE   LIC
21A VA FRONT ROYAL          DTVPLN    DTVP0461     PLN
24A PA ALTOONA              DTVPLN    DTVP0582     PLN
24A VA FAIRFAX              BMPEDT    20080609ACI  CP
25A PA PITTSBURGH           BLCDT     20041004ACS  LIC
25A PA READING              BPCDT     20040518AAZ  CP
25A VA RICHMOND             BLCDT     20021204ABA  LIC
28A MD FREDERICK            DTVPLN    DTVP0713     PLN
29A MD BALTIMORE            DTVPLN    DTVP0747     PLN
39A MD HAGERSTOWN           BMPCDT    20080528ABT  CP

After Analysis

Results for: 25N MD HAGERSTOWN           BPCT      20021203ACY  CP
                                   POPULATION   AREA (sq km)
   within Noise Limited Contour     1000087      20261.1
   not affected by terrain losses    668006      13837.0
   lost to NTSC IX                    54940        797.5
   lost to additional IX by ATV       30058        851.7
   lost to all IX                     84998       1649.2

 Potential Interfering Stations Included in above Scenario   160

24N MD BALTIMORE            BLCT      19860103KG   LIC
25N NY NEW YORK             BLET      19920220KG   LIC
26N DC WASHINGTON           BMLET     20031216AAB  LIC
32N DC WASHINGTON           BLET      19801107KE   LIC
21A VA FRONT ROYAL          DTVPLN    DTVP0461     PLN
24A PA ALTOONA              DTVPLN    DTVP0582     PLN
24A VA FAIRFAX              BMPEDT    20080609ACI  CP
25A PA PITTSBURGH           BLCDT     20041004ACS  LIC
25A PA READING              BPCDT     20040518AAZ  CP
25A VA RICHMOND             BLCDT     20021204ABA  LIC
28A MD FREDERICK            DTVPLN    DTVP0713     PLN
29A MD BALTIMORE            DTVPLN    DTVP0747     PLN
39A MD HAGERSTOWN           BMPCDT    20080528ABT  CP
23A WV ROMNEY               USERRECORD01           APP
 *Percent new DTV interference without proposal:      8.5  BPCT      20021203ACY
 *Percent new DTV interference with proposal:         8.5  BPCT      20021203ACY


Result key:      225
Scenario      161  Affected station       41
Before Analysis

Results for: 25N MD HAGERSTOWN           BPCT      20021203ACY  CP
```

```
                                  POPULATION   AREA (sq km)
   within Noise Limited Contour     1000087      20261.1
   not affected by terrain losses    668006      13837.0
   lost to NTSC IX                    54940        797.5
   lost to additional IX by ATV       28852        830.0
   lost to all IX                     83792       1627.5

 Potential Interfering Stations Included in above Scenario   161

24N MD BALTIMORE            BLCT      19860103KG   LIC
25N NY NEW YORK             BLET      19920220KG   LIC
26N DC WASHINGTON           BMLET     20031216AAB  LIC
32N DC WASHINGTON           BLET      19801107KE   LIC
21A VA FRONT ROYAL          DTVPLN    DTVP0461     PLN
24A PA ALTOONA              DTVPLN    DTVP0582     PLN
24A VA FAIRFAX              BMPEDT    20080609ACI  CP
25A PA PITTSBURGH           BLCDT     20041004ACS  LIC
25A PA READING              BPCDT     20040518AAZ  CP
25A VA RICHMOND             BLCDT     20021204ABA  LIC
28A MD FREDERICK            BLEDT     20050302AEG  LIC
29A MD BALTIMORE            DTVPLN    DTVP0747     PLN
39A DC WASHINGTON           DTVPLN    DTVP1082     PLN

After Analysis

Results for: 25N MD HAGERSTOWN           BPCT      20021203ACY  CP
                                  POPULATION   AREA (sq km)
   within Noise Limited Contour     1000087      20261.1
   not affected by terrain losses    668006      13837.0
   lost to NTSC IX                    54940        797.5
   lost to additional IX by ATV       28871        838.9
   lost to all IX                     83811       1636.4

 Potential Interfering Stations Included in above Scenario   161

24N MD BALTIMORE            BLCT      19860103KG   LIC
25N NY NEW YORK             BLET      19920220KG   LIC
26N DC WASHINGTON           BMLET     20031216AAB  LIC
32N DC WASHINGTON           BLET      19801107KE   LIC
21A VA FRONT ROYAL          DTVPLN    DTVP0461     PLN
24A PA ALTOONA              DTVPLN    DTVP0582     PLN
24A VA FAIRFAX              BMPEDT    20080609ACI  CP
25A PA PITTSBURGH           BLCDT     20041004ACS  LIC
25A PA READING              BPCDT     20040518AAZ  CP
25A VA RICHMOND             BLCDT     20021204ABA  LIC
28A MD FREDERICK            BLEDT     20050302AEG  LIC
29A MD BALTIMORE            DTVPLN    DTVP0747     PLN
39A DC WASHINGTON           DTVPLN    DTVP1082     PLN
23A WV ROMNEY               USERRECORD01           APP
 *Percent new DTV interference without proposal:      8.4  BPCT      20021203ACY
 *Percent new DTV interference with proposal:         8.4  BPCT      20021203ACY


Result key:      226
Scenario      162  Affected station       41
Before Analysis

Results for: 25N MD HAGERSTOWN           BPCT      20021203ACY  CP
                                  POPULATION   AREA (sq km)
   within Noise Limited Contour     1000087      20261.1
   not affected by terrain losses    668006      13837.0
   lost to NTSC IX                    54940        797.5
   lost to additional IX by ATV       30033        837.9
   lost to all IX                     84973       1635.4

 Potential Interfering Stations Included in above Scenario   162

24N MD BALTIMORE            BLCT      19860103KG   LIC
25N NY NEW YORK             BLET      19920220KG   LIC
```

```
26N DC WASHINGTON           BMLET     20031216AAB  LIC
32N DC WASHINGTON           BLET      19801107KE   LIC
21A VA FRONT ROYAL          DTVPLN    DTVP0461     PLN
24A PA ALTOONA              DTVPLN    DTVP0582     PLN
24A VA FAIRFAX              BMPEDT    20080609ACI  CP
25A PA PITTSBURGH           BLCDT     20041004ACS  LIC
25A PA READING              BPCDT     20040518AAZ  CP
25A VA RICHMOND             BLCDT     20021204ABA  LIC
28A MD FREDERICK            BLEDT     20050302AEG  LIC
29A MD BALTIMORE            DTVPLN    DTVP0747     PLN
39A MD HAGERSTOWN           BMPCDT    20080528ABT  CP

After Analysis

Results for: 25N MD HAGERSTOWN           BPCT      20021203ACY  CP
                                   POPULATION   AREA (sq km)
   within Noise Limited Contour     1000087      20261.1
   not affected by terrain losses    668006      13837.0
   lost to NTSC IX                    54940        797.5
   lost to additional IX by ATV       30052        846.8
   lost to all IX                     84992       1644.3

 Potential Interfering Stations Included in above Scenario   162

24N MD BALTIMORE            BLCT      19860103KG   LIC
25N NY NEW YORK             BLET      19920220KG   LIC
26N DC WASHINGTON           BMLET     20031216AAB  LIC
32N DC WASHINGTON           BLET      19801107KE   LIC
21A VA FRONT ROYAL          DTVPLN    DTVP0461     PLN
24A PA ALTOONA              DTVPLN    DTVP0582     PLN
24A VA FAIRFAX              BMPEDT    20080609ACI  CP
25A PA PITTSBURGH           BLCDT     20041004ACS  LIC
25A PA READING              BPCDT     20040518AAZ  CP
25A VA RICHMOND             BLCDT     20021204ABA  LIC
28A MD FREDERICK            BLEDT     20050302AEG  LIC
29A MD BALTIMORE            DTVPLN    DTVP0747     PLN
39A MD HAGERSTOWN           BMPCDT    20080528ABT  CP
23A WV ROMNEY               USERRECORD01           APP
 *Percent new DTV interference without proposal:      8.5  BPCT      20021203ACY
 *Percent new DTV interference with proposal:         8.5  BPCT      20021203ACY


Result key:      227
Scenario      163  Affected station       41
Before Analysis

Results for: 25N MD HAGERSTOWN           BPCT      20021203ACY  CP
                                   POPULATION   AREA (sq km)
   within Noise Limited Contour     1000087      20261.1
   not affected by terrain losses    668006      13837.0
   lost to NTSC IX                    54940        797.5
   lost to additional IX by ATV       34346       1057.0
   lost to all IX                     89286       1854.5

 Potential Interfering Stations Included in above Scenario   163

24N MD BALTIMORE            BLCT      19860103KG   LIC
25N NY NEW YORK             BLET      19920220KG   LIC
26N DC WASHINGTON           BMLET     20031216AAB  LIC
32N DC WASHINGTON           BLET      19801107KE   LIC
21A VA FRONT ROYAL          DTVPLN    DTVP0461     PLN
24A PA ALTOONA              DTVPLN    DTVP0582     PLN
24A VA FAIRFAX              BMPEDT    20080609ACI  CP
25A PA PITTSBURGH           BLCDT     20041004ACS  LIC
25A PA READING              BPCDT     20040518AAZ  CP
25A VA RICHMOND             DTVPLN    DTVP0622     PLN
28A MD FREDERICK            BPEDT     20080620AHT  CP
29A MD BALTIMORE            DTVPLN    DTVP0747     PLN
39A DC WASHINGTON           DTVPLN    DTVP1082     PLN
```

After Analysis

Results for: 25N MD HAGERSTOWN BPCT 20021203ACY CP

	POPULATION	AREA (sq km)
within Noise Limited Contour	1000087	20261.1
not affected by terrain losses	668006	13837.0
lost to NTSC IX	54940	797.5
lost to additional IX by ATV	34365	1065.9
lost to all IX	89305	1863.4

Potential Interfering Stations Included in above Scenario 163

24N MD BALTIMORE	BLCT	19860103KG	LIC
25N NY NEW YORK	BLET	19920220KG	LIC
26N DC WASHINGTON	BMLET	20031216AAB	LIC
32N DC WASHINGTON	BLET	19801107KE	LIC
21A VA FRONT ROYAL	DTVPLN	DTVP0461	PLN
24A PA ALTOONA	DTVPLN	DTVP0582	PLN
24A VA FAIRFAX	BMPEDT	20080609ACI	CP
25A PA PITTSBURGH	BLCDT	20041004ACS	LIC
25A PA READING	BPCDT	20040518AAZ	CP
25A VA RICHMOND	DTVPLN	DTVP0622	PLN
28A MD FREDERICK	BPEDT	20080620AHT	CP
29A MD BALTIMORE	DTVPLN	DTVP0747	PLN
39A DC WASHINGTON	DTVPLN	DTVP1082	PLN
23A WV ROMNEY	USERRECORD01		APP

*Percent new DTV interference without proposal: 8.9 BPCT 20021203ACY
*Percent new DTV interference with proposal: 8.9 BPCT 20021203ACY

Result key: 228
Scenario 164 Affected station 41
Before Analysis

Results for: 25N MD HAGERSTOWN BPCT 20021203ACY CP

	POPULATION	AREA (sq km)
within Noise Limited Contour	1000087	20261.1
not affected by terrain losses	668006	13837.0
lost to NTSC IX	54940	797.5
lost to additional IX by ATV	35527	1064.9
lost to all IX	90467	1862.4

Potential Interfering Stations Included in above Scenario 164

24N MD BALTIMORE	BLCT	19860103KG	LIC
25N NY NEW YORK	BLET	19920220KG	LIC
26N DC WASHINGTON	BMLET	20031216AAB	LIC
32N DC WASHINGTON	BLET	19801107KE	LIC
21A VA FRONT ROYAL	DTVPLN	DTVP0461	PLN
24A PA ALTOONA	DTVPLN	DTVP0582	PLN
24A VA FAIRFAX	BMPEDT	20080609ACI	CP
25A PA PITTSBURGH	BLCDT	20041004ACS	LIC
25A PA READING	BPCDT	20040518AAZ	CP
25A VA RICHMOND	DTVPLN	DTVP0622	PLN
28A MD FREDERICK	BPEDT	20080620AHT	CP
29A MD BALTIMORE	DTVPLN	DTVP0747	PLN
39A MD HAGERSTOWN	BMPCDT	20080528ABT	CP

After Analysis

Results for: 25N MD HAGERSTOWN BPCT 20021203ACY CP

	POPULATION	AREA (sq km)
within Noise Limited Contour	1000087	20261.1
not affected by terrain losses	668006	13837.0
lost to NTSC IX	54940	797.5
lost to additional IX by ATV	35546	1073.8
lost to all IX	90486	1871.3

Potential Interfering Stations Included in above Scenario 164

24N	MD BALTIMORE	BLCT	19860103KG	LIC
25N	NY NEW YORK	BLET	19920220KG	LIC
26N	DC WASHINGTON	BMLET	20031216AAB	LIC
32N	DC WASHINGTON	BLET	19801107KE	LIC
21A	VA FRONT ROYAL	DTVPLN	DTVP0461	PLN
24A	PA ALTOONA	DTVPLN	DTVP0582	PLN
24A	VA FAIRFAX	BMPEDT	20080609ACI	CP
25A	PA PITTSBURGH	BLCDT	20041004ACS	LIC
25A	PA READING	BPCDT	20040518AAZ	CP
25A	VA RICHMOND	DTVPLN	DTVP0622	PLN
28A	MD FREDERICK	BPEDT	20080620AHT	CP
29A	MD BALTIMORE	DTVPLN	DTVP0747	PLN
39A	MD HAGERSTOWN	BMPCDT	20080528ABT	CP
23A	WV ROMNEY	USERRECORD01		APP

*Percent new DTV interference without proposal: 9.0 BPCT 20021203ACY
*Percent new DTV interference with proposal: 9.0 BPCT 20021203ACY

Result key: 229
Scenario 165 Affected station 41
Before Analysis

Results for: 25N MD HAGERSTOWN BPCT 20021203ACY CP

	POPULATION	AREA (sq km)
within Noise Limited Contour	1000087	20261.1
not affected by terrain losses	668006	13837.0
lost to NTSC IX	54940	797.5
lost to additional IX by ATV	34358	1061.0
lost to all IX	89298	1858.4

Potential Interfering Stations Included in above Scenario 165

24N	MD BALTIMORE	BLCT	19860103KG	LIC
25N	NY NEW YORK	BLET	19920220KG	LIC
26N	DC WASHINGTON	BMLET	20031216AAB	LIC
32N	DC WASHINGTON	BLET	19801107KE	LIC
21A	VA FRONT ROYAL	DTVPLN	DTVP0461	PLN
24A	PA ALTOONA	DTVPLN	DTVP0582	PLN
24A	VA FAIRFAX	BMPEDT	20080609ACI	CP
25A	PA PITTSBURGH	BLCDT	20041004ACS	LIC
25A	PA READING	BPCDT	20040518AAZ	CP
25A	VA RICHMOND	DTVPLN	DTVP0622	PLN
28A	MD FREDERICK	DTVPLN	DTVP0713	PLN
29A	MD BALTIMORE	DTVPLN	DTVP0747	PLN
39A	DC WASHINGTON	DTVPLN	DTVP1082	PLN

After Analysis

Results for: 25N MD HAGERSTOWN BPCT 20021203ACY CP

	POPULATION	AREA (sq km)
within Noise Limited Contour	1000087	20261.1
not affected by terrain losses	668006	13837.0
lost to NTSC IX	54940	797.5
lost to additional IX by ATV	34377	1069.9
lost to all IX	89317	1867.3

Potential Interfering Stations Included in above Scenario 165

24N	MD BALTIMORE	BLCT	19860103KG	LIC
25N	NY NEW YORK	BLET	19920220KG	LIC
26N	DC WASHINGTON	BMLET	20031216AAB	LIC
32N	DC WASHINGTON	BLET	19801107KE	LIC
21A	VA FRONT ROYAL	DTVPLN	DTVP0461	PLN
24A	PA ALTOONA	DTVPLN	DTVP0582	PLN
24A	VA FAIRFAX	BMPEDT	20080609ACI	CP
25A	PA PITTSBURGH	BLCDT	20041004ACS	LIC
25A	PA READING	BPCDT	20040518AAZ	CP

```
25A VA RICHMOND             DTVPLN    DTVP0622     PLN
28A MD FREDERICK            DTVPLN    DTVP0713     PLN
29A MD BALTIMORE            DTVPLN    DTVP0747     PLN
39A DC WASHINGTON           DTVPLN    DTVP1082     PLN
23A WV ROMNEY               USERRECORD01           APP
 *Percent new DTV interference without proposal:      8.9  BPCT      20021203ACY
 *Percent new DTV interference with proposal:         8.9  BPCT      20021203ACY


Result key:      230
Scenario      166  Affected station       41
Before Analysis

Results for: 25N MD HAGERSTOWN           BPCT      20021203ACY  CP
                                  POPULATION   AREA (sq km)
   within Noise Limited Contour     1000087      20261.1
   not affected by terrain losses    668006      13837.0
   lost to NTSC IX                    54940        797.5
   lost to additional IX by ATV       35539       1068.9
   lost to all IX                     90479       1866.3

 Potential Interfering Stations Included in above Scenario   166

24N MD BALTIMORE            BLCT      19860103KG   LIC
25N NY NEW YORK             BLET      19920220KG   LIC
26N DC WASHINGTON           BMLET     20031216AAB  LIC
32N DC WASHINGTON           BLET      19801107KE   LIC
21A VA FRONT ROYAL          DTVPLN    DTVP0461     PLN
24A PA ALTOONA              DTVPLN    DTVP0582     PLN
24A VA FAIRFAX              BMPEDT    20080609ACI  CP
25A PA PITTSBURGH           BLCDT     20041004ACS  LIC
25A PA READING              BPCDT     20040518AAZ  CP
25A VA RICHMOND             DTVPLN    DTVP0622     PLN
28A MD FREDERICK            DTVPLN    DTVP0713     PLN
29A MD BALTIMORE            DTVPLN    DTVP0747     PLN
39A MD HAGERSTOWN           BMPCDT    20080528ABT  CP

After Analysis

Results for: 25N MD HAGERSTOWN           BPCT      20021203ACY  CP
                                  POPULATION   AREA (sq km)
   within Noise Limited Contour     1000087      20261.1
   not affected by terrain losses    668006      13837.0
   lost to NTSC IX                    54940        797.5
   lost to additional IX by ATV       35558       1077.7
   lost to all IX                     90498       1875.2

 Potential Interfering Stations Included in above Scenario   166

24N MD BALTIMORE            BLCT      19860103KG   LIC
25N NY NEW YORK             BLET      19920220KG   LIC
26N DC WASHINGTON           BMLET     20031216AAB  LIC
32N DC WASHINGTON           BLET      19801107KE   LIC
21A VA FRONT ROYAL          DTVPLN    DTVP0461     PLN
24A PA ALTOONA              DTVPLN    DTVP0582     PLN
24A VA FAIRFAX              BMPEDT    20080609ACI  CP
25A PA PITTSBURGH           BLCDT     20041004ACS  LIC
25A PA READING              BPCDT     20040518AAZ  CP
25A VA RICHMOND             DTVPLN    DTVP0622     PLN
28A MD FREDERICK            DTVPLN    DTVP0713     PLN
29A MD BALTIMORE            DTVPLN    DTVP0747     PLN
39A MD HAGERSTOWN           BMPCDT    20080528ABT  CP
23A WV ROMNEY               USERRECORD01           APP
 *Percent new DTV interference without proposal:      9.0  BPCT      20021203ACY
 *Percent new DTV interference with proposal:         9.0  BPCT      20021203ACY


Result key:      231
Scenario      167  Affected station       41
```

Before Analysis

Results for: 25N MD HAGERSTOWN BPCT 20021203ACY CP

	POPULATION	AREA (sq km)
within Noise Limited Contour	1000087	20261.1
not affected by terrain losses	668006	13837.0
lost to NTSC IX	54940	797.5
lost to additional IX by ATV	34346	1057.0
lost to all IX	89286	1854.5

Potential Interfering Stations Included in above Scenario 167

24N MD BALTIMORE	BLCT	19860103KG	LIC
25N NY NEW YORK	BLET	19920220KG	LIC
26N DC WASHINGTON	BMLET	20031216AAB	LIC
32N DC WASHINGTON	BLET	19801107KE	LIC
21A VA FRONT ROYAL	DTVPLN	DTVP0461	PLN
24A PA ALTOONA	DTVPLN	DTVP0582	PLN
24A VA FAIRFAX	BMPEDT	20080609ACI	CP
25A PA PITTSBURGH	BLCDT	20041004ACS	LIC
25A PA READING	BPCDT	20040518AAZ	CP
25A VA RICHMOND	DTVPLN	DTVP0622	PLN
28A MD FREDERICK	BLEDT	20050302AEG	LIC
29A MD BALTIMORE	DTVPLN	DTVP0747	PLN
39A DC WASHINGTON	DTVPLN	DTVP1082	PLN

After Analysis

Results for: 25N MD HAGERSTOWN BPCT 20021203ACY CP

	POPULATION	AREA (sq km)
within Noise Limited Contour	1000087	20261.1
not affected by terrain losses	668006	13837.0
lost to NTSC IX	54940	797.5
lost to additional IX by ATV	34365	1065.9
lost to all IX	89305	1863.4

Potential Interfering Stations Included in above Scenario 167

24N MD BALTIMORE	BLCT	19860103KG	LIC
25N NY NEW YORK	BLET	19920220KG	LIC
26N DC WASHINGTON	BMLET	20031216AAB	LIC
32N DC WASHINGTON	BLET	19801107KE	LIC
21A VA FRONT ROYAL	DTVPLN	DTVP0461	PLN
24A PA ALTOONA	DTVPLN	DTVP0582	PLN
24A VA FAIRFAX	BMPEDT	20080609ACI	CP
25A PA PITTSBURGH	BLCDT	20041004ACS	LIC
25A PA READING	BPCDT	20040518AAZ	CP
25A VA RICHMOND	DTVPLN	DTVP0622	PLN
28A MD FREDERICK	BLEDT	20050302AEG	LIC
29A MD BALTIMORE	DTVPLN	DTVP0747	PLN
39A DC WASHINGTON	DTVPLN	DTVP1082	PLN
23A WV ROMNEY	USERRECORD01		APP

*Percent new DTV interference without proposal: 8.9 BPCT 20021203ACY
*Percent new DTV interference with proposal: 8.9 BPCT 20021203ACY

Result key: 232
Scenario 168 Affected station 41
Before Analysis

Results for: 25N MD HAGERSTOWN BPCT 20021203ACY CP

	POPULATION	AREA (sq km)
within Noise Limited Contour	1000087	20261.1
not affected by terrain losses	668006	13837.0
lost to NTSC IX	54940	797.5
lost to additional IX by ATV	35527	1064.9
lost to all IX	90467	1862.4

Potential Interfering Stations Included in above Scenario 168

```
24N MD BALTIMORE            BLCT      19860103KG   LIC
25N NY NEW YORK             BLET      19920220KG   LIC
26N DC WASHINGTON           BMLET     20031216AAB  LIC
32N DC WASHINGTON           BLET      19801107KE   LIC
21A VA FRONT ROYAL          DTVPLN    DTVP0461     PLN
24A PA ALTOONA              DTVPLN    DTVP0582     PLN
24A VA FAIRFAX              BMPEDT    20080609ACI  CP
25A PA PITTSBURGH           BLCDT     20041004ACS  LIC
25A PA READING              BPCDT     20040518AAZ  CP
25A VA RICHMOND             DTVPLN    DTVP0622     PLN
28A MD FREDERICK            BLEDT     20050302AEG  LIC
29A MD BALTIMORE            DTVPLN    DTVP0747     PLN
39A MD HAGERSTOWN           BMPCDT    20080528ABT  CP

After Analysis

Results for: 25N MD HAGERSTOWN           BPCT      20021203ACY  CP
                                   POPULATION   AREA (sq km)
   within Noise Limited Contour     1000087      20261.1
   not affected by terrain losses    668006      13837.0
   lost to NTSC IX                    54940        797.5
   lost to additional IX by ATV       35546       1073.8
   lost to all IX                     90486       1871.3

 Potential Interfering Stations Included in above Scenario   168

24N MD BALTIMORE            BLCT      19860103KG   LIC
25N NY NEW YORK             BLET      19920220KG   LIC
26N DC WASHINGTON           BMLET     20031216AAB  LIC
32N DC WASHINGTON           BLET      19801107KE   LIC
21A VA FRONT ROYAL          DTVPLN    DTVP0461     PLN
24A PA ALTOONA              DTVPLN    DTVP0582     PLN
24A VA FAIRFAX              BMPEDT    20080609ACI  CP
25A PA PITTSBURGH           BLCDT     20041004ACS  LIC
25A PA READING              BPCDT     20040518AAZ  CP
25A VA RICHMOND             DTVPLN    DTVP0622     PLN
28A MD FREDERICK            BLEDT     20050302AEG  LIC
29A MD BALTIMORE            DTVPLN    DTVP0747     PLN
39A MD HAGERSTOWN           BMPCDT    20080528ABT  CP
23A WV ROMNEY               USERRECORD01           APP
 *Percent new DTV interference without proposal:      9.0  BPCT      20021203ACY
 *Percent new DTV interference with proposal:         9.0  BPCT      20021203ACY


Result key:      233
Scenario      169  Affected station       41
Before Analysis

Results for: 25N MD HAGERSTOWN           BPCT      20021203ACY  CP
                                   POPULATION   AREA (sq km)
   within Noise Limited Contour     1000087      20261.1
   not affected by terrain losses    668006      13837.0
   lost to NTSC IX                    54940        797.5
   lost to additional IX by ATV       26932        755.0
   lost to all IX                     81872       1552.5

 Potential Interfering Stations Included in above Scenario   169

24N MD BALTIMORE            BLCT      19860103KG   LIC
25N NY NEW YORK             BLET      19920220KG   LIC
26N DC WASHINGTON           BMLET     20031216AAB  LIC
32N DC WASHINGTON           BLET      19801107KE   LIC
21A VA FRONT ROYAL          DTVPLN    DTVP0461     PLN
24A PA ALTOONA              DTVPLN    DTVP0582     PLN
24A VA FAIRFAX              BMPEDT    20080609ACI  CP
25A PA PITTSBURGH           DTVPLN    DTVP0614     PLN
25A PA READING              DTVPLN    DTVP0615     PLN
25A VA RICHMOND             BLCDT     20021204ABA  LIC
```

```
28A MD FREDERICK            BPEDT     20080620AHT  CP
29A MD BALTIMORE            DTVPLN    DTVP0747     PLN
39A DC WASHINGTON           DTVPLN    DTVP1082     PLN

After Analysis

Results for: 25N MD HAGERSTOWN           BPCT      20021203ACY  CP
                                   POPULATION   AREA (sq km)
   within Noise Limited Contour     1000087      20261.1
   not affected by terrain losses    668006      13837.0
   lost to NTSC IX                    54940        797.5
   lost to additional IX by ATV       27033        769.8
   lost to all IX                     81973       1567.3

 Potential Interfering Stations Included in above Scenario   169

24N MD BALTIMORE            BLCT      19860103KG   LIC
25N NY NEW YORK             BLET      19920220KG   LIC
26N DC WASHINGTON           BMLET     20031216AAB  LIC
32N DC WASHINGTON           BLET      19801107KE   LIC
21A VA FRONT ROYAL          DTVPLN    DTVP0461     PLN
24A PA ALTOONA              DTVPLN    DTVP0582     PLN
24A VA FAIRFAX              BMPEDT    20080609ACI  CP
25A PA PITTSBURGH           DTVPLN    DTVP0614     PLN
25A PA READING              DTVPLN    DTVP0615     PLN
25A VA RICHMOND             BLCDT     20021204ABA  LIC
28A MD FREDERICK            BPEDT     20080620AHT  CP
29A MD BALTIMORE            DTVPLN    DTVP0747     PLN
39A DC WASHINGTON           DTVPLN    DTVP1082     PLN
23A WV ROMNEY               USERRECORD01           APP
 *Percent new DTV interference without proposal:      8.2  BPCT      20021203ACY
 *Percent new DTV interference with proposal:         8.2  BPCT      20021203ACY


Result key:      234
Scenario      170  Affected station       41
Before Analysis

Results for: 25N MD HAGERSTOWN           BPCT      20021203ACY  CP
                                   POPULATION   AREA (sq km)
   within Noise Limited Contour     1000087      20261.1
   not affected by terrain losses    668006      13837.0
   lost to NTSC IX                    54940        797.5
   lost to additional IX by ATV       28113        762.9
   lost to all IX                     83053       1560.4

 Potential Interfering Stations Included in above Scenario   170

24N MD BALTIMORE            BLCT      19860103KG   LIC
25N NY NEW YORK             BLET      19920220KG   LIC
26N DC WASHINGTON           BMLET     20031216AAB  LIC
32N DC WASHINGTON           BLET      19801107KE   LIC
21A VA FRONT ROYAL          DTVPLN    DTVP0461     PLN
24A PA ALTOONA              DTVPLN    DTVP0582     PLN
24A VA FAIRFAX              BMPEDT    20080609ACI  CP
25A PA PITTSBURGH           DTVPLN    DTVP0614     PLN
25A PA READING              DTVPLN    DTVP0615     PLN
25A VA RICHMOND             BLCDT     20021204ABA  LIC
28A MD FREDERICK            BPEDT     20080620AHT  CP
29A MD BALTIMORE            DTVPLN    DTVP0747     PLN
39A MD HAGERSTOWN           BMPCDT    20080528ABT  CP

After Analysis

Results for: 25N MD HAGERSTOWN           BPCT      20021203ACY  CP
                                   POPULATION   AREA (sq km)
   within Noise Limited Contour     1000087      20261.1
   not affected by terrain losses    668006      13837.0
   lost to NTSC IX                    54940        797.5
```

```
   lost to additional IX by ATV       28214        777.7
   lost to all IX                     83154       1575.2

 Potential Interfering Stations Included in above Scenario   170

24N MD BALTIMORE            BLCT      19860103KG   LIC
25N NY NEW YORK             BLET      19920220KG   LIC
26N DC WASHINGTON           BMLET     20031216AAB  LIC
32N DC WASHINGTON           BLET      19801107KE   LIC
21A VA FRONT ROYAL          DTVPLN    DTVP0461     PLN
24A PA ALTOONA              DTVPLN    DTVP0582     PLN
24A VA FAIRFAX              BMPEDT    20080609ACI  CP
25A PA PITTSBURGH           DTVPLN    DTVP0614     PLN
25A PA READING              DTVPLN    DTVP0615     PLN
25A VA RICHMOND             BLCDT     20021204ABA  LIC
28A MD FREDERICK            BPEDT     20080620AHT  CP
29A MD BALTIMORE            DTVPLN    DTVP0747     PLN
39A MD HAGERSTOWN           BMPCDT    20080528ABT  CP
23A WV ROMNEY               USERRECORD01           APP
 *Percent new DTV interference without proposal:      8.3  BPCT      20021203ACY
 *Percent new DTV interference with proposal:         8.3  BPCT      20021203ACY


Result key:      235
Scenario      171  Affected station       41
Before Analysis

Results for: 25N MD HAGERSTOWN           BPCT      20021203ACY  CP
                                   POPULATION   AREA (sq km)
   within Noise Limited Contour     1000087      20261.1
   not affected by terrain losses    668006      13837.0
   lost to NTSC IX                    54940        797.5
   lost to additional IX by ATV       26938        760.0
   lost to all IX                     81878       1557.4

 Potential Interfering Stations Included in above Scenario   171

24N MD BALTIMORE            BLCT      19860103KG   LIC
25N NY NEW YORK             BLET      19920220KG   LIC
26N DC WASHINGTON           BMLET     20031216AAB  LIC
32N DC WASHINGTON           BLET      19801107KE   LIC
21A VA FRONT ROYAL          DTVPLN    DTVP0461     PLN
24A PA ALTOONA              DTVPLN    DTVP0582     PLN
24A VA FAIRFAX              BMPEDT    20080609ACI  CP
25A PA PITTSBURGH           DTVPLN    DTVP0614     PLN
25A PA READING              DTVPLN    DTVP0615     PLN
25A VA RICHMOND             BLCDT     20021204ABA  LIC
28A MD FREDERICK            DTVPLN    DTVP0713     PLN
29A MD BALTIMORE            DTVPLN    DTVP0747     PLN
39A DC WASHINGTON           DTVPLN    DTVP1082     PLN

After Analysis

Results for: 25N MD HAGERSTOWN           BPCT      20021203ACY  CP
                                   POPULATION   AREA (sq km)
   within Noise Limited Contour     1000087      20261.1
   not affected by terrain losses    668006      13837.0
   lost to NTSC IX                    54940        797.5
   lost to additional IX by ATV       27039        774.8
   lost to all IX                     81979       1572.2

 Potential Interfering Stations Included in above Scenario   171

24N MD BALTIMORE            BLCT      19860103KG   LIC
25N NY NEW YORK             BLET      19920220KG   LIC
26N DC WASHINGTON           BMLET     20031216AAB  LIC
32N DC WASHINGTON           BLET      19801107KE   LIC
21A VA FRONT ROYAL          DTVPLN    DTVP0461     PLN
24A PA ALTOONA              DTVPLN    DTVP0582     PLN
```

```
24A VA FAIRFAX              BMPEDT    20080609ACI  CP
25A PA PITTSBURGH           DTVPLN    DTVP0614     PLN
25A PA READING              DTVPLN    DTVP0615     PLN
25A VA RICHMOND             BLCDT     20021204ABA  LIC
28A MD FREDERICK            DTVPLN    DTVP0713     PLN
29A MD BALTIMORE            DTVPLN    DTVP0747     PLN
39A DC WASHINGTON           DTVPLN    DTVP1082     PLN
23A WV ROMNEY               USERRECORD01           APP
 *Percent new DTV interference without proposal:      8.2  BPCT      20021203ACY
 *Percent new DTV interference with proposal:         8.2  BPCT      20021203ACY


Result key:      236
Scenario      172  Affected station       41
Before Analysis

Results for: 25N MD HAGERSTOWN           BPCT      20021203ACY  CP
                                   POPULATION   AREA (sq km)
   within Noise Limited Contour     1000087      20261.1
   not affected by terrain losses    668006      13837.0
   lost to NTSC IX                    54940        797.5
   lost to additional IX by ATV       28119        767.8
   lost to all IX                     83059       1565.3

 Potential Interfering Stations Included in above Scenario   172

24N MD BALTIMORE            BLCT      19860103KG   LIC
25N NY NEW YORK             BLET      19920220KG   LIC
26N DC WASHINGTON           BMLET     20031216AAB  LIC
32N DC WASHINGTON           BLET      19801107KE   LIC
21A VA FRONT ROYAL          DTVPLN    DTVP0461     PLN
24A PA ALTOONA              DTVPLN    DTVP0582     PLN
24A VA FAIRFAX              BMPEDT    20080609ACI  CP
25A PA PITTSBURGH           DTVPLN    DTVP0614     PLN
25A PA READING              DTVPLN    DTVP0615     PLN
25A VA RICHMOND             BLCDT     20021204ABA  LIC
28A MD FREDERICK            DTVPLN    DTVP0713     PLN
29A MD BALTIMORE            DTVPLN    DTVP0747     PLN
39A MD HAGERSTOWN           BMPCDT    20080528ABT  CP

After Analysis

Results for: 25N MD HAGERSTOWN           BPCT      20021203ACY  CP
                                   POPULATION   AREA (sq km)
   within Noise Limited Contour     1000087      20261.1
   not affected by terrain losses    668006      13837.0
   lost to NTSC IX                    54940        797.5
   lost to additional IX by ATV       28220        782.7
   lost to all IX                     83160       1580.1

 Potential Interfering Stations Included in above Scenario   172

24N MD BALTIMORE            BLCT      19860103KG   LIC
25N NY NEW YORK             BLET      19920220KG   LIC
26N DC WASHINGTON           BMLET     20031216AAB  LIC
32N DC WASHINGTON           BLET      19801107KE   LIC
21A VA FRONT ROYAL          DTVPLN    DTVP0461     PLN
24A PA ALTOONA              DTVPLN    DTVP0582     PLN
24A VA FAIRFAX              BMPEDT    20080609ACI  CP
25A PA PITTSBURGH           DTVPLN    DTVP0614     PLN
25A PA READING              DTVPLN    DTVP0615     PLN
25A VA RICHMOND             BLCDT     20021204ABA  LIC
28A MD FREDERICK            DTVPLN    DTVP0713     PLN
29A MD BALTIMORE            DTVPLN    DTVP0747     PLN
39A MD HAGERSTOWN           BMPCDT    20080528ABT  CP
23A WV ROMNEY               USERRECORD01           APP
 *Percent new DTV interference without proposal:      8.3  BPCT      20021203ACY
 *Percent new DTV interference with proposal:         8.3  BPCT      20021203ACY
```

```
Result key:      237
Scenario      173  Affected station       41
Before Analysis

Results for: 25N MD HAGERSTOWN           BPCT      20021203ACY  CP
                                   POPULATION   AREA (sq km)
   within Noise Limited Contour     1000087      20261.1
   not affected by terrain losses    668006      13837.0
   lost to NTSC IX                    54940        797.5
   lost to additional IX by ATV       26932        755.0
   lost to all IX                     81872       1552.5

 Potential Interfering Stations Included in above Scenario   173

24N MD BALTIMORE            BLCT      19860103KG   LIC
25N NY NEW YORK             BLET      19920220KG   LIC
26N DC WASHINGTON           BMLET     20031216AAB  LIC
32N DC WASHINGTON           BLET      19801107KE   LIC
21A VA FRONT ROYAL          DTVPLN    DTVP0461     PLN
24A PA ALTOONA              DTVPLN    DTVP0582     PLN
24A VA FAIRFAX              BMPEDT    20080609ACI  CP
25A PA PITTSBURGH           DTVPLN    DTVP0614     PLN
25A PA READING              DTVPLN    DTVP0615     PLN
25A VA RICHMOND             BLCDT     20021204ABA  LIC
28A MD FREDERICK            BLEDT     20050302AEG  LIC
29A MD BALTIMORE            DTVPLN    DTVP0747     PLN
39A DC WASHINGTON           DTVPLN    DTVP1082     PLN

After Analysis

Results for: 25N MD HAGERSTOWN           BPCT      20021203ACY  CP
                                   POPULATION   AREA (sq km)
   within Noise Limited Contour     1000087      20261.1
   not affected by terrain losses    668006      13837.0
   lost to NTSC IX                    54940        797.5
   lost to additional IX by ATV       27033        769.8
   lost to all IX                     81973       1567.3

 Potential Interfering Stations Included in above Scenario   173

24N MD BALTIMORE            BLCT      19860103KG   LIC
25N NY NEW YORK             BLET      19920220KG   LIC
26N DC WASHINGTON           BMLET     20031216AAB  LIC
32N DC WASHINGTON           BLET      19801107KE   LIC
21A VA FRONT ROYAL          DTVPLN    DTVP0461     PLN
24A PA ALTOONA              DTVPLN    DTVP0582     PLN
24A VA FAIRFAX              BMPEDT    20080609ACI  CP
25A PA PITTSBURGH           DTVPLN    DTVP0614     PLN
25A PA READING              DTVPLN    DTVP0615     PLN
25A VA RICHMOND             BLCDT     20021204ABA  LIC
28A MD FREDERICK            BLEDT     20050302AEG  LIC
29A MD BALTIMORE            DTVPLN    DTVP0747     PLN
39A DC WASHINGTON           DTVPLN    DTVP1082     PLN
23A WV ROMNEY               USERRECORD01           APP
 *Percent new DTV interference without proposal:      8.2  BPCT      20021203ACY
 *Percent new DTV interference with proposal:         8.2  BPCT      20021203ACY


Result key:      238
Scenario      174  Affected station       41
Before Analysis

Results for: 25N MD HAGERSTOWN           BPCT      20021203ACY  CP
                                   POPULATION   AREA (sq km)
   within Noise Limited Contour     1000087      20261.1
   not affected by terrain losses    668006      13837.0
   lost to NTSC IX                    54940        797.5
   lost to additional IX by ATV       28113        762.9
```

```
   lost to all IX                     83053       1560.4

 Potential Interfering Stations Included in above Scenario   174

24N MD BALTIMORE            BLCT      19860103KG   LIC
25N NY NEW YORK             BLET      19920220KG   LIC
26N DC WASHINGTON           BMLET     20031216AAB  LIC
32N DC WASHINGTON           BLET      19801107KE   LIC
21A VA FRONT ROYAL          DTVPLN    DTVP0461     PLN
24A PA ALTOONA              DTVPLN    DTVP0582     PLN
24A VA FAIRFAX              BMPEDT    20080609ACI  CP
25A PA PITTSBURGH           DTVPLN    DTVP0614     PLN
25A PA READING              DTVPLN    DTVP0615     PLN
25A VA RICHMOND             BLCDT     20021204ABA  LIC
28A MD FREDERICK            BLEDT     20050302AEG  LIC
29A MD BALTIMORE            DTVPLN    DTVP0747     PLN
39A MD HAGERSTOWN           BMPCDT    20080528ABT  CP

After Analysis

Results for: 25N MD HAGERSTOWN           BPCT      20021203ACY  CP
                                  POPULATION   AREA (sq km)
   within Noise Limited Contour     1000087      20261.1
   not affected by terrain losses    668006      13837.0
   lost to NTSC IX                    54940        797.5
   lost to additional IX by ATV       28214        777.7
   lost to all IX                     83154       1575.2

 Potential Interfering Stations Included in above Scenario   174

24N MD BALTIMORE            BLCT      19860103KG   LIC
25N NY NEW YORK             BLET      19920220KG   LIC
26N DC WASHINGTON           BMLET     20031216AAB  LIC
32N DC WASHINGTON           BLET      19801107KE   LIC
21A VA FRONT ROYAL          DTVPLN    DTVP0461     PLN
24A PA ALTOONA              DTVPLN    DTVP0582     PLN
24A VA FAIRFAX              BMPEDT    20080609ACI  CP
25A PA PITTSBURGH           DTVPLN    DTVP0614     PLN
25A PA READING              DTVPLN    DTVP0615     PLN
25A VA RICHMOND             BLCDT     20021204ABA  LIC
28A MD FREDERICK            BLEDT     20050302AEG  LIC
29A MD BALTIMORE            DTVPLN    DTVP0747     PLN
39A MD HAGERSTOWN           BMPCDT    20080528ABT  CP
23A WV ROMNEY               USERRECORD01           APP
 *Percent new DTV interference without proposal:      8.3  BPCT      20021203ACY
 *Percent new DTV interference with proposal:         8.3  BPCT      20021203ACY


Result key:      239
Scenario      175  Affected station       41
Before Analysis

Results for: 25N MD HAGERSTOWN           BPCT      20021203ACY  CP
                                  POPULATION   AREA (sq km)
   within Noise Limited Contour     1000087      20261.1
   not affected by terrain losses    668006      13837.0
   lost to NTSC IX                    54940        797.5
   lost to additional IX by ATV       32546        990.9
   lost to all IX                     87486       1788.4

 Potential Interfering Stations Included in above Scenario   175

24N MD BALTIMORE            BLCT      19860103KG   LIC
25N NY NEW YORK             BLET      19920220KG   LIC
26N DC WASHINGTON           BMLET     20031216AAB  LIC
32N DC WASHINGTON           BLET      19801107KE   LIC
21A VA FRONT ROYAL          DTVPLN    DTVP0461     PLN
24A PA ALTOONA              DTVPLN    DTVP0582     PLN
24A VA FAIRFAX              BMPEDT    20080609ACI  CP
```

```
25A PA PITTSBURGH           DTVPLN    DTVP0614     PLN
25A PA READING              DTVPLN    DTVP0615     PLN
25A VA RICHMOND             DTVPLN    DTVP0622     PLN
28A MD FREDERICK            BPEDT     20080620AHT  CP
29A MD BALTIMORE            DTVPLN    DTVP0747     PLN
39A DC WASHINGTON           DTVPLN    DTVP1082     PLN

After Analysis

Results for: 25N MD HAGERSTOWN           BPCT      20021203ACY  CP
                                   POPULATION   AREA (sq km)
   within Noise Limited Contour     1000087      20261.1
   not affected by terrain losses    668006      13837.0
   lost to NTSC IX                    54940        797.5
   lost to additional IX by ATV       32647       1004.7
   lost to all IX                     87587       1802.2

 Potential Interfering Stations Included in above Scenario   175

24N MD BALTIMORE            BLCT      19860103KG   LIC
25N NY NEW YORK             BLET      19920220KG   LIC
26N DC WASHINGTON           BMLET     20031216AAB  LIC
32N DC WASHINGTON           BLET      19801107KE   LIC
21A VA FRONT ROYAL          DTVPLN    DTVP0461     PLN
24A PA ALTOONA              DTVPLN    DTVP0582     PLN
24A VA FAIRFAX              BMPEDT    20080609ACI  CP
25A PA PITTSBURGH           DTVPLN    DTVP0614     PLN
25A PA READING              DTVPLN    DTVP0615     PLN
25A VA RICHMOND             DTVPLN    DTVP0622     PLN
28A MD FREDERICK            BPEDT     20080620AHT  CP
29A MD BALTIMORE            DTVPLN    DTVP0747     PLN
39A DC WASHINGTON           DTVPLN    DTVP1082     PLN
23A WV ROMNEY               USERRECORD01           APP
 *Percent new DTV interference without proposal:      8.7  BPCT      20021203ACY
 *Percent new DTV interference with proposal:         8.8  BPCT      20021203ACY


Result key:      240
Scenario      176  Affected station       41
Before Analysis

Results for: 25N MD HAGERSTOWN           BPCT      20021203ACY  CP
                                   POPULATION   AREA (sq km)
   within Noise Limited Contour     1000087      20261.1
   not affected by terrain losses    668006      13837.0
   lost to NTSC IX                    54940        797.5
   lost to additional IX by ATV       33727        998.8
   lost to all IX                     88667       1796.2

 Potential Interfering Stations Included in above Scenario   176

24N MD BALTIMORE            BLCT      19860103KG   LIC
25N NY NEW YORK             BLET      19920220KG   LIC
26N DC WASHINGTON           BMLET     20031216AAB  LIC
32N DC WASHINGTON           BLET      19801107KE   LIC
21A VA FRONT ROYAL          DTVPLN    DTVP0461     PLN
24A PA ALTOONA              DTVPLN    DTVP0582     PLN
24A VA FAIRFAX              BMPEDT    20080609ACI  CP
25A PA PITTSBURGH           DTVPLN    DTVP0614     PLN
25A PA READING              DTVPLN    DTVP0615     PLN
25A VA RICHMOND             DTVPLN    DTVP0622     PLN
28A MD FREDERICK            BPEDT     20080620AHT  CP
29A MD BALTIMORE            DTVPLN    DTVP0747     PLN
39A MD HAGERSTOWN           BMPCDT    20080528ABT  CP

After Analysis

Results for: 25N MD HAGERSTOWN           BPCT      20021203ACY  CP
                                   POPULATION   AREA (sq km)
```

```
   within Noise Limited Contour     1000087      20261.1
   not affected by terrain losses    668006      13837.0
   lost to NTSC IX                    54940        797.5
   lost to additional IX by ATV       33828       1012.6
   lost to all IX                     88768       1810.1

 Potential Interfering Stations Included in above Scenario   176

24N MD BALTIMORE            BLCT      19860103KG   LIC
25N NY NEW YORK             BLET      19920220KG   LIC
26N DC WASHINGTON           BMLET     20031216AAB  LIC
32N DC WASHINGTON           BLET      19801107KE   LIC
21A VA FRONT ROYAL          DTVPLN    DTVP0461     PLN
24A PA ALTOONA              DTVPLN    DTVP0582     PLN
24A VA FAIRFAX              BMPEDT    20080609ACI  CP
25A PA PITTSBURGH           DTVPLN    DTVP0614     PLN
25A PA READING              DTVPLN    DTVP0615     PLN
25A VA RICHMOND             DTVPLN    DTVP0622     PLN
28A MD FREDERICK            BPEDT     20080620AHT  CP
29A MD BALTIMORE            DTVPLN    DTVP0747     PLN
39A MD HAGERSTOWN           BMPCDT    20080528ABT  CP
23A WV ROMNEY               USERRECORD01           APP
 *Percent new DTV interference without proposal:      8.9  BPCT      20021203ACY
 *Percent new DTV interference with proposal:         8.9  BPCT      20021203ACY


Result key:      241
Scenario      177  Affected station       41
Before Analysis

Results for: 25N MD HAGERSTOWN           BPCT      20021203ACY  CP
                                   POPULATION   AREA (sq km)
   within Noise Limited Contour     1000087      20261.1
   not affected by terrain losses    668006      13837.0
   lost to NTSC IX                    54940        797.5
   lost to additional IX by ATV       32558        994.8
   lost to all IX                     87498       1792.3

 Potential Interfering Stations Included in above Scenario   177

24N MD BALTIMORE            BLCT      19860103KG   LIC
25N NY NEW YORK             BLET      19920220KG   LIC
26N DC WASHINGTON           BMLET     20031216AAB  LIC
32N DC WASHINGTON           BLET      19801107KE   LIC
21A VA FRONT ROYAL          DTVPLN    DTVP0461     PLN
24A PA ALTOONA              DTVPLN    DTVP0582     PLN
24A VA FAIRFAX              BMPEDT    20080609ACI  CP
25A PA PITTSBURGH           DTVPLN    DTVP0614     PLN
25A PA READING              DTVPLN    DTVP0615     PLN
25A VA RICHMOND             DTVPLN    DTVP0622     PLN
28A MD FREDERICK            DTVPLN    DTVP0713     PLN
29A MD BALTIMORE            DTVPLN    DTVP0747     PLN
39A DC WASHINGTON           DTVPLN    DTVP1082     PLN

After Analysis

Results for: 25N MD HAGERSTOWN           BPCT      20021203ACY  CP
                                   POPULATION   AREA (sq km)
   within Noise Limited Contour     1000087      20261.1
   not affected by terrain losses    668006      13837.0
   lost to NTSC IX                    54940        797.5
   lost to additional IX by ATV       32659       1008.7
   lost to all IX                     87599       1806.1

 Potential Interfering Stations Included in above Scenario   177

24N MD BALTIMORE            BLCT      19860103KG   LIC
25N NY NEW YORK             BLET      19920220KG   LIC
26N DC WASHINGTON           BMLET     20031216AAB  LIC
```

```
32N DC WASHINGTON           BLET      19801107KE   LIC
21A VA FRONT ROYAL          DTVPLN    DTVP0461     PLN
24A PA ALTOONA              DTVPLN    DTVP0582     PLN
24A VA FAIRFAX              BMPEDT    20080609ACI  CP
25A PA PITTSBURGH           DTVPLN    DTVP0614     PLN
25A PA READING              DTVPLN    DTVP0615     PLN
25A VA RICHMOND             DTVPLN    DTVP0622     PLN
28A MD FREDERICK            DTVPLN    DTVP0713     PLN
29A MD BALTIMORE            DTVPLN    DTVP0747     PLN
39A DC WASHINGTON           DTVPLN    DTVP1082     PLN
23A WV ROMNEY               USERRECORD01           APP
 *Percent new DTV interference without proposal:      8.7  BPCT      20021203ACY
 *Percent new DTV interference with proposal:         8.8  BPCT      20021203ACY


Result key:      242
Scenario      178  Affected station       41
Before Analysis

Results for: 25N MD HAGERSTOWN           BPCT      20021203ACY  CP
                                  POPULATION   AREA (sq km)
   within Noise Limited Contour     1000087      20261.1
   not affected by terrain losses    668006      13837.0
   lost to NTSC IX                    54940        797.5
   lost to additional IX by ATV       33739       1002.7
   lost to all IX                     88679       1800.2

 Potential Interfering Stations Included in above Scenario   178

24N MD BALTIMORE            BLCT      19860103KG   LIC
25N NY NEW YORK             BLET      19920220KG   LIC
26N DC WASHINGTON           BMLET     20031216AAB  LIC
32N DC WASHINGTON           BLET      19801107KE   LIC
21A VA FRONT ROYAL          DTVPLN    DTVP0461     PLN
24A PA ALTOONA              DTVPLN    DTVP0582     PLN
24A VA FAIRFAX              BMPEDT    20080609ACI  CP
25A PA PITTSBURGH           DTVPLN    DTVP0614     PLN
25A PA READING              DTVPLN    DTVP0615     PLN
25A VA RICHMOND             DTVPLN    DTVP0622     PLN
28A MD FREDERICK            DTVPLN    DTVP0713     PLN
29A MD BALTIMORE            DTVPLN    DTVP0747     PLN
39A MD HAGERSTOWN           BMPCDT    20080528ABT  CP

After Analysis

Results for: 25N MD HAGERSTOWN           BPCT      20021203ACY  CP
                                  POPULATION   AREA (sq km)
   within Noise Limited Contour     1000087      20261.1
   not affected by terrain losses    668006      13837.0
   lost to NTSC IX                    54940        797.5
   lost to additional IX by ATV       33840       1016.6
   lost to all IX                     88780       1814.0

 Potential Interfering Stations Included in above Scenario   178

24N MD BALTIMORE            BLCT      19860103KG   LIC
25N NY NEW YORK             BLET      19920220KG   LIC
26N DC WASHINGTON           BMLET     20031216AAB  LIC
32N DC WASHINGTON           BLET      19801107KE   LIC
21A VA FRONT ROYAL          DTVPLN    DTVP0461     PLN
24A PA ALTOONA              DTVPLN    DTVP0582     PLN
24A VA FAIRFAX              BMPEDT    20080609ACI  CP
25A PA PITTSBURGH           DTVPLN    DTVP0614     PLN
25A PA READING              DTVPLN    DTVP0615     PLN
25A VA RICHMOND             DTVPLN    DTVP0622     PLN
28A MD FREDERICK            DTVPLN    DTVP0713     PLN
29A MD BALTIMORE            DTVPLN    DTVP0747     PLN
39A MD HAGERSTOWN           BMPCDT    20080528ABT  CP
23A WV ROMNEY               USERRECORD01           APP
```

```
 *Percent new DTV interference without proposal:      8.9  BPCT      20021203ACY
 *Percent new DTV interference with proposal:         8.9  BPCT      20021203ACY


Result key:      243
Scenario      179  Affected station       41
Before Analysis

Results for: 25N MD HAGERSTOWN           BPCT      20021203ACY  CP
                                   POPULATION   AREA (sq km)
   within Noise Limited Contour     1000087      20261.1
   not affected by terrain losses    668006      13837.0
   lost to NTSC IX                    54940        797.5
   lost to additional IX by ATV       32546        990.9
   lost to all IX                     87486       1788.4

 Potential Interfering Stations Included in above Scenario   179

24N MD BALTIMORE            BLCT      19860103KG   LIC
25N NY NEW YORK             BLET      19920220KG   LIC
26N DC WASHINGTON           BMLET     20031216AAB  LIC
32N DC WASHINGTON           BLET      19801107KE   LIC
21A VA FRONT ROYAL          DTVPLN    DTVP0461     PLN
24A PA ALTOONA              DTVPLN    DTVP0582     PLN
24A VA FAIRFAX              BMPEDT    20080609ACI  CP
25A PA PITTSBURGH           DTVPLN    DTVP0614     PLN
25A PA READING              DTVPLN    DTVP0615     PLN
25A VA RICHMOND             DTVPLN    DTVP0622     PLN
28A MD FREDERICK            BLEDT     20050302AEG  LIC
29A MD BALTIMORE            DTVPLN    DTVP0747     PLN
39A DC WASHINGTON           DTVPLN    DTVP1082     PLN

After Analysis

Results for: 25N MD HAGERSTOWN           BPCT      20021203ACY  CP
                                   POPULATION   AREA (sq km)
   within Noise Limited Contour     1000087      20261.1
   not affected by terrain losses    668006      13837.0
   lost to NTSC IX                    54940        797.5
   lost to additional IX by ATV       32647       1004.7
   lost to all IX                     87587       1802.2

 Potential Interfering Stations Included in above Scenario   179

24N MD BALTIMORE            BLCT      19860103KG   LIC
25N NY NEW YORK             BLET      19920220KG   LIC
26N DC WASHINGTON           BMLET     20031216AAB  LIC
32N DC WASHINGTON           BLET      19801107KE   LIC
21A VA FRONT ROYAL          DTVPLN    DTVP0461     PLN
24A PA ALTOONA              DTVPLN    DTVP0582     PLN
24A VA FAIRFAX              BMPEDT    20080609ACI  CP
25A PA PITTSBURGH           DTVPLN    DTVP0614     PLN
25A PA READING              DTVPLN    DTVP0615     PLN
25A VA RICHMOND             DTVPLN    DTVP0622     PLN
28A MD FREDERICK            BLEDT     20050302AEG  LIC
29A MD BALTIMORE            DTVPLN    DTVP0747     PLN
39A DC WASHINGTON           DTVPLN    DTVP1082     PLN
23A WV ROMNEY               USERRECORD01           APP
 *Percent new DTV interference without proposal:      8.7  BPCT      20021203ACY
 *Percent new DTV interference with proposal:         8.8  BPCT      20021203ACY


Result key:      244
Scenario      180  Affected station       41
Before Analysis

Results for: 25N MD HAGERSTOWN           BPCT      20021203ACY  CP
                                   POPULATION   AREA (sq km)
   within Noise Limited Contour     1000087      20261.1
```

```
   not affected by terrain losses    668006      13837.0
   lost to NTSC IX                    54940        797.5
   lost to additional IX by ATV       33727        998.8
   lost to all IX                     88667       1796.2

 Potential Interfering Stations Included in above Scenario   180

24N MD BALTIMORE            BLCT      19860103KG   LIC
25N NY NEW YORK             BLET      19920220KG   LIC
26N DC WASHINGTON           BMLET     20031216AAB  LIC
32N DC WASHINGTON           BLET      19801107KE   LIC
21A VA FRONT ROYAL          DTVPLN    DTVP0461     PLN
24A PA ALTOONA              DTVPLN    DTVP0582     PLN
24A VA FAIRFAX              BMPEDT    20080609ACI  CP
25A PA PITTSBURGH           DTVPLN    DTVP0614     PLN
25A PA READING              DTVPLN    DTVP0615     PLN
25A VA RICHMOND             DTVPLN    DTVP0622     PLN
28A MD FREDERICK            BLEDT     20050302AEG  LIC
29A MD BALTIMORE            DTVPLN    DTVP0747     PLN
39A MD HAGERSTOWN           BMPCDT    20080528ABT  CP

After Analysis

Results for: 25N MD HAGERSTOWN           BPCT      20021203ACY  CP
                                  POPULATION   AREA (sq km)
   within Noise Limited Contour     1000087      20261.1
   not affected by terrain losses    668006      13837.0
   lost to NTSC IX                    54940        797.5
   lost to additional IX by ATV       33828       1012.6
   lost to all IX                     88768       1810.1

 Potential Interfering Stations Included in above Scenario   180

24N MD BALTIMORE            BLCT      19860103KG   LIC
25N NY NEW YORK             BLET      19920220KG   LIC
26N DC WASHINGTON           BMLET     20031216AAB  LIC
32N DC WASHINGTON           BLET      19801107KE   LIC
21A VA FRONT ROYAL          DTVPLN    DTVP0461     PLN
24A PA ALTOONA              DTVPLN    DTVP0582     PLN
24A VA FAIRFAX              BMPEDT    20080609ACI  CP
25A PA PITTSBURGH           DTVPLN    DTVP0614     PLN
25A PA READING              DTVPLN    DTVP0615     PLN
25A VA RICHMOND             DTVPLN    DTVP0622     PLN
28A MD FREDERICK            BLEDT     20050302AEG  LIC
29A MD BALTIMORE            DTVPLN    DTVP0747     PLN
39A MD HAGERSTOWN           BMPCDT    20080528ABT  CP
23A WV ROMNEY               USERRECORD01           APP
 *Percent new DTV interference without proposal:      8.9  BPCT      20021203ACY
 *Percent new DTV interference with proposal:         8.9  BPCT      20021203ACY


Result key:      245
Scenario      181  Affected station       41
Before Analysis

Results for: 25N MD HAGERSTOWN           BPCT      20021203ACY  CP
                                  POPULATION   AREA (sq km)
   within Noise Limited Contour     1000087      20261.1
   not affected by terrain losses    668006      13837.0
   lost to NTSC IX                    54940        797.5
   lost to additional IX by ATV       28659        796.5
   lost to all IX                     83599       1593.9

 Potential Interfering Stations Included in above Scenario   181

24N MD BALTIMORE            BLCT      19860103KG   LIC
25N NY NEW YORK             BLET      19920220KG   LIC
26N DC WASHINGTON           BMLET     20031216AAB  LIC
32N DC WASHINGTON           BLET      19801107KE   LIC
```

```
21A VA FRONT ROYAL          DTVPLN    DTVP0461     PLN
24A PA ALTOONA              DTVPLN    DTVP0582     PLN
24A VA FAIRFAX              BMPEDT    20080609ACI  CP
25A PA PITTSBURGH           DTVPLN    DTVP0614     PLN
25A PA READING              BPCDT     20040518AAZ  CP
25A VA RICHMOND             BLCDT     20021204ABA  LIC
28A MD FREDERICK            BPEDT     20080620AHT  CP
29A MD BALTIMORE            DTVPLN    DTVP0747     PLN
39A DC WASHINGTON           DTVPLN    DTVP1082     PLN

After Analysis

Results for: 25N MD HAGERSTOWN           BPCT      20021203ACY  CP
                                   POPULATION   AREA (sq km)
   within Noise Limited Contour     1000087      20261.1
   not affected by terrain losses    668006      13837.0
   lost to NTSC IX                    54940        797.5
   lost to additional IX by ATV       28678        806.3
   lost to all IX                     83618       1603.8

 Potential Interfering Stations Included in above Scenario   181

24N MD BALTIMORE            BLCT      19860103KG   LIC
25N NY NEW YORK             BLET      19920220KG   LIC
26N DC WASHINGTON           BMLET     20031216AAB  LIC
32N DC WASHINGTON           BLET      19801107KE   LIC
21A VA FRONT ROYAL          DTVPLN    DTVP0461     PLN
24A PA ALTOONA              DTVPLN    DTVP0582     PLN
24A VA FAIRFAX              BMPEDT    20080609ACI  CP
25A PA PITTSBURGH           DTVPLN    DTVP0614     PLN
25A PA READING              BPCDT     20040518AAZ  CP
25A VA RICHMOND             BLCDT     20021204ABA  LIC
28A MD FREDERICK            BPEDT     20080620AHT  CP
29A MD BALTIMORE            DTVPLN    DTVP0747     PLN
39A DC WASHINGTON           DTVPLN    DTVP1082     PLN
23A WV ROMNEY               USERRECORD01           APP
 *Percent new DTV interference without proposal:      8.4  BPCT      20021203ACY
 *Percent new DTV interference with proposal:         8.4  BPCT      20021203ACY


Result key:      246
Scenario      182  Affected station       41
Before Analysis

Results for: 25N MD HAGERSTOWN           BPCT      20021203ACY  CP
                                   POPULATION   AREA (sq km)
   within Noise Limited Contour     1000087      20261.1
   not affected by terrain losses    668006      13837.0
   lost to NTSC IX                    54940        797.5
   lost to additional IX by ATV       29840        804.4
   lost to all IX                     84780       1601.8

 Potential Interfering Stations Included in above Scenario   182

24N MD BALTIMORE            BLCT      19860103KG   LIC
25N NY NEW YORK             BLET      19920220KG   LIC
26N DC WASHINGTON           BMLET     20031216AAB  LIC
32N DC WASHINGTON           BLET      19801107KE   LIC
21A VA FRONT ROYAL          DTVPLN    DTVP0461     PLN
24A PA ALTOONA              DTVPLN    DTVP0582     PLN
24A VA FAIRFAX              BMPEDT    20080609ACI  CP
25A PA PITTSBURGH           DTVPLN    DTVP0614     PLN
25A PA READING              BPCDT     20040518AAZ  CP
25A VA RICHMOND             BLCDT     20021204ABA  LIC
28A MD FREDERICK            BPEDT     20080620AHT  CP
29A MD BALTIMORE            DTVPLN    DTVP0747     PLN
39A MD HAGERSTOWN           BMPCDT    20080528ABT  CP

After Analysis
```

```
Results for: 25N MD HAGERSTOWN           BPCT      20021203ACY  CP
                                   POPULATION   AREA (sq km)
   within Noise Limited Contour     1000087      20261.1
   not affected by terrain losses    668006      13837.0
   lost to NTSC IX                    54940        797.5
   lost to additional IX by ATV       29859        814.2
   lost to all IX                     84799       1611.7

 Potential Interfering Stations Included in above Scenario   182

24N MD BALTIMORE            BLCT      19860103KG   LIC
25N NY NEW YORK             BLET      19920220KG   LIC
26N DC WASHINGTON           BMLET     20031216AAB  LIC
32N DC WASHINGTON           BLET      19801107KE   LIC
21A VA FRONT ROYAL          DTVPLN    DTVP0461     PLN
24A PA ALTOONA              DTVPLN    DTVP0582     PLN
24A VA FAIRFAX              BMPEDT    20080609ACI  CP
25A PA PITTSBURGH           DTVPLN    DTVP0614     PLN
25A PA READING              BPCDT     20040518AAZ  CP
25A VA RICHMOND             BLCDT     20021204ABA  LIC
28A MD FREDERICK            BPEDT     20080620AHT  CP
29A MD BALTIMORE            DTVPLN    DTVP0747     PLN
39A MD HAGERSTOWN           BMPCDT    20080528ABT  CP
23A WV ROMNEY               USERRECORD01           APP
 *Percent new DTV interference without proposal:      8.5  BPCT      20021203ACY
 *Percent new DTV interference with proposal:         8.5  BPCT      20021203ACY


Result key:      247
Scenario      183  Affected station       41
Before Analysis

Results for: 25N MD HAGERSTOWN           BPCT      20021203ACY  CP
                                   POPULATION   AREA (sq km)
   within Noise Limited Contour     1000087      20261.1
   not affected by terrain losses    668006      13837.0
   lost to NTSC IX                    54940        797.5
   lost to additional IX by ATV       28665        801.4
   lost to all IX                     83605       1598.9

 Potential Interfering Stations Included in above Scenario   183

24N MD BALTIMORE            BLCT      19860103KG   LIC
25N NY NEW YORK             BLET      19920220KG   LIC
26N DC WASHINGTON           BMLET     20031216AAB  LIC
32N DC WASHINGTON           BLET      19801107KE   LIC
21A VA FRONT ROYAL          DTVPLN    DTVP0461     PLN
24A PA ALTOONA              DTVPLN    DTVP0582     PLN
24A VA FAIRFAX              BMPEDT    20080609ACI  CP
25A PA PITTSBURGH           DTVPLN    DTVP0614     PLN
25A PA READING              BPCDT     20040518AAZ  CP
25A VA RICHMOND             BLCDT     20021204ABA  LIC
28A MD FREDERICK            DTVPLN    DTVP0713     PLN
29A MD BALTIMORE            DTVPLN    DTVP0747     PLN
39A DC WASHINGTON           DTVPLN    DTVP1082     PLN

After Analysis

Results for: 25N MD HAGERSTOWN           BPCT      20021203ACY  CP
                                   POPULATION   AREA (sq km)
   within Noise Limited Contour     1000087      20261.1
   not affected by terrain losses    668006      13837.0
   lost to NTSC IX                    54940        797.5
   lost to additional IX by ATV       28684        811.3
   lost to all IX                     83624       1608.7

 Potential Interfering Stations Included in above Scenario   183
```

```
24N MD BALTIMORE            BLCT      19860103KG   LIC
25N NY NEW YORK             BLET      19920220KG   LIC
26N DC WASHINGTON           BMLET     20031216AAB  LIC
32N DC WASHINGTON           BLET      19801107KE   LIC
21A VA FRONT ROYAL          DTVPLN    DTVP0461     PLN
24A PA ALTOONA              DTVPLN    DTVP0582     PLN
24A VA FAIRFAX              BMPEDT    20080609ACI  CP
25A PA PITTSBURGH           DTVPLN    DTVP0614     PLN
25A PA READING              BPCDT     20040518AAZ  CP
25A VA RICHMOND             BLCDT     20021204ABA  LIC
28A MD FREDERICK            DTVPLN    DTVP0713     PLN
29A MD BALTIMORE            DTVPLN    DTVP0747     PLN
39A DC WASHINGTON           DTVPLN    DTVP1082     PLN
23A WV ROMNEY               USERRECORD01           APP
 *Percent new DTV interference without proposal:      8.4  BPCT      20021203ACY
 *Percent new DTV interference with proposal:         8.4  BPCT      20021203ACY


Result key:      248
Scenario      184  Affected station       41
Before Analysis

Results for: 25N MD HAGERSTOWN           BPCT      20021203ACY  CP
                                   POPULATION   AREA (sq km)
   within Noise Limited Contour     1000087      20261.1
   not affected by terrain losses    668006      13837.0
   lost to NTSC IX                    54940        797.5
   lost to additional IX by ATV       29846        809.3
   lost to all IX                     84786       1606.8

 Potential Interfering Stations Included in above Scenario   184

24N MD BALTIMORE            BLCT      19860103KG   LIC
25N NY NEW YORK             BLET      19920220KG   LIC
26N DC WASHINGTON           BMLET     20031216AAB  LIC
32N DC WASHINGTON           BLET      19801107KE   LIC
21A VA FRONT ROYAL          DTVPLN    DTVP0461     PLN
24A PA ALTOONA              DTVPLN    DTVP0582     PLN
24A VA FAIRFAX              BMPEDT    20080609ACI  CP
25A PA PITTSBURGH           DTVPLN    DTVP0614     PLN
25A PA READING              BPCDT     20040518AAZ  CP
25A VA RICHMOND             BLCDT     20021204ABA  LIC
28A MD FREDERICK            DTVPLN    DTVP0713     PLN
29A MD BALTIMORE            DTVPLN    DTVP0747     PLN
39A MD HAGERSTOWN           BMPCDT    20080528ABT  CP

After Analysis

Results for: 25N MD HAGERSTOWN           BPCT      20021203ACY  CP
                                   POPULATION   AREA (sq km)
   within Noise Limited Contour     1000087      20261.1
   not affected by terrain losses    668006      13837.0
   lost to NTSC IX                    54940        797.5
   lost to additional IX by ATV       29865        819.2
   lost to all IX                     84805       1616.6

 Potential Interfering Stations Included in above Scenario   184

24N MD BALTIMORE            BLCT      19860103KG   LIC
25N NY NEW YORK             BLET      19920220KG   LIC
26N DC WASHINGTON           BMLET     20031216AAB  LIC
32N DC WASHINGTON           BLET      19801107KE   LIC
21A VA FRONT ROYAL          DTVPLN    DTVP0461     PLN
24A PA ALTOONA              DTVPLN    DTVP0582     PLN
24A VA FAIRFAX              BMPEDT    20080609ACI  CP
25A PA PITTSBURGH           DTVPLN    DTVP0614     PLN
25A PA READING              BPCDT     20040518AAZ  CP
25A VA RICHMOND             BLCDT     20021204ABA  LIC
28A MD FREDERICK            DTVPLN    DTVP0713     PLN
```

```
29A MD BALTIMORE            DTVPLN    DTVP0747     PLN
39A MD HAGERSTOWN           BMPCDT    20080528ABT  CP
23A WV ROMNEY               USERRECORD01           APP
 *Percent new DTV interference without proposal:      8.5  BPCT      20021203ACY
 *Percent new DTV interference with proposal:         8.5  BPCT      20021203ACY


Result key:      249
Scenario      185  Affected station       41
Before Analysis

Results for: 25N MD HAGERSTOWN           BPCT      20021203ACY  CP
                                   POPULATION   AREA (sq km)
   within Noise Limited Contour     1000087      20261.1
   not affected by terrain losses    668006      13837.0
   lost to NTSC IX                    54940        797.5
   lost to additional IX by ATV       28659        796.5
   lost to all IX                     83599       1593.9

 Potential Interfering Stations Included in above Scenario   185

24N MD BALTIMORE            BLCT      19860103KG   LIC
25N NY NEW YORK             BLET      19920220KG   LIC
26N DC WASHINGTON           BMLET     20031216AAB  LIC
32N DC WASHINGTON           BLET      19801107KE   LIC
21A VA FRONT ROYAL          DTVPLN    DTVP0461     PLN
24A PA ALTOONA              DTVPLN    DTVP0582     PLN
24A VA FAIRFAX              BMPEDT    20080609ACI  CP
25A PA PITTSBURGH           DTVPLN    DTVP0614     PLN
25A PA READING              BPCDT     20040518AAZ  CP
25A VA RICHMOND             BLCDT     20021204ABA  LIC
28A MD FREDERICK            BLEDT     20050302AEG  LIC
29A MD BALTIMORE            DTVPLN    DTVP0747     PLN
39A DC WASHINGTON           DTVPLN    DTVP1082     PLN

After Analysis

Results for: 25N MD HAGERSTOWN           BPCT      20021203ACY  CP
                                   POPULATION   AREA (sq km)
   within Noise Limited Contour     1000087      20261.1
   not affected by terrain losses    668006      13837.0
   lost to NTSC IX                    54940        797.5
   lost to additional IX by ATV       28678        806.3
   lost to all IX                     83618       1603.8

 Potential Interfering Stations Included in above Scenario   185

24N MD BALTIMORE            BLCT      19860103KG   LIC
25N NY NEW YORK             BLET      19920220KG   LIC
26N DC WASHINGTON           BMLET     20031216AAB  LIC
32N DC WASHINGTON           BLET      19801107KE   LIC
21A VA FRONT ROYAL          DTVPLN    DTVP0461     PLN
24A PA ALTOONA              DTVPLN    DTVP0582     PLN
24A VA FAIRFAX              BMPEDT    20080609ACI  CP
25A PA PITTSBURGH           DTVPLN    DTVP0614     PLN
25A PA READING              BPCDT     20040518AAZ  CP
25A VA RICHMOND             BLCDT     20021204ABA  LIC
28A MD FREDERICK            BLEDT     20050302AEG  LIC
29A MD BALTIMORE            DTVPLN    DTVP0747     PLN
39A DC WASHINGTON           DTVPLN    DTVP1082     PLN
23A WV ROMNEY               USERRECORD01           APP
 *Percent new DTV interference without proposal:      8.4  BPCT      20021203ACY
 *Percent new DTV interference with proposal:         8.4  BPCT      20021203ACY


Result key:      250
Scenario      186  Affected station       41
Before Analysis
```

```
Results for: 25N MD HAGERSTOWN           BPCT      20021203ACY  CP
                                   POPULATION   AREA (sq km)
   within Noise Limited Contour     1000087      20261.1
   not affected by terrain losses    668006      13837.0
   lost to NTSC IX                    54940        797.5
   lost to additional IX by ATV       29840        804.4
   lost to all IX                     84780       1601.8

 Potential Interfering Stations Included in above Scenario   186

24N MD BALTIMORE            BLCT      19860103KG   LIC
25N NY NEW YORK             BLET      19920220KG   LIC
26N DC WASHINGTON           BMLET     20031216AAB  LIC
32N DC WASHINGTON           BLET      19801107KE   LIC
21A VA FRONT ROYAL          DTVPLN    DTVP0461     PLN
24A PA ALTOONA              DTVPLN    DTVP0582     PLN
24A VA FAIRFAX              BMPEDT    20080609ACI  CP
25A PA PITTSBURGH           DTVPLN    DTVP0614     PLN
25A PA READING              BPCDT     20040518AAZ  CP
25A VA RICHMOND             BLCDT     20021204ABA  LIC
28A MD FREDERICK            BLEDT     20050302AEG  LIC
29A MD BALTIMORE            DTVPLN    DTVP0747     PLN
39A MD HAGERSTOWN           BMPCDT    20080528ABT  CP

After Analysis

Results for: 25N MD HAGERSTOWN           BPCT      20021203ACY  CP
                                   POPULATION   AREA (sq km)
   within Noise Limited Contour     1000087      20261.1
   not affected by terrain losses    668006      13837.0
   lost to NTSC IX                    54940        797.5
   lost to additional IX by ATV       29859        814.2
   lost to all IX                     84799       1611.7

 Potential Interfering Stations Included in above Scenario   186

24N MD BALTIMORE            BLCT      19860103KG   LIC
25N NY NEW YORK             BLET      19920220KG   LIC
26N DC WASHINGTON           BMLET     20031216AAB  LIC
32N DC WASHINGTON           BLET      19801107KE   LIC
21A VA FRONT ROYAL          DTVPLN    DTVP0461     PLN
24A PA ALTOONA              DTVPLN    DTVP0582     PLN
24A VA FAIRFAX              BMPEDT    20080609ACI  CP
25A PA PITTSBURGH           DTVPLN    DTVP0614     PLN
25A PA READING              BPCDT     20040518AAZ  CP
25A VA RICHMOND             BLCDT     20021204ABA  LIC
28A MD FREDERICK            BLEDT     20050302AEG  LIC
29A MD BALTIMORE            DTVPLN    DTVP0747     PLN
39A MD HAGERSTOWN           BMPCDT    20080528ABT  CP
23A WV ROMNEY               USERRECORD01           APP
 *Percent new DTV interference without proposal:      8.5  BPCT      20021203ACY
 *Percent new DTV interference with proposal:         8.5  BPCT      20021203ACY


Result key:      251
Scenario      187  Affected station       41
Before Analysis

Results for: 25N MD HAGERSTOWN           BPCT      20021203ACY  CP
                                   POPULATION   AREA (sq km)
   within Noise Limited Contour     1000087      20261.1
   not affected by terrain losses    668006      13837.0
   lost to NTSC IX                    54940        797.5
   lost to additional IX by ATV       34161       1030.4
   lost to all IX                     89101       1827.8

 Potential Interfering Stations Included in above Scenario   187

24N MD BALTIMORE            BLCT      19860103KG   LIC
```

```
25N NY NEW YORK             BLET      19920220KG   LIC
26N DC WASHINGTON           BMLET     20031216AAB  LIC
32N DC WASHINGTON           BLET      19801107KE   LIC
21A VA FRONT ROYAL          DTVPLN    DTVP0461     PLN
24A PA ALTOONA              DTVPLN    DTVP0582     PLN
24A VA FAIRFAX              BMPEDT    20080609ACI  CP
25A PA PITTSBURGH           DTVPLN    DTVP0614     PLN
25A PA READING              BPCDT     20040518AAZ  CP
25A VA RICHMOND             DTVPLN    DTVP0622     PLN
28A MD FREDERICK            BPEDT     20080620AHT  CP
29A MD BALTIMORE            DTVPLN    DTVP0747     PLN
39A DC WASHINGTON           DTVPLN    DTVP1082     PLN

After Analysis

Results for: 25N MD HAGERSTOWN           BPCT      20021203ACY  CP
                                   POPULATION   AREA (sq km)
   within Noise Limited Contour     1000087      20261.1
   not affected by terrain losses    668006      13837.0
   lost to NTSC IX                    54940        797.5
   lost to additional IX by ATV       34180       1040.2
   lost to all IX                     89120       1837.7

 Potential Interfering Stations Included in above Scenario   187

24N MD BALTIMORE            BLCT      19860103KG   LIC
25N NY NEW YORK             BLET      19920220KG   LIC
26N DC WASHINGTON           BMLET     20031216AAB  LIC
32N DC WASHINGTON           BLET      19801107KE   LIC
21A VA FRONT ROYAL          DTVPLN    DTVP0461     PLN
24A PA ALTOONA              DTVPLN    DTVP0582     PLN
24A VA FAIRFAX              BMPEDT    20080609ACI  CP
25A PA PITTSBURGH           DTVPLN    DTVP0614     PLN
25A PA READING              BPCDT     20040518AAZ  CP
25A VA RICHMOND             DTVPLN    DTVP0622     PLN
28A MD FREDERICK            BPEDT     20080620AHT  CP
29A MD BALTIMORE            DTVPLN    DTVP0747     PLN
39A DC WASHINGTON           DTVPLN    DTVP1082     PLN
23A WV ROMNEY               USERRECORD01           APP
 *Percent new DTV interference without proposal:      8.9  BPCT      20021203ACY
 *Percent new DTV interference with proposal:         8.9  BPCT      20021203ACY


Result key:      252
Scenario      188  Affected station       41
Before Analysis

Results for: 25N MD HAGERSTOWN           BPCT      20021203ACY  CP
                                   POPULATION   AREA (sq km)
   within Noise Limited Contour     1000087      20261.1
   not affected by terrain losses    668006      13837.0
   lost to NTSC IX                    54940        797.5
   lost to additional IX by ATV       35342       1038.3
   lost to all IX                     90282       1835.7

 Potential Interfering Stations Included in above Scenario   188

24N MD BALTIMORE            BLCT      19860103KG   LIC
25N NY NEW YORK             BLET      19920220KG   LIC
26N DC WASHINGTON           BMLET     20031216AAB  LIC
32N DC WASHINGTON           BLET      19801107KE   LIC
21A VA FRONT ROYAL          DTVPLN    DTVP0461     PLN
24A PA ALTOONA              DTVPLN    DTVP0582     PLN
24A VA FAIRFAX              BMPEDT    20080609ACI  CP
25A PA PITTSBURGH           DTVPLN    DTVP0614     PLN
25A PA READING              BPCDT     20040518AAZ  CP
25A VA RICHMOND             DTVPLN    DTVP0622     PLN
28A MD FREDERICK            BPEDT     20080620AHT  CP
29A MD BALTIMORE            DTVPLN    DTVP0747     PLN
```

```
39A MD HAGERSTOWN           BMPCDT    20080528ABT  CP

After Analysis

Results for: 25N MD HAGERSTOWN           BPCT      20021203ACY  CP
                                   POPULATION   AREA (sq km)
   within Noise Limited Contour     1000087      20261.1
   not affected by terrain losses    668006      13837.0
   lost to NTSC IX                    54940        797.5
   lost to additional IX by ATV       35361       1048.1
   lost to all IX                     90301       1845.6

 Potential Interfering Stations Included in above Scenario   188

24N MD BALTIMORE            BLCT      19860103KG   LIC
25N NY NEW YORK             BLET      19920220KG   LIC
26N DC WASHINGTON           BMLET     20031216AAB  LIC
32N DC WASHINGTON           BLET      19801107KE   LIC
21A VA FRONT ROYAL          DTVPLN    DTVP0461     PLN
24A PA ALTOONA              DTVPLN    DTVP0582     PLN
24A VA FAIRFAX              BMPEDT    20080609ACI  CP
25A PA PITTSBURGH           DTVPLN    DTVP0614     PLN
25A PA READING              BPCDT     20040518AAZ  CP
25A VA RICHMOND             DTVPLN    DTVP0622     PLN
28A MD FREDERICK            BPEDT     20080620AHT  CP
29A MD BALTIMORE            DTVPLN    DTVP0747     PLN
39A MD HAGERSTOWN           BMPCDT    20080528ABT  CP
23A WV ROMNEY               USERRECORD01           APP
 *Percent new DTV interference without proposal:      9.0  BPCT      20021203ACY
 *Percent new DTV interference with proposal:         9.0  BPCT      20021203ACY


Result key:      253
Scenario      189  Affected station       41
Before Analysis

Results for: 25N MD HAGERSTOWN           BPCT      20021203ACY  CP
                                   POPULATION   AREA (sq km)
   within Noise Limited Contour     1000087      20261.1
   not affected by terrain losses    668006      13837.0
   lost to NTSC IX                    54940        797.5
   lost to additional IX by ATV       34173       1034.3
   lost to all IX                     89113       1831.8

 Potential Interfering Stations Included in above Scenario   189

24N MD BALTIMORE            BLCT      19860103KG   LIC
25N NY NEW YORK             BLET      19920220KG   LIC
26N DC WASHINGTON           BMLET     20031216AAB  LIC
32N DC WASHINGTON           BLET      19801107KE   LIC
21A VA FRONT ROYAL          DTVPLN    DTVP0461     PLN
24A PA ALTOONA              DTVPLN    DTVP0582     PLN
24A VA FAIRFAX              BMPEDT    20080609ACI  CP
25A PA PITTSBURGH           DTVPLN    DTVP0614     PLN
25A PA READING              BPCDT     20040518AAZ  CP
25A VA RICHMOND             DTVPLN    DTVP0622     PLN
28A MD FREDERICK            DTVPLN    DTVP0713     PLN
29A MD BALTIMORE            DTVPLN    DTVP0747     PLN
39A DC WASHINGTON           DTVPLN    DTVP1082     PLN

After Analysis

Results for: 25N MD HAGERSTOWN           BPCT      20021203ACY  CP
                                   POPULATION   AREA (sq km)
   within Noise Limited Contour     1000087      20261.1
   not affected by terrain losses    668006      13837.0
   lost to NTSC IX                    54940        797.5
   lost to additional IX by ATV       34192       1044.2
   lost to all IX                     89132       1841.6
```

```
 Potential Interfering Stations Included in above Scenario   189

24N MD BALTIMORE            BLCT      19860103KG   LIC
25N NY NEW YORK             BLET      19920220KG   LIC
26N DC WASHINGTON           BMLET     20031216AAB  LIC
32N DC WASHINGTON           BLET      19801107KE   LIC
21A VA FRONT ROYAL          DTVPLN    DTVP0461     PLN
24A PA ALTOONA              DTVPLN    DTVP0582     PLN
24A VA FAIRFAX              BMPEDT    20080609ACI  CP
25A PA PITTSBURGH           DTVPLN    DTVP0614     PLN
25A PA READING              BPCDT     20040518AAZ  CP
25A VA RICHMOND             DTVPLN    DTVP0622     PLN
28A MD FREDERICK            DTVPLN    DTVP0713     PLN
29A MD BALTIMORE            DTVPLN    DTVP0747     PLN
39A DC WASHINGTON           DTVPLN    DTVP1082     PLN
23A WV ROMNEY               USERRECORD01           APP
 *Percent new DTV interference without proposal:      8.9  BPCT      20021203ACY
 *Percent new DTV interference with proposal:         8.9  BPCT      20021203ACY


Result key:      254
Scenario      190  Affected station       41
Before Analysis

Results for: 25N MD HAGERSTOWN           BPCT      20021203ACY  CP
                                   POPULATION   AREA (sq km)
   within Noise Limited Contour     1000087      20261.1
   not affected by terrain losses    668006      13837.0
   lost to NTSC IX                    54940        797.5
   lost to additional IX by ATV       35354       1042.2
   lost to all IX                     90294       1839.7

 Potential Interfering Stations Included in above Scenario   190

24N MD BALTIMORE            BLCT      19860103KG   LIC
25N NY NEW YORK             BLET      19920220KG   LIC
26N DC WASHINGTON           BMLET     20031216AAB  LIC
32N DC WASHINGTON           BLET      19801107KE   LIC
21A VA FRONT ROYAL          DTVPLN    DTVP0461     PLN
24A PA ALTOONA              DTVPLN    DTVP0582     PLN
24A VA FAIRFAX              BMPEDT    20080609ACI  CP
25A PA PITTSBURGH           DTVPLN    DTVP0614     PLN
25A PA READING              BPCDT     20040518AAZ  CP
25A VA RICHMOND             DTVPLN    DTVP0622     PLN
28A MD FREDERICK            DTVPLN    DTVP0713     PLN
29A MD BALTIMORE            DTVPLN    DTVP0747     PLN
39A MD HAGERSTOWN           BMPCDT    20080528ABT  CP

After Analysis

Results for: 25N MD HAGERSTOWN           BPCT      20021203ACY  CP
                                   POPULATION   AREA (sq km)
   within Noise Limited Contour     1000087      20261.1
   not affected by terrain losses    668006      13837.0
   lost to NTSC IX                    54940        797.5
   lost to additional IX by ATV       35373       1052.1
   lost to all IX                     90313       1849.5

 Potential Interfering Stations Included in above Scenario   190

24N MD BALTIMORE            BLCT      19860103KG   LIC
25N NY NEW YORK             BLET      19920220KG   LIC
26N DC WASHINGTON           BMLET     20031216AAB  LIC
32N DC WASHINGTON           BLET      19801107KE   LIC
21A VA FRONT ROYAL          DTVPLN    DTVP0461     PLN
24A PA ALTOONA              DTVPLN    DTVP0582     PLN
24A VA FAIRFAX              BMPEDT    20080609ACI  CP
25A PA PITTSBURGH           DTVPLN    DTVP0614     PLN
```

```
25A PA READING              BPCDT     20040518AAZ  CP
25A VA RICHMOND             DTVPLN    DTVP0622     PLN
28A MD FREDERICK            DTVPLN    DTVP0713     PLN
29A MD BALTIMORE            DTVPLN    DTVP0747     PLN
39A MD HAGERSTOWN           BMPCDT    20080528ABT  CP
23A WV ROMNEY               USERRECORD01           APP
 *Percent new DTV interference without proposal:      9.0  BPCT      20021203ACY
 *Percent new DTV interference with proposal:         9.0  BPCT      20021203ACY


Result key:      255
Scenario      191  Affected station       41
Before Analysis

Results for: 25N MD HAGERSTOWN           BPCT      20021203ACY  CP
                                   POPULATION   AREA (sq km)
   within Noise Limited Contour     1000087      20261.1
   not affected by terrain losses    668006      13837.0
   lost to NTSC IX                    54940        797.5
   lost to additional IX by ATV       34161       1030.4
   lost to all IX                     89101       1827.8

 Potential Interfering Stations Included in above Scenario   191

24N MD BALTIMORE            BLCT      19860103KG   LIC
25N NY NEW YORK             BLET      19920220KG   LIC
26N DC WASHINGTON           BMLET     20031216AAB  LIC
32N DC WASHINGTON           BLET      19801107KE   LIC
21A VA FRONT ROYAL          DTVPLN    DTVP0461     PLN
24A PA ALTOONA              DTVPLN    DTVP0582     PLN
24A VA FAIRFAX              BMPEDT    20080609ACI  CP
25A PA PITTSBURGH           DTVPLN    DTVP0614     PLN
25A PA READING              BPCDT     20040518AAZ  CP
25A VA RICHMOND             DTVPLN    DTVP0622     PLN
28A MD FREDERICK            BLEDT     20050302AEG  LIC
29A MD BALTIMORE            DTVPLN    DTVP0747     PLN
39A DC WASHINGTON           DTVPLN    DTVP1082     PLN

After Analysis

Results for: 25N MD HAGERSTOWN           BPCT      20021203ACY  CP
                                   POPULATION   AREA (sq km)
   within Noise Limited Contour     1000087      20261.1
   not affected by terrain losses    668006      13837.0
   lost to NTSC IX                    54940        797.5
   lost to additional IX by ATV       34180       1040.2
   lost to all IX                     89120       1837.7

 Potential Interfering Stations Included in above Scenario   191

24N MD BALTIMORE            BLCT      19860103KG   LIC
25N NY NEW YORK             BLET      19920220KG   LIC
26N DC WASHINGTON           BMLET     20031216AAB  LIC
32N DC WASHINGTON           BLET      19801107KE   LIC
21A VA FRONT ROYAL          DTVPLN    DTVP0461     PLN
24A PA ALTOONA              DTVPLN    DTVP0582     PLN
24A VA FAIRFAX              BMPEDT    20080609ACI  CP
25A PA PITTSBURGH           DTVPLN    DTVP0614     PLN
25A PA READING              BPCDT     20040518AAZ  CP
25A VA RICHMOND             DTVPLN    DTVP0622     PLN
28A MD FREDERICK            BLEDT     20050302AEG  LIC
29A MD BALTIMORE            DTVPLN    DTVP0747     PLN
39A DC WASHINGTON           DTVPLN    DTVP1082     PLN
23A WV ROMNEY               USERRECORD01           APP
 *Percent new DTV interference without proposal:      8.9  BPCT      20021203ACY
 *Percent new DTV interference with proposal:         8.9  BPCT      20021203ACY


Result key:      256
```

```
Scenario      192  Affected station       41
Before Analysis

Results for: 25N MD HAGERSTOWN           BPCT      20021203ACY  CP
                                   POPULATION   AREA (sq km)
   within Noise Limited Contour     1000087      20261.1
   not affected by terrain losses    668006      13837.0
   lost to NTSC IX                    54940        797.5
   lost to additional IX by ATV       35342       1038.3
   lost to all IX                     90282       1835.7

 Potential Interfering Stations Included in above Scenario   192

24N MD BALTIMORE            BLCT      19860103KG   LIC
25N NY NEW YORK             BLET      19920220KG   LIC
26N DC WASHINGTON           BMLET     20031216AAB  LIC
32N DC WASHINGTON           BLET      19801107KE   LIC
21A VA FRONT ROYAL          DTVPLN    DTVP0461     PLN
24A PA ALTOONA              DTVPLN    DTVP0582     PLN
24A VA FAIRFAX              BMPEDT    20080609ACI  CP
25A PA PITTSBURGH           DTVPLN    DTVP0614     PLN
25A PA READING              BPCDT     20040518AAZ  CP
25A VA RICHMOND             DTVPLN    DTVP0622     PLN
28A MD FREDERICK            BLEDT     20050302AEG  LIC
29A MD BALTIMORE            DTVPLN    DTVP0747     PLN
39A MD HAGERSTOWN           BMPCDT    20080528ABT  CP

After Analysis

Results for: 25N MD HAGERSTOWN           BPCT      20021203ACY  CP
                                   POPULATION   AREA (sq km)
   within Noise Limited Contour     1000087      20261.1
   not affected by terrain losses    668006      13837.0
   lost to NTSC IX                    54940        797.5
   lost to additional IX by ATV       35361       1048.1
   lost to all IX                     90301       1845.6

 Potential Interfering Stations Included in above Scenario   192

24N MD BALTIMORE            BLCT      19860103KG   LIC
25N NY NEW YORK             BLET      19920220KG   LIC
26N DC WASHINGTON           BMLET     20031216AAB  LIC
32N DC WASHINGTON           BLET      19801107KE   LIC
21A VA FRONT ROYAL          DTVPLN    DTVP0461     PLN
24A PA ALTOONA              DTVPLN    DTVP0582     PLN
24A VA FAIRFAX              BMPEDT    20080609ACI  CP
25A PA PITTSBURGH           DTVPLN    DTVP0614     PLN
25A PA READING              BPCDT     20040518AAZ  CP
25A VA RICHMOND             DTVPLN    DTVP0622     PLN
28A MD FREDERICK            BLEDT     20050302AEG  LIC
29A MD BALTIMORE            DTVPLN    DTVP0747     PLN
39A MD HAGERSTOWN           BMPCDT    20080528ABT  CP
23A WV ROMNEY               USERRECORD01           APP
 *Percent new DTV interference without proposal:      9.0  BPCT      20021203ACY
 *Percent new DTV interference with proposal:         9.0  BPCT      20021203ACY


Result key:      257
Scenario      193  Affected station       41
Before Analysis

Results for: 25N MD HAGERSTOWN           BPCT      20021203ACY  CP
                                   POPULATION   AREA (sq km)
   within Noise Limited Contour     1000087      20261.1
   not affected by terrain losses    668006      13837.0
   lost to NTSC IX                    54940        797.5
   lost to additional IX by ATV       27146        805.4
   lost to all IX                     82086       1602.8
```

```
 Potential Interfering Stations Included in above Scenario   193

24N MD BALTIMORE            BLCT      19860103KG   LIC
25N NY NEW YORK             BLET      19920220KG   LIC
26N DC WASHINGTON           BMLET     20031216AAB  LIC
32N DC WASHINGTON           BLET      19801107KE   LIC
21A VA FRONT ROYAL          BLEDT     20021220ADZ  LIC
24A PA ALTOONA              BLCDT     20050603ACF  LIC
24A VA FAIRFAX              BMPEDT    20080609ACI  CP
25A PA PITTSBURGH           BLCDT     20041004ACS  LIC
25A PA READING              DTVPLN    DTVP0615     PLN
25A VA RICHMOND             BLCDT     20021204ABA  LIC
28A MD FREDERICK            BPEDT     20080620AHT  CP
29A MD BALTIMORE            DTVPLN    DTVP0747     PLN
39A DC WASHINGTON           DTVPLN    DTVP1082     PLN

After Analysis

Results for: 25N MD HAGERSTOWN           BPCT      20021203ACY  CP
                                  POPULATION   AREA (sq km)
   within Noise Limited Contour     1000087      20261.1
   not affected by terrain losses    668006      13837.0
   lost to NTSC IX                    54940        797.5
   lost to additional IX by ATV       27247        819.2
   lost to all IX                     82187       1616.6

 Potential Interfering Stations Included in above Scenario   193

24N MD BALTIMORE            BLCT      19860103KG   LIC
25N NY NEW YORK             BLET      19920220KG   LIC
26N DC WASHINGTON           BMLET     20031216AAB  LIC
32N DC WASHINGTON           BLET      19801107KE   LIC
21A VA FRONT ROYAL          BLEDT     20021220ADZ  LIC
24A PA ALTOONA              BLCDT     20050603ACF  LIC
24A VA FAIRFAX              BMPEDT    20080609ACI  CP
25A PA PITTSBURGH           BLCDT     20041004ACS  LIC
25A PA READING              DTVPLN    DTVP0615     PLN
25A VA RICHMOND             BLCDT     20021204ABA  LIC
28A MD FREDERICK            BPEDT     20080620AHT  CP
29A MD BALTIMORE            DTVPLN    DTVP0747     PLN
39A DC WASHINGTON           DTVPLN    DTVP1082     PLN
23A WV ROMNEY               USERRECORD01           APP
 *Percent new DTV interference without proposal:      8.2  BPCT      20021203ACY
 *Percent new DTV interference with proposal:         8.2  BPCT      20021203ACY


Result key:      258
Scenario      194  Affected station       41
Before Analysis

Results for: 25N MD HAGERSTOWN           BPCT      20021203ACY  CP
                                  POPULATION   AREA (sq km)
   within Noise Limited Contour     1000087      20261.1
   not affected by terrain losses    668006      13837.0
   lost to NTSC IX                    54940        797.5
   lost to additional IX by ATV       28327        813.2
   lost to all IX                     83267       1610.7

 Potential Interfering Stations Included in above Scenario   194

24N MD BALTIMORE            BLCT      19860103KG   LIC
25N NY NEW YORK             BLET      19920220KG   LIC
26N DC WASHINGTON           BMLET     20031216AAB  LIC
32N DC WASHINGTON           BLET      19801107KE   LIC
21A VA FRONT ROYAL          BLEDT     20021220ADZ  LIC
24A PA ALTOONA              BLCDT     20050603ACF  LIC
24A VA FAIRFAX              BMPEDT    20080609ACI  CP
25A PA PITTSBURGH           BLCDT     20041004ACS  LIC
25A PA READING              DTVPLN    DTVP0615     PLN
```

```
25A VA RICHMOND             BLCDT     20021204ABA  LIC
28A MD FREDERICK            BPEDT     20080620AHT  CP
29A MD BALTIMORE            DTVPLN    DTVP0747     PLN
39A MD HAGERSTOWN           BMPCDT    20080528ABT  CP

After Analysis

Results for: 25N MD HAGERSTOWN           BPCT      20021203ACY  CP
                                  POPULATION   AREA (sq km)
   within Noise Limited Contour     1000087      20261.1
   not affected by terrain losses    668006      13837.0
   lost to NTSC IX                    54940        797.5
   lost to additional IX by ATV       28428        827.1
   lost to all IX                     83368       1624.5

 Potential Interfering Stations Included in above Scenario   194

24N MD BALTIMORE            BLCT      19860103KG   LIC
25N NY NEW YORK             BLET      19920220KG   LIC
26N DC WASHINGTON           BMLET     20031216AAB  LIC
32N DC WASHINGTON           BLET      19801107KE   LIC
21A VA FRONT ROYAL          BLEDT     20021220ADZ  LIC
24A PA ALTOONA              BLCDT     20050603ACF  LIC
24A VA FAIRFAX              BMPEDT    20080609ACI  CP
25A PA PITTSBURGH           BLCDT     20041004ACS  LIC
25A PA READING              DTVPLN    DTVP0615     PLN
25A VA RICHMOND             BLCDT     20021204ABA  LIC
28A MD FREDERICK            BPEDT     20080620AHT  CP
29A MD BALTIMORE            DTVPLN    DTVP0747     PLN
39A MD HAGERSTOWN           BMPCDT    20080528ABT  CP
23A WV ROMNEY               USERRECORD01           APP
 *Percent new DTV interference without proposal:      8.3  BPCT      20021203ACY
 *Percent new DTV interference with proposal:         8.3  BPCT      20021203ACY


Result key:      259
Scenario      195  Affected station       41
Before Analysis

Results for: 25N MD HAGERSTOWN           BPCT      20021203ACY  CP
                                  POPULATION   AREA (sq km)
   within Noise Limited Contour     1000087      20261.1
   not affected by terrain losses    668006      13837.0
   lost to NTSC IX                    54940        797.5
   lost to additional IX by ATV       27152        810.3
   lost to all IX                     82092       1607.7

 Potential Interfering Stations Included in above Scenario   195

24N MD BALTIMORE            BLCT      19860103KG   LIC
25N NY NEW YORK             BLET      19920220KG   LIC
26N DC WASHINGTON           BMLET     20031216AAB  LIC
32N DC WASHINGTON           BLET      19801107KE   LIC
21A VA FRONT ROYAL          BLEDT     20021220ADZ  LIC
24A PA ALTOONA              BLCDT     20050603ACF  LIC
24A VA FAIRFAX              BMPEDT    20080609ACI  CP
25A PA PITTSBURGH           BLCDT     20041004ACS  LIC
25A PA READING              DTVPLN    DTVP0615     PLN
25A VA RICHMOND             BLCDT     20021204ABA  LIC
28A MD FREDERICK            DTVPLN    DTVP0713     PLN
29A MD BALTIMORE            DTVPLN    DTVP0747     PLN
39A DC WASHINGTON           DTVPLN    DTVP1082     PLN

After Analysis

Results for: 25N MD HAGERSTOWN           BPCT      20021203ACY  CP
                                  POPULATION   AREA (sq km)
   within Noise Limited Contour     1000087      20261.1
   not affected by terrain losses    668006      13837.0
```

```
   lost to NTSC IX                    54940        797.5
   lost to additional IX by ATV       27253        824.1
   lost to all IX                     82193       1621.6

 Potential Interfering Stations Included in above Scenario   195

24N MD BALTIMORE            BLCT      19860103KG   LIC
25N NY NEW YORK             BLET      19920220KG   LIC
26N DC WASHINGTON           BMLET     20031216AAB  LIC
32N DC WASHINGTON           BLET      19801107KE   LIC
21A VA FRONT ROYAL          BLEDT     20021220ADZ  LIC
24A PA ALTOONA              BLCDT     20050603ACF  LIC
24A VA FAIRFAX              BMPEDT    20080609ACI  CP
25A PA PITTSBURGH           BLCDT     20041004ACS  LIC
25A PA READING              DTVPLN    DTVP0615     PLN
25A VA RICHMOND             BLCDT     20021204ABA  LIC
28A MD FREDERICK            DTVPLN    DTVP0713     PLN
29A MD BALTIMORE            DTVPLN    DTVP0747     PLN
39A DC WASHINGTON           DTVPLN    DTVP1082     PLN
23A WV ROMNEY               USERRECORD01           APP
 *Percent new DTV interference without proposal:      8.2  BPCT      20021203ACY
 *Percent new DTV interference with proposal:         8.2  BPCT      20021203ACY


Result key:      260
Scenario      196  Affected station       41
Before Analysis

Results for: 25N MD HAGERSTOWN           BPCT      20021203ACY  CP
                                   POPULATION   AREA (sq km)
   within Noise Limited Contour     1000087      20261.1
   not affected by terrain losses    668006      13837.0
   lost to NTSC IX                    54940        797.5
   lost to additional IX by ATV       28333        818.2
   lost to all IX                     83273       1615.6

 Potential Interfering Stations Included in above Scenario   196

24N MD BALTIMORE            BLCT      19860103KG   LIC
25N NY NEW YORK             BLET      19920220KG   LIC
26N DC WASHINGTON           BMLET     20031216AAB  LIC
32N DC WASHINGTON           BLET      19801107KE   LIC
21A VA FRONT ROYAL          BLEDT     20021220ADZ  LIC
24A PA ALTOONA              BLCDT     20050603ACF  LIC
24A VA FAIRFAX              BMPEDT    20080609ACI  CP
25A PA PITTSBURGH           BLCDT     20041004ACS  LIC
25A PA READING              DTVPLN    DTVP0615     PLN
25A VA RICHMOND             BLCDT     20021204ABA  LIC
28A MD FREDERICK            DTVPLN    DTVP0713     PLN
29A MD BALTIMORE            DTVPLN    DTVP0747     PLN
39A MD HAGERSTOWN           BMPCDT    20080528ABT  CP

After Analysis

Results for: 25N MD HAGERSTOWN           BPCT      20021203ACY  CP
                                   POPULATION   AREA (sq km)
   within Noise Limited Contour     1000087      20261.1
   not affected by terrain losses    668006      13837.0
   lost to NTSC IX                    54940        797.5
   lost to additional IX by ATV       28434        832.0
   lost to all IX                     83374       1629.5

 Potential Interfering Stations Included in above Scenario   196

24N MD BALTIMORE            BLCT      19860103KG   LIC
25N NY NEW YORK             BLET      19920220KG   LIC
26N DC WASHINGTON           BMLET     20031216AAB  LIC
32N DC WASHINGTON           BLET      19801107KE   LIC
21A VA FRONT ROYAL          BLEDT     20021220ADZ  LIC
```

```
24A PA ALTOONA              BLCDT     20050603ACF  LIC
24A VA FAIRFAX              BMPEDT    20080609ACI  CP
25A PA PITTSBURGH           BLCDT     20041004ACS  LIC
25A PA READING              DTVPLN    DTVP0615     PLN
25A VA RICHMOND             BLCDT     20021204ABA  LIC
28A MD FREDERICK            DTVPLN    DTVP0713     PLN
29A MD BALTIMORE            DTVPLN    DTVP0747     PLN
39A MD HAGERSTOWN           BMPCDT    20080528ABT  CP
23A WV ROMNEY               USERRECORD01           APP
 *Percent new DTV interference without proposal:      8.3  BPCT      20021203ACY
 *Percent new DTV interference with proposal:         8.3  BPCT      20021203ACY


Result key:      261
Scenario      197  Affected station       41
Before Analysis

Results for: 25N MD HAGERSTOWN           BPCT      20021203ACY  CP
                                   POPULATION   AREA (sq km)
   within Noise Limited Contour     1000087      20261.1
   not affected by terrain losses    668006      13837.0
   lost to NTSC IX                    54940        797.5
   lost to additional IX by ATV       27146        805.4
   lost to all IX                     82086       1602.8

 Potential Interfering Stations Included in above Scenario   197

24N MD BALTIMORE            BLCT      19860103KG   LIC
25N NY NEW YORK             BLET      19920220KG   LIC
26N DC WASHINGTON           BMLET     20031216AAB  LIC
32N DC WASHINGTON           BLET      19801107KE   LIC
21A VA FRONT ROYAL          BLEDT     20021220ADZ  LIC
24A PA ALTOONA              BLCDT     20050603ACF  LIC
24A VA FAIRFAX              BMPEDT    20080609ACI  CP
25A PA PITTSBURGH           BLCDT     20041004ACS  LIC
25A PA READING              DTVPLN    DTVP0615     PLN
25A VA RICHMOND             BLCDT     20021204ABA  LIC
28A MD FREDERICK            BLEDT     20050302AEG  LIC
29A MD BALTIMORE            DTVPLN    DTVP0747     PLN
39A DC WASHINGTON           DTVPLN    DTVP1082     PLN

After Analysis

Results for: 25N MD HAGERSTOWN           BPCT      20021203ACY  CP
                                   POPULATION   AREA (sq km)
   within Noise Limited Contour     1000087      20261.1
   not affected by terrain losses    668006      13837.0
   lost to NTSC IX                    54940        797.5
   lost to additional IX by ATV       27247        819.2
   lost to all IX                     82187       1616.6

 Potential Interfering Stations Included in above Scenario   197

24N MD BALTIMORE            BLCT      19860103KG   LIC
25N NY NEW YORK             BLET      19920220KG   LIC
26N DC WASHINGTON           BMLET     20031216AAB  LIC
32N DC WASHINGTON           BLET      19801107KE   LIC
21A VA FRONT ROYAL          BLEDT     20021220ADZ  LIC
24A PA ALTOONA              BLCDT     20050603ACF  LIC
24A VA FAIRFAX              BMPEDT    20080609ACI  CP
25A PA PITTSBURGH           BLCDT     20041004ACS  LIC
25A PA READING              DTVPLN    DTVP0615     PLN
25A VA RICHMOND             BLCDT     20021204ABA  LIC
28A MD FREDERICK            BLEDT     20050302AEG  LIC
29A MD BALTIMORE            DTVPLN    DTVP0747     PLN
39A DC WASHINGTON           DTVPLN    DTVP1082     PLN
23A WV ROMNEY               USERRECORD01           APP
 *Percent new DTV interference without proposal:      8.2  BPCT      20021203ACY
 *Percent new DTV interference with proposal:         8.2  BPCT      20021203ACY
```

```
Result key:      262
Scenario      198  Affected station       41
Before Analysis

Results for: 25N MD HAGERSTOWN           BPCT      20021203ACY  CP
                                     POPULATION   AREA (sq km)
   within Noise Limited Contour     1000087      20261.1
   not affected by terrain losses    668006      13837.0
   lost to NTSC IX                    54940        797.5
   lost to additional IX by ATV       28327        813.2
   lost to all IX                     83267       1610.7

 Potential Interfering Stations Included in above Scenario   198

24N MD BALTIMORE            BLCT      19860103KG   LIC
25N NY NEW YORK             BLET      19920220KG   LIC
26N DC WASHINGTON           BMLET     20031216AAB  LIC
32N DC WASHINGTON           BLET      19801107KE   LIC
21A VA FRONT ROYAL          BLEDT     20021220ADZ  LIC
24A PA ALTOONA              BLCDT     20050603ACF  LIC
24A VA FAIRFAX              BMPEDT    20080609ACI  CP
25A PA PITTSBURGH           BLCDT     20041004ACS  LIC
25A PA READING              DTVPLN    DTVP0615     PLN
25A VA RICHMOND             BLCDT     20021204ABA  LIC
28A MD FREDERICK            BLEDT     20050302AEG  LIC
29A MD BALTIMORE            DTVPLN    DTVP0747     PLN
39A MD HAGERSTOWN           BMPCDT    20080528ABT  CP

After Analysis

Results for: 25N MD HAGERSTOWN           BPCT      20021203ACY  CP
                                     POPULATION   AREA (sq km)
   within Noise Limited Contour     1000087      20261.1
   not affected by terrain losses    668006      13837.0
   lost to NTSC IX                    54940        797.5
   lost to additional IX by ATV       28428        827.1
   lost to all IX                     83368       1624.5

 Potential Interfering Stations Included in above Scenario   198

24N MD BALTIMORE            BLCT      19860103KG   LIC
25N NY NEW YORK             BLET      19920220KG   LIC
26N DC WASHINGTON           BMLET     20031216AAB  LIC
32N DC WASHINGTON           BLET      19801107KE   LIC
21A VA FRONT ROYAL          BLEDT     20021220ADZ  LIC
24A PA ALTOONA              BLCDT     20050603ACF  LIC
24A VA FAIRFAX              BMPEDT    20080609ACI  CP
25A PA PITTSBURGH           BLCDT     20041004ACS  LIC
25A PA READING              DTVPLN    DTVP0615     PLN
25A VA RICHMOND             BLCDT     20021204ABA  LIC
28A MD FREDERICK            BLEDT     20050302AEG  LIC
29A MD BALTIMORE            DTVPLN    DTVP0747     PLN
39A MD HAGERSTOWN           BMPCDT    20080528ABT  CP
23A WV ROMNEY               USERRECORD01           APP
 *Percent new DTV interference without proposal:      8.3  BPCT      20021203ACY
 *Percent new DTV interference with proposal:         8.3  BPCT      20021203ACY


Result key:      263
Scenario      199  Affected station       41
Before Analysis

Results for: 25N MD HAGERSTOWN           BPCT      20021203ACY  CP
                                     POPULATION   AREA (sq km)
   within Noise Limited Contour     1000087      20261.1
   not affected by terrain losses    668006      13837.0
   lost to NTSC IX                    54940        797.5
```

```
   lost to additional IX by ATV       32752       1033.3
   lost to all IX                     87692       1830.8

 Potential Interfering Stations Included in above Scenario   199

24N MD BALTIMORE            BLCT      19860103KG   LIC
25N NY NEW YORK             BLET      19920220KG   LIC
26N DC WASHINGTON           BMLET     20031216AAB  LIC
32N DC WASHINGTON           BLET      19801107KE   LIC
21A VA FRONT ROYAL          BLEDT     20021220ADZ  LIC
24A PA ALTOONA              BLCDT     20050603ACF  LIC
24A VA FAIRFAX              BMPEDT    20080609ACI  CP
25A PA PITTSBURGH           BLCDT     20041004ACS  LIC
25A PA READING              DTVPLN    DTVP0615     PLN
25A VA RICHMOND             DTVPLN    DTVP0622     PLN
28A MD FREDERICK            BPEDT     20080620AHT  CP
29A MD BALTIMORE            DTVPLN    DTVP0747     PLN
39A DC WASHINGTON           DTVPLN    DTVP1082     PLN

After Analysis

Results for: 25N MD HAGERSTOWN           BPCT      20021203ACY  CP
                                  POPULATION   AREA (sq km)
   within Noise Limited Contour     1000087      20261.1
   not affected by terrain losses    668006      13837.0
   lost to NTSC IX                    54940        797.5
   lost to additional IX by ATV       32853       1046.2
   lost to all IX                     87793       1843.6

 Potential Interfering Stations Included in above Scenario   199

24N MD BALTIMORE            BLCT      19860103KG   LIC
25N NY NEW YORK             BLET      19920220KG   LIC
26N DC WASHINGTON           BMLET     20031216AAB  LIC
32N DC WASHINGTON           BLET      19801107KE   LIC
21A VA FRONT ROYAL          BLEDT     20021220ADZ  LIC
24A PA ALTOONA              BLCDT     20050603ACF  LIC
24A VA FAIRFAX              BMPEDT    20080609ACI  CP
25A PA PITTSBURGH           BLCDT     20041004ACS  LIC
25A PA READING              DTVPLN    DTVP0615     PLN
25A VA RICHMOND             DTVPLN    DTVP0622     PLN
28A MD FREDERICK            BPEDT     20080620AHT  CP
29A MD BALTIMORE            DTVPLN    DTVP0747     PLN
39A DC WASHINGTON           DTVPLN    DTVP1082     PLN
23A WV ROMNEY               USERRECORD01           APP
 *Percent new DTV interference without proposal:      8.8  BPCT      20021203ACY
 *Percent new DTV interference with proposal:         8.8  BPCT      20021203ACY


Result key:      264
Scenario      200  Affected station       41
Before Analysis

Results for: 25N MD HAGERSTOWN           BPCT      20021203ACY  CP
                                  POPULATION   AREA (sq km)
   within Noise Limited Contour     1000087      20261.1
   not affected by terrain losses    668006      13837.0
   lost to NTSC IX                    54940        797.5
   lost to additional IX by ATV       33933       1041.2
   lost to all IX                     88873       1838.7

 Potential Interfering Stations Included in above Scenario   200

24N MD BALTIMORE            BLCT      19860103KG   LIC
25N NY NEW YORK             BLET      19920220KG   LIC
26N DC WASHINGTON           BMLET     20031216AAB  LIC
32N DC WASHINGTON           BLET      19801107KE   LIC
21A VA FRONT ROYAL          BLEDT     20021220ADZ  LIC
24A PA ALTOONA              BLCDT     20050603ACF  LIC
```

```
24A VA FAIRFAX              BMPEDT    20080609ACI  CP
25A PA PITTSBURGH           BLCDT     20041004ACS  LIC
25A PA READING              DTVPLN    DTVP0615     PLN
25A VA RICHMOND             DTVPLN    DTVP0622     PLN
28A MD FREDERICK            BPEDT     20080620AHT  CP
29A MD BALTIMORE            DTVPLN    DTVP0747     PLN
39A MD HAGERSTOWN           BMPCDT    20080528ABT  CP

After Analysis

Results for: 25N MD HAGERSTOWN           BPCT      20021203ACY  CP
                                  POPULATION   AREA (sq km)
   within Noise Limited Contour     1000087      20261.1
   not affected by terrain losses    668006      13837.0
   lost to NTSC IX                    54940        797.5
   lost to additional IX by ATV       34034       1054.1
   lost to all IX                     88974       1851.5

 Potential Interfering Stations Included in above Scenario   200

24N MD BALTIMORE            BLCT      19860103KG   LIC
25N NY NEW YORK             BLET      19920220KG   LIC
26N DC WASHINGTON           BMLET     20031216AAB  LIC
32N DC WASHINGTON           BLET      19801107KE   LIC
21A VA FRONT ROYAL          BLEDT     20021220ADZ  LIC
24A PA ALTOONA              BLCDT     20050603ACF  LIC
24A VA FAIRFAX              BMPEDT    20080609ACI  CP
25A PA PITTSBURGH           BLCDT     20041004ACS  LIC
25A PA READING              DTVPLN    DTVP0615     PLN
25A VA RICHMOND             DTVPLN    DTVP0622     PLN
28A MD FREDERICK            BPEDT     20080620AHT  CP
29A MD BALTIMORE            DTVPLN    DTVP0747     PLN
39A MD HAGERSTOWN           BMPCDT    20080528ABT  CP
23A WV ROMNEY               USERRECORD01           APP
 *Percent new DTV interference without proposal:      8.9  BPCT      20021203ACY
 *Percent new DTV interference with proposal:         8.9  BPCT      20021203ACY


Result key:      265
Scenario      201  Affected station       41
Before Analysis

Results for: 25N MD HAGERSTOWN           BPCT      20021203ACY  CP
                                  POPULATION   AREA (sq km)
   within Noise Limited Contour     1000087      20261.1
   not affected by terrain losses    668006      13837.0
   lost to NTSC IX                    54940        797.5
   lost to additional IX by ATV       32764       1037.3
   lost to all IX                     87704       1834.7

 Potential Interfering Stations Included in above Scenario   201

24N MD BALTIMORE            BLCT      19860103KG   LIC
25N NY NEW YORK             BLET      19920220KG   LIC
26N DC WASHINGTON           BMLET     20031216AAB  LIC
32N DC WASHINGTON           BLET      19801107KE   LIC
21A VA FRONT ROYAL          BLEDT     20021220ADZ  LIC
24A PA ALTOONA              BLCDT     20050603ACF  LIC
24A VA FAIRFAX              BMPEDT    20080609ACI  CP
25A PA PITTSBURGH           BLCDT     20041004ACS  LIC
25A PA READING              DTVPLN    DTVP0615     PLN
25A VA RICHMOND             DTVPLN    DTVP0622     PLN
28A MD FREDERICK            DTVPLN    DTVP0713     PLN
29A MD BALTIMORE            DTVPLN    DTVP0747     PLN
39A DC WASHINGTON           DTVPLN    DTVP1082     PLN

After Analysis

Results for: 25N MD HAGERSTOWN           BPCT      20021203ACY  CP
```

```
                                POPULATION   AREA (sq km)
   within Noise Limited Contour     1000087      20261.1
   not affected by terrain losses    668006      13837.0
   lost to NTSC IX                    54940        797.5
   lost to additional IX by ATV       32865       1050.1
   lost to all IX                     87805       1847.6

 Potential Interfering Stations Included in above Scenario   201

24N MD BALTIMORE            BLCT      19860103KG   LIC
25N NY NEW YORK             BLET      19920220KG   LIC
26N DC WASHINGTON           BMLET     20031216AAB  LIC
32N DC WASHINGTON           BLET      19801107KE   LIC
21A VA FRONT ROYAL          BLEDT     20021220ADZ  LIC
24A PA ALTOONA              BLCDT     20050603ACF  LIC
24A VA FAIRFAX              BMPEDT    20080609ACI  CP
25A PA PITTSBURGH           BLCDT     20041004ACS  LIC
25A PA READING              DTVPLN    DTVP0615     PLN
25A VA RICHMOND             DTVPLN    DTVP0622     PLN
28A MD FREDERICK            DTVPLN    DTVP0713     PLN
29A MD BALTIMORE            DTVPLN    DTVP0747     PLN
39A DC WASHINGTON           DTVPLN    DTVP1082     PLN
23A WV ROMNEY               USERRECORD01           APP
 *Percent new DTV interference without proposal:      8.8  BPCT      20021203ACY
 *Percent new DTV interference with proposal:         8.8  BPCT      20021203ACY


Result key:      266
Scenario      202  Affected station       41
Before Analysis

Results for: 25N MD HAGERSTOWN           BPCT      20021203ACY  CP
                                POPULATION   AREA (sq km)
   within Noise Limited Contour     1000087      20261.1
   not affected by terrain losses    668006      13837.0
   lost to NTSC IX                    54940        797.5
   lost to additional IX by ATV       33945       1045.2
   lost to all IX                     88885       1842.6

 Potential Interfering Stations Included in above Scenario   202

24N MD BALTIMORE            BLCT      19860103KG   LIC
25N NY NEW YORK             BLET      19920220KG   LIC
26N DC WASHINGTON           BMLET     20031216AAB  LIC
32N DC WASHINGTON           BLET      19801107KE   LIC
21A VA FRONT ROYAL          BLEDT     20021220ADZ  LIC
24A PA ALTOONA              BLCDT     20050603ACF  LIC
24A VA FAIRFAX              BMPEDT    20080609ACI  CP
25A PA PITTSBURGH           BLCDT     20041004ACS  LIC
25A PA READING              DTVPLN    DTVP0615     PLN
25A VA RICHMOND             DTVPLN    DTVP0622     PLN
28A MD FREDERICK            DTVPLN    DTVP0713     PLN
29A MD BALTIMORE            DTVPLN    DTVP0747     PLN
39A MD HAGERSTOWN           BMPCDT    20080528ABT  CP

After Analysis

Results for: 25N MD HAGERSTOWN           BPCT      20021203ACY  CP
                                POPULATION   AREA (sq km)
   within Noise Limited Contour     1000087      20261.1
   not affected by terrain losses    668006      13837.0
   lost to NTSC IX                    54940        797.5
   lost to additional IX by ATV       34046       1058.0
   lost to all IX                     88986       1855.5

 Potential Interfering Stations Included in above Scenario   202

24N MD BALTIMORE            BLCT      19860103KG   LIC
25N NY NEW YORK             BLET      19920220KG   LIC
```

```
26N DC WASHINGTON           BMLET     20031216AAB  LIC
32N DC WASHINGTON           BLET      19801107KE   LIC
21A VA FRONT ROYAL          BLEDT     20021220ADZ  LIC
24A PA ALTOONA              BLCDT     20050603ACF  LIC
24A VA FAIRFAX              BMPEDT    20080609ACI  CP
25A PA PITTSBURGH           BLCDT     20041004ACS  LIC
25A PA READING              DTVPLN    DTVP0615     PLN
25A VA RICHMOND             DTVPLN    DTVP0622     PLN
28A MD FREDERICK            DTVPLN    DTVP0713     PLN
29A MD BALTIMORE            DTVPLN    DTVP0747     PLN
39A MD HAGERSTOWN           BMPCDT    20080528ABT  CP
23A WV ROMNEY               USERRECORD01           APP
 *Percent new DTV interference without proposal:      8.9  BPCT      20021203ACY
 *Percent new DTV interference with proposal:         8.9  BPCT      20021203ACY


Result key:      267
Scenario      203  Affected station       41
Before Analysis

Results for: 25N MD HAGERSTOWN           BPCT      20021203ACY  CP
                                   POPULATION   AREA (sq km)
   within Noise Limited Contour     1000087      20261.1
   not affected by terrain losses    668006      13837.0
   lost to NTSC IX                    54940        797.5
   lost to additional IX by ATV       32752       1033.3
   lost to all IX                     87692       1830.8

 Potential Interfering Stations Included in above Scenario   203

24N MD BALTIMORE            BLCT      19860103KG   LIC
25N NY NEW YORK             BLET      19920220KG   LIC
26N DC WASHINGTON           BMLET     20031216AAB  LIC
32N DC WASHINGTON           BLET      19801107KE   LIC
21A VA FRONT ROYAL          BLEDT     20021220ADZ  LIC
24A PA ALTOONA              BLCDT     20050603ACF  LIC
24A VA FAIRFAX              BMPEDT    20080609ACI  CP
25A PA PITTSBURGH           BLCDT     20041004ACS  LIC
25A PA READING              DTVPLN    DTVP0615     PLN
25A VA RICHMOND             DTVPLN    DTVP0622     PLN
28A MD FREDERICK            BLEDT     20050302AEG  LIC
29A MD BALTIMORE            DTVPLN    DTVP0747     PLN
39A DC WASHINGTON           DTVPLN    DTVP1082     PLN

After Analysis

Results for: 25N MD HAGERSTOWN           BPCT      20021203ACY  CP
                                   POPULATION   AREA (sq km)
   within Noise Limited Contour     1000087      20261.1
   not affected by terrain losses    668006      13837.0
   lost to NTSC IX                    54940        797.5
   lost to additional IX by ATV       32853       1046.2
   lost to all IX                     87793       1843.6

 Potential Interfering Stations Included in above Scenario   203

24N MD BALTIMORE            BLCT      19860103KG   LIC
25N NY NEW YORK             BLET      19920220KG   LIC
26N DC WASHINGTON           BMLET     20031216AAB  LIC
32N DC WASHINGTON           BLET      19801107KE   LIC
21A VA FRONT ROYAL          BLEDT     20021220ADZ  LIC
24A PA ALTOONA              BLCDT     20050603ACF  LIC
24A VA FAIRFAX              BMPEDT    20080609ACI  CP
25A PA PITTSBURGH           BLCDT     20041004ACS  LIC
25A PA READING              DTVPLN    DTVP0615     PLN
25A VA RICHMOND             DTVPLN    DTVP0622     PLN
28A MD FREDERICK            BLEDT     20050302AEG  LIC
29A MD BALTIMORE            DTVPLN    DTVP0747     PLN
39A DC WASHINGTON           DTVPLN    DTVP1082     PLN
```

```
23A WV ROMNEY               USERRECORD01           APP
 *Percent new DTV interference without proposal:      8.8  BPCT      20021203ACY
 *Percent new DTV interference with proposal:         8.8  BPCT      20021203ACY


Result key:      268
Scenario      204  Affected station       41
Before Analysis

Results for: 25N MD HAGERSTOWN           BPCT      20021203ACY  CP
                                   POPULATION   AREA (sq km)
   within Noise Limited Contour     1000087      20261.1
   not affected by terrain losses    668006      13837.0
   lost to NTSC IX                    54940        797.5
   lost to additional IX by ATV       33933       1041.2
   lost to all IX                     88873       1838.7

 Potential Interfering Stations Included in above Scenario   204

24N MD BALTIMORE            BLCT      19860103KG   LIC
25N NY NEW YORK             BLET      19920220KG   LIC
26N DC WASHINGTON           BMLET     20031216AAB  LIC
32N DC WASHINGTON           BLET      19801107KE   LIC
21A VA FRONT ROYAL          BLEDT     20021220ADZ  LIC
24A PA ALTOONA              BLCDT     20050603ACF  LIC
24A VA FAIRFAX              BMPEDT    20080609ACI  CP
25A PA PITTSBURGH           BLCDT     20041004ACS  LIC
25A PA READING              DTVPLN    DTVP0615     PLN
25A VA RICHMOND             DTVPLN    DTVP0622     PLN
28A MD FREDERICK            BLEDT     20050302AEG  LIC
29A MD BALTIMORE            DTVPLN    DTVP0747     PLN
39A MD HAGERSTOWN           BMPCDT    20080528ABT  CP

After Analysis

Results for: 25N MD HAGERSTOWN           BPCT      20021203ACY  CP
                                   POPULATION   AREA (sq km)
   within Noise Limited Contour     1000087      20261.1
   not affected by terrain losses    668006      13837.0
   lost to NTSC IX                    54940        797.5
   lost to additional IX by ATV       34034       1054.1
   lost to all IX                     88974       1851.5

 Potential Interfering Stations Included in above Scenario   204

24N MD BALTIMORE            BLCT      19860103KG   LIC
25N NY NEW YORK             BLET      19920220KG   LIC
26N DC WASHINGTON           BMLET     20031216AAB  LIC
32N DC WASHINGTON           BLET      19801107KE   LIC
21A VA FRONT ROYAL          BLEDT     20021220ADZ  LIC
24A PA ALTOONA              BLCDT     20050603ACF  LIC
24A VA FAIRFAX              BMPEDT    20080609ACI  CP
25A PA PITTSBURGH           BLCDT     20041004ACS  LIC
25A PA READING              DTVPLN    DTVP0615     PLN
25A VA RICHMOND             DTVPLN    DTVP0622     PLN
28A MD FREDERICK            BLEDT     20050302AEG  LIC
29A MD BALTIMORE            DTVPLN    DTVP0747     PLN
39A MD HAGERSTOWN           BMPCDT    20080528ABT  CP
23A WV ROMNEY               USERRECORD01           APP
 *Percent new DTV interference without proposal:      8.9  BPCT      20021203ACY
 *Percent new DTV interference with proposal:         8.9  BPCT      20021203ACY


Result key:      269
Scenario      205  Affected station       41
Before Analysis

Results for: 25N MD HAGERSTOWN           BPCT      20021203ACY  CP
                                   POPULATION   AREA (sq km)
```

```
   within Noise Limited Contour     1000087      20261.1
   not affected by terrain losses    668006      13837.0
   lost to NTSC IX                    54940        797.5
   lost to additional IX by ATV       28859        844.8
   lost to all IX                     83799       1642.3

 Potential Interfering Stations Included in above Scenario   205

24N MD BALTIMORE            BLCT      19860103KG   LIC
25N NY NEW YORK             BLET      19920220KG   LIC
26N DC WASHINGTON           BMLET     20031216AAB  LIC
32N DC WASHINGTON           BLET      19801107KE   LIC
21A VA FRONT ROYAL          BLEDT     20021220ADZ  LIC
24A PA ALTOONA              BLCDT     20050603ACF  LIC
24A VA FAIRFAX              BMPEDT    20080609ACI  CP
25A PA PITTSBURGH           BLCDT     20041004ACS  LIC
25A PA READING              BPCDT     20040518AAZ  CP
25A VA RICHMOND             BLCDT     20021204ABA  LIC
28A MD FREDERICK            BPEDT     20080620AHT  CP
29A MD BALTIMORE            DTVPLN    DTVP0747     PLN
39A DC WASHINGTON           DTVPLN    DTVP1082     PLN

After Analysis

Results for: 25N MD HAGERSTOWN           BPCT      20021203ACY  CP
                                   POPULATION   AREA (sq km)
   within Noise Limited Contour     1000087      20261.1
   not affected by terrain losses    668006      13837.0
   lost to NTSC IX                    54940        797.5
   lost to additional IX by ATV       28878        853.7
   lost to all IX                     83818       1651.2

 Potential Interfering Stations Included in above Scenario   205

24N MD BALTIMORE            BLCT      19860103KG   LIC
25N NY NEW YORK             BLET      19920220KG   LIC
26N DC WASHINGTON           BMLET     20031216AAB  LIC
32N DC WASHINGTON           BLET      19801107KE   LIC
21A VA FRONT ROYAL          BLEDT     20021220ADZ  LIC
24A PA ALTOONA              BLCDT     20050603ACF  LIC
24A VA FAIRFAX              BMPEDT    20080609ACI  CP
25A PA PITTSBURGH           BLCDT     20041004ACS  LIC
25A PA READING              BPCDT     20040518AAZ  CP
25A VA RICHMOND             BLCDT     20021204ABA  LIC
28A MD FREDERICK            BPEDT     20080620AHT  CP
29A MD BALTIMORE            DTVPLN    DTVP0747     PLN
39A DC WASHINGTON           DTVPLN    DTVP1082     PLN
23A WV ROMNEY               USERRECORD01           APP
 *Percent new DTV interference without proposal:      8.4  BPCT      20021203ACY
 *Percent new DTV interference with proposal:         8.4  BPCT      20021203ACY


Result key:      270
Scenario      206  Affected station       41
Before Analysis

Results for: 25N MD HAGERSTOWN           BPCT      20021203ACY  CP
                                   POPULATION   AREA (sq km)
   within Noise Limited Contour     1000087      20261.1
   not affected by terrain losses    668006      13837.0
   lost to NTSC IX                    54940        797.5
   lost to additional IX by ATV       30040        852.7
   lost to all IX                     84980       1650.2

 Potential Interfering Stations Included in above Scenario   206

24N MD BALTIMORE            BLCT      19860103KG   LIC
25N NY NEW YORK             BLET      19920220KG   LIC
26N DC WASHINGTON           BMLET     20031216AAB  LIC
```

```
32N DC WASHINGTON           BLET      19801107KE   LIC
21A VA FRONT ROYAL          BLEDT     20021220ADZ  LIC
24A PA ALTOONA              BLCDT     20050603ACF  LIC
24A VA FAIRFAX              BMPEDT    20080609ACI  CP
25A PA PITTSBURGH           BLCDT     20041004ACS  LIC
25A PA READING              BPCDT     20040518AAZ  CP
25A VA RICHMOND             BLCDT     20021204ABA  LIC
28A MD FREDERICK            BPEDT     20080620AHT  CP
29A MD BALTIMORE            DTVPLN    DTVP0747     PLN
39A MD HAGERSTOWN           BMPCDT    20080528ABT  CP

After Analysis

Results for: 25N MD HAGERSTOWN           BPCT      20021203ACY  CP
                                  POPULATION   AREA (sq km)
   within Noise Limited Contour     1000087      20261.1
   not affected by terrain losses    668006      13837.0
   lost to NTSC IX                    54940        797.5
   lost to additional IX by ATV       30059        861.6
   lost to all IX                     84999       1659.1

 Potential Interfering Stations Included in above Scenario   206

24N MD BALTIMORE            BLCT      19860103KG   LIC
25N NY NEW YORK             BLET      19920220KG   LIC
26N DC WASHINGTON           BMLET     20031216AAB  LIC
32N DC WASHINGTON           BLET      19801107KE   LIC
21A VA FRONT ROYAL          BLEDT     20021220ADZ  LIC
24A PA ALTOONA              BLCDT     20050603ACF  LIC
24A VA FAIRFAX              BMPEDT    20080609ACI  CP
25A PA PITTSBURGH           BLCDT     20041004ACS  LIC
25A PA READING              BPCDT     20040518AAZ  CP
25A VA RICHMOND             BLCDT     20021204ABA  LIC
28A MD FREDERICK            BPEDT     20080620AHT  CP
29A MD BALTIMORE            DTVPLN    DTVP0747     PLN
39A MD HAGERSTOWN           BMPCDT    20080528ABT  CP
23A WV ROMNEY               USERRECORD01           APP
 *Percent new DTV interference without proposal:      8.5  BPCT      20021203ACY
 *Percent new DTV interference with proposal:         8.5  BPCT      20021203ACY


Result key:      271
Scenario      207  Affected station       41
Before Analysis

Results for: 25N MD HAGERSTOWN           BPCT      20021203ACY  CP
                                  POPULATION   AREA (sq km)
   within Noise Limited Contour     1000087      20261.1
   not affected by terrain losses    668006      13837.0
   lost to NTSC IX                    54940        797.5
   lost to additional IX by ATV       28865        849.8
   lost to all IX                     83805       1647.2

 Potential Interfering Stations Included in above Scenario   207

24N MD BALTIMORE            BLCT      19860103KG   LIC
25N NY NEW YORK             BLET      19920220KG   LIC
26N DC WASHINGTON           BMLET     20031216AAB  LIC
32N DC WASHINGTON           BLET      19801107KE   LIC
21A VA FRONT ROYAL          BLEDT     20021220ADZ  LIC
24A PA ALTOONA              BLCDT     20050603ACF  LIC
24A VA FAIRFAX              BMPEDT    20080609ACI  CP
25A PA PITTSBURGH           BLCDT     20041004ACS  LIC
25A PA READING              BPCDT     20040518AAZ  CP
25A VA RICHMOND             BLCDT     20021204ABA  LIC
28A MD FREDERICK            DTVPLN    DTVP0713     PLN
29A MD BALTIMORE            DTVPLN    DTVP0747     PLN
39A DC WASHINGTON           DTVPLN    DTVP1082     PLN
```

```
After Analysis

Results for: 25N MD HAGERSTOWN           BPCT      20021203ACY  CP
                                   POPULATION   AREA (sq km)
   within Noise Limited Contour     1000087      20261.1
   not affected by terrain losses    668006      13837.0
   lost to NTSC IX                    54940        797.5
   lost to additional IX by ATV       28884        858.6
   lost to all IX                     83824       1656.1

 Potential Interfering Stations Included in above Scenario   207

24N MD BALTIMORE            BLCT      19860103KG   LIC
25N NY NEW YORK             BLET      19920220KG   LIC
26N DC WASHINGTON           BMLET     20031216AAB  LIC
32N DC WASHINGTON           BLET      19801107KE   LIC
21A VA FRONT ROYAL          BLEDT     20021220ADZ  LIC
24A PA ALTOONA              BLCDT     20050603ACF  LIC
24A VA FAIRFAX              BMPEDT    20080609ACI  CP
25A PA PITTSBURGH           BLCDT     20041004ACS  LIC
25A PA READING              BPCDT     20040518AAZ  CP
25A VA RICHMOND             BLCDT     20021204ABA  LIC
28A MD FREDERICK            DTVPLN    DTVP0713     PLN
29A MD BALTIMORE            DTVPLN    DTVP0747     PLN
39A DC WASHINGTON           DTVPLN    DTVP1082     PLN
23A WV ROMNEY               USERRECORD01           APP
 *Percent new DTV interference without proposal:      8.4  BPCT      20021203ACY
 *Percent new DTV interference with proposal:         8.4  BPCT      20021203ACY


Result key:      272
Scenario      208  Affected station       41
Before Analysis

Results for: 25N MD HAGERSTOWN           BPCT      20021203ACY  CP
                                   POPULATION   AREA (sq km)
   within Noise Limited Contour     1000087      20261.1
   not affected by terrain losses    668006      13837.0
   lost to NTSC IX                    54940        797.5
   lost to additional IX by ATV       30046        857.7
   lost to all IX                     84986       1655.1

 Potential Interfering Stations Included in above Scenario   208

24N MD BALTIMORE            BLCT      19860103KG   LIC
25N NY NEW YORK             BLET      19920220KG   LIC
26N DC WASHINGTON           BMLET     20031216AAB  LIC
32N DC WASHINGTON           BLET      19801107KE   LIC
21A VA FRONT ROYAL          BLEDT     20021220ADZ  LIC
24A PA ALTOONA              BLCDT     20050603ACF  LIC
24A VA FAIRFAX              BMPEDT    20080609ACI  CP
25A PA PITTSBURGH           BLCDT     20041004ACS  LIC
25A PA READING              BPCDT     20040518AAZ  CP
25A VA RICHMOND             BLCDT     20021204ABA  LIC
28A MD FREDERICK            DTVPLN    DTVP0713     PLN
29A MD BALTIMORE            DTVPLN    DTVP0747     PLN
39A MD HAGERSTOWN           BMPCDT    20080528ABT  CP

After Analysis

Results for: 25N MD HAGERSTOWN           BPCT      20021203ACY  CP
                                   POPULATION   AREA (sq km)
   within Noise Limited Contour     1000087      20261.1
   not affected by terrain losses    668006      13837.0
   lost to NTSC IX                    54940        797.5
   lost to additional IX by ATV       30065        866.5
   lost to all IX                     85005       1664.0

 Potential Interfering Stations Included in above Scenario   208
```

```
24N MD BALTIMORE            BLCT      19860103KG   LIC
25N NY NEW YORK             BLET      19920220KG   LIC
26N DC WASHINGTON           BMLET     20031216AAB  LIC
32N DC WASHINGTON           BLET      19801107KE   LIC
21A VA FRONT ROYAL          BLEDT     20021220ADZ  LIC
24A PA ALTOONA              BLCDT     20050603ACF  LIC
24A VA FAIRFAX              BMPEDT    20080609ACI  CP
25A PA PITTSBURGH           BLCDT     20041004ACS  LIC
25A PA READING              BPCDT     20040518AAZ  CP
25A VA RICHMOND             BLCDT     20021204ABA  LIC
28A MD FREDERICK            DTVPLN    DTVP0713     PLN
29A MD BALTIMORE            DTVPLN    DTVP0747     PLN
39A MD HAGERSTOWN           BMPCDT    20080528ABT  CP
23A WV ROMNEY               USERRECORD01           APP
 *Percent new DTV interference without proposal:      8.5  BPCT      20021203ACY
 *Percent new DTV interference with proposal:         8.5  BPCT      20021203ACY


Result key:      273
Scenario      209  Affected station       41
Before Analysis

Results for: 25N MD HAGERSTOWN           BPCT      20021203ACY  CP
                                   POPULATION   AREA (sq km)
   within Noise Limited Contour     1000087      20261.1
   not affected by terrain losses    668006      13837.0
   lost to NTSC IX                    54940        797.5
   lost to additional IX by ATV       28859        844.8
   lost to all IX                     83799       1642.3

 Potential Interfering Stations Included in above Scenario   209

24N MD BALTIMORE            BLCT      19860103KG   LIC
25N NY NEW YORK             BLET      19920220KG   LIC
26N DC WASHINGTON           BMLET     20031216AAB  LIC
32N DC WASHINGTON           BLET      19801107KE   LIC
21A VA FRONT ROYAL          BLEDT     20021220ADZ  LIC
24A PA ALTOONA              BLCDT     20050603ACF  LIC
24A VA FAIRFAX              BMPEDT    20080609ACI  CP
25A PA PITTSBURGH           BLCDT     20041004ACS  LIC
25A PA READING              BPCDT     20040518AAZ  CP
25A VA RICHMOND             BLCDT     20021204ABA  LIC
28A MD FREDERICK            BLEDT     20050302AEG  LIC
29A MD BALTIMORE            DTVPLN    DTVP0747     PLN
39A DC WASHINGTON           DTVPLN    DTVP1082     PLN

After Analysis

Results for: 25N MD HAGERSTOWN           BPCT      20021203ACY  CP
                                   POPULATION   AREA (sq km)
   within Noise Limited Contour     1000087      20261.1
   not affected by terrain losses    668006      13837.0
   lost to NTSC IX                    54940        797.5
   lost to additional IX by ATV       28878        853.7
   lost to all IX                     83818       1651.2

 Potential Interfering Stations Included in above Scenario   209

24N MD BALTIMORE            BLCT      19860103KG   LIC
25N NY NEW YORK             BLET      19920220KG   LIC
26N DC WASHINGTON           BMLET     20031216AAB  LIC
32N DC WASHINGTON           BLET      19801107KE   LIC
21A VA FRONT ROYAL          BLEDT     20021220ADZ  LIC
24A PA ALTOONA              BLCDT     20050603ACF  LIC
24A VA FAIRFAX              BMPEDT    20080609ACI  CP
25A PA PITTSBURGH           BLCDT     20041004ACS  LIC
25A PA READING              BPCDT     20040518AAZ  CP
25A VA RICHMOND             BLCDT     20021204ABA  LIC
```

```
28A MD FREDERICK            BLEDT     20050302AEG  LIC
29A MD BALTIMORE            DTVPLN    DTVP0747     PLN
39A DC WASHINGTON           DTVPLN    DTVP1082     PLN
23A WV ROMNEY               USERRECORD01           APP
 *Percent new DTV interference without proposal:      8.4  BPCT      20021203ACY
 *Percent new DTV interference with proposal:         8.4  BPCT      20021203ACY


Result key:      274
Scenario      210  Affected station       41
Before Analysis

Results for: 25N MD HAGERSTOWN           BPCT      20021203ACY  CP
                                   POPULATION   AREA (sq km)
   within Noise Limited Contour     1000087      20261.1
   not affected by terrain losses    668006      13837.0
   lost to NTSC IX                    54940        797.5
   lost to additional IX by ATV       30040        852.7
   lost to all IX                     84980       1650.2

 Potential Interfering Stations Included in above Scenario   210

24N MD BALTIMORE            BLCT      19860103KG   LIC
25N NY NEW YORK             BLET      19920220KG   LIC
26N DC WASHINGTON           BMLET     20031216AAB  LIC
32N DC WASHINGTON           BLET      19801107KE   LIC
21A VA FRONT ROYAL          BLEDT     20021220ADZ  LIC
24A PA ALTOONA              BLCDT     20050603ACF  LIC
24A VA FAIRFAX              BMPEDT    20080609ACI  CP
25A PA PITTSBURGH           BLCDT     20041004ACS  LIC
25A PA READING              BPCDT     20040518AAZ  CP
25A VA RICHMOND             BLCDT     20021204ABA  LIC
28A MD FREDERICK            BLEDT     20050302AEG  LIC
29A MD BALTIMORE            DTVPLN    DTVP0747     PLN
39A MD HAGERSTOWN           BMPCDT    20080528ABT  CP

After Analysis

Results for: 25N MD HAGERSTOWN           BPCT      20021203ACY  CP
                                   POPULATION   AREA (sq km)
   within Noise Limited Contour     1000087      20261.1
   not affected by terrain losses    668006      13837.0
   lost to NTSC IX                    54940        797.5
   lost to additional IX by ATV       30059        861.6
   lost to all IX                     84999       1659.1

 Potential Interfering Stations Included in above Scenario   210

24N MD BALTIMORE            BLCT      19860103KG   LIC
25N NY NEW YORK             BLET      19920220KG   LIC
26N DC WASHINGTON           BMLET     20031216AAB  LIC
32N DC WASHINGTON           BLET      19801107KE   LIC
21A VA FRONT ROYAL          BLEDT     20021220ADZ  LIC
24A PA ALTOONA              BLCDT     20050603ACF  LIC
24A VA FAIRFAX              BMPEDT    20080609ACI  CP
25A PA PITTSBURGH           BLCDT     20041004ACS  LIC
25A PA READING              BPCDT     20040518AAZ  CP
25A VA RICHMOND             BLCDT     20021204ABA  LIC
28A MD FREDERICK            BLEDT     20050302AEG  LIC
29A MD BALTIMORE            DTVPLN    DTVP0747     PLN
39A MD HAGERSTOWN           BMPCDT    20080528ABT  CP
23A WV ROMNEY               USERRECORD01           APP
 *Percent new DTV interference without proposal:      8.5  BPCT      20021203ACY
 *Percent new DTV interference with proposal:         8.5  BPCT      20021203ACY


Result key:      275
Scenario      211  Affected station       41
Before Analysis
```

```
Results for: 25N MD HAGERSTOWN           BPCT      20021203ACY  CP
                                   POPULATION   AREA (sq km)
   within Noise Limited Contour     1000087      20261.1
   not affected by terrain losses    668006      13837.0
   lost to NTSC IX                    54940        797.5
   lost to additional IX by ATV       34353       1070.8
   lost to all IX                     89293       1868.3

 Potential Interfering Stations Included in above Scenario   211

24N MD BALTIMORE            BLCT      19860103KG   LIC
25N NY NEW YORK             BLET      19920220KG   LIC
26N DC WASHINGTON           BMLET     20031216AAB  LIC
32N DC WASHINGTON           BLET      19801107KE   LIC
21A VA FRONT ROYAL          BLEDT     20021220ADZ  LIC
24A PA ALTOONA              BLCDT     20050603ACF  LIC
24A VA FAIRFAX              BMPEDT    20080609ACI  CP
25A PA PITTSBURGH           BLCDT     20041004ACS  LIC
25A PA READING              BPCDT     20040518AAZ  CP
25A VA RICHMOND             DTVPLN    DTVP0622     PLN
28A MD FREDERICK            BPEDT     20080620AHT  CP
29A MD BALTIMORE            DTVPLN    DTVP0747     PLN
39A DC WASHINGTON           DTVPLN    DTVP1082     PLN

After Analysis

Results for: 25N MD HAGERSTOWN           BPCT      20021203ACY  CP
                                   POPULATION   AREA (sq km)
   within Noise Limited Contour     1000087      20261.1
   not affected by terrain losses    668006      13837.0
   lost to NTSC IX                    54940        797.5
   lost to additional IX by ATV       34372       1079.7
   lost to all IX                     89312       1877.2

 Potential Interfering Stations Included in above Scenario   211

24N MD BALTIMORE            BLCT      19860103KG   LIC
25N NY NEW YORK             BLET      19920220KG   LIC
26N DC WASHINGTON           BMLET     20031216AAB  LIC
32N DC WASHINGTON           BLET      19801107KE   LIC
21A VA FRONT ROYAL          BLEDT     20021220ADZ  LIC
24A PA ALTOONA              BLCDT     20050603ACF  LIC
24A VA FAIRFAX              BMPEDT    20080609ACI  CP
25A PA PITTSBURGH           BLCDT     20041004ACS  LIC
25A PA READING              BPCDT     20040518AAZ  CP
25A VA RICHMOND             DTVPLN    DTVP0622     PLN
28A MD FREDERICK            BPEDT     20080620AHT  CP
29A MD BALTIMORE            DTVPLN    DTVP0747     PLN
39A DC WASHINGTON           DTVPLN    DTVP1082     PLN
23A WV ROMNEY               USERRECORD01           APP
 *Percent new DTV interference without proposal:      8.9  BPCT      20021203ACY
 *Percent new DTV interference with proposal:         8.9  BPCT      20021203ACY


Result key:      276
Scenario      212  Affected station       41
Before Analysis

Results for: 25N MD HAGERSTOWN           BPCT      20021203ACY  CP
                                   POPULATION   AREA (sq km)
   within Noise Limited Contour     1000087      20261.1
   not affected by terrain losses    668006      13837.0
   lost to NTSC IX                    54940        797.5
   lost to additional IX by ATV       35534       1078.7
   lost to all IX                     90474       1876.2

 Potential Interfering Stations Included in above Scenario   212
```

```
24N MD BALTIMORE            BLCT      19860103KG   LIC
25N NY NEW YORK             BLET      19920220KG   LIC
26N DC WASHINGTON           BMLET     20031216AAB  LIC
32N DC WASHINGTON           BLET      19801107KE   LIC
21A VA FRONT ROYAL          BLEDT     20021220ADZ  LIC
24A PA ALTOONA              BLCDT     20050603ACF  LIC
24A VA FAIRFAX              BMPEDT    20080609ACI  CP
25A PA PITTSBURGH           BLCDT     20041004ACS  LIC
25A PA READING              BPCDT     20040518AAZ  CP
25A VA RICHMOND             DTVPLN    DTVP0622     PLN
28A MD FREDERICK            BPEDT     20080620AHT  CP
29A MD BALTIMORE            DTVPLN    DTVP0747     PLN
39A MD HAGERSTOWN           BMPCDT    20080528ABT  CP

After Analysis

Results for: 25N MD HAGERSTOWN           BPCT      20021203ACY  CP
                                   POPULATION   AREA (sq km)
   within Noise Limited Contour     1000087      20261.1
   not affected by terrain losses    668006      13837.0
   lost to NTSC IX                    54940        797.5
   lost to additional IX by ATV       35553       1087.6
   lost to all IX                     90493       1885.1

 Potential Interfering Stations Included in above Scenario   212

24N MD BALTIMORE            BLCT      19860103KG   LIC
25N NY NEW YORK             BLET      19920220KG   LIC
26N DC WASHINGTON           BMLET     20031216AAB  LIC
32N DC WASHINGTON           BLET      19801107KE   LIC
21A VA FRONT ROYAL          BLEDT     20021220ADZ  LIC
24A PA ALTOONA              BLCDT     20050603ACF  LIC
24A VA FAIRFAX              BMPEDT    20080609ACI  CP
25A PA PITTSBURGH           BLCDT     20041004ACS  LIC
25A PA READING              BPCDT     20040518AAZ  CP
25A VA RICHMOND             DTVPLN    DTVP0622     PLN
28A MD FREDERICK            BPEDT     20080620AHT  CP
29A MD BALTIMORE            DTVPLN    DTVP0747     PLN
39A MD HAGERSTOWN           BMPCDT    20080528ABT  CP
23A WV ROMNEY               USERRECORD01           APP
 *Percent new DTV interference without proposal:      9.0  BPCT      20021203ACY
 *Percent new DTV interference with proposal:         9.0  BPCT      20021203ACY


Result key:      277
Scenario      213  Affected station       41
Before Analysis

Results for: 25N MD HAGERSTOWN           BPCT      20021203ACY  CP
                                   POPULATION   AREA (sq km)
   within Noise Limited Contour     1000087      20261.1
   not affected by terrain losses    668006      13837.0
   lost to NTSC IX                    54940        797.5
   lost to additional IX by ATV       34365       1074.8
   lost to all IX                     89305       1872.2

 Potential Interfering Stations Included in above Scenario   213

24N MD BALTIMORE            BLCT      19860103KG   LIC
25N NY NEW YORK             BLET      19920220KG   LIC
26N DC WASHINGTON           BMLET     20031216AAB  LIC
32N DC WASHINGTON           BLET      19801107KE   LIC
21A VA FRONT ROYAL          BLEDT     20021220ADZ  LIC
24A PA ALTOONA              BLCDT     20050603ACF  LIC
24A VA FAIRFAX              BMPEDT    20080609ACI  CP
25A PA PITTSBURGH           BLCDT     20041004ACS  LIC
25A PA READING              BPCDT     20040518AAZ  CP
25A VA RICHMOND             DTVPLN    DTVP0622     PLN
28A MD FREDERICK            DTVPLN    DTVP0713     PLN
```

```
29A MD BALTIMORE            DTVPLN    DTVP0747     PLN
39A DC WASHINGTON           DTVPLN    DTVP1082     PLN

After Analysis

Results for: 25N MD HAGERSTOWN           BPCT      20021203ACY  CP
                                   POPULATION   AREA (sq km)
   within Noise Limited Contour     1000087      20261.1
   not affected by terrain losses    668006      13837.0
   lost to NTSC IX                    54940        797.5
   lost to additional IX by ATV       34384       1083.7
   lost to all IX                     89324       1881.1

 Potential Interfering Stations Included in above Scenario   213

24N MD BALTIMORE            BLCT      19860103KG   LIC
25N NY NEW YORK             BLET      19920220KG   LIC
26N DC WASHINGTON           BMLET     20031216AAB  LIC
32N DC WASHINGTON           BLET      19801107KE   LIC
21A VA FRONT ROYAL          BLEDT     20021220ADZ  LIC
24A PA ALTOONA              BLCDT     20050603ACF  LIC
24A VA FAIRFAX              BMPEDT    20080609ACI  CP
25A PA PITTSBURGH           BLCDT     20041004ACS  LIC
25A PA READING              BPCDT     20040518AAZ  CP
25A VA RICHMOND             DTVPLN    DTVP0622     PLN
28A MD FREDERICK            DTVPLN    DTVP0713     PLN
29A MD BALTIMORE            DTVPLN    DTVP0747     PLN
39A DC WASHINGTON           DTVPLN    DTVP1082     PLN
23A WV ROMNEY               USERRECORD01           APP
 *Percent new DTV interference without proposal:      8.9  BPCT      20021203ACY
 *Percent new DTV interference with proposal:         8.9  BPCT      20021203ACY


Result key:      278
Scenario      214  Affected station       41
Before Analysis

Results for: 25N MD HAGERSTOWN           BPCT      20021203ACY  CP
                                   POPULATION   AREA (sq km)
   within Noise Limited Contour     1000087      20261.1
   not affected by terrain losses    668006      13837.0
   lost to NTSC IX                    54940        797.5
   lost to additional IX by ATV       35546       1082.7
   lost to all IX                     90486       1880.1

 Potential Interfering Stations Included in above Scenario   214

24N MD BALTIMORE            BLCT      19860103KG   LIC
25N NY NEW YORK             BLET      19920220KG   LIC
26N DC WASHINGTON           BMLET     20031216AAB  LIC
32N DC WASHINGTON           BLET      19801107KE   LIC
21A VA FRONT ROYAL          BLEDT     20021220ADZ  LIC
24A PA ALTOONA              BLCDT     20050603ACF  LIC
24A VA FAIRFAX              BMPEDT    20080609ACI  CP
25A PA PITTSBURGH           BLCDT     20041004ACS  LIC
25A PA READING              BPCDT     20040518AAZ  CP
25A VA RICHMOND             DTVPLN    DTVP0622     PLN
28A MD FREDERICK            DTVPLN    DTVP0713     PLN
29A MD BALTIMORE            DTVPLN    DTVP0747     PLN
39A MD HAGERSTOWN           BMPCDT    20080528ABT  CP

After Analysis

Results for: 25N MD HAGERSTOWN           BPCT      20021203ACY  CP
                                   POPULATION   AREA (sq km)
   within Noise Limited Contour     1000087      20261.1
   not affected by terrain losses    668006      13837.0
   lost to NTSC IX                    54940        797.5
   lost to additional IX by ATV       35565       1091.6
```

```
   lost to all IX                     90505       1889.0

 Potential Interfering Stations Included in above Scenario   214

24N MD BALTIMORE            BLCT      19860103KG   LIC
25N NY NEW YORK             BLET      19920220KG   LIC
26N DC WASHINGTON           BMLET     20031216AAB  LIC
32N DC WASHINGTON           BLET      19801107KE   LIC
21A VA FRONT ROYAL          BLEDT     20021220ADZ  LIC
24A PA ALTOONA              BLCDT     20050603ACF  LIC
24A VA FAIRFAX              BMPEDT    20080609ACI  CP
25A PA PITTSBURGH           BLCDT     20041004ACS  LIC
25A PA READING              BPCDT     20040518AAZ  CP
25A VA RICHMOND             DTVPLN    DTVP0622     PLN
28A MD FREDERICK            DTVPLN    DTVP0713     PLN
29A MD BALTIMORE            DTVPLN    DTVP0747     PLN
39A MD HAGERSTOWN           BMPCDT    20080528ABT  CP
23A WV ROMNEY               USERRECORD01           APP
 *Percent new DTV interference without proposal:      9.0  BPCT      20021203ACY
 *Percent new DTV interference with proposal:         9.0  BPCT      20021203ACY


Result key:      279
Scenario      215  Affected station       41
Before Analysis

Results for: 25N MD HAGERSTOWN           BPCT      20021203ACY  CP
                                   POPULATION   AREA (sq km)
   within Noise Limited Contour     1000087      20261.1
   not affected by terrain losses    668006      13837.0
   lost to NTSC IX                    54940        797.5
   lost to additional IX by ATV       34353       1070.8
   lost to all IX                     89293       1868.3

 Potential Interfering Stations Included in above Scenario   215

24N MD BALTIMORE            BLCT      19860103KG   LIC
25N NY NEW YORK             BLET      19920220KG   LIC
26N DC WASHINGTON           BMLET     20031216AAB  LIC
32N DC WASHINGTON           BLET      19801107KE   LIC
21A VA FRONT ROYAL          BLEDT     20021220ADZ  LIC
24A PA ALTOONA              BLCDT     20050603ACF  LIC
24A VA FAIRFAX              BMPEDT    20080609ACI  CP
25A PA PITTSBURGH           BLCDT     20041004ACS  LIC
25A PA READING              BPCDT     20040518AAZ  CP
25A VA RICHMOND             DTVPLN    DTVP0622     PLN
28A MD FREDERICK            BLEDT     20050302AEG  LIC
29A MD BALTIMORE            DTVPLN    DTVP0747     PLN
39A DC WASHINGTON           DTVPLN    DTVP1082     PLN

After Analysis

Results for: 25N MD HAGERSTOWN           BPCT      20021203ACY  CP
                                   POPULATION   AREA (sq km)
   within Noise Limited Contour     1000087      20261.1
   not affected by terrain losses    668006      13837.0
   lost to NTSC IX                    54940        797.5
   lost to additional IX by ATV       34372       1079.7
   lost to all IX                     89312       1877.2

 Potential Interfering Stations Included in above Scenario   215

24N MD BALTIMORE            BLCT      19860103KG   LIC
25N NY NEW YORK             BLET      19920220KG   LIC
26N DC WASHINGTON           BMLET     20031216AAB  LIC
32N DC WASHINGTON           BLET      19801107KE   LIC
21A VA FRONT ROYAL          BLEDT     20021220ADZ  LIC
24A PA ALTOONA              BLCDT     20050603ACF  LIC
24A VA FAIRFAX              BMPEDT    20080609ACI  CP
```

```
25A PA PITTSBURGH           BLCDT     20041004ACS  LIC
25A PA READING              BPCDT     20040518AAZ  CP
25A VA RICHMOND             DTVPLN    DTVP0622     PLN
28A MD FREDERICK            BLEDT     20050302AEG  LIC
29A MD BALTIMORE            DTVPLN    DTVP0747     PLN
39A DC WASHINGTON           DTVPLN    DTVP1082     PLN
23A WV ROMNEY               USERRECORD01           APP
 *Percent new DTV interference without proposal:      8.9  BPCT      20021203ACY
 *Percent new DTV interference with proposal:         8.9  BPCT      20021203ACY


Result key:      280
Scenario      216  Affected station       41
Before Analysis

Results for: 25N MD HAGERSTOWN           BPCT      20021203ACY  CP
                                   POPULATION   AREA (sq km)
   within Noise Limited Contour     1000087      20261.1
   not affected by terrain losses    668006      13837.0
   lost to NTSC IX                    54940        797.5
   lost to additional IX by ATV       35534       1078.7
   lost to all IX                     90474       1876.2

 Potential Interfering Stations Included in above Scenario   216

24N MD BALTIMORE            BLCT      19860103KG   LIC
25N NY NEW YORK             BLET      19920220KG   LIC
26N DC WASHINGTON           BMLET     20031216AAB  LIC
32N DC WASHINGTON           BLET      19801107KE   LIC
21A VA FRONT ROYAL          BLEDT     20021220ADZ  LIC
24A PA ALTOONA              BLCDT     20050603ACF  LIC
24A VA FAIRFAX              BMPEDT    20080609ACI  CP
25A PA PITTSBURGH           BLCDT     20041004ACS  LIC
25A PA READING              BPCDT     20040518AAZ  CP
25A VA RICHMOND             DTVPLN    DTVP0622     PLN
28A MD FREDERICK            BLEDT     20050302AEG  LIC
29A MD BALTIMORE            DTVPLN    DTVP0747     PLN
39A MD HAGERSTOWN           BMPCDT    20080528ABT  CP

After Analysis

Results for: 25N MD HAGERSTOWN           BPCT      20021203ACY  CP
                                   POPULATION   AREA (sq km)
   within Noise Limited Contour     1000087      20261.1
   not affected by terrain losses    668006      13837.0
   lost to NTSC IX                    54940        797.5
   lost to additional IX by ATV       35553       1087.6
   lost to all IX                     90493       1885.1

 Potential Interfering Stations Included in above Scenario   216

24N MD BALTIMORE            BLCT      19860103KG   LIC
25N NY NEW YORK             BLET      19920220KG   LIC
26N DC WASHINGTON           BMLET     20031216AAB  LIC
32N DC WASHINGTON           BLET      19801107KE   LIC
21A VA FRONT ROYAL          BLEDT     20021220ADZ  LIC
24A PA ALTOONA              BLCDT     20050603ACF  LIC
24A VA FAIRFAX              BMPEDT    20080609ACI  CP
25A PA PITTSBURGH           BLCDT     20041004ACS  LIC
25A PA READING              BPCDT     20040518AAZ  CP
25A VA RICHMOND             DTVPLN    DTVP0622     PLN
28A MD FREDERICK            BLEDT     20050302AEG  LIC
29A MD BALTIMORE            DTVPLN    DTVP0747     PLN
39A MD HAGERSTOWN           BMPCDT    20080528ABT  CP
23A WV ROMNEY               USERRECORD01           APP
 *Percent new DTV interference without proposal:      9.0  BPCT      20021203ACY
 *Percent new DTV interference with proposal:         9.0  BPCT      20021203ACY
```

Result key: 281
Scenario 217 Affected station 41
Before Analysis

Results for: 25N MD HAGERSTOWN BPCT 20021203ACY CP

	POPULATION	AREA (sq km)
within Noise Limited Contour	1000087	20261.1
not affected by terrain losses	668006	13837.0
lost to NTSC IX	54940	797.5
lost to additional IX by ATV	26939	772.8
lost to all IX	81879	1570.2

Potential Interfering Stations Included in above Scenario 217

24N MD BALTIMORE	BLCT	19860103KG	LIC
25N NY NEW YORK	BLET	19920220KG	LIC
26N DC WASHINGTON	BMLET	20031216AAB	LIC
32N DC WASHINGTON	BLET	19801107KE	LIC
21A VA FRONT ROYAL	BLEDT	20021220ADZ	LIC
24A PA ALTOONA	BLCDT	20050603ACF	LIC
24A VA FAIRFAX	BMPEDT	20080609ACI	CP
25A PA PITTSBURGH	DTVPLN	DTVP0614	PLN
25A PA READING	DTVPLN	DTVP0615	PLN
25A VA RICHMOND	BLCDT	20021204ABA	LIC
28A MD FREDERICK	BPEDT	20080620AHT	CP
29A MD BALTIMORE	DTVPLN	DTVP0747	PLN
39A DC WASHINGTON	DTVPLN	DTVP1082	PLN

After Analysis

Results for: 25N MD HAGERSTOWN BPCT 20021203ACY CP

	POPULATION	AREA (sq km)
within Noise Limited Contour	1000087	20261.1
not affected by terrain losses	668006	13837.0
lost to NTSC IX	54940	797.5
lost to additional IX by ATV	27040	787.6
lost to all IX	81980	1585.0

Potential Interfering Stations Included in above Scenario 217

24N MD BALTIMORE	BLCT	19860103KG	LIC
25N NY NEW YORK	BLET	19920220KG	LIC
26N DC WASHINGTON	BMLET	20031216AAB	LIC
32N DC WASHINGTON	BLET	19801107KE	LIC
21A VA FRONT ROYAL	BLEDT	20021220ADZ	LIC
24A PA ALTOONA	BLCDT	20050603ACF	LIC
24A VA FAIRFAX	BMPEDT	20080609ACI	CP
25A PA PITTSBURGH	DTVPLN	DTVP0614	PLN
25A PA READING	DTVPLN	DTVP0615	PLN
25A VA RICHMOND	BLCDT	20021204ABA	LIC
28A MD FREDERICK	BPEDT	20080620AHT	CP
29A MD BALTIMORE	DTVPLN	DTVP0747	PLN
39A DC WASHINGTON	DTVPLN	DTVP1082	PLN
23A WV ROMNEY	USERRECORD01		APP

*Percent new DTV interference without proposal: 8.2 BPCT 20021203ACY
*Percent new DTV interference with proposal: 8.2 BPCT 20021203ACY

Result key: 282
Scenario 218 Affected station 41
Before Analysis

Results for: 25N MD HAGERSTOWN BPCT 20021203ACY CP

	POPULATION	AREA (sq km)
within Noise Limited Contour	1000087	20261.1
not affected by terrain losses	668006	13837.0
lost to NTSC IX	54940	797.5
lost to additional IX by ATV	28120	780.7
lost to all IX	83060	1578.1

```
 Potential Interfering Stations Included in above Scenario   218

24N MD BALTIMORE            BLCT      19860103KG   LIC
25N NY NEW YORK             BLET      19920220KG   LIC
26N DC WASHINGTON           BMLET     20031216AAB  LIC
32N DC WASHINGTON           BLET      19801107KE   LIC
21A VA FRONT ROYAL          BLEDT     20021220ADZ  LIC
24A PA ALTOONA              BLCDT     20050603ACF  LIC
24A VA FAIRFAX              BMPEDT    20080609ACI  CP
25A PA PITTSBURGH           DTVPLN    DTVP0614     PLN
25A PA READING              DTVPLN    DTVP0615     PLN
25A VA RICHMOND             BLCDT     20021204ABA  LIC
28A MD FREDERICK            BPEDT     20080620AHT  CP
29A MD BALTIMORE            DTVPLN    DTVP0747     PLN
39A MD HAGERSTOWN           BMPCDT    20080528ABT  CP

After Analysis

Results for: 25N MD HAGERSTOWN           BPCT      20021203ACY  CP
                                   POPULATION   AREA (sq km)
   within Noise Limited Contour     1000087      20261.1
   not affected by terrain losses    668006      13837.0
   lost to NTSC IX                    54940        797.5
   lost to additional IX by ATV       28221        795.5
   lost to all IX                     83161       1592.9

 Potential Interfering Stations Included in above Scenario   218

24N MD BALTIMORE            BLCT      19860103KG   LIC
25N NY NEW YORK             BLET      19920220KG   LIC
26N DC WASHINGTON           BMLET     20031216AAB  LIC
32N DC WASHINGTON           BLET      19801107KE   LIC
21A VA FRONT ROYAL          BLEDT     20021220ADZ  LIC
24A PA ALTOONA              BLCDT     20050603ACF  LIC
24A VA FAIRFAX              BMPEDT    20080609ACI  CP
25A PA PITTSBURGH           DTVPLN    DTVP0614     PLN
25A PA READING              DTVPLN    DTVP0615     PLN
25A VA RICHMOND             BLCDT     20021204ABA  LIC
28A MD FREDERICK            BPEDT     20080620AHT  CP
29A MD BALTIMORE            DTVPLN    DTVP0747     PLN
39A MD HAGERSTOWN           BMPCDT    20080528ABT  CP
23A WV ROMNEY               USERRECORD01           APP
 *Percent new DTV interference without proposal:      8.3  BPCT      20021203ACY
 *Percent new DTV interference with proposal:         8.3  BPCT      20021203ACY


Result key:      283
Scenario      219  Affected station       41
Before Analysis

Results for: 25N MD HAGERSTOWN           BPCT      20021203ACY  CP
                                   POPULATION   AREA (sq km)
   within Noise Limited Contour     1000087      20261.1
   not affected by terrain losses    668006      13837.0
   lost to NTSC IX                    54940        797.5
   lost to additional IX by ATV       26945        777.7
   lost to all IX                     81885       1575.2

 Potential Interfering Stations Included in above Scenario   219

24N MD BALTIMORE            BLCT      19860103KG   LIC
25N NY NEW YORK             BLET      19920220KG   LIC
26N DC WASHINGTON           BMLET     20031216AAB  LIC
32N DC WASHINGTON           BLET      19801107KE   LIC
21A VA FRONT ROYAL          BLEDT     20021220ADZ  LIC
24A PA ALTOONA              BLCDT     20050603ACF  LIC
24A VA FAIRFAX              BMPEDT    20080609ACI  CP
25A PA PITTSBURGH           DTVPLN    DTVP0614     PLN
```

```
25A PA READING              DTVPLN    DTVP0615     PLN
25A VA RICHMOND             BLCDT     20021204ABA  LIC
28A MD FREDERICK            DTVPLN    DTVP0713     PLN
29A MD BALTIMORE            DTVPLN    DTVP0747     PLN
39A DC WASHINGTON           DTVPLN    DTVP1082     PLN

After Analysis

Results for: 25N MD HAGERSTOWN           BPCT      20021203ACY  CP
                                   POPULATION   AREA (sq km)
   within Noise Limited Contour     1000087      20261.1
   not affected by terrain losses    668006      13837.0
   lost to NTSC IX                    54940        797.5
   lost to additional IX by ATV       27046        792.5
   lost to all IX                     81986       1590.0

 Potential Interfering Stations Included in above Scenario   219

24N MD BALTIMORE            BLCT      19860103KG   LIC
25N NY NEW YORK             BLET      19920220KG   LIC
26N DC WASHINGTON           BMLET     20031216AAB  LIC
32N DC WASHINGTON           BLET      19801107KE   LIC
21A VA FRONT ROYAL          BLEDT     20021220ADZ  LIC
24A PA ALTOONA              BLCDT     20050603ACF  LIC
24A VA FAIRFAX              BMPEDT    20080609ACI  CP
25A PA PITTSBURGH           DTVPLN    DTVP0614     PLN
25A PA READING              DTVPLN    DTVP0615     PLN
25A VA RICHMOND             BLCDT     20021204ABA  LIC
28A MD FREDERICK            DTVPLN    DTVP0713     PLN
29A MD BALTIMORE            DTVPLN    DTVP0747     PLN
39A DC WASHINGTON           DTVPLN    DTVP1082     PLN
23A WV ROMNEY               USERRECORD01           APP
 *Percent new DTV interference without proposal:      8.2  BPCT      20021203ACY
 *Percent new DTV interference with proposal:         8.2  BPCT      20021203ACY


Result key:      284
Scenario      220  Affected station       41
Before Analysis

Results for: 25N MD HAGERSTOWN           BPCT      20021203ACY  CP
                                   POPULATION   AREA (sq km)
   within Noise Limited Contour     1000087      20261.1
   not affected by terrain losses    668006      13837.0
   lost to NTSC IX                    54940        797.5
   lost to additional IX by ATV       28126        785.6
   lost to all IX                     83066       1583.1

 Potential Interfering Stations Included in above Scenario   220

24N MD BALTIMORE            BLCT      19860103KG   LIC
25N NY NEW YORK             BLET      19920220KG   LIC
26N DC WASHINGTON           BMLET     20031216AAB  LIC
32N DC WASHINGTON           BLET      19801107KE   LIC
21A VA FRONT ROYAL          BLEDT     20021220ADZ  LIC
24A PA ALTOONA              BLCDT     20050603ACF  LIC
24A VA FAIRFAX              BMPEDT    20080609ACI  CP
25A PA PITTSBURGH           DTVPLN    DTVP0614     PLN
25A PA READING              DTVPLN    DTVP0615     PLN
25A VA RICHMOND             BLCDT     20021204ABA  LIC
28A MD FREDERICK            DTVPLN    DTVP0713     PLN
29A MD BALTIMORE            DTVPLN    DTVP0747     PLN
39A MD HAGERSTOWN           BMPCDT    20080528ABT  CP

After Analysis

Results for: 25N MD HAGERSTOWN           BPCT      20021203ACY  CP
                                   POPULATION   AREA (sq km)
   within Noise Limited Contour     1000087      20261.1
```

```
   not affected by terrain losses    668006      13837.0
   lost to NTSC IX                    54940        797.5
   lost to additional IX by ATV       28227        800.4
   lost to all IX                     83167       1597.9

 Potential Interfering Stations Included in above Scenario   220

24N MD BALTIMORE            BLCT      19860103KG   LIC
25N NY NEW YORK             BLET      19920220KG   LIC
26N DC WASHINGTON           BMLET     20031216AAB  LIC
32N DC WASHINGTON           BLET      19801107KE   LIC
21A VA FRONT ROYAL          BLEDT     20021220ADZ  LIC
24A PA ALTOONA              BLCDT     20050603ACF  LIC
24A VA FAIRFAX              BMPEDT    20080609ACI  CP
25A PA PITTSBURGH           DTVPLN    DTVP0614     PLN
25A PA READING              DTVPLN    DTVP0615     PLN
25A VA RICHMOND             BLCDT     20021204ABA  LIC
28A MD FREDERICK            DTVPLN    DTVP0713     PLN
29A MD BALTIMORE            DTVPLN    DTVP0747     PLN
39A MD HAGERSTOWN           BMPCDT    20080528ABT  CP
23A WV ROMNEY               USERRECORD01           APP
 *Percent new DTV interference without proposal:      8.3  BPCT      20021203ACY
 *Percent new DTV interference with proposal:         8.3  BPCT      20021203ACY


Result key:      285
Scenario      221  Affected station       41
Before Analysis

Results for: 25N MD HAGERSTOWN           BPCT      20021203ACY  CP
                                   POPULATION   AREA (sq km)
   within Noise Limited Contour     1000087      20261.1
   not affected by terrain losses    668006      13837.0
   lost to NTSC IX                    54940        797.5
   lost to additional IX by ATV       26939        772.8
   lost to all IX                     81879       1570.2

 Potential Interfering Stations Included in above Scenario   221

24N MD BALTIMORE            BLCT      19860103KG   LIC
25N NY NEW YORK             BLET      19920220KG   LIC
26N DC WASHINGTON           BMLET     20031216AAB  LIC
32N DC WASHINGTON           BLET      19801107KE   LIC
21A VA FRONT ROYAL          BLEDT     20021220ADZ  LIC
24A PA ALTOONA              BLCDT     20050603ACF  LIC
24A VA FAIRFAX              BMPEDT    20080609ACI  CP
25A PA PITTSBURGH           DTVPLN    DTVP0614     PLN
25A PA READING              DTVPLN    DTVP0615     PLN
25A VA RICHMOND             BLCDT     20021204ABA  LIC
28A MD FREDERICK            BLEDT     20050302AEG  LIC
29A MD BALTIMORE            DTVPLN    DTVP0747     PLN
39A DC WASHINGTON           DTVPLN    DTVP1082     PLN

After Analysis

Results for: 25N MD HAGERSTOWN           BPCT      20021203ACY  CP
                                   POPULATION   AREA (sq km)
   within Noise Limited Contour     1000087      20261.1
   not affected by terrain losses    668006      13837.0
   lost to NTSC IX                    54940        797.5
   lost to additional IX by ATV       27040        787.6
   lost to all IX                     81980       1585.0

 Potential Interfering Stations Included in above Scenario   221

24N MD BALTIMORE            BLCT      19860103KG   LIC
25N NY NEW YORK             BLET      19920220KG   LIC
26N DC WASHINGTON           BMLET     20031216AAB  LIC
32N DC WASHINGTON           BLET      19801107KE   LIC
```

```
21A VA FRONT ROYAL          BLEDT     20021220ADZ  LIC
24A PA ALTOONA              BLCDT     20050603ACF  LIC
24A VA FAIRFAX              BMPEDT    20080609ACI  CP
25A PA PITTSBURGH           DTVPLN    DTVP0614     PLN
25A PA READING              DTVPLN    DTVP0615     PLN
25A VA RICHMOND             BLCDT     20021204ABA  LIC
28A MD FREDERICK            BLEDT     20050302AEG  LIC
29A MD BALTIMORE            DTVPLN    DTVP0747     PLN
39A DC WASHINGTON           DTVPLN    DTVP1082     PLN
23A WV ROMNEY               USERRECORD01           APP
 *Percent new DTV interference without proposal:      8.2  BPCT      20021203ACY
 *Percent new DTV interference with proposal:         8.2  BPCT      20021203ACY


Result key:      286
Scenario      222  Affected station       41
Before Analysis

Results for: 25N MD HAGERSTOWN           BPCT      20021203ACY  CP
                                   POPULATION   AREA (sq km)
   within Noise Limited Contour     1000087      20261.1
   not affected by terrain losses    668006      13837.0
   lost to NTSC IX                    54940        797.5
   lost to additional IX by ATV       28120        780.7
   lost to all IX                     83060       1578.1

 Potential Interfering Stations Included in above Scenario   222

24N MD BALTIMORE            BLCT      19860103KG   LIC
25N NY NEW YORK             BLET      19920220KG   LIC
26N DC WASHINGTON           BMLET     20031216AAB  LIC
32N DC WASHINGTON           BLET      19801107KE   LIC
21A VA FRONT ROYAL          BLEDT     20021220ADZ  LIC
24A PA ALTOONA              BLCDT     20050603ACF  LIC
24A VA FAIRFAX              BMPEDT    20080609ACI  CP
25A PA PITTSBURGH           DTVPLN    DTVP0614     PLN
25A PA READING              DTVPLN    DTVP0615     PLN
25A VA RICHMOND             BLCDT     20021204ABA  LIC
28A MD FREDERICK            BLEDT     20050302AEG  LIC
29A MD BALTIMORE            DTVPLN    DTVP0747     PLN
39A MD HAGERSTOWN           BMPCDT    20080528ABT  CP

After Analysis

Results for: 25N MD HAGERSTOWN           BPCT      20021203ACY  CP
                                   POPULATION   AREA (sq km)
   within Noise Limited Contour     1000087      20261.1
   not affected by terrain losses    668006      13837.0
   lost to NTSC IX                    54940        797.5
   lost to additional IX by ATV       28221        795.5
   lost to all IX                     83161       1592.9

 Potential Interfering Stations Included in above Scenario   222

24N MD BALTIMORE            BLCT      19860103KG   LIC
25N NY NEW YORK             BLET      19920220KG   LIC
26N DC WASHINGTON           BMLET     20031216AAB  LIC
32N DC WASHINGTON           BLET      19801107KE   LIC
21A VA FRONT ROYAL          BLEDT     20021220ADZ  LIC
24A PA ALTOONA              BLCDT     20050603ACF  LIC
24A VA FAIRFAX              BMPEDT    20080609ACI  CP
25A PA PITTSBURGH           DTVPLN    DTVP0614     PLN
25A PA READING              DTVPLN    DTVP0615     PLN
25A VA RICHMOND             BLCDT     20021204ABA  LIC
28A MD FREDERICK            BLEDT     20050302AEG  LIC
29A MD BALTIMORE            DTVPLN    DTVP0747     PLN
39A MD HAGERSTOWN           BMPCDT    20080528ABT  CP
23A WV ROMNEY               USERRECORD01           APP
 *Percent new DTV interference without proposal:      8.3  BPCT      20021203ACY
```

```
 *Percent new DTV interference with proposal:         8.3  BPCT      20021203ACY


Result key:      287
Scenario      223  Affected station       41
Before Analysis

Results for: 25N MD HAGERSTOWN           BPCT      20021203ACY  CP
                                   POPULATION   AREA (sq km)
   within Noise Limited Contour     1000087      20261.1
   not affected by terrain losses    668006      13837.0
   lost to NTSC IX                    54940        797.5
   lost to additional IX by ATV       32553       1007.7
   lost to all IX                     87493       1805.1

 Potential Interfering Stations Included in above Scenario   223

24N MD BALTIMORE            BLCT      19860103KG   LIC
25N NY NEW YORK             BLET      19920220KG   LIC
26N DC WASHINGTON           BMLET     20031216AAB  LIC
32N DC WASHINGTON           BLET      19801107KE   LIC
21A VA FRONT ROYAL          BLEDT     20021220ADZ  LIC
24A PA ALTOONA              BLCDT     20050603ACF  LIC
24A VA FAIRFAX              BMPEDT    20080609ACI  CP
25A PA PITTSBURGH           DTVPLN    DTVP0614     PLN
25A PA READING              DTVPLN    DTVP0615     PLN
25A VA RICHMOND             DTVPLN    DTVP0622     PLN
28A MD FREDERICK            BPEDT     20080620AHT  CP
29A MD BALTIMORE            DTVPLN    DTVP0747     PLN
39A DC WASHINGTON           DTVPLN    DTVP1082     PLN

After Analysis

Results for: 25N MD HAGERSTOWN           BPCT      20021203ACY  CP
                                   POPULATION   AREA (sq km)
   within Noise Limited Contour     1000087      20261.1
   not affected by terrain losses    668006      13837.0
   lost to NTSC IX                    54940        797.5
   lost to additional IX by ATV       32654       1021.5
   lost to all IX                     87594       1818.9

 Potential Interfering Stations Included in above Scenario   223

24N MD BALTIMORE            BLCT      19860103KG   LIC
25N NY NEW YORK             BLET      19920220KG   LIC
26N DC WASHINGTON           BMLET     20031216AAB  LIC
32N DC WASHINGTON           BLET      19801107KE   LIC
21A VA FRONT ROYAL          BLEDT     20021220ADZ  LIC
24A PA ALTOONA              BLCDT     20050603ACF  LIC
24A VA FAIRFAX              BMPEDT    20080609ACI  CP
25A PA PITTSBURGH           DTVPLN    DTVP0614     PLN
25A PA READING              DTVPLN    DTVP0615     PLN
25A VA RICHMOND             DTVPLN    DTVP0622     PLN
28A MD FREDERICK            BPEDT     20080620AHT  CP
29A MD BALTIMORE            DTVPLN    DTVP0747     PLN
39A DC WASHINGTON           DTVPLN    DTVP1082     PLN
23A WV ROMNEY               USERRECORD01           APP
 *Percent new DTV interference without proposal:      8.7  BPCT      20021203ACY
 *Percent new DTV interference with proposal:         8.8  BPCT      20021203ACY


Result key:      288
Scenario      224  Affected station       41
Before Analysis

Results for: 25N MD HAGERSTOWN           BPCT      20021203ACY  CP
                                   POPULATION   AREA (sq km)
   within Noise Limited Contour     1000087      20261.1
   not affected by terrain losses    668006      13837.0
```

```
   lost to NTSC IX                    54940        797.5
   lost to additional IX by ATV       33734       1015.6
   lost to all IX                     88674       1813.0

 Potential Interfering Stations Included in above Scenario   224

24N MD BALTIMORE            BLCT      19860103KG   LIC
25N NY NEW YORK             BLET      19920220KG   LIC
26N DC WASHINGTON           BMLET     20031216AAB  LIC
32N DC WASHINGTON           BLET      19801107KE   LIC
21A VA FRONT ROYAL          BLEDT     20021220ADZ  LIC
24A PA ALTOONA              BLCDT     20050603ACF  LIC
24A VA FAIRFAX              BMPEDT    20080609ACI  CP
25A PA PITTSBURGH           DTVPLN    DTVP0614     PLN
25A PA READING              DTVPLN    DTVP0615     PLN
25A VA RICHMOND             DTVPLN    DTVP0622     PLN
28A MD FREDERICK            BPEDT     20080620AHT  CP
29A MD BALTIMORE            DTVPLN    DTVP0747     PLN
39A MD HAGERSTOWN           BMPCDT    20080528ABT  CP

After Analysis

Results for: 25N MD HAGERSTOWN           BPCT      20021203ACY  CP
                                   POPULATION   AREA (sq km)
   within Noise Limited Contour     1000087      20261.1
   not affected by terrain losses    668006      13837.0
   lost to NTSC IX                    54940        797.5
   lost to additional IX by ATV       33835       1029.4
   lost to all IX                     88775       1826.8

 Potential Interfering Stations Included in above Scenario   224

24N MD BALTIMORE            BLCT      19860103KG   LIC
25N NY NEW YORK             BLET      19920220KG   LIC
26N DC WASHINGTON           BMLET     20031216AAB  LIC
32N DC WASHINGTON           BLET      19801107KE   LIC
21A VA FRONT ROYAL          BLEDT     20021220ADZ  LIC
24A PA ALTOONA              BLCDT     20050603ACF  LIC
24A VA FAIRFAX              BMPEDT    20080609ACI  CP
25A PA PITTSBURGH           DTVPLN    DTVP0614     PLN
25A PA READING              DTVPLN    DTVP0615     PLN
25A VA RICHMOND             DTVPLN    DTVP0622     PLN
28A MD FREDERICK            BPEDT     20080620AHT  CP
29A MD BALTIMORE            DTVPLN    DTVP0747     PLN
39A MD HAGERSTOWN           BMPCDT    20080528ABT  CP
23A WV ROMNEY               USERRECORD01           APP
 *Percent new DTV interference without proposal:      8.9  BPCT      20021203ACY
 *Percent new DTV interference with proposal:         8.9  BPCT      20021203ACY


Result key:      289
Scenario      225  Affected station       41
Before Analysis

Results for: 25N MD HAGERSTOWN           BPCT      20021203ACY  CP
                                   POPULATION   AREA (sq km)
   within Noise Limited Contour     1000087      20261.1
   not affected by terrain losses    668006      13837.0
   lost to NTSC IX                    54940        797.5
   lost to additional IX by ATV       32565       1011.6
   lost to all IX                     87505       1809.1

 Potential Interfering Stations Included in above Scenario   225

24N MD BALTIMORE            BLCT      19860103KG   LIC
25N NY NEW YORK             BLET      19920220KG   LIC
26N DC WASHINGTON           BMLET     20031216AAB  LIC
32N DC WASHINGTON           BLET      19801107KE   LIC
21A VA FRONT ROYAL          BLEDT     20021220ADZ  LIC
```

```
24A PA ALTOONA              BLCDT     20050603ACF  LIC
24A VA FAIRFAX              BMPEDT    20080609ACI  CP
25A PA PITTSBURGH           DTVPLN    DTVP0614     PLN
25A PA READING              DTVPLN    DTVP0615     PLN
25A VA RICHMOND             DTVPLN    DTVP0622     PLN
28A MD FREDERICK            DTVPLN    DTVP0713     PLN
29A MD BALTIMORE            DTVPLN    DTVP0747     PLN
39A DC WASHINGTON           DTVPLN    DTVP1082     PLN

After Analysis

Results for: 25N MD HAGERSTOWN           BPCT      20021203ACY  CP
                                   POPULATION   AREA (sq km)
   within Noise Limited Contour     1000087      20261.1
   not affected by terrain losses    668006      13837.0
   lost to NTSC IX                    54940        797.5
   lost to additional IX by ATV       32666       1025.4
   lost to all IX                     87606       1822.9

 Potential Interfering Stations Included in above Scenario   225

24N MD BALTIMORE            BLCT      19860103KG   LIC
25N NY NEW YORK             BLET      19920220KG   LIC
26N DC WASHINGTON           BMLET     20031216AAB  LIC
32N DC WASHINGTON           BLET      19801107KE   LIC
21A VA FRONT ROYAL          BLEDT     20021220ADZ  LIC
24A PA ALTOONA              BLCDT     20050603ACF  LIC
24A VA FAIRFAX              BMPEDT    20080609ACI  CP
25A PA PITTSBURGH           DTVPLN    DTVP0614     PLN
25A PA READING              DTVPLN    DTVP0615     PLN
25A VA RICHMOND             DTVPLN    DTVP0622     PLN
28A MD FREDERICK            DTVPLN    DTVP0713     PLN
29A MD BALTIMORE            DTVPLN    DTVP0747     PLN
39A DC WASHINGTON           DTVPLN    DTVP1082     PLN
23A WV ROMNEY               USERRECORD01           APP
 *Percent new DTV interference without proposal:      8.7  BPCT      20021203ACY
 *Percent new DTV interference with proposal:         8.8  BPCT      20021203ACY


Result key:      290
Scenario      226  Affected station       41
Before Analysis

Results for: 25N MD HAGERSTOWN           BPCT      20021203ACY  CP
                                   POPULATION   AREA (sq km)
   within Noise Limited Contour     1000087      20261.1
   not affected by terrain losses    668006      13837.0
   lost to NTSC IX                    54940        797.5
   lost to additional IX by ATV       33746       1019.5
   lost to all IX                     88686       1817.0

 Potential Interfering Stations Included in above Scenario   226

24N MD BALTIMORE            BLCT      19860103KG   LIC
25N NY NEW YORK             BLET      19920220KG   LIC
26N DC WASHINGTON           BMLET     20031216AAB  LIC
32N DC WASHINGTON           BLET      19801107KE   LIC
21A VA FRONT ROYAL          BLEDT     20021220ADZ  LIC
24A PA ALTOONA              BLCDT     20050603ACF  LIC
24A VA FAIRFAX              BMPEDT    20080609ACI  CP
25A PA PITTSBURGH           DTVPLN    DTVP0614     PLN
25A PA READING              DTVPLN    DTVP0615     PLN
25A VA RICHMOND             DTVPLN    DTVP0622     PLN
28A MD FREDERICK            DTVPLN    DTVP0713     PLN
29A MD BALTIMORE            DTVPLN    DTVP0747     PLN
39A MD HAGERSTOWN           BMPCDT    20080528ABT  CP

After Analysis
```

```
Results for: 25N MD HAGERSTOWN           BPCT      20021203ACY  CP
                                   POPULATION   AREA (sq km)
   within Noise Limited Contour     1000087      20261.1
   not affected by terrain losses    668006      13837.0
   lost to NTSC IX                    54940        797.5
   lost to additional IX by ATV       33847       1033.3
   lost to all IX                     88787       1830.8

 Potential Interfering Stations Included in above Scenario   226

24N MD BALTIMORE            BLCT      19860103KG   LIC
25N NY NEW YORK             BLET      19920220KG   LIC
26N DC WASHINGTON           BMLET     20031216AAB  LIC
32N DC WASHINGTON           BLET      19801107KE   LIC
21A VA FRONT ROYAL          BLEDT     20021220ADZ  LIC
24A PA ALTOONA              BLCDT     20050603ACF  LIC
24A VA FAIRFAX              BMPEDT    20080609ACI  CP
25A PA PITTSBURGH           DTVPLN    DTVP0614     PLN
25A PA READING              DTVPLN    DTVP0615     PLN
25A VA RICHMOND             DTVPLN    DTVP0622     PLN
28A MD FREDERICK            DTVPLN    DTVP0713     PLN
29A MD BALTIMORE            DTVPLN    DTVP0747     PLN
39A MD HAGERSTOWN           BMPCDT    20080528ABT  CP
23A WV ROMNEY               USERRECORD01           APP
 *Percent new DTV interference without proposal:      8.9  BPCT      20021203ACY
 *Percent new DTV interference with proposal:         8.9  BPCT      20021203ACY


Result key:      291
Scenario      227  Affected station       41
Before Analysis

Results for: 25N MD HAGERSTOWN           BPCT      20021203ACY  CP
                                   POPULATION   AREA (sq km)
   within Noise Limited Contour     1000087      20261.1
   not affected by terrain losses    668006      13837.0
   lost to NTSC IX                    54940        797.5
   lost to additional IX by ATV       32553       1007.7
   lost to all IX                     87493       1805.1

 Potential Interfering Stations Included in above Scenario   227

24N MD BALTIMORE            BLCT      19860103KG   LIC
25N NY NEW YORK             BLET      19920220KG   LIC
26N DC WASHINGTON           BMLET     20031216AAB  LIC
32N DC WASHINGTON           BLET      19801107KE   LIC
21A VA FRONT ROYAL          BLEDT     20021220ADZ  LIC
24A PA ALTOONA              BLCDT     20050603ACF  LIC
24A VA FAIRFAX              BMPEDT    20080609ACI  CP
25A PA PITTSBURGH           DTVPLN    DTVP0614     PLN
25A PA READING              DTVPLN    DTVP0615     PLN
25A VA RICHMOND             DTVPLN    DTVP0622     PLN
28A MD FREDERICK            BLEDT     20050302AEG  LIC
29A MD BALTIMORE            DTVPLN    DTVP0747     PLN
39A DC WASHINGTON           DTVPLN    DTVP1082     PLN

After Analysis

Results for: 25N MD HAGERSTOWN           BPCT      20021203ACY  CP
                                   POPULATION   AREA (sq km)
   within Noise Limited Contour     1000087      20261.1
   not affected by terrain losses    668006      13837.0
   lost to NTSC IX                    54940        797.5
   lost to additional IX by ATV       32654       1021.5
   lost to all IX                     87594       1818.9

 Potential Interfering Stations Included in above Scenario   227

24N MD BALTIMORE            BLCT      19860103KG   LIC
```

```
25N NY NEW YORK             BLET      19920220KG   LIC
26N DC WASHINGTON           BMLET     20031216AAB  LIC
32N DC WASHINGTON           BLET      19801107KE   LIC
21A VA FRONT ROYAL          BLEDT     20021220ADZ  LIC
24A PA ALTOONA              BLCDT     20050603ACF  LIC
24A VA FAIRFAX              BMPEDT    20080609ACI  CP
25A PA PITTSBURGH           DTVPLN    DTVP0614     PLN
25A PA READING              DTVPLN    DTVP0615     PLN
25A VA RICHMOND             DTVPLN    DTVP0622     PLN
28A MD FREDERICK            BLEDT     20050302AEG  LIC
29A MD BALTIMORE            DTVPLN    DTVP0747     PLN
39A DC WASHINGTON           DTVPLN    DTVP1082     PLN
23A WV ROMNEY               USERRECORD01           APP
 *Percent new DTV interference without proposal:      8.7  BPCT      20021203ACY
 *Percent new DTV interference with proposal:         8.8  BPCT      20021203ACY


Result key:      292
Scenario      228  Affected station       41
Before Analysis

Results for: 25N MD HAGERSTOWN           BPCT      20021203ACY  CP
                                   POPULATION   AREA (sq km)
   within Noise Limited Contour     1000087      20261.1
   not affected by terrain losses    668006      13837.0
   lost to NTSC IX                    54940        797.5
   lost to additional IX by ATV       33734       1015.6
   lost to all IX                     88674       1813.0

 Potential Interfering Stations Included in above Scenario   228

24N MD BALTIMORE            BLCT      19860103KG   LIC
25N NY NEW YORK             BLET      19920220KG   LIC
26N DC WASHINGTON           BMLET     20031216AAB  LIC
32N DC WASHINGTON           BLET      19801107KE   LIC
21A VA FRONT ROYAL          BLEDT     20021220ADZ  LIC
24A PA ALTOONA              BLCDT     20050603ACF  LIC
24A VA FAIRFAX              BMPEDT    20080609ACI  CP
25A PA PITTSBURGH           DTVPLN    DTVP0614     PLN
25A PA READING              DTVPLN    DTVP0615     PLN
25A VA RICHMOND             DTVPLN    DTVP0622     PLN
28A MD FREDERICK            BLEDT     20050302AEG  LIC
29A MD BALTIMORE            DTVPLN    DTVP0747     PLN
39A MD HAGERSTOWN           BMPCDT    20080528ABT  CP

After Analysis

Results for: 25N MD HAGERSTOWN           BPCT      20021203ACY  CP
                                   POPULATION   AREA (sq km)
   within Noise Limited Contour     1000087      20261.1
   not affected by terrain losses    668006      13837.0
   lost to NTSC IX                    54940        797.5
   lost to additional IX by ATV       33835       1029.4
   lost to all IX                     88775       1826.8

 Potential Interfering Stations Included in above Scenario   228

24N MD BALTIMORE            BLCT      19860103KG   LIC
25N NY NEW YORK             BLET      19920220KG   LIC
26N DC WASHINGTON           BMLET     20031216AAB  LIC
32N DC WASHINGTON           BLET      19801107KE   LIC
21A VA FRONT ROYAL          BLEDT     20021220ADZ  LIC
24A PA ALTOONA              BLCDT     20050603ACF  LIC
24A VA FAIRFAX              BMPEDT    20080609ACI  CP
25A PA PITTSBURGH           DTVPLN    DTVP0614     PLN
25A PA READING              DTVPLN    DTVP0615     PLN
25A VA RICHMOND             DTVPLN    DTVP0622     PLN
28A MD FREDERICK            BLEDT     20050302AEG  LIC
29A MD BALTIMORE            DTVPLN    DTVP0747     PLN
```

```
39A MD HAGERSTOWN           BMPCDT    20080528ABT  CP
23A WV ROMNEY               USERRECORD01           APP
 *Percent new DTV interference without proposal:      8.9  BPCT      20021203ACY
 *Percent new DTV interference with proposal:         8.9  BPCT      20021203ACY


Result key:      293
Scenario      229  Affected station       41
Before Analysis

Results for: 25N MD HAGERSTOWN           BPCT      20021203ACY  CP
                                   POPULATION   AREA (sq km)
   within Noise Limited Contour     1000087      20261.1
   not affected by terrain losses    668006      13837.0
   lost to NTSC IX                    54940        797.5
   lost to additional IX by ATV       28666        813.2
   lost to all IX                     83606       1610.7

 Potential Interfering Stations Included in above Scenario   229

24N MD BALTIMORE            BLCT      19860103KG   LIC
25N NY NEW YORK             BLET      19920220KG   LIC
26N DC WASHINGTON           BMLET     20031216AAB  LIC
32N DC WASHINGTON           BLET      19801107KE   LIC
21A VA FRONT ROYAL          BLEDT     20021220ADZ  LIC
24A PA ALTOONA              BLCDT     20050603ACF  LIC
24A VA FAIRFAX              BMPEDT    20080609ACI  CP
25A PA PITTSBURGH           DTVPLN    DTVP0614     PLN
25A PA READING              BPCDT     20040518AAZ  CP
25A VA RICHMOND             BLCDT     20021204ABA  LIC
28A MD FREDERICK            BPEDT     20080620AHT  CP
29A MD BALTIMORE            DTVPLN    DTVP0747     PLN
39A DC WASHINGTON           DTVPLN    DTVP1082     PLN

After Analysis

Results for: 25N MD HAGERSTOWN           BPCT      20021203ACY  CP
                                   POPULATION   AREA (sq km)
   within Noise Limited Contour     1000087      20261.1
   not affected by terrain losses    668006      13837.0
   lost to NTSC IX                    54940        797.5
   lost to additional IX by ATV       28685        823.1
   lost to all IX                     83625       1620.6

 Potential Interfering Stations Included in above Scenario   229

24N MD BALTIMORE            BLCT      19860103KG   LIC
25N NY NEW YORK             BLET      19920220KG   LIC
26N DC WASHINGTON           BMLET     20031216AAB  LIC
32N DC WASHINGTON           BLET      19801107KE   LIC
21A VA FRONT ROYAL          BLEDT     20021220ADZ  LIC
24A PA ALTOONA              BLCDT     20050603ACF  LIC
24A VA FAIRFAX              BMPEDT    20080609ACI  CP
25A PA PITTSBURGH           DTVPLN    DTVP0614     PLN
25A PA READING              BPCDT     20040518AAZ  CP
25A VA RICHMOND             BLCDT     20021204ABA  LIC
28A MD FREDERICK            BPEDT     20080620AHT  CP
29A MD BALTIMORE            DTVPLN    DTVP0747     PLN
39A DC WASHINGTON           DTVPLN    DTVP1082     PLN
23A WV ROMNEY               USERRECORD01           APP
 *Percent new DTV interference without proposal:      8.4  BPCT      20021203ACY
 *Percent new DTV interference with proposal:         8.4  BPCT      20021203ACY


Result key:      294
Scenario      230  Affected station       41
Before Analysis

Results for: 25N MD HAGERSTOWN           BPCT      20021203ACY  CP
```

```
                                POPULATION   AREA (sq km)
   within Noise Limited Contour     1000087      20261.1
   not affected by terrain losses    668006      13837.0
   lost to NTSC IX                    54940        797.5
   lost to additional IX by ATV       29847        821.1
   lost to all IX                     84787       1618.6

 Potential Interfering Stations Included in above Scenario   230

24N MD BALTIMORE            BLCT      19860103KG   LIC
25N NY NEW YORK             BLET      19920220KG   LIC
26N DC WASHINGTON           BMLET     20031216AAB  LIC
32N DC WASHINGTON           BLET      19801107KE   LIC
21A VA FRONT ROYAL          BLEDT     20021220ADZ  LIC
24A PA ALTOONA              BLCDT     20050603ACF  LIC
24A VA FAIRFAX              BMPEDT    20080609ACI  CP
25A PA PITTSBURGH           DTVPLN    DTVP0614     PLN
25A PA READING              BPCDT     20040518AAZ  CP
25A VA RICHMOND             BLCDT     20021204ABA  LIC
28A MD FREDERICK            BPEDT     20080620AHT  CP
29A MD BALTIMORE            DTVPLN    DTVP0747     PLN
39A MD HAGERSTOWN           BMPCDT    20080528ABT  CP

After Analysis

Results for: 25N MD HAGERSTOWN           BPCT      20021203ACY  CP
                                POPULATION   AREA (sq km)
   within Noise Limited Contour     1000087      20261.1
   not affected by terrain losses    668006      13837.0
   lost to NTSC IX                    54940        797.5
   lost to additional IX by ATV       29866        831.0
   lost to all IX                     84806       1628.5

 Potential Interfering Stations Included in above Scenario   230

24N MD BALTIMORE            BLCT      19860103KG   LIC
25N NY NEW YORK             BLET      19920220KG   LIC
26N DC WASHINGTON           BMLET     20031216AAB  LIC
32N DC WASHINGTON           BLET      19801107KE   LIC
21A VA FRONT ROYAL          BLEDT     20021220ADZ  LIC
24A PA ALTOONA              BLCDT     20050603ACF  LIC
24A VA FAIRFAX              BMPEDT    20080609ACI  CP
25A PA PITTSBURGH           DTVPLN    DTVP0614     PLN
25A PA READING              BPCDT     20040518AAZ  CP
25A VA RICHMOND             BLCDT     20021204ABA  LIC
28A MD FREDERICK            BPEDT     20080620AHT  CP
29A MD BALTIMORE            DTVPLN    DTVP0747     PLN
39A MD HAGERSTOWN           BMPCDT    20080528ABT  CP
23A WV ROMNEY               USERRECORD01           APP
 *Percent new DTV interference without proposal:      8.5  BPCT      20021203ACY
 *Percent new DTV interference with proposal:         8.5  BPCT      20021203ACY


Result key:      295
Scenario      231  Affected station       41
Before Analysis

Results for: 25N MD HAGERSTOWN           BPCT      20021203ACY  CP
                                POPULATION   AREA (sq km)
   within Noise Limited Contour     1000087      20261.1
   not affected by terrain losses    668006      13837.0
   lost to NTSC IX                    54940        797.5
   lost to additional IX by ATV       28672        818.2
   lost to all IX                     83612       1615.6

 Potential Interfering Stations Included in above Scenario   231

24N MD BALTIMORE            BLCT      19860103KG   LIC
25N NY NEW YORK             BLET      19920220KG   LIC
```

```
26N DC WASHINGTON           BMLET     20031216AAB  LIC
32N DC WASHINGTON           BLET      19801107KE   LIC
21A VA FRONT ROYAL          BLEDT     20021220ADZ  LIC
24A PA ALTOONA              BLCDT     20050603ACF  LIC
24A VA FAIRFAX              BMPEDT    20080609ACI  CP
25A PA PITTSBURGH           DTVPLN    DTVP0614     PLN
25A PA READING              BPCDT     20040518AAZ  CP
25A VA RICHMOND             BLCDT     20021204ABA  LIC
28A MD FREDERICK            DTVPLN    DTVP0713     PLN
29A MD BALTIMORE            DTVPLN    DTVP0747     PLN
39A DC WASHINGTON           DTVPLN    DTVP1082     PLN

After Analysis

Results for: 25N MD HAGERSTOWN           BPCT      20021203ACY  CP
                                   POPULATION   AREA (sq km)
   within Noise Limited Contour     1000087      20261.1
   not affected by terrain losses    668006      13837.0
   lost to NTSC IX                    54940        797.5
   lost to additional IX by ATV       28691        828.1
   lost to all IX                     83631       1625.5

 Potential Interfering Stations Included in above Scenario   231

24N MD BALTIMORE            BLCT      19860103KG   LIC
25N NY NEW YORK             BLET      19920220KG   LIC
26N DC WASHINGTON           BMLET     20031216AAB  LIC
32N DC WASHINGTON           BLET      19801107KE   LIC
21A VA FRONT ROYAL          BLEDT     20021220ADZ  LIC
24A PA ALTOONA              BLCDT     20050603ACF  LIC
24A VA FAIRFAX              BMPEDT    20080609ACI  CP
25A PA PITTSBURGH           DTVPLN    DTVP0614     PLN
25A PA READING              BPCDT     20040518AAZ  CP
25A VA RICHMOND             BLCDT     20021204ABA  LIC
28A MD FREDERICK            DTVPLN    DTVP0713     PLN
29A MD BALTIMORE            DTVPLN    DTVP0747     PLN
39A DC WASHINGTON           DTVPLN    DTVP1082     PLN
23A WV ROMNEY               USERRECORD01           APP
 *Percent new DTV interference without proposal:      8.4  BPCT      20021203ACY
 *Percent new DTV interference with proposal:         8.4  BPCT      20021203ACY


Result key:      296
Scenario      232  Affected station       41
Before Analysis

Results for: 25N MD HAGERSTOWN           BPCT      20021203ACY  CP
                                   POPULATION   AREA (sq km)
   within Noise Limited Contour     1000087      20261.1
   not affected by terrain losses    668006      13837.0
   lost to NTSC IX                    54940        797.5
   lost to additional IX by ATV       29853        826.1
   lost to all IX                     84793       1623.5

 Potential Interfering Stations Included in above Scenario   232

24N MD BALTIMORE            BLCT      19860103KG   LIC
25N NY NEW YORK             BLET      19920220KG   LIC
26N DC WASHINGTON           BMLET     20031216AAB  LIC
32N DC WASHINGTON           BLET      19801107KE   LIC
21A VA FRONT ROYAL          BLEDT     20021220ADZ  LIC
24A PA ALTOONA              BLCDT     20050603ACF  LIC
24A VA FAIRFAX              BMPEDT    20080609ACI  CP
25A PA PITTSBURGH           DTVPLN    DTVP0614     PLN
25A PA READING              BPCDT     20040518AAZ  CP
25A VA RICHMOND             BLCDT     20021204ABA  LIC
28A MD FREDERICK            DTVPLN    DTVP0713     PLN
29A MD BALTIMORE            DTVPLN    DTVP0747     PLN
39A MD HAGERSTOWN           BMPCDT    20080528ABT  CP
```

After Analysis

Results for: 25N MD HAGERSTOWN BPCT 20021203ACY CP

	POPULATION	AREA (sq km)
within Noise Limited Contour	1000087	20261.1
not affected by terrain losses	668006	13837.0
lost to NTSC IX	54940	797.5
lost to additional IX by ATV	29872	835.9
lost to all IX	84812	1633.4

Potential Interfering Stations Included in above Scenario 232

24N MD BALTIMORE	BLCT	19860103KG	LIC
25N NY NEW YORK	BLET	19920220KG	LIC
26N DC WASHINGTON	BMLET	20031216AAB	LIC
32N DC WASHINGTON	BLET	19801107KE	LIC
21A VA FRONT ROYAL	BLEDT	20021220ADZ	LIC
24A PA ALTOONA	BLCDT	20050603ACF	LIC
24A VA FAIRFAX	BMPEDT	20080609ACI	CP
25A PA PITTSBURGH	DTVPLN	DTVP0614	PLN
25A PA READING	BPCDT	20040518AAZ	CP
25A VA RICHMOND	BLCDT	20021204ABA	LIC
28A MD FREDERICK	DTVPLN	DTVP0713	PLN
29A MD BALTIMORE	DTVPLN	DTVP0747	PLN
39A MD HAGERSTOWN	BMPCDT	20080528ABT	CP
23A WV ROMNEY	USERRECORD01		APP

*Percent new DTV interference without proposal: 8.5 BPCT 20021203ACY
*Percent new DTV interference with proposal: 8.5 BPCT 20021203ACY

Result key: 297
Scenario 233 Affected station 41
Before Analysis

Results for: 25N MD HAGERSTOWN BPCT 20021203ACY CP

	POPULATION	AREA (sq km)
within Noise Limited Contour	1000087	20261.1
not affected by terrain losses	668006	13837.0
lost to NTSC IX	54940	797.5
lost to additional IX by ATV	28666	813.2
lost to all IX	83606	1610.7

Potential Interfering Stations Included in above Scenario 233

24N MD BALTIMORE	BLCT	19860103KG	LIC
25N NY NEW YORK	BLET	19920220KG	LIC
26N DC WASHINGTON	BMLET	20031216AAB	LIC
32N DC WASHINGTON	BLET	19801107KE	LIC
21A VA FRONT ROYAL	BLEDT	20021220ADZ	LIC
24A PA ALTOONA	BLCDT	20050603ACF	LIC
24A VA FAIRFAX	BMPEDT	20080609ACI	CP
25A PA PITTSBURGH	DTVPLN	DTVP0614	PLN
25A PA READING	BPCDT	20040518AAZ	CP
25A VA RICHMOND	BLCDT	20021204ABA	LIC
28A MD FREDERICK	BLEDT	20050302AEG	LIC
29A MD BALTIMORE	DTVPLN	DTVP0747	PLN
39A DC WASHINGTON	DTVPLN	DTVP1082	PLN

After Analysis

Results for: 25N MD HAGERSTOWN BPCT 20021203ACY CP

	POPULATION	AREA (sq km)
within Noise Limited Contour	1000087	20261.1
not affected by terrain losses	668006	13837.0
lost to NTSC IX	54940	797.5
lost to additional IX by ATV	28685	823.1
lost to all IX	83625	1620.6

```
 Potential Interfering Stations Included in above Scenario   233

24N MD BALTIMORE            BLCT      19860103KG   LIC
25N NY NEW YORK             BLET      19920220KG   LIC
26N DC WASHINGTON           BMLET     20031216AAB  LIC
32N DC WASHINGTON           BLET      19801107KE   LIC
21A VA FRONT ROYAL          BLEDT     20021220ADZ  LIC
24A PA ALTOONA              BLCDT     20050603ACF  LIC
24A VA FAIRFAX              BMPEDT    20080609ACI  CP
25A PA PITTSBURGH           DTVPLN    DTVP0614     PLN
25A PA READING              BPCDT     20040518AAZ  CP
25A VA RICHMOND             BLCDT     20021204ABA  LIC
28A MD FREDERICK            BLEDT     20050302AEG  LIC
29A MD BALTIMORE            DTVPLN    DTVP0747     PLN
39A DC WASHINGTON           DTVPLN    DTVP1082     PLN
23A WV ROMNEY               USERRECORD01           APP
 *Percent new DTV interference without proposal:      8.4  BPCT      20021203ACY
 *Percent new DTV interference with proposal:         8.4  BPCT      20021203ACY


Result key:      298
Scenario      234  Affected station       41
Before Analysis

Results for: 25N MD HAGERSTOWN           BPCT      20021203ACY  CP
                                   POPULATION   AREA (sq km)
   within Noise Limited Contour     1000087      20261.1
   not affected by terrain losses    668006      13837.0
   lost to NTSC IX                    54940        797.5
   lost to additional IX by ATV       29847        821.1
   lost to all IX                     84787       1618.6

 Potential Interfering Stations Included in above Scenario   234

24N MD BALTIMORE            BLCT      19860103KG   LIC
25N NY NEW YORK             BLET      19920220KG   LIC
26N DC WASHINGTON           BMLET     20031216AAB  LIC
32N DC WASHINGTON           BLET      19801107KE   LIC
21A VA FRONT ROYAL          BLEDT     20021220ADZ  LIC
24A PA ALTOONA              BLCDT     20050603ACF  LIC
24A VA FAIRFAX              BMPEDT    20080609ACI  CP
25A PA PITTSBURGH           DTVPLN    DTVP0614     PLN
25A PA READING              BPCDT     20040518AAZ  CP
25A VA RICHMOND             BLCDT     20021204ABA  LIC
28A MD FREDERICK            BLEDT     20050302AEG  LIC
29A MD BALTIMORE            DTVPLN    DTVP0747     PLN
39A MD HAGERSTOWN           BMPCDT    20080528ABT  CP

After Analysis

Results for: 25N MD HAGERSTOWN           BPCT      20021203ACY  CP
                                   POPULATION   AREA (sq km)
   within Noise Limited Contour     1000087      20261.1
   not affected by terrain losses    668006      13837.0
   lost to NTSC IX                    54940        797.5
   lost to additional IX by ATV       29866        831.0
   lost to all IX                     84806       1628.5

 Potential Interfering Stations Included in above Scenario   234

24N MD BALTIMORE            BLCT      19860103KG   LIC
25N NY NEW YORK             BLET      19920220KG   LIC
26N DC WASHINGTON           BMLET     20031216AAB  LIC
32N DC WASHINGTON           BLET      19801107KE   LIC
21A VA FRONT ROYAL          BLEDT     20021220ADZ  LIC
24A PA ALTOONA              BLCDT     20050603ACF  LIC
24A VA FAIRFAX              BMPEDT    20080609ACI  CP
25A PA PITTSBURGH           DTVPLN    DTVP0614     PLN
25A PA READING              BPCDT     20040518AAZ  CP
```

```
25A VA RICHMOND             BLCDT     20021204ABA  LIC
28A MD FREDERICK            BLEDT     20050302AEG  LIC
29A MD BALTIMORE            DTVPLN    DTVP0747     PLN
39A MD HAGERSTOWN           BMPCDT    20080528ABT  CP
23A WV ROMNEY               USERRECORD01           APP
 *Percent new DTV interference without proposal:      8.5  BPCT      20021203ACY
 *Percent new DTV interference with proposal:         8.5  BPCT      20021203ACY


Result key:      299
Scenario      235  Affected station       41
Before Analysis

Results for: 25N MD HAGERSTOWN           BPCT      20021203ACY  CP
                                  POPULATION   AREA (sq km)
   within Noise Limited Contour     1000087      20261.1
   not affected by terrain losses    668006      13837.0
   lost to NTSC IX                    54940        797.5
   lost to additional IX by ATV       34168       1046.2
   lost to all IX                     89108       1843.6

 Potential Interfering Stations Included in above Scenario   235

24N MD BALTIMORE            BLCT      19860103KG   LIC
25N NY NEW YORK             BLET      19920220KG   LIC
26N DC WASHINGTON           BMLET     20031216AAB  LIC
32N DC WASHINGTON           BLET      19801107KE   LIC
21A VA FRONT ROYAL          BLEDT     20021220ADZ  LIC
24A PA ALTOONA              BLCDT     20050603ACF  LIC
24A VA FAIRFAX              BMPEDT    20080609ACI  CP
25A PA PITTSBURGH           DTVPLN    DTVP0614     PLN
25A PA READING              BPCDT     20040518AAZ  CP
25A VA RICHMOND             DTVPLN    DTVP0622     PLN
28A MD FREDERICK            BPEDT     20080620AHT  CP
29A MD BALTIMORE            DTVPLN    DTVP0747     PLN
39A DC WASHINGTON           DTVPLN    DTVP1082     PLN

After Analysis

Results for: 25N MD HAGERSTOWN           BPCT      20021203ACY  CP
                                  POPULATION   AREA (sq km)
   within Noise Limited Contour     1000087      20261.1
   not affected by terrain losses    668006      13837.0
   lost to NTSC IX                    54940        797.5
   lost to additional IX by ATV       34187       1056.0
   lost to all IX                     89127       1853.5

 Potential Interfering Stations Included in above Scenario   235

24N MD BALTIMORE            BLCT      19860103KG   LIC
25N NY NEW YORK             BLET      19920220KG   LIC
26N DC WASHINGTON           BMLET     20031216AAB  LIC
32N DC WASHINGTON           BLET      19801107KE   LIC
21A VA FRONT ROYAL          BLEDT     20021220ADZ  LIC
24A PA ALTOONA              BLCDT     20050603ACF  LIC
24A VA FAIRFAX              BMPEDT    20080609ACI  CP
25A PA PITTSBURGH           DTVPLN    DTVP0614     PLN
25A PA READING              BPCDT     20040518AAZ  CP
25A VA RICHMOND             DTVPLN    DTVP0622     PLN
28A MD FREDERICK            BPEDT     20080620AHT  CP
29A MD BALTIMORE            DTVPLN    DTVP0747     PLN
39A DC WASHINGTON           DTVPLN    DTVP1082     PLN
23A WV ROMNEY               USERRECORD01           APP
 *Percent new DTV interference without proposal:      8.9  BPCT      20021203ACY
 *Percent new DTV interference with proposal:         8.9  BPCT      20021203ACY


Result key:      300
Scenario      236  Affected station       41
```

Before Analysis

Results for: 25N MD HAGERSTOWN BPCT 20021203ACY CP

	POPULATION	AREA (sq km)
within Noise Limited Contour	1000087	20261.1
not affected by terrain losses	668006	13837.0
lost to NTSC IX	54940	797.5
lost to additional IX by ATV	35349	1054.1
lost to all IX	90289	1851.5

Potential Interfering Stations Included in above Scenario 236

24N MD BALTIMORE	BLCT	19860103KG	LIC
25N NY NEW YORK	BLET	19920220KG	LIC
26N DC WASHINGTON	BMLET	20031216AAB	LIC
32N DC WASHINGTON	BLET	19801107KE	LIC
21A VA FRONT ROYAL	BLEDT	20021220ADZ	LIC
24A PA ALTOONA	BLCDT	20050603ACF	LIC
24A VA FAIRFAX	BMPEDT	20080609ACI	CP
25A PA PITTSBURGH	DTVPLN	DTVP0614	PLN
25A PA READING	BPCDT	20040518AAZ	CP
25A VA RICHMOND	DTVPLN	DTVP0622	PLN
28A MD FREDERICK	BPEDT	20080620AHT	CP
29A MD BALTIMORE	DTVPLN	DTVP0747	PLN
39A MD HAGERSTOWN	BMPCDT	20080528ABT	CP

After Analysis

Results for: 25N MD HAGERSTOWN BPCT 20021203ACY CP

	POPULATION	AREA (sq km)
within Noise Limited Contour	1000087	20261.1
not affected by terrain losses	668006	13837.0
lost to NTSC IX	54940	797.5
lost to additional IX by ATV	35368	1063.9
lost to all IX	90308	1861.4

Potential Interfering Stations Included in above Scenario 236

24N MD BALTIMORE	BLCT	19860103KG	LIC
25N NY NEW YORK	BLET	19920220KG	LIC
26N DC WASHINGTON	BMLET	20031216AAB	LIC
32N DC WASHINGTON	BLET	19801107KE	LIC
21A VA FRONT ROYAL	BLEDT	20021220ADZ	LIC
24A PA ALTOONA	BLCDT	20050603ACF	LIC
24A VA FAIRFAX	BMPEDT	20080609ACI	CP
25A PA PITTSBURGH	DTVPLN	DTVP0614	PLN
25A PA READING	BPCDT	20040518AAZ	CP
25A VA RICHMOND	DTVPLN	DTVP0622	PLN
28A MD FREDERICK	BPEDT	20080620AHT	CP
29A MD BALTIMORE	DTVPLN	DTVP0747	PLN
39A MD HAGERSTOWN	BMPCDT	20080528ABT	CP
23A WV ROMNEY	USERRECORD01		APP

*Percent new DTV interference without proposal: 9.0 BPCT 20021203ACY
*Percent new DTV interference with proposal: 9.0 BPCT 20021203ACY

Result key: 301
Scenario 237 Affected station 41
Before Analysis

Results for: 25N MD HAGERSTOWN BPCT 20021203ACY CP

	POPULATION	AREA (sq km)
within Noise Limited Contour	1000087	20261.1
not affected by terrain losses	668006	13837.0
lost to NTSC IX	54940	797.5
lost to additional IX by ATV	34180	1050.1
lost to all IX	89120	1847.6

Potential Interfering Stations Included in above Scenario 237

```
24N MD BALTIMORE            BLCT      19860103KG   LIC
25N NY NEW YORK             BLET      19920220KG   LIC
26N DC WASHINGTON           BMLET     20031216AAB  LIC
32N DC WASHINGTON           BLET      19801107KE   LIC
21A VA FRONT ROYAL          BLEDT     20021220ADZ  LIC
24A PA ALTOONA              BLCDT     20050603ACF  LIC
24A VA FAIRFAX              BMPEDT    20080609ACI  CP
25A PA PITTSBURGH           DTVPLN    DTVP0614     PLN
25A PA READING              BPCDT     20040518AAZ  CP
25A VA RICHMOND             DTVPLN    DTVP0622     PLN
28A MD FREDERICK            DTVPLN    DTVP0713     PLN
29A MD BALTIMORE            DTVPLN    DTVP0747     PLN
39A DC WASHINGTON           DTVPLN    DTVP1082     PLN

After Analysis

Results for: 25N MD HAGERSTOWN           BPCT      20021203ACY  CP
                                   POPULATION   AREA (sq km)
   within Noise Limited Contour     1000087      20261.1
   not affected by terrain losses    668006      13837.0
   lost to NTSC IX                    54940        797.5
   lost to additional IX by ATV       34199       1060.0
   lost to all IX                     89139       1857.4

 Potential Interfering Stations Included in above Scenario   237

24N MD BALTIMORE            BLCT      19860103KG   LIC
25N NY NEW YORK             BLET      19920220KG   LIC
26N DC WASHINGTON           BMLET     20031216AAB  LIC
32N DC WASHINGTON           BLET      19801107KE   LIC
21A VA FRONT ROYAL          BLEDT     20021220ADZ  LIC
24A PA ALTOONA              BLCDT     20050603ACF  LIC
24A VA FAIRFAX              BMPEDT    20080609ACI  CP
25A PA PITTSBURGH           DTVPLN    DTVP0614     PLN
25A PA READING              BPCDT     20040518AAZ  CP
25A VA RICHMOND             DTVPLN    DTVP0622     PLN
28A MD FREDERICK            DTVPLN    DTVP0713     PLN
29A MD BALTIMORE            DTVPLN    DTVP0747     PLN
39A DC WASHINGTON           DTVPLN    DTVP1082     PLN
23A WV ROMNEY               USERRECORD01           APP
 *Percent new DTV interference without proposal:      8.9  BPCT      20021203ACY
 *Percent new DTV interference with proposal:         8.9  BPCT      20021203ACY


Result key:      302
Scenario      238  Affected station       41
Before Analysis

Results for: 25N MD HAGERSTOWN           BPCT      20021203ACY  CP
                                   POPULATION   AREA (sq km)
   within Noise Limited Contour     1000087      20261.1
   not affected by terrain losses    668006      13837.0
   lost to NTSC IX                    54940        797.5
   lost to additional IX by ATV       35361       1058.0
   lost to all IX                     90301       1855.5

 Potential Interfering Stations Included in above Scenario   238

24N MD BALTIMORE            BLCT      19860103KG   LIC
25N NY NEW YORK             BLET      19920220KG   LIC
26N DC WASHINGTON           BMLET     20031216AAB  LIC
32N DC WASHINGTON           BLET      19801107KE   LIC
21A VA FRONT ROYAL          BLEDT     20021220ADZ  LIC
24A PA ALTOONA              BLCDT     20050603ACF  LIC
24A VA FAIRFAX              BMPEDT    20080609ACI  CP
25A PA PITTSBURGH           DTVPLN    DTVP0614     PLN
25A PA READING              BPCDT     20040518AAZ  CP
25A VA RICHMOND             DTVPLN    DTVP0622     PLN
```

```
28A MD FREDERICK            DTVPLN    DTVP0713     PLN
29A MD BALTIMORE            DTVPLN    DTVP0747     PLN
39A MD HAGERSTOWN           BMPCDT    20080528ABT  CP

After Analysis

Results for: 25N MD HAGERSTOWN           BPCT      20021203ACY  CP
                                   POPULATION   AREA (sq km)
   within Noise Limited Contour     1000087      20261.1
   not affected by terrain losses    668006      13837.0
   lost to NTSC IX                    54940        797.5
   lost to additional IX by ATV       35380       1067.9
   lost to all IX                     90320       1865.3

 Potential Interfering Stations Included in above Scenario   238

24N MD BALTIMORE            BLCT      19860103KG   LIC
25N NY NEW YORK             BLET      19920220KG   LIC
26N DC WASHINGTON           BMLET     20031216AAB  LIC
32N DC WASHINGTON           BLET      19801107KE   LIC
21A VA FRONT ROYAL          BLEDT     20021220ADZ  LIC
24A PA ALTOONA              BLCDT     20050603ACF  LIC
24A VA FAIRFAX              BMPEDT    20080609ACI  CP
25A PA PITTSBURGH           DTVPLN    DTVP0614     PLN
25A PA READING              BPCDT     20040518AAZ  CP
25A VA RICHMOND             DTVPLN    DTVP0622     PLN
28A MD FREDERICK            DTVPLN    DTVP0713     PLN
29A MD BALTIMORE            DTVPLN    DTVP0747     PLN
39A MD HAGERSTOWN           BMPCDT    20080528ABT  CP
23A WV ROMNEY               USERRECORD01           APP
 *Percent new DTV interference without proposal:      9.0  BPCT      20021203ACY
 *Percent new DTV interference with proposal:         9.0  BPCT      20021203ACY


Result key:      303
Scenario      239  Affected station       41
Before Analysis

Results for: 25N MD HAGERSTOWN           BPCT      20021203ACY  CP
                                   POPULATION   AREA (sq km)
   within Noise Limited Contour     1000087      20261.1
   not affected by terrain losses    668006      13837.0
   lost to NTSC IX                    54940        797.5
   lost to additional IX by ATV       34168       1046.2
   lost to all IX                     89108       1843.6

 Potential Interfering Stations Included in above Scenario   239

24N MD BALTIMORE            BLCT      19860103KG   LIC
25N NY NEW YORK             BLET      19920220KG   LIC
26N DC WASHINGTON           BMLET     20031216AAB  LIC
32N DC WASHINGTON           BLET      19801107KE   LIC
21A VA FRONT ROYAL          BLEDT     20021220ADZ  LIC
24A PA ALTOONA              BLCDT     20050603ACF  LIC
24A VA FAIRFAX              BMPEDT    20080609ACI  CP
25A PA PITTSBURGH           DTVPLN    DTVP0614     PLN
25A PA READING              BPCDT     20040518AAZ  CP
25A VA RICHMOND             DTVPLN    DTVP0622     PLN
28A MD FREDERICK            BLEDT     20050302AEG  LIC
29A MD BALTIMORE            DTVPLN    DTVP0747     PLN
39A DC WASHINGTON           DTVPLN    DTVP1082     PLN

After Analysis

Results for: 25N MD HAGERSTOWN           BPCT      20021203ACY  CP
                                   POPULATION   AREA (sq km)
   within Noise Limited Contour     1000087      20261.1
   not affected by terrain losses    668006      13837.0
   lost to NTSC IX                    54940        797.5
```

```
   lost to additional IX by ATV       34187       1056.0
   lost to all IX                     89127       1853.5

 Potential Interfering Stations Included in above Scenario   239

24N MD BALTIMORE            BLCT      19860103KG   LIC
25N NY NEW YORK             BLET      19920220KG   LIC
26N DC WASHINGTON           BMLET     20031216AAB  LIC
32N DC WASHINGTON           BLET      19801107KE   LIC
21A VA FRONT ROYAL          BLEDT     20021220ADZ  LIC
24A PA ALTOONA              BLCDT     20050603ACF  LIC
24A VA FAIRFAX              BMPEDT    20080609ACI  CP
25A PA PITTSBURGH           DTVPLN    DTVP0614     PLN
25A PA READING              BPCDT     20040518AAZ  CP
25A VA RICHMOND             DTVPLN    DTVP0622     PLN
28A MD FREDERICK            BLEDT     20050302AEG  LIC
29A MD BALTIMORE            DTVPLN    DTVP0747     PLN
39A DC WASHINGTON           DTVPLN    DTVP1082     PLN
23A WV ROMNEY               USERRECORD01           APP
 *Percent new DTV interference without proposal:      8.9  BPCT      20021203ACY
 *Percent new DTV interference with proposal:         8.9  BPCT      20021203ACY


Result key:      304
Scenario      240  Affected station       41
Before Analysis

Results for: 25N MD HAGERSTOWN           BPCT      20021203ACY  CP
                                   POPULATION   AREA (sq km)
   within Noise Limited Contour     1000087      20261.1
   not affected by terrain losses    668006      13837.0
   lost to NTSC IX                    54940        797.5
   lost to additional IX by ATV       35349       1054.1
   lost to all IX                     90289       1851.5

 Potential Interfering Stations Included in above Scenario   240

24N MD BALTIMORE            BLCT      19860103KG   LIC
25N NY NEW YORK             BLET      19920220KG   LIC
26N DC WASHINGTON           BMLET     20031216AAB  LIC
32N DC WASHINGTON           BLET      19801107KE   LIC
21A VA FRONT ROYAL          BLEDT     20021220ADZ  LIC
24A PA ALTOONA              BLCDT     20050603ACF  LIC
24A VA FAIRFAX              BMPEDT    20080609ACI  CP
25A PA PITTSBURGH           DTVPLN    DTVP0614     PLN
25A PA READING              BPCDT     20040518AAZ  CP
25A VA RICHMOND             DTVPLN    DTVP0622     PLN
28A MD FREDERICK            BLEDT     20050302AEG  LIC
29A MD BALTIMORE            DTVPLN    DTVP0747     PLN
39A MD HAGERSTOWN           BMPCDT    20080528ABT  CP

After Analysis

Results for: 25N MD HAGERSTOWN           BPCT      20021203ACY  CP
                                   POPULATION   AREA (sq km)
   within Noise Limited Contour     1000087      20261.1
   not affected by terrain losses    668006      13837.0
   lost to NTSC IX                    54940        797.5
   lost to additional IX by ATV       35368       1063.9
   lost to all IX                     90308       1861.4

 Potential Interfering Stations Included in above Scenario   240

24N MD BALTIMORE            BLCT      19860103KG   LIC
25N NY NEW YORK             BLET      19920220KG   LIC
26N DC WASHINGTON           BMLET     20031216AAB  LIC
32N DC WASHINGTON           BLET      19801107KE   LIC
21A VA FRONT ROYAL          BLEDT     20021220ADZ  LIC
24A PA ALTOONA              BLCDT     20050603ACF  LIC
```

```
24A VA FAIRFAX              BMPEDT    20080609ACI  CP
25A PA PITTSBURGH           DTVPLN    DTVP0614     PLN
25A PA READING              BPCDT     20040518AAZ  CP
25A VA RICHMOND             DTVPLN    DTVP0622     PLN
28A MD FREDERICK            BLEDT     20050302AEG  LIC
29A MD BALTIMORE            DTVPLN    DTVP0747     PLN
39A MD HAGERSTOWN           BMPCDT    20080528ABT  CP
23A WV ROMNEY               USERRECORD01           APP
 *Percent new DTV interference without proposal:      9.0  BPCT      20021203ACY
 *Percent new DTV interference with proposal:         9.0  BPCT      20021203ACY


Result key:      305
Scenario      241  Affected station       41
Before Analysis

Results for: 25N MD HAGERSTOWN           BPCT      20021203ACY  CP
                                   POPULATION   AREA (sq km)
   within Noise Limited Contour     1000087      20261.1
   not affected by terrain losses    668006      13837.0
   lost to NTSC IX                    54940        797.5
   lost to additional IX by ATV       27139        789.6
   lost to all IX                     82079       1587.0

 Potential Interfering Stations Included in above Scenario   241

24N MD BALTIMORE            BLCT      19860103KG   LIC
25N NY NEW YORK             BLET      19920220KG   LIC
26N DC WASHINGTON           BMLET     20031216AAB  LIC
32N DC WASHINGTON           BLET      19801107KE   LIC
21A VA FRONT ROYAL          BLEDT     20021220ADZ  LIC
24A PA ALTOONA              DTVPLN    DTVP0582     PLN
24A VA FAIRFAX              BMPEDT    20080609ACI  CP
25A PA PITTSBURGH           BLCDT     20041004ACS  LIC
25A PA READING              DTVPLN    DTVP0615     PLN
25A VA RICHMOND             BLCDT     20021204ABA  LIC
28A MD FREDERICK            BPEDT     20080620AHT  CP
29A MD BALTIMORE            DTVPLN    DTVP0747     PLN
39A DC WASHINGTON           DTVPLN    DTVP1082     PLN

After Analysis

Results for: 25N MD HAGERSTOWN           BPCT      20021203ACY  CP
                                   POPULATION   AREA (sq km)
   within Noise Limited Contour     1000087      20261.1
   not affected by terrain losses    668006      13837.0
   lost to NTSC IX                    54940        797.5
   lost to additional IX by ATV       27240        803.4
   lost to all IX                     82180       1600.8

 Potential Interfering Stations Included in above Scenario   241

24N MD BALTIMORE            BLCT      19860103KG   LIC
25N NY NEW YORK             BLET      19920220KG   LIC
26N DC WASHINGTON           BMLET     20031216AAB  LIC
32N DC WASHINGTON           BLET      19801107KE   LIC
21A VA FRONT ROYAL          BLEDT     20021220ADZ  LIC
24A PA ALTOONA              DTVPLN    DTVP0582     PLN
24A VA FAIRFAX              BMPEDT    20080609ACI  CP
25A PA PITTSBURGH           BLCDT     20041004ACS  LIC
25A PA READING              DTVPLN    DTVP0615     PLN
25A VA RICHMOND             BLCDT     20021204ABA  LIC
28A MD FREDERICK            BPEDT     20080620AHT  CP
29A MD BALTIMORE            DTVPLN    DTVP0747     PLN
39A DC WASHINGTON           DTVPLN    DTVP1082     PLN
23A WV ROMNEY               USERRECORD01           APP
 *Percent new DTV interference without proposal:      8.2  BPCT      20021203ACY
 *Percent new DTV interference with proposal:         8.2  BPCT      20021203ACY
```

```
Result key:      306
Scenario      242  Affected station       41
Before Analysis

Results for: 25N MD HAGERSTOWN           BPCT      20021203ACY  CP
                                   POPULATION   AREA (sq km)
   within Noise Limited Contour     1000087      20261.1
   not affected by terrain losses    668006      13837.0
   lost to NTSC IX                    54940        797.5
   lost to additional IX by ATV       28320        797.5
   lost to all IX                     83260       1594.9

 Potential Interfering Stations Included in above Scenario   242

24N MD BALTIMORE            BLCT      19860103KG   LIC
25N NY NEW YORK             BLET      19920220KG   LIC
26N DC WASHINGTON           BMLET     20031216AAB  LIC
32N DC WASHINGTON           BLET      19801107KE   LIC
21A VA FRONT ROYAL          BLEDT     20021220ADZ  LIC
24A PA ALTOONA              DTVPLN    DTVP0582     PLN
24A VA FAIRFAX              BMPEDT    20080609ACI  CP
25A PA PITTSBURGH           BLCDT     20041004ACS  LIC
25A PA READING              DTVPLN    DTVP0615     PLN
25A VA RICHMOND             BLCDT     20021204ABA  LIC
28A MD FREDERICK            BPEDT     20080620AHT  CP
29A MD BALTIMORE            DTVPLN    DTVP0747     PLN
39A MD HAGERSTOWN           BMPCDT    20080528ABT  CP

After Analysis

Results for: 25N MD HAGERSTOWN           BPCT      20021203ACY  CP
                                   POPULATION   AREA (sq km)
   within Noise Limited Contour     1000087      20261.1
   not affected by terrain losses    668006      13837.0
   lost to NTSC IX                    54940        797.5
   lost to additional IX by ATV       28421        811.3
   lost to all IX                     83361       1608.7

 Potential Interfering Stations Included in above Scenario   242

24N MD BALTIMORE            BLCT      19860103KG   LIC
25N NY NEW YORK             BLET      19920220KG   LIC
26N DC WASHINGTON           BMLET     20031216AAB  LIC
32N DC WASHINGTON           BLET      19801107KE   LIC
21A VA FRONT ROYAL          BLEDT     20021220ADZ  LIC
24A PA ALTOONA              DTVPLN    DTVP0582     PLN
24A VA FAIRFAX              BMPEDT    20080609ACI  CP
25A PA PITTSBURGH           BLCDT     20041004ACS  LIC
25A PA READING              DTVPLN    DTVP0615     PLN
25A VA RICHMOND             BLCDT     20021204ABA  LIC
28A MD FREDERICK            BPEDT     20080620AHT  CP
29A MD BALTIMORE            DTVPLN    DTVP0747     PLN
39A MD HAGERSTOWN           BMPCDT    20080528ABT  CP
23A WV ROMNEY               USERRECORD01           APP
 *Percent new DTV interference without proposal:      8.3  BPCT      20021203ACY
 *Percent new DTV interference with proposal:         8.3  BPCT      20021203ACY


Result key:      307
Scenario      243  Affected station       41
Before Analysis

Results for: 25N MD HAGERSTOWN           BPCT      20021203ACY  CP
                                   POPULATION   AREA (sq km)
   within Noise Limited Contour     1000087      20261.1
   not affected by terrain losses    668006      13837.0
   lost to NTSC IX                    54940        797.5
   lost to additional IX by ATV       27145        794.5
```

```
   lost to all IX                     82085       1591.9

 Potential Interfering Stations Included in above Scenario   243

24N MD BALTIMORE            BLCT      19860103KG   LIC
25N NY NEW YORK             BLET      19920220KG   LIC
26N DC WASHINGTON           BMLET     20031216AAB  LIC
32N DC WASHINGTON           BLET      19801107KE   LIC
21A VA FRONT ROYAL          BLEDT     20021220ADZ  LIC
24A PA ALTOONA              DTVPLN    DTVP0582     PLN
24A VA FAIRFAX              BMPEDT    20080609ACI  CP
25A PA PITTSBURGH           BLCDT     20041004ACS  LIC
25A PA READING              DTVPLN    DTVP0615     PLN
25A VA RICHMOND             BLCDT     20021204ABA  LIC
28A MD FREDERICK            DTVPLN    DTVP0713     PLN
29A MD BALTIMORE            DTVPLN    DTVP0747     PLN
39A DC WASHINGTON           DTVPLN    DTVP1082     PLN

After Analysis

Results for: 25N MD HAGERSTOWN           BPCT      20021203ACY  CP
                                  POPULATION   AREA (sq km)
   within Noise Limited Contour     1000087      20261.1
   not affected by terrain losses    668006      13837.0
   lost to NTSC IX                    54940        797.5
   lost to additional IX by ATV       27246        808.3
   lost to all IX                     82186       1605.8

 Potential Interfering Stations Included in above Scenario   243

24N MD BALTIMORE            BLCT      19860103KG   LIC
25N NY NEW YORK             BLET      19920220KG   LIC
26N DC WASHINGTON           BMLET     20031216AAB  LIC
32N DC WASHINGTON           BLET      19801107KE   LIC
21A VA FRONT ROYAL          BLEDT     20021220ADZ  LIC
24A PA ALTOONA              DTVPLN    DTVP0582     PLN
24A VA FAIRFAX              BMPEDT    20080609ACI  CP
25A PA PITTSBURGH           BLCDT     20041004ACS  LIC
25A PA READING              DTVPLN    DTVP0615     PLN
25A VA RICHMOND             BLCDT     20021204ABA  LIC
28A MD FREDERICK            DTVPLN    DTVP0713     PLN
29A MD BALTIMORE            DTVPLN    DTVP0747     PLN
39A DC WASHINGTON           DTVPLN    DTVP1082     PLN
23A WV ROMNEY               USERRECORD01           APP
 *Percent new DTV interference without proposal:      8.2  BPCT      20021203ACY
 *Percent new DTV interference with proposal:         8.2  BPCT      20021203ACY


Result key:      308
Scenario      244  Affected station       41
Before Analysis

Results for: 25N MD HAGERSTOWN           BPCT      20021203ACY  CP
                                  POPULATION   AREA (sq km)
   within Noise Limited Contour     1000087      20261.1
   not affected by terrain losses    668006      13837.0
   lost to NTSC IX                    54940        797.5
   lost to additional IX by ATV       28326        802.4
   lost to all IX                     83266       1599.8

 Potential Interfering Stations Included in above Scenario   244

24N MD BALTIMORE            BLCT      19860103KG   LIC
25N NY NEW YORK             BLET      19920220KG   LIC
26N DC WASHINGTON           BMLET     20031216AAB  LIC
32N DC WASHINGTON           BLET      19801107KE   LIC
21A VA FRONT ROYAL          BLEDT     20021220ADZ  LIC
24A PA ALTOONA              DTVPLN    DTVP0582     PLN
24A VA FAIRFAX              BMPEDT    20080609ACI  CP
```

```
25A PA PITTSBURGH           BLCDT     20041004ACS  LIC
25A PA READING              DTVPLN    DTVP0615     PLN
25A VA RICHMOND             BLCDT     20021204ABA  LIC
28A MD FREDERICK            DTVPLN    DTVP0713     PLN
29A MD BALTIMORE            DTVPLN    DTVP0747     PLN
39A MD HAGERSTOWN           BMPCDT    20080528ABT  CP

After Analysis

Results for: 25N MD HAGERSTOWN           BPCT      20021203ACY  CP
                                   POPULATION   AREA (sq km)
   within Noise Limited Contour     1000087      20261.1
   not affected by terrain losses    668006      13837.0
   lost to NTSC IX                    54940        797.5
   lost to additional IX by ATV       28427        816.2
   lost to all IX                     83367       1613.7

 Potential Interfering Stations Included in above Scenario   244

24N MD BALTIMORE            BLCT      19860103KG   LIC
25N NY NEW YORK             BLET      19920220KG   LIC
26N DC WASHINGTON           BMLET     20031216AAB  LIC
32N DC WASHINGTON           BLET      19801107KE   LIC
21A VA FRONT ROYAL          BLEDT     20021220ADZ  LIC
24A PA ALTOONA              DTVPLN    DTVP0582     PLN
24A VA FAIRFAX              BMPEDT    20080609ACI  CP
25A PA PITTSBURGH           BLCDT     20041004ACS  LIC
25A PA READING              DTVPLN    DTVP0615     PLN
25A VA RICHMOND             BLCDT     20021204ABA  LIC
28A MD FREDERICK            DTVPLN    DTVP0713     PLN
29A MD BALTIMORE            DTVPLN    DTVP0747     PLN
39A MD HAGERSTOWN           BMPCDT    20080528ABT  CP
23A WV ROMNEY               USERRECORD01           APP
 *Percent new DTV interference without proposal:      8.3  BPCT      20021203ACY
 *Percent new DTV interference with proposal:         8.3  BPCT      20021203ACY


Result key:      309
Scenario      245  Affected station       41
Before Analysis

Results for: 25N MD HAGERSTOWN           BPCT      20021203ACY  CP
                                   POPULATION   AREA (sq km)
   within Noise Limited Contour     1000087      20261.1
   not affected by terrain losses    668006      13837.0
   lost to NTSC IX                    54940        797.5
   lost to additional IX by ATV       27139        789.6
   lost to all IX                     82079       1587.0

 Potential Interfering Stations Included in above Scenario   245

24N MD BALTIMORE            BLCT      19860103KG   LIC
25N NY NEW YORK             BLET      19920220KG   LIC
26N DC WASHINGTON           BMLET     20031216AAB  LIC
32N DC WASHINGTON           BLET      19801107KE   LIC
21A VA FRONT ROYAL          BLEDT     20021220ADZ  LIC
24A PA ALTOONA              DTVPLN    DTVP0582     PLN
24A VA FAIRFAX              BMPEDT    20080609ACI  CP
25A PA PITTSBURGH           BLCDT     20041004ACS  LIC
25A PA READING              DTVPLN    DTVP0615     PLN
25A VA RICHMOND             BLCDT     20021204ABA  LIC
28A MD FREDERICK            BLEDT     20050302AEG  LIC
29A MD BALTIMORE            DTVPLN    DTVP0747     PLN
39A DC WASHINGTON           DTVPLN    DTVP1082     PLN

After Analysis

Results for: 25N MD HAGERSTOWN           BPCT      20021203ACY  CP
                                   POPULATION   AREA (sq km)
```

```
   within Noise Limited Contour     1000087      20261.1
   not affected by terrain losses    668006      13837.0
   lost to NTSC IX                    54940        797.5
   lost to additional IX by ATV       27240        803.4
   lost to all IX                     82180       1600.8

 Potential Interfering Stations Included in above Scenario   245

24N MD BALTIMORE            BLCT      19860103KG   LIC
25N NY NEW YORK             BLET      19920220KG   LIC
26N DC WASHINGTON           BMLET     20031216AAB  LIC
32N DC WASHINGTON           BLET      19801107KE   LIC
21A VA FRONT ROYAL          BLEDT     20021220ADZ  LIC
24A PA ALTOONA              DTVPLN    DTVP0582     PLN
24A VA FAIRFAX              BMPEDT    20080609ACI  CP
25A PA PITTSBURGH           BLCDT     20041004ACS  LIC
25A PA READING              DTVPLN    DTVP0615     PLN
25A VA RICHMOND             BLCDT     20021204ABA  LIC
28A MD FREDERICK            BLEDT     20050302AEG  LIC
29A MD BALTIMORE            DTVPLN    DTVP0747     PLN
39A DC WASHINGTON           DTVPLN    DTVP1082     PLN
23A WV ROMNEY               USERRECORD01           APP
 *Percent new DTV interference without proposal:      8.2  BPCT      20021203ACY
 *Percent new DTV interference with proposal:         8.2  BPCT      20021203ACY


Result key:      310
Scenario      246  Affected station       41
Before Analysis

Results for: 25N MD HAGERSTOWN           BPCT      20021203ACY  CP
                                   POPULATION   AREA (sq km)
   within Noise Limited Contour     1000087      20261.1
   not affected by terrain losses    668006      13837.0
   lost to NTSC IX                    54940        797.5
   lost to additional IX by ATV       28320        797.5
   lost to all IX                     83260       1594.9

 Potential Interfering Stations Included in above Scenario   246

24N MD BALTIMORE            BLCT      19860103KG   LIC
25N NY NEW YORK             BLET      19920220KG   LIC
26N DC WASHINGTON           BMLET     20031216AAB  LIC
32N DC WASHINGTON           BLET      19801107KE   LIC
21A VA FRONT ROYAL          BLEDT     20021220ADZ  LIC
24A PA ALTOONA              DTVPLN    DTVP0582     PLN
24A VA FAIRFAX              BMPEDT    20080609ACI  CP
25A PA PITTSBURGH           BLCDT     20041004ACS  LIC
25A PA READING              DTVPLN    DTVP0615     PLN
25A VA RICHMOND             BLCDT     20021204ABA  LIC
28A MD FREDERICK            BLEDT     20050302AEG  LIC
29A MD BALTIMORE            DTVPLN    DTVP0747     PLN
39A MD HAGERSTOWN           BMPCDT    20080528ABT  CP

After Analysis

Results for: 25N MD HAGERSTOWN           BPCT      20021203ACY  CP
                                   POPULATION   AREA (sq km)
   within Noise Limited Contour     1000087      20261.1
   not affected by terrain losses    668006      13837.0
   lost to NTSC IX                    54940        797.5
   lost to additional IX by ATV       28421        811.3
   lost to all IX                     83361       1608.7

 Potential Interfering Stations Included in above Scenario   246

24N MD BALTIMORE            BLCT      19860103KG   LIC
25N NY NEW YORK             BLET      19920220KG   LIC
26N DC WASHINGTON           BMLET     20031216AAB  LIC
```

```
32N DC WASHINGTON           BLET      19801107KE   LIC
21A VA FRONT ROYAL          BLEDT     20021220ADZ  LIC
24A PA ALTOONA              DTVPLN    DTVP0582     PLN
24A VA FAIRFAX              BMPEDT    20080609ACI  CP
25A PA PITTSBURGH           BLCDT     20041004ACS  LIC
25A PA READING              DTVPLN    DTVP0615     PLN
25A VA RICHMOND             BLCDT     20021204ABA  LIC
28A MD FREDERICK            BLEDT     20050302AEG  LIC
29A MD BALTIMORE            DTVPLN    DTVP0747     PLN
39A MD HAGERSTOWN           BMPCDT    20080528ABT  CP
23A WV ROMNEY               USERRECORD01           APP
 *Percent new DTV interference without proposal:      8.3  BPCT      20021203ACY
 *Percent new DTV interference with proposal:         8.3  BPCT      20021203ACY


Result key:      311
Scenario      247  Affected station       41
Before Analysis

Results for: 25N MD HAGERSTOWN           BPCT      20021203ACY  CP
                                   POPULATION   AREA (sq km)
   within Noise Limited Contour     1000087      20261.1
   not affected by terrain losses    668006      13837.0
   lost to NTSC IX                    54940        797.5
   lost to additional IX by ATV       32745       1018.5
   lost to all IX                     87685       1816.0

 Potential Interfering Stations Included in above Scenario   247

24N MD BALTIMORE            BLCT      19860103KG   LIC
25N NY NEW YORK             BLET      19920220KG   LIC
26N DC WASHINGTON           BMLET     20031216AAB  LIC
32N DC WASHINGTON           BLET      19801107KE   LIC
21A VA FRONT ROYAL          BLEDT     20021220ADZ  LIC
24A PA ALTOONA              DTVPLN    DTVP0582     PLN
24A VA FAIRFAX              BMPEDT    20080609ACI  CP
25A PA PITTSBURGH           BLCDT     20041004ACS  LIC
25A PA READING              DTVPLN    DTVP0615     PLN
25A VA RICHMOND             DTVPLN    DTVP0622     PLN
28A MD FREDERICK            BPEDT     20080620AHT  CP
29A MD BALTIMORE            DTVPLN    DTVP0747     PLN
39A DC WASHINGTON           DTVPLN    DTVP1082     PLN

After Analysis

Results for: 25N MD HAGERSTOWN           BPCT      20021203ACY  CP
                                   POPULATION   AREA (sq km)
   within Noise Limited Contour     1000087      20261.1
   not affected by terrain losses    668006      13837.0
   lost to NTSC IX                    54940        797.5
   lost to additional IX by ATV       32846       1031.4
   lost to all IX                     87786       1828.8

 Potential Interfering Stations Included in above Scenario   247

24N MD BALTIMORE            BLCT      19860103KG   LIC
25N NY NEW YORK             BLET      19920220KG   LIC
26N DC WASHINGTON           BMLET     20031216AAB  LIC
32N DC WASHINGTON           BLET      19801107KE   LIC
21A VA FRONT ROYAL          BLEDT     20021220ADZ  LIC
24A PA ALTOONA              DTVPLN    DTVP0582     PLN
24A VA FAIRFAX              BMPEDT    20080609ACI  CP
25A PA PITTSBURGH           BLCDT     20041004ACS  LIC
25A PA READING              DTVPLN    DTVP0615     PLN
25A VA RICHMOND             DTVPLN    DTVP0622     PLN
28A MD FREDERICK            BPEDT     20080620AHT  CP
29A MD BALTIMORE            DTVPLN    DTVP0747     PLN
39A DC WASHINGTON           DTVPLN    DTVP1082     PLN
23A WV ROMNEY               USERRECORD01           APP
```

```
 *Percent new DTV interference without proposal:      8.8  BPCT      20021203ACY
 *Percent new DTV interference with proposal:         8.8  BPCT      20021203ACY


Result key:      312
Scenario      248  Affected station       41
Before Analysis

Results for: 25N MD HAGERSTOWN           BPCT      20021203ACY  CP
                                   POPULATION   AREA (sq km)
   within Noise Limited Contour     1000087      20261.1
   not affected by terrain losses    668006      13837.0
   lost to NTSC IX                    54940        797.5
   lost to additional IX by ATV       33926       1026.4
   lost to all IX                     88866       1823.9

 Potential Interfering Stations Included in above Scenario   248

24N MD BALTIMORE            BLCT      19860103KG   LIC
25N NY NEW YORK             BLET      19920220KG   LIC
26N DC WASHINGTON           BMLET     20031216AAB  LIC
32N DC WASHINGTON           BLET      19801107KE   LIC
21A VA FRONT ROYAL          BLEDT     20021220ADZ  LIC
24A PA ALTOONA              DTVPLN    DTVP0582     PLN
24A VA FAIRFAX              BMPEDT    20080609ACI  CP
25A PA PITTSBURGH           BLCDT     20041004ACS  LIC
25A PA READING              DTVPLN    DTVP0615     PLN
25A VA RICHMOND             DTVPLN    DTVP0622     PLN
28A MD FREDERICK            BPEDT     20080620AHT  CP
29A MD BALTIMORE            DTVPLN    DTVP0747     PLN
39A MD HAGERSTOWN           BMPCDT    20080528ABT  CP

After Analysis

Results for: 25N MD HAGERSTOWN           BPCT      20021203ACY  CP
                                   POPULATION   AREA (sq km)
   within Noise Limited Contour     1000087      20261.1
   not affected by terrain losses    668006      13837.0
   lost to NTSC IX                    54940        797.5
   lost to additional IX by ATV       34027       1039.3
   lost to all IX                     88967       1836.7

 Potential Interfering Stations Included in above Scenario   248

24N MD BALTIMORE            BLCT      19860103KG   LIC
25N NY NEW YORK             BLET      19920220KG   LIC
26N DC WASHINGTON           BMLET     20031216AAB  LIC
32N DC WASHINGTON           BLET      19801107KE   LIC
21A VA FRONT ROYAL          BLEDT     20021220ADZ  LIC
24A PA ALTOONA              DTVPLN    DTVP0582     PLN
24A VA FAIRFAX              BMPEDT    20080609ACI  CP
25A PA PITTSBURGH           BLCDT     20041004ACS  LIC
25A PA READING              DTVPLN    DTVP0615     PLN
25A VA RICHMOND             DTVPLN    DTVP0622     PLN
28A MD FREDERICK            BPEDT     20080620AHT  CP
29A MD BALTIMORE            DTVPLN    DTVP0747     PLN
39A MD HAGERSTOWN           BMPCDT    20080528ABT  CP
23A WV ROMNEY               USERRECORD01           APP
 *Percent new DTV interference without proposal:      8.9  BPCT      20021203ACY
 *Percent new DTV interference with proposal:         8.9  BPCT      20021203ACY


Result key:      313
Scenario      249  Affected station       41
Before Analysis

Results for: 25N MD HAGERSTOWN           BPCT      20021203ACY  CP
                                   POPULATION   AREA (sq km)
   within Noise Limited Contour     1000087      20261.1
```

```
   not affected by terrain losses    668006      13837.0
   lost to NTSC IX                    54940        797.5
   lost to additional IX by ATV       32757       1022.5
   lost to all IX                     87697       1819.9

 Potential Interfering Stations Included in above Scenario   249

24N MD BALTIMORE            BLCT      19860103KG   LIC
25N NY NEW YORK             BLET      19920220KG   LIC
26N DC WASHINGTON           BMLET     20031216AAB  LIC
32N DC WASHINGTON           BLET      19801107KE   LIC
21A VA FRONT ROYAL          BLEDT     20021220ADZ  LIC
24A PA ALTOONA              DTVPLN    DTVP0582     PLN
24A VA FAIRFAX              BMPEDT    20080609ACI  CP
25A PA PITTSBURGH           BLCDT     20041004ACS  LIC
25A PA READING              DTVPLN    DTVP0615     PLN
25A VA RICHMOND             DTVPLN    DTVP0622     PLN
28A MD FREDERICK            DTVPLN    DTVP0713     PLN
29A MD BALTIMORE            DTVPLN    DTVP0747     PLN
39A DC WASHINGTON           DTVPLN    DTVP1082     PLN

After Analysis

Results for: 25N MD HAGERSTOWN           BPCT      20021203ACY  CP
                                  POPULATION   AREA (sq km)
   within Noise Limited Contour     1000087      20261.1
   not affected by terrain losses    668006      13837.0
   lost to NTSC IX                    54940        797.5
   lost to additional IX by ATV       32858       1035.3
   lost to all IX                     87798       1832.8

 Potential Interfering Stations Included in above Scenario   249

24N MD BALTIMORE            BLCT      19860103KG   LIC
25N NY NEW YORK             BLET      19920220KG   LIC
26N DC WASHINGTON           BMLET     20031216AAB  LIC
32N DC WASHINGTON           BLET      19801107KE   LIC
21A VA FRONT ROYAL          BLEDT     20021220ADZ  LIC
24A PA ALTOONA              DTVPLN    DTVP0582     PLN
24A VA FAIRFAX              BMPEDT    20080609ACI  CP
25A PA PITTSBURGH           BLCDT     20041004ACS  LIC
25A PA READING              DTVPLN    DTVP0615     PLN
25A VA RICHMOND             DTVPLN    DTVP0622     PLN
28A MD FREDERICK            DTVPLN    DTVP0713     PLN
29A MD BALTIMORE            DTVPLN    DTVP0747     PLN
39A DC WASHINGTON           DTVPLN    DTVP1082     PLN
23A WV ROMNEY               USERRECORD01           APP
 *Percent new DTV interference without proposal:      8.8  BPCT      20021203ACY
 *Percent new DTV interference with proposal:         8.8  BPCT      20021203ACY


Result key:      314
Scenario      250  Affected station       41
Before Analysis

Results for: 25N MD HAGERSTOWN           BPCT      20021203ACY  CP
                                  POPULATION   AREA (sq km)
   within Noise Limited Contour     1000087      20261.1
   not affected by terrain losses    668006      13837.0
   lost to NTSC IX                    54940        797.5
   lost to additional IX by ATV       33938       1030.4
   lost to all IX                     88878       1827.8

 Potential Interfering Stations Included in above Scenario   250

24N MD BALTIMORE            BLCT      19860103KG   LIC
25N NY NEW YORK             BLET      19920220KG   LIC
26N DC WASHINGTON           BMLET     20031216AAB  LIC
32N DC WASHINGTON           BLET      19801107KE   LIC
```

```
21A VA FRONT ROYAL          BLEDT     20021220ADZ  LIC
24A PA ALTOONA              DTVPLN    DTVP0582     PLN
24A VA FAIRFAX              BMPEDT    20080609ACI  CP
25A PA PITTSBURGH           BLCDT     20041004ACS  LIC
25A PA READING              DTVPLN    DTVP0615     PLN
25A VA RICHMOND             DTVPLN    DTVP0622     PLN
28A MD FREDERICK            DTVPLN    DTVP0713     PLN
29A MD BALTIMORE            DTVPLN    DTVP0747     PLN
39A MD HAGERSTOWN           BMPCDT    20080528ABT  CP

After Analysis

Results for: 25N MD HAGERSTOWN           BPCT      20021203ACY  CP
                                   POPULATION   AREA (sq km)
   within Noise Limited Contour     1000087      20261.1
   not affected by terrain losses    668006      13837.0
   lost to NTSC IX                    54940        797.5
   lost to additional IX by ATV       34039       1043.2
   lost to all IX                     88979       1840.7

 Potential Interfering Stations Included in above Scenario   250

24N MD BALTIMORE            BLCT      19860103KG   LIC
25N NY NEW YORK             BLET      19920220KG   LIC
26N DC WASHINGTON           BMLET     20031216AAB  LIC
32N DC WASHINGTON           BLET      19801107KE   LIC
21A VA FRONT ROYAL          BLEDT     20021220ADZ  LIC
24A PA ALTOONA              DTVPLN    DTVP0582     PLN
24A VA FAIRFAX              BMPEDT    20080609ACI  CP
25A PA PITTSBURGH           BLCDT     20041004ACS  LIC
25A PA READING              DTVPLN    DTVP0615     PLN
25A VA RICHMOND             DTVPLN    DTVP0622     PLN
28A MD FREDERICK            DTVPLN    DTVP0713     PLN
29A MD BALTIMORE            DTVPLN    DTVP0747     PLN
39A MD HAGERSTOWN           BMPCDT    20080528ABT  CP
23A WV ROMNEY               USERRECORD01           APP
 *Percent new DTV interference without proposal:      8.9  BPCT      20021203ACY
 *Percent new DTV interference with proposal:         8.9  BPCT      20021203ACY


Result key:      315
Scenario      251  Affected station       41
Before Analysis

Results for: 25N MD HAGERSTOWN           BPCT      20021203ACY  CP
                                   POPULATION   AREA (sq km)
   within Noise Limited Contour     1000087      20261.1
   not affected by terrain losses    668006      13837.0
   lost to NTSC IX                    54940        797.5
   lost to additional IX by ATV       32745       1018.5
   lost to all IX                     87685       1816.0

 Potential Interfering Stations Included in above Scenario   251

24N MD BALTIMORE            BLCT      19860103KG   LIC
25N NY NEW YORK             BLET      19920220KG   LIC
26N DC WASHINGTON           BMLET     20031216AAB  LIC
32N DC WASHINGTON           BLET      19801107KE   LIC
21A VA FRONT ROYAL          BLEDT     20021220ADZ  LIC
24A PA ALTOONA              DTVPLN    DTVP0582     PLN
24A VA FAIRFAX              BMPEDT    20080609ACI  CP
25A PA PITTSBURGH           BLCDT     20041004ACS  LIC
25A PA READING              DTVPLN    DTVP0615     PLN
25A VA RICHMOND             DTVPLN    DTVP0622     PLN
28A MD FREDERICK            BLEDT     20050302AEG  LIC
29A MD BALTIMORE            DTVPLN    DTVP0747     PLN
39A DC WASHINGTON           DTVPLN    DTVP1082     PLN

After Analysis
```

```
Results for: 25N MD HAGERSTOWN           BPCT      20021203ACY  CP
                                   POPULATION   AREA (sq km)
   within Noise Limited Contour     1000087      20261.1
   not affected by terrain losses    668006      13837.0
   lost to NTSC IX                    54940        797.5
   lost to additional IX by ATV       32846       1031.4
   lost to all IX                     87786       1828.8

 Potential Interfering Stations Included in above Scenario   251

24N MD BALTIMORE            BLCT      19860103KG   LIC
25N NY NEW YORK             BLET      19920220KG   LIC
26N DC WASHINGTON           BMLET     20031216AAB  LIC
32N DC WASHINGTON           BLET      19801107KE   LIC
21A VA FRONT ROYAL          BLEDT     20021220ADZ  LIC
24A PA ALTOONA              DTVPLN    DTVP0582     PLN
24A VA FAIRFAX              BMPEDT    20080609ACI  CP
25A PA PITTSBURGH           BLCDT     20041004ACS  LIC
25A PA READING              DTVPLN    DTVP0615     PLN
25A VA RICHMOND             DTVPLN    DTVP0622     PLN
28A MD FREDERICK            BLEDT     20050302AEG  LIC
29A MD BALTIMORE            DTVPLN    DTVP0747     PLN
39A DC WASHINGTON           DTVPLN    DTVP1082     PLN
23A WV ROMNEY               USERRECORD01           APP
 *Percent new DTV interference without proposal:      8.8  BPCT      20021203ACY
 *Percent new DTV interference with proposal:         8.8  BPCT      20021203ACY


Result key:      316
Scenario      252  Affected station       41
Before Analysis

Results for: 25N MD HAGERSTOWN           BPCT      20021203ACY  CP
                                   POPULATION   AREA (sq km)
   within Noise Limited Contour     1000087      20261.1
   not affected by terrain losses    668006      13837.0
   lost to NTSC IX                    54940        797.5
   lost to additional IX by ATV       33926       1026.4
   lost to all IX                     88866       1823.9

 Potential Interfering Stations Included in above Scenario   252

24N MD BALTIMORE            BLCT      19860103KG   LIC
25N NY NEW YORK             BLET      19920220KG   LIC
26N DC WASHINGTON           BMLET     20031216AAB  LIC
32N DC WASHINGTON           BLET      19801107KE   LIC
21A VA FRONT ROYAL          BLEDT     20021220ADZ  LIC
24A PA ALTOONA              DTVPLN    DTVP0582     PLN
24A VA FAIRFAX              BMPEDT    20080609ACI  CP
25A PA PITTSBURGH           BLCDT     20041004ACS  LIC
25A PA READING              DTVPLN    DTVP0615     PLN
25A VA RICHMOND             DTVPLN    DTVP0622     PLN
28A MD FREDERICK            BLEDT     20050302AEG  LIC
29A MD BALTIMORE            DTVPLN    DTVP0747     PLN
39A MD HAGERSTOWN           BMPCDT    20080528ABT  CP

After Analysis

Results for: 25N MD HAGERSTOWN           BPCT      20021203ACY  CP
                                   POPULATION   AREA (sq km)
   within Noise Limited Contour     1000087      20261.1
   not affected by terrain losses    668006      13837.0
   lost to NTSC IX                    54940        797.5
   lost to additional IX by ATV       34027       1039.3
   lost to all IX                     88967       1836.7

 Potential Interfering Stations Included in above Scenario   252
```

```
24N MD BALTIMORE            BLCT      19860103KG   LIC
25N NY NEW YORK             BLET      19920220KG   LIC
26N DC WASHINGTON           BMLET     20031216AAB  LIC
32N DC WASHINGTON           BLET      19801107KE   LIC
21A VA FRONT ROYAL          BLEDT     20021220ADZ  LIC
24A PA ALTOONA              DTVPLN    DTVP0582     PLN
24A VA FAIRFAX              BMPEDT    20080609ACI  CP
25A PA PITTSBURGH           BLCDT     20041004ACS  LIC
25A PA READING              DTVPLN    DTVP0615     PLN
25A VA RICHMOND             DTVPLN    DTVP0622     PLN
28A MD FREDERICK            BLEDT     20050302AEG  LIC
29A MD BALTIMORE            DTVPLN    DTVP0747     PLN
39A MD HAGERSTOWN           BMPCDT    20080528ABT  CP
23A WV ROMNEY               USERRECORD01           APP
 *Percent new DTV interference without proposal:      8.9  BPCT      20021203ACY
 *Percent new DTV interference with proposal:         8.9  BPCT      20021203ACY


Result key:      317
Scenario      253  Affected station       41
Before Analysis

Results for: 25N MD HAGERSTOWN           BPCT      20021203ACY  CP
                                   POPULATION   AREA (sq km)
   within Noise Limited Contour     1000087      20261.1
   not affected by terrain losses    668006      13837.0
   lost to NTSC IX                    54940        797.5
   lost to additional IX by ATV       28852        830.0
   lost to all IX                     83792       1627.5

 Potential Interfering Stations Included in above Scenario   253

24N MD BALTIMORE            BLCT      19860103KG   LIC
25N NY NEW YORK             BLET      19920220KG   LIC
26N DC WASHINGTON           BMLET     20031216AAB  LIC
32N DC WASHINGTON           BLET      19801107KE   LIC
21A VA FRONT ROYAL          BLEDT     20021220ADZ  LIC
24A PA ALTOONA              DTVPLN    DTVP0582     PLN
24A VA FAIRFAX              BMPEDT    20080609ACI  CP
25A PA PITTSBURGH           BLCDT     20041004ACS  LIC
25A PA READING              BPCDT     20040518AAZ  CP
25A VA RICHMOND             BLCDT     20021204ABA  LIC
28A MD FREDERICK            BPEDT     20080620AHT  CP
29A MD BALTIMORE            DTVPLN    DTVP0747     PLN
39A DC WASHINGTON           DTVPLN    DTVP1082     PLN

After Analysis

Results for: 25N MD HAGERSTOWN           BPCT      20021203ACY  CP
                                   POPULATION   AREA (sq km)
   within Noise Limited Contour     1000087      20261.1
   not affected by terrain losses    668006      13837.0
   lost to NTSC IX                    54940        797.5
   lost to additional IX by ATV       28871        838.9
   lost to all IX                     83811       1636.4

 Potential Interfering Stations Included in above Scenario   253

24N MD BALTIMORE            BLCT      19860103KG   LIC
25N NY NEW YORK             BLET      19920220KG   LIC
26N DC WASHINGTON           BMLET     20031216AAB  LIC
32N DC WASHINGTON           BLET      19801107KE   LIC
21A VA FRONT ROYAL          BLEDT     20021220ADZ  LIC
24A PA ALTOONA              DTVPLN    DTVP0582     PLN
24A VA FAIRFAX              BMPEDT    20080609ACI  CP
25A PA PITTSBURGH           BLCDT     20041004ACS  LIC
25A PA READING              BPCDT     20040518AAZ  CP
25A VA RICHMOND             BLCDT     20021204ABA  LIC
28A MD FREDERICK            BPEDT     20080620AHT  CP
```

```
29A MD BALTIMORE            DTVPLN    DTVP0747     PLN
39A DC WASHINGTON           DTVPLN    DTVP1082     PLN
23A WV ROMNEY               USERRECORD01           APP
 *Percent new DTV interference without proposal:      8.4  BPCT      20021203ACY
 *Percent new DTV interference with proposal:         8.4  BPCT      20021203ACY


Result key:      318
Scenario      254  Affected station       41
Before Analysis

Results for: 25N MD HAGERSTOWN           BPCT      20021203ACY  CP
                                   POPULATION   AREA (sq km)
   within Noise Limited Contour     1000087      20261.1
   not affected by terrain losses    668006      13837.0
   lost to NTSC IX                    54940        797.5
   lost to additional IX by ATV       30033        837.9
   lost to all IX                     84973       1635.4

 Potential Interfering Stations Included in above Scenario   254

24N MD BALTIMORE            BLCT      19860103KG   LIC
25N NY NEW YORK             BLET      19920220KG   LIC
26N DC WASHINGTON           BMLET     20031216AAB  LIC
32N DC WASHINGTON           BLET      19801107KE   LIC
21A VA FRONT ROYAL          BLEDT     20021220ADZ  LIC
24A PA ALTOONA              DTVPLN    DTVP0582     PLN
24A VA FAIRFAX              BMPEDT    20080609ACI  CP
25A PA PITTSBURGH           BLCDT     20041004ACS  LIC
25A PA READING              BPCDT     20040518AAZ  CP
25A VA RICHMOND             BLCDT     20021204ABA  LIC
28A MD FREDERICK            BPEDT     20080620AHT  CP
29A MD BALTIMORE            DTVPLN    DTVP0747     PLN
39A MD HAGERSTOWN           BMPCDT    20080528ABT  CP

After Analysis

Results for: 25N MD HAGERSTOWN           BPCT      20021203ACY  CP
                                   POPULATION   AREA (sq km)
   within Noise Limited Contour     1000087      20261.1
   not affected by terrain losses    668006      13837.0
   lost to NTSC IX                    54940        797.5
   lost to additional IX by ATV       30052        846.8
   lost to all IX                     84992       1644.3

 Potential Interfering Stations Included in above Scenario   254

24N MD BALTIMORE            BLCT      19860103KG   LIC
25N NY NEW YORK             BLET      19920220KG   LIC
26N DC WASHINGTON           BMLET     20031216AAB  LIC
32N DC WASHINGTON           BLET      19801107KE   LIC
21A VA FRONT ROYAL          BLEDT     20021220ADZ  LIC
24A PA ALTOONA              DTVPLN    DTVP0582     PLN
24A VA FAIRFAX              BMPEDT    20080609ACI  CP
25A PA PITTSBURGH           BLCDT     20041004ACS  LIC
25A PA READING              BPCDT     20040518AAZ  CP
25A VA RICHMOND             BLCDT     20021204ABA  LIC
28A MD FREDERICK            BPEDT     20080620AHT  CP
29A MD BALTIMORE            DTVPLN    DTVP0747     PLN
39A MD HAGERSTOWN           BMPCDT    20080528ABT  CP
23A WV ROMNEY               USERRECORD01           APP
 *Percent new DTV interference without proposal:      8.5  BPCT      20021203ACY
 *Percent new DTV interference with proposal:         8.5  BPCT      20021203ACY


Result key:      319
Scenario      255  Affected station       41
Before Analysis
```

```
Results for: 25N MD HAGERSTOWN           BPCT      20021203ACY  CP
                                   POPULATION   AREA (sq km)
   within Noise Limited Contour     1000087      20261.1
   not affected by terrain losses    668006      13837.0
   lost to NTSC IX                    54940        797.5
   lost to additional IX by ATV       28858        835.0
   lost to all IX                     83798       1632.4

 Potential Interfering Stations Included in above Scenario   255

24N MD BALTIMORE            BLCT      19860103KG   LIC
25N NY NEW YORK             BLET      19920220KG   LIC
26N DC WASHINGTON           BMLET     20031216AAB  LIC
32N DC WASHINGTON           BLET      19801107KE   LIC
21A VA FRONT ROYAL          BLEDT     20021220ADZ  LIC
24A PA ALTOONA              DTVPLN    DTVP0582     PLN
24A VA FAIRFAX              BMPEDT    20080609ACI  CP
25A PA PITTSBURGH           BLCDT     20041004ACS  LIC
25A PA READING              BPCDT     20040518AAZ  CP
25A VA RICHMOND             BLCDT     20021204ABA  LIC
28A MD FREDERICK            DTVPLN    DTVP0713     PLN
29A MD BALTIMORE            DTVPLN    DTVP0747     PLN
39A DC WASHINGTON           DTVPLN    DTVP1082     PLN

After Analysis

Results for: 25N MD HAGERSTOWN           BPCT      20021203ACY  CP
                                   POPULATION   AREA (sq km)
   within Noise Limited Contour     1000087      20261.1
   not affected by terrain losses    668006      13837.0
   lost to NTSC IX                    54940        797.5
   lost to additional IX by ATV       28877        843.8
   lost to all IX                     83817       1641.3

 Potential Interfering Stations Included in above Scenario   255

24N MD BALTIMORE            BLCT      19860103KG   LIC
25N NY NEW YORK             BLET      19920220KG   LIC
26N DC WASHINGTON           BMLET     20031216AAB  LIC
32N DC WASHINGTON           BLET      19801107KE   LIC
21A VA FRONT ROYAL          BLEDT     20021220ADZ  LIC
24A PA ALTOONA              DTVPLN    DTVP0582     PLN
24A VA FAIRFAX              BMPEDT    20080609ACI  CP
25A PA PITTSBURGH           BLCDT     20041004ACS  LIC
25A PA READING              BPCDT     20040518AAZ  CP
25A VA RICHMOND             BLCDT     20021204ABA  LIC
28A MD FREDERICK            DTVPLN    DTVP0713     PLN
29A MD BALTIMORE            DTVPLN    DTVP0747     PLN
39A DC WASHINGTON           DTVPLN    DTVP1082     PLN
23A WV ROMNEY               USERRECORD01           APP
 *Percent new DTV interference without proposal:      8.4  BPCT      20021203ACY
 *Percent new DTV interference with proposal:         8.4  BPCT      20021203ACY


Result key:      320
Scenario      256  Affected station       41
Before Analysis

Results for: 25N MD HAGERSTOWN           BPCT      20021203ACY  CP
                                   POPULATION   AREA (sq km)
   within Noise Limited Contour     1000087      20261.1
   not affected by terrain losses    668006      13837.0
   lost to NTSC IX                    54940        797.5
   lost to additional IX by ATV       30039        842.9
   lost to all IX                     84979       1640.3

 Potential Interfering Stations Included in above Scenario   256

24N MD BALTIMORE            BLCT      19860103KG   LIC
```

```
25N NY NEW YORK             BLET      19920220KG   LIC
26N DC WASHINGTON           BMLET     20031216AAB  LIC
32N DC WASHINGTON           BLET      19801107KE   LIC
21A VA FRONT ROYAL          BLEDT     20021220ADZ  LIC
24A PA ALTOONA              DTVPLN    DTVP0582     PLN
24A VA FAIRFAX              BMPEDT    20080609ACI  CP
25A PA PITTSBURGH           BLCDT     20041004ACS  LIC
25A PA READING              BPCDT     20040518AAZ  CP
25A VA RICHMOND             BLCDT     20021204ABA  LIC
28A MD FREDERICK            DTVPLN    DTVP0713     PLN
29A MD BALTIMORE            DTVPLN    DTVP0747     PLN
39A MD HAGERSTOWN           BMPCDT    20080528ABT  CP

After Analysis

Results for: 25N MD HAGERSTOWN           BPCT      20021203ACY  CP
                                   POPULATION   AREA (sq km)
   within Noise Limited Contour     1000087      20261.1
   not affected by terrain losses    668006      13837.0
   lost to NTSC IX                    54940        797.5
   lost to additional IX by ATV       30058        851.7
   lost to all IX                     84998       1649.2

 Potential Interfering Stations Included in above Scenario   256

24N MD BALTIMORE            BLCT      19860103KG   LIC
25N NY NEW YORK             BLET      19920220KG   LIC
26N DC WASHINGTON           BMLET     20031216AAB  LIC
32N DC WASHINGTON           BLET      19801107KE   LIC
21A VA FRONT ROYAL          BLEDT     20021220ADZ  LIC
24A PA ALTOONA              DTVPLN    DTVP0582     PLN
24A VA FAIRFAX              BMPEDT    20080609ACI  CP
25A PA PITTSBURGH           BLCDT     20041004ACS  LIC
25A PA READING              BPCDT     20040518AAZ  CP
25A VA RICHMOND             BLCDT     20021204ABA  LIC
28A MD FREDERICK            DTVPLN    DTVP0713     PLN
29A MD BALTIMORE            DTVPLN    DTVP0747     PLN
39A MD HAGERSTOWN           BMPCDT    20080528ABT  CP
23A WV ROMNEY               USERRECORD01           APP
 *Percent new DTV interference without proposal:      8.5  BPCT      20021203ACY
 *Percent new DTV interference with proposal:         8.5  BPCT      20021203ACY


Result key:      321
Scenario      257  Affected station       41
Before Analysis

Results for: 25N MD HAGERSTOWN           BPCT      20021203ACY  CP
                                   POPULATION   AREA (sq km)
   within Noise Limited Contour     1000087      20261.1
   not affected by terrain losses    668006      13837.0
   lost to NTSC IX                    54940        797.5
   lost to additional IX by ATV       28852        830.0
   lost to all IX                     83792       1627.5

 Potential Interfering Stations Included in above Scenario   257

24N MD BALTIMORE            BLCT      19860103KG   LIC
25N NY NEW YORK             BLET      19920220KG   LIC
26N DC WASHINGTON           BMLET     20031216AAB  LIC
32N DC WASHINGTON           BLET      19801107KE   LIC
21A VA FRONT ROYAL          BLEDT     20021220ADZ  LIC
24A PA ALTOONA              DTVPLN    DTVP0582     PLN
24A VA FAIRFAX              BMPEDT    20080609ACI  CP
25A PA PITTSBURGH           BLCDT     20041004ACS  LIC
25A PA READING              BPCDT     20040518AAZ  CP
25A VA RICHMOND             BLCDT     20021204ABA  LIC
28A MD FREDERICK            BLEDT     20050302AEG  LIC
29A MD BALTIMORE            DTVPLN    DTVP0747     PLN
```

```
39A DC WASHINGTON           DTVPLN    DTVP1082     PLN

After Analysis

Results for: 25N MD HAGERSTOWN           BPCT      20021203ACY  CP
                                   POPULATION   AREA (sq km)
   within Noise Limited Contour     1000087      20261.1
   not affected by terrain losses    668006      13837.0
   lost to NTSC IX                    54940        797.5
   lost to additional IX by ATV       28871        838.9
   lost to all IX                     83811       1636.4

 Potential Interfering Stations Included in above Scenario   257

24N MD BALTIMORE            BLCT      19860103KG   LIC
25N NY NEW YORK             BLET      19920220KG   LIC
26N DC WASHINGTON           BMLET     20031216AAB  LIC
32N DC WASHINGTON           BLET      19801107KE   LIC
21A VA FRONT ROYAL          BLEDT     20021220ADZ  LIC
24A PA ALTOONA              DTVPLN    DTVP0582     PLN
24A VA FAIRFAX              BMPEDT    20080609ACI  CP
25A PA PITTSBURGH           BLCDT     20041004ACS  LIC
25A PA READING              BPCDT     20040518AAZ  CP
25A VA RICHMOND             BLCDT     20021204ABA  LIC
28A MD FREDERICK            BLEDT     20050302AEG  LIC
29A MD BALTIMORE            DTVPLN    DTVP0747     PLN
39A DC WASHINGTON           DTVPLN    DTVP1082     PLN
23A WV ROMNEY               USERRECORD01           APP
 *Percent new DTV interference without proposal:      8.4  BPCT      20021203ACY
 *Percent new DTV interference with proposal:         8.4  BPCT      20021203ACY


Result key:      322
Scenario      258  Affected station       41
Before Analysis

Results for: 25N MD HAGERSTOWN           BPCT      20021203ACY  CP
                                   POPULATION   AREA (sq km)
   within Noise Limited Contour     1000087      20261.1
   not affected by terrain losses    668006      13837.0
   lost to NTSC IX                    54940        797.5
   lost to additional IX by ATV       30033        837.9
   lost to all IX                     84973       1635.4

 Potential Interfering Stations Included in above Scenario   258

24N MD BALTIMORE            BLCT      19860103KG   LIC
25N NY NEW YORK             BLET      19920220KG   LIC
26N DC WASHINGTON           BMLET     20031216AAB  LIC
32N DC WASHINGTON           BLET      19801107KE   LIC
21A VA FRONT ROYAL          BLEDT     20021220ADZ  LIC
24A PA ALTOONA              DTVPLN    DTVP0582     PLN
24A VA FAIRFAX              BMPEDT    20080609ACI  CP
25A PA PITTSBURGH           BLCDT     20041004ACS  LIC
25A PA READING              BPCDT     20040518AAZ  CP
25A VA RICHMOND             BLCDT     20021204ABA  LIC
28A MD FREDERICK            BLEDT     20050302AEG  LIC
29A MD BALTIMORE            DTVPLN    DTVP0747     PLN
39A MD HAGERSTOWN           BMPCDT    20080528ABT  CP

After Analysis

Results for: 25N MD HAGERSTOWN           BPCT      20021203ACY  CP
                                   POPULATION   AREA (sq km)
   within Noise Limited Contour     1000087      20261.1
   not affected by terrain losses    668006      13837.0
   lost to NTSC IX                    54940        797.5
   lost to additional IX by ATV       30052        846.8
   lost to all IX                     84992       1644.3
```

```
 Potential Interfering Stations Included in above Scenario   258

24N MD BALTIMORE            BLCT      19860103KG   LIC
25N NY NEW YORK             BLET      19920220KG   LIC
26N DC WASHINGTON           BMLET     20031216AAB  LIC
32N DC WASHINGTON           BLET      19801107KE   LIC
21A VA FRONT ROYAL          BLEDT     20021220ADZ  LIC
24A PA ALTOONA              DTVPLN    DTVP0582     PLN
24A VA FAIRFAX              BMPEDT    20080609ACI  CP
25A PA PITTSBURGH           BLCDT     20041004ACS  LIC
25A PA READING              BPCDT     20040518AAZ  CP
25A VA RICHMOND             BLCDT     20021204ABA  LIC
28A MD FREDERICK            BLEDT     20050302AEG  LIC
29A MD BALTIMORE            DTVPLN    DTVP0747     PLN
39A MD HAGERSTOWN           BMPCDT    20080528ABT  CP
23A WV ROMNEY               USERRECORD01           APP
 *Percent new DTV interference without proposal:      8.5  BPCT      20021203ACY
 *Percent new DTV interference with proposal:         8.5  BPCT      20021203ACY


Result key:      323
Scenario      259  Affected station       41
Before Analysis

Results for: 25N MD HAGERSTOWN           BPCT      20021203ACY  CP
                                   POPULATION   AREA (sq km)
   within Noise Limited Contour     1000087      20261.1
   not affected by terrain losses    668006      13837.0
   lost to NTSC IX                    54940        797.5
   lost to additional IX by ATV       34346       1057.0
   lost to all IX                     89286       1854.5

 Potential Interfering Stations Included in above Scenario   259

24N MD BALTIMORE            BLCT      19860103KG   LIC
25N NY NEW YORK             BLET      19920220KG   LIC
26N DC WASHINGTON           BMLET     20031216AAB  LIC
32N DC WASHINGTON           BLET      19801107KE   LIC
21A VA FRONT ROYAL          BLEDT     20021220ADZ  LIC
24A PA ALTOONA              DTVPLN    DTVP0582     PLN
24A VA FAIRFAX              BMPEDT    20080609ACI  CP
25A PA PITTSBURGH           BLCDT     20041004ACS  LIC
25A PA READING              BPCDT     20040518AAZ  CP
25A VA RICHMOND             DTVPLN    DTVP0622     PLN
28A MD FREDERICK            BPEDT     20080620AHT  CP
29A MD BALTIMORE            DTVPLN    DTVP0747     PLN
39A DC WASHINGTON           DTVPLN    DTVP1082     PLN

After Analysis

Results for: 25N MD HAGERSTOWN           BPCT      20021203ACY  CP
                                   POPULATION   AREA (sq km)
   within Noise Limited Contour     1000087      20261.1
   not affected by terrain losses    668006      13837.0
   lost to NTSC IX                    54940        797.5
   lost to additional IX by ATV       34365       1065.9
   lost to all IX                     89305       1863.4

 Potential Interfering Stations Included in above Scenario   259

24N MD BALTIMORE            BLCT      19860103KG   LIC
25N NY NEW YORK             BLET      19920220KG   LIC
26N DC WASHINGTON           BMLET     20031216AAB  LIC
32N DC WASHINGTON           BLET      19801107KE   LIC
21A VA FRONT ROYAL          BLEDT     20021220ADZ  LIC
24A PA ALTOONA              DTVPLN    DTVP0582     PLN
24A VA FAIRFAX              BMPEDT    20080609ACI  CP
25A PA PITTSBURGH           BLCDT     20041004ACS  LIC
```

```
25A PA READING              BPCDT     20040518AAZ  CP
25A VA RICHMOND             DTVPLN    DTVP0622     PLN
28A MD FREDERICK            BPEDT     20080620AHT  CP
29A MD BALTIMORE            DTVPLN    DTVP0747     PLN
39A DC WASHINGTON           DTVPLN    DTVP1082     PLN
23A WV ROMNEY               USERRECORD01           APP
 *Percent new DTV interference without proposal:      8.9  BPCT      20021203ACY
 *Percent new DTV interference with proposal:         8.9  BPCT      20021203ACY


Result key:      324
Scenario      260  Affected station       41
Before Analysis

Results for: 25N MD HAGERSTOWN           BPCT      20021203ACY  CP
                                   POPULATION   AREA (sq km)
   within Noise Limited Contour     1000087      20261.1
   not affected by terrain losses    668006      13837.0
   lost to NTSC IX                    54940        797.5
   lost to additional IX by ATV       35527       1064.9
   lost to all IX                     90467       1862.4

 Potential Interfering Stations Included in above Scenario   260

24N MD BALTIMORE            BLCT      19860103KG   LIC
25N NY NEW YORK             BLET      19920220KG   LIC
26N DC WASHINGTON           BMLET     20031216AAB  LIC
32N DC WASHINGTON           BLET      19801107KE   LIC
21A VA FRONT ROYAL          BLEDT     20021220ADZ  LIC
24A PA ALTOONA              DTVPLN    DTVP0582     PLN
24A VA FAIRFAX              BMPEDT    20080609ACI  CP
25A PA PITTSBURGH           BLCDT     20041004ACS  LIC
25A PA READING              BPCDT     20040518AAZ  CP
25A VA RICHMOND             DTVPLN    DTVP0622     PLN
28A MD FREDERICK            BPEDT     20080620AHT  CP
29A MD BALTIMORE            DTVPLN    DTVP0747     PLN
39A MD HAGERSTOWN           BMPCDT    20080528ABT  CP

After Analysis

Results for: 25N MD HAGERSTOWN           BPCT      20021203ACY  CP
                                   POPULATION   AREA (sq km)
   within Noise Limited Contour     1000087      20261.1
   not affected by terrain losses    668006      13837.0
   lost to NTSC IX                    54940        797.5
   lost to additional IX by ATV       35546       1073.8
   lost to all IX                     90486       1871.3

 Potential Interfering Stations Included in above Scenario   260

24N MD BALTIMORE            BLCT      19860103KG   LIC
25N NY NEW YORK             BLET      19920220KG   LIC
26N DC WASHINGTON           BMLET     20031216AAB  LIC
32N DC WASHINGTON           BLET      19801107KE   LIC
21A VA FRONT ROYAL          BLEDT     20021220ADZ  LIC
24A PA ALTOONA              DTVPLN    DTVP0582     PLN
24A VA FAIRFAX              BMPEDT    20080609ACI  CP
25A PA PITTSBURGH           BLCDT     20041004ACS  LIC
25A PA READING              BPCDT     20040518AAZ  CP
25A VA RICHMOND             DTVPLN    DTVP0622     PLN
28A MD FREDERICK            BPEDT     20080620AHT  CP
29A MD BALTIMORE            DTVPLN    DTVP0747     PLN
39A MD HAGERSTOWN           BMPCDT    20080528ABT  CP
23A WV ROMNEY               USERRECORD01           APP
 *Percent new DTV interference without proposal:      9.0  BPCT      20021203ACY
 *Percent new DTV interference with proposal:         9.0  BPCT      20021203ACY


Result key:      325
```

```
Scenario      261  Affected station       41
Before Analysis

Results for: 25N MD HAGERSTOWN           BPCT      20021203ACY  CP
                                   POPULATION   AREA (sq km)
   within Noise Limited Contour     1000087      20261.1
   not affected by terrain losses    668006      13837.0
   lost to NTSC IX                    54940        797.5
   lost to additional IX by ATV       34358       1061.0
   lost to all IX                     89298       1858.4

 Potential Interfering Stations Included in above Scenario   261

24N MD BALTIMORE            BLCT      19860103KG   LIC
25N NY NEW YORK             BLET      19920220KG   LIC
26N DC WASHINGTON           BMLET     20031216AAB  LIC
32N DC WASHINGTON           BLET      19801107KE   LIC
21A VA FRONT ROYAL          BLEDT     20021220ADZ  LIC
24A PA ALTOONA              DTVPLN    DTVP0582     PLN
24A VA FAIRFAX              BMPEDT    20080609ACI  CP
25A PA PITTSBURGH           BLCDT     20041004ACS  LIC
25A PA READING              BPCDT     20040518AAZ  CP
25A VA RICHMOND             DTVPLN    DTVP0622     PLN
28A MD FREDERICK            DTVPLN    DTVP0713     PLN
29A MD BALTIMORE            DTVPLN    DTVP0747     PLN
39A DC WASHINGTON           DTVPLN    DTVP1082     PLN

After Analysis

Results for: 25N MD HAGERSTOWN           BPCT      20021203ACY  CP
                                   POPULATION   AREA (sq km)
   within Noise Limited Contour     1000087      20261.1
   not affected by terrain losses    668006      13837.0
   lost to NTSC IX                    54940        797.5
   lost to additional IX by ATV       34377       1069.9
   lost to all IX                     89317       1867.3

 Potential Interfering Stations Included in above Scenario   261

24N MD BALTIMORE            BLCT      19860103KG   LIC
25N NY NEW YORK             BLET      19920220KG   LIC
26N DC WASHINGTON           BMLET     20031216AAB  LIC
32N DC WASHINGTON           BLET      19801107KE   LIC
21A VA FRONT ROYAL          BLEDT     20021220ADZ  LIC
24A PA ALTOONA              DTVPLN    DTVP0582     PLN
24A VA FAIRFAX              BMPEDT    20080609ACI  CP
25A PA PITTSBURGH           BLCDT     20041004ACS  LIC
25A PA READING              BPCDT     20040518AAZ  CP
25A VA RICHMOND             DTVPLN    DTVP0622     PLN
28A MD FREDERICK            DTVPLN    DTVP0713     PLN
29A MD BALTIMORE            DTVPLN    DTVP0747     PLN
39A DC WASHINGTON           DTVPLN    DTVP1082     PLN
23A WV ROMNEY               USERRECORD01           APP
 *Percent new DTV interference without proposal:      8.9  BPCT      20021203ACY
 *Percent new DTV interference with proposal:         8.9  BPCT      20021203ACY


Result key:      326
Scenario      262  Affected station       41
Before Analysis

Results for: 25N MD HAGERSTOWN           BPCT      20021203ACY  CP
                                   POPULATION   AREA (sq km)
   within Noise Limited Contour     1000087      20261.1
   not affected by terrain losses    668006      13837.0
   lost to NTSC IX                    54940        797.5
   lost to additional IX by ATV       35539       1068.9
   lost to all IX                     90479       1866.3
```

```
 Potential Interfering Stations Included in above Scenario   262

24N MD BALTIMORE            BLCT      19860103KG   LIC
25N NY NEW YORK             BLET      19920220KG   LIC
26N DC WASHINGTON           BMLET     20031216AAB  LIC
32N DC WASHINGTON           BLET      19801107KE   LIC
21A VA FRONT ROYAL          BLEDT     20021220ADZ  LIC
24A PA ALTOONA              DTVPLN    DTVP0582     PLN
24A VA FAIRFAX              BMPEDT    20080609ACI  CP
25A PA PITTSBURGH           BLCDT     20041004ACS  LIC
25A PA READING              BPCDT     20040518AAZ  CP
25A VA RICHMOND             DTVPLN    DTVP0622     PLN
28A MD FREDERICK            DTVPLN    DTVP0713     PLN
29A MD BALTIMORE            DTVPLN    DTVP0747     PLN
39A MD HAGERSTOWN           BMPCDT    20080528ABT  CP

After Analysis

Results for: 25N MD HAGERSTOWN           BPCT      20021203ACY  CP
                                  POPULATION   AREA (sq km)
   within Noise Limited Contour     1000087      20261.1
   not affected by terrain losses    668006      13837.0
   lost to NTSC IX                    54940        797.5
   lost to additional IX by ATV       35558       1077.7
   lost to all IX                     90498       1875.2

 Potential Interfering Stations Included in above Scenario   262

24N MD BALTIMORE            BLCT      19860103KG   LIC
25N NY NEW YORK             BLET      19920220KG   LIC
26N DC WASHINGTON           BMLET     20031216AAB  LIC
32N DC WASHINGTON           BLET      19801107KE   LIC
21A VA FRONT ROYAL          BLEDT     20021220ADZ  LIC
24A PA ALTOONA              DTVPLN    DTVP0582     PLN
24A VA FAIRFAX              BMPEDT    20080609ACI  CP
25A PA PITTSBURGH           BLCDT     20041004ACS  LIC
25A PA READING              BPCDT     20040518AAZ  CP
25A VA RICHMOND             DTVPLN    DTVP0622     PLN
28A MD FREDERICK            DTVPLN    DTVP0713     PLN
29A MD BALTIMORE            DTVPLN    DTVP0747     PLN
39A MD HAGERSTOWN           BMPCDT    20080528ABT  CP
23A WV ROMNEY               USERRECORD01           APP
 *Percent new DTV interference without proposal:      9.0  BPCT      20021203ACY
 *Percent new DTV interference with proposal:         9.0  BPCT      20021203ACY


Result key:      327
Scenario      263  Affected station       41
Before Analysis

Results for: 25N MD HAGERSTOWN           BPCT      20021203ACY  CP
                                  POPULATION   AREA (sq km)
   within Noise Limited Contour     1000087      20261.1
   not affected by terrain losses    668006      13837.0
   lost to NTSC IX                    54940        797.5
   lost to additional IX by ATV       34346       1057.0
   lost to all IX                     89286       1854.5

 Potential Interfering Stations Included in above Scenario   263

24N MD BALTIMORE            BLCT      19860103KG   LIC
25N NY NEW YORK             BLET      19920220KG   LIC
26N DC WASHINGTON           BMLET     20031216AAB  LIC
32N DC WASHINGTON           BLET      19801107KE   LIC
21A VA FRONT ROYAL          BLEDT     20021220ADZ  LIC
24A PA ALTOONA              DTVPLN    DTVP0582     PLN
24A VA FAIRFAX              BMPEDT    20080609ACI  CP
25A PA PITTSBURGH           BLCDT     20041004ACS  LIC
25A PA READING              BPCDT     20040518AAZ  CP
```

```
25A VA RICHMOND             DTVPLN    DTVP0622     PLN
28A MD FREDERICK            BLEDT     20050302AEG  LIC
29A MD BALTIMORE            DTVPLN    DTVP0747     PLN
39A DC WASHINGTON           DTVPLN    DTVP1082     PLN

After Analysis

Results for: 25N MD HAGERSTOWN           BPCT      20021203ACY  CP
                                   POPULATION   AREA (sq km)
   within Noise Limited Contour     1000087      20261.1
   not affected by terrain losses    668006      13837.0
   lost to NTSC IX                    54940        797.5
   lost to additional IX by ATV       34365       1065.9
   lost to all IX                     89305       1863.4

 Potential Interfering Stations Included in above Scenario   263

24N MD BALTIMORE            BLCT      19860103KG   LIC
25N NY NEW YORK             BLET      19920220KG   LIC
26N DC WASHINGTON           BMLET     20031216AAB  LIC
32N DC WASHINGTON           BLET      19801107KE   LIC
21A VA FRONT ROYAL          BLEDT     20021220ADZ  LIC
24A PA ALTOONA              DTVPLN    DTVP0582     PLN
24A VA FAIRFAX              BMPEDT    20080609ACI  CP
25A PA PITTSBURGH           BLCDT     20041004ACS  LIC
25A PA READING              BPCDT     20040518AAZ  CP
25A VA RICHMOND             DTVPLN    DTVP0622     PLN
28A MD FREDERICK            BLEDT     20050302AEG  LIC
29A MD BALTIMORE            DTVPLN    DTVP0747     PLN
39A DC WASHINGTON           DTVPLN    DTVP1082     PLN
23A WV ROMNEY               USERRECORD01           APP
 *Percent new DTV interference without proposal:      8.9  BPCT      20021203ACY
 *Percent new DTV interference with proposal:         8.9  BPCT      20021203ACY


Result key:      328
Scenario      264  Affected station       41
Before Analysis

Results for: 25N MD HAGERSTOWN           BPCT      20021203ACY  CP
                                   POPULATION   AREA (sq km)
   within Noise Limited Contour     1000087      20261.1
   not affected by terrain losses    668006      13837.0
   lost to NTSC IX                    54940        797.5
   lost to additional IX by ATV       35527       1064.9
   lost to all IX                     90467       1862.4

 Potential Interfering Stations Included in above Scenario   264

24N MD BALTIMORE            BLCT      19860103KG   LIC
25N NY NEW YORK             BLET      19920220KG   LIC
26N DC WASHINGTON           BMLET     20031216AAB  LIC
32N DC WASHINGTON           BLET      19801107KE   LIC
21A VA FRONT ROYAL          BLEDT     20021220ADZ  LIC
24A PA ALTOONA              DTVPLN    DTVP0582     PLN
24A VA FAIRFAX              BMPEDT    20080609ACI  CP
25A PA PITTSBURGH           BLCDT     20041004ACS  LIC
25A PA READING              BPCDT     20040518AAZ  CP
25A VA RICHMOND             DTVPLN    DTVP0622     PLN
28A MD FREDERICK            BLEDT     20050302AEG  LIC
29A MD BALTIMORE            DTVPLN    DTVP0747     PLN
39A MD HAGERSTOWN           BMPCDT    20080528ABT  CP

After Analysis

Results for: 25N MD HAGERSTOWN           BPCT      20021203ACY  CP
                                   POPULATION   AREA (sq km)
   within Noise Limited Contour     1000087      20261.1
   not affected by terrain losses    668006      13837.0
```

```
   lost to NTSC IX                    54940        797.5
   lost to additional IX by ATV       35546       1073.8
   lost to all IX                     90486       1871.3

 Potential Interfering Stations Included in above Scenario   264

24N MD BALTIMORE            BLCT      19860103KG   LIC
25N NY NEW YORK             BLET      19920220KG   LIC
26N DC WASHINGTON           BMLET     20031216AAB  LIC
32N DC WASHINGTON           BLET      19801107KE   LIC
21A VA FRONT ROYAL          BLEDT     20021220ADZ  LIC
24A PA ALTOONA              DTVPLN    DTVP0582     PLN
24A VA FAIRFAX              BMPEDT    20080609ACI  CP
25A PA PITTSBURGH           BLCDT     20041004ACS  LIC
25A PA READING              BPCDT     20040518AAZ  CP
25A VA RICHMOND             DTVPLN    DTVP0622     PLN
28A MD FREDERICK            BLEDT     20050302AEG  LIC
29A MD BALTIMORE            DTVPLN    DTVP0747     PLN
39A MD HAGERSTOWN           BMPCDT    20080528ABT  CP
23A WV ROMNEY               USERRECORD01           APP
 *Percent new DTV interference without proposal:      9.0  BPCT      20021203ACY
 *Percent new DTV interference with proposal:         9.0  BPCT      20021203ACY


Result key:      329
Scenario      265  Affected station       41
Before Analysis

Results for: 25N MD HAGERSTOWN           BPCT      20021203ACY  CP
                                   POPULATION   AREA (sq km)
   within Noise Limited Contour     1000087      20261.1
   not affected by terrain losses    668006      13837.0
   lost to NTSC IX                    54940        797.5
   lost to additional IX by ATV       26932        755.0
   lost to all IX                     81872       1552.5

 Potential Interfering Stations Included in above Scenario   265

24N MD BALTIMORE            BLCT      19860103KG   LIC
25N NY NEW YORK             BLET      19920220KG   LIC
26N DC WASHINGTON           BMLET     20031216AAB  LIC
32N DC WASHINGTON           BLET      19801107KE   LIC
21A VA FRONT ROYAL          BLEDT     20021220ADZ  LIC
24A PA ALTOONA              DTVPLN    DTVP0582     PLN
24A VA FAIRFAX              BMPEDT    20080609ACI  CP
25A PA PITTSBURGH           DTVPLN    DTVP0614     PLN
25A PA READING              DTVPLN    DTVP0615     PLN
25A VA RICHMOND             BLCDT     20021204ABA  LIC
28A MD FREDERICK            BPEDT     20080620AHT  CP
29A MD BALTIMORE            DTVPLN    DTVP0747     PLN
39A DC WASHINGTON           DTVPLN    DTVP1082     PLN

After Analysis

Results for: 25N MD HAGERSTOWN           BPCT      20021203ACY  CP
                                   POPULATION   AREA (sq km)
   within Noise Limited Contour     1000087      20261.1
   not affected by terrain losses    668006      13837.0
   lost to NTSC IX                    54940        797.5
   lost to additional IX by ATV       27033        769.8
   lost to all IX                     81973       1567.3

 Potential Interfering Stations Included in above Scenario   265

24N MD BALTIMORE            BLCT      19860103KG   LIC
25N NY NEW YORK             BLET      19920220KG   LIC
26N DC WASHINGTON           BMLET     20031216AAB  LIC
32N DC WASHINGTON           BLET      19801107KE   LIC
21A VA FRONT ROYAL          BLEDT     20021220ADZ  LIC
```

```
24A PA ALTOONA              DTVPLN    DTVP0582     PLN
24A VA FAIRFAX              BMPEDT    20080609ACI  CP
25A PA PITTSBURGH           DTVPLN    DTVP0614     PLN
25A PA READING              DTVPLN    DTVP0615     PLN
25A VA RICHMOND             BLCDT     20021204ABA  LIC
28A MD FREDERICK            BPEDT     20080620AHT  CP
29A MD BALTIMORE            DTVPLN    DTVP0747     PLN
39A DC WASHINGTON           DTVPLN    DTVP1082     PLN
23A WV ROMNEY               USERRECORD01           APP
 *Percent new DTV interference without proposal:      8.2  BPCT      20021203ACY
 *Percent new DTV interference with proposal:         8.2  BPCT      20021203ACY


Result key:      330
Scenario      266  Affected station       41
Before Analysis

Results for: 25N MD HAGERSTOWN           BPCT      20021203ACY  CP
                                   POPULATION   AREA (sq km)
   within Noise Limited Contour     1000087      20261.1
   not affected by terrain losses    668006      13837.0
   lost to NTSC IX                    54940        797.5
   lost to additional IX by ATV       28113        762.9
   lost to all IX                     83053       1560.4

 Potential Interfering Stations Included in above Scenario   266

24N MD BALTIMORE            BLCT      19860103KG   LIC
25N NY NEW YORK             BLET      19920220KG   LIC
26N DC WASHINGTON           BMLET     20031216AAB  LIC
32N DC WASHINGTON           BLET      19801107KE   LIC
21A VA FRONT ROYAL          BLEDT     20021220ADZ  LIC
24A PA ALTOONA              DTVPLN    DTVP0582     PLN
24A VA FAIRFAX              BMPEDT    20080609ACI  CP
25A PA PITTSBURGH           DTVPLN    DTVP0614     PLN
25A PA READING              DTVPLN    DTVP0615     PLN
25A VA RICHMOND             BLCDT     20021204ABA  LIC
28A MD FREDERICK            BPEDT     20080620AHT  CP
29A MD BALTIMORE            DTVPLN    DTVP0747     PLN
39A MD HAGERSTOWN           BMPCDT    20080528ABT  CP

After Analysis

Results for: 25N MD HAGERSTOWN           BPCT      20021203ACY  CP
                                   POPULATION   AREA (sq km)
   within Noise Limited Contour     1000087      20261.1
   not affected by terrain losses    668006      13837.0
   lost to NTSC IX                    54940        797.5
   lost to additional IX by ATV       28214        777.7
   lost to all IX                     83154       1575.2

 Potential Interfering Stations Included in above Scenario   266

24N MD BALTIMORE            BLCT      19860103KG   LIC
25N NY NEW YORK             BLET      19920220KG   LIC
26N DC WASHINGTON           BMLET     20031216AAB  LIC
32N DC WASHINGTON           BLET      19801107KE   LIC
21A VA FRONT ROYAL          BLEDT     20021220ADZ  LIC
24A PA ALTOONA              DTVPLN    DTVP0582     PLN
24A VA FAIRFAX              BMPEDT    20080609ACI  CP
25A PA PITTSBURGH           DTVPLN    DTVP0614     PLN
25A PA READING              DTVPLN    DTVP0615     PLN
25A VA RICHMOND             BLCDT     20021204ABA  LIC
28A MD FREDERICK            BPEDT     20080620AHT  CP
29A MD BALTIMORE            DTVPLN    DTVP0747     PLN
39A MD HAGERSTOWN           BMPCDT    20080528ABT  CP
23A WV ROMNEY               USERRECORD01           APP
 *Percent new DTV interference without proposal:      8.3  BPCT      20021203ACY
 *Percent new DTV interference with proposal:         8.3  BPCT      20021203ACY
```

```
Result key:      331
Scenario      267  Affected station       41
Before Analysis

Results for: 25N MD HAGERSTOWN           BPCT      20021203ACY  CP
                                     POPULATION   AREA (sq km)
   within Noise Limited Contour     1000087      20261.1
   not affected by terrain losses    668006      13837.0
   lost to NTSC IX                    54940        797.5
   lost to additional IX by ATV       26938        760.0
   lost to all IX                     81878       1557.4

 Potential Interfering Stations Included in above Scenario   267

24N MD BALTIMORE            BLCT      19860103KG   LIC
25N NY NEW YORK             BLET      19920220KG   LIC
26N DC WASHINGTON           BMLET     20031216AAB  LIC
32N DC WASHINGTON           BLET      19801107KE   LIC
21A VA FRONT ROYAL          BLEDT     20021220ADZ  LIC
24A PA ALTOONA              DTVPLN    DTVP0582     PLN
24A VA FAIRFAX              BMPEDT    20080609ACI  CP
25A PA PITTSBURGH           DTVPLN    DTVP0614     PLN
25A PA READING              DTVPLN    DTVP0615     PLN
25A VA RICHMOND             BLCDT     20021204ABA  LIC
28A MD FREDERICK            DTVPLN    DTVP0713     PLN
29A MD BALTIMORE            DTVPLN    DTVP0747     PLN
39A DC WASHINGTON           DTVPLN    DTVP1082     PLN

After Analysis

Results for: 25N MD HAGERSTOWN           BPCT      20021203ACY  CP
                                     POPULATION   AREA (sq km)
   within Noise Limited Contour     1000087      20261.1
   not affected by terrain losses    668006      13837.0
   lost to NTSC IX                    54940        797.5
   lost to additional IX by ATV       27039        774.8
   lost to all IX                     81979       1572.2

 Potential Interfering Stations Included in above Scenario   267

24N MD BALTIMORE            BLCT      19860103KG   LIC
25N NY NEW YORK             BLET      19920220KG   LIC
26N DC WASHINGTON           BMLET     20031216AAB  LIC
32N DC WASHINGTON           BLET      19801107KE   LIC
21A VA FRONT ROYAL          BLEDT     20021220ADZ  LIC
24A PA ALTOONA              DTVPLN    DTVP0582     PLN
24A VA FAIRFAX              BMPEDT    20080609ACI  CP
25A PA PITTSBURGH           DTVPLN    DTVP0614     PLN
25A PA READING              DTVPLN    DTVP0615     PLN
25A VA RICHMOND             BLCDT     20021204ABA  LIC
28A MD FREDERICK            DTVPLN    DTVP0713     PLN
29A MD BALTIMORE            DTVPLN    DTVP0747     PLN
39A DC WASHINGTON           DTVPLN    DTVP1082     PLN
23A WV ROMNEY               USERRECORD01           APP
 *Percent new DTV interference without proposal:      8.2  BPCT      20021203ACY
 *Percent new DTV interference with proposal:         8.2  BPCT      20021203ACY


Result key:      332
Scenario      268  Affected station       41
Before Analysis

Results for: 25N MD HAGERSTOWN           BPCT      20021203ACY  CP
                                     POPULATION   AREA (sq km)
   within Noise Limited Contour     1000087      20261.1
   not affected by terrain losses    668006      13837.0
   lost to NTSC IX                    54940        797.5
```

```
   lost to additional IX by ATV       28119        767.8
   lost to all IX                     83059       1565.3

 Potential Interfering Stations Included in above Scenario   268

24N MD BALTIMORE            BLCT      19860103KG   LIC
25N NY NEW YORK             BLET      19920220KG   LIC
26N DC WASHINGTON           BMLET     20031216AAB  LIC
32N DC WASHINGTON           BLET      19801107KE   LIC
21A VA FRONT ROYAL          BLEDT     20021220ADZ  LIC
24A PA ALTOONA              DTVPLN    DTVP0582     PLN
24A VA FAIRFAX              BMPEDT    20080609ACI  CP
25A PA PITTSBURGH           DTVPLN    DTVP0614     PLN
25A PA READING              DTVPLN    DTVP0615     PLN
25A VA RICHMOND             BLCDT     20021204ABA  LIC
28A MD FREDERICK            DTVPLN    DTVP0713     PLN
29A MD BALTIMORE            DTVPLN    DTVP0747     PLN
39A MD HAGERSTOWN           BMPCDT    20080528ABT  CP

After Analysis

Results for: 25N MD HAGERSTOWN           BPCT      20021203ACY  CP
                                  POPULATION   AREA (sq km)
   within Noise Limited Contour     1000087      20261.1
   not affected by terrain losses    668006      13837.0
   lost to NTSC IX                    54940        797.5
   lost to additional IX by ATV       28220        782.7
   lost to all IX                     83160       1580.1

 Potential Interfering Stations Included in above Scenario   268

24N MD BALTIMORE            BLCT      19860103KG   LIC
25N NY NEW YORK             BLET      19920220KG   LIC
26N DC WASHINGTON           BMLET     20031216AAB  LIC
32N DC WASHINGTON           BLET      19801107KE   LIC
21A VA FRONT ROYAL          BLEDT     20021220ADZ  LIC
24A PA ALTOONA              DTVPLN    DTVP0582     PLN
24A VA FAIRFAX              BMPEDT    20080609ACI  CP
25A PA PITTSBURGH           DTVPLN    DTVP0614     PLN
25A PA READING              DTVPLN    DTVP0615     PLN
25A VA RICHMOND             BLCDT     20021204ABA  LIC
28A MD FREDERICK            DTVPLN    DTVP0713     PLN
29A MD BALTIMORE            DTVPLN    DTVP0747     PLN
39A MD HAGERSTOWN           BMPCDT    20080528ABT  CP
23A WV ROMNEY               USERRECORD01           APP
 *Percent new DTV interference without proposal:      8.3  BPCT      20021203ACY
 *Percent new DTV interference with proposal:         8.3  BPCT      20021203ACY


Result key:      333
Scenario      269  Affected station       41
Before Analysis

Results for: 25N MD HAGERSTOWN           BPCT      20021203ACY  CP
                                  POPULATION   AREA (sq km)
   within Noise Limited Contour     1000087      20261.1
   not affected by terrain losses    668006      13837.0
   lost to NTSC IX                    54940        797.5
   lost to additional IX by ATV       26932        755.0
   lost to all IX                     81872       1552.5

 Potential Interfering Stations Included in above Scenario   269

24N MD BALTIMORE            BLCT      19860103KG   LIC
25N NY NEW YORK             BLET      19920220KG   LIC
26N DC WASHINGTON           BMLET     20031216AAB  LIC
32N DC WASHINGTON           BLET      19801107KE   LIC
21A VA FRONT ROYAL          BLEDT     20021220ADZ  LIC
24A PA ALTOONA              DTVPLN    DTVP0582     PLN
```

```
24A VA FAIRFAX              BMPEDT    20080609ACI  CP
25A PA PITTSBURGH           DTVPLN    DTVP0614     PLN
25A PA READING              DTVPLN    DTVP0615     PLN
25A VA RICHMOND             BLCDT     20021204ABA  LIC
28A MD FREDERICK            BLEDT     20050302AEG  LIC
29A MD BALTIMORE            DTVPLN    DTVP0747     PLN
39A DC WASHINGTON           DTVPLN    DTVP1082     PLN

After Analysis

Results for: 25N MD HAGERSTOWN           BPCT      20021203ACY  CP
                                  POPULATION   AREA (sq km)
   within Noise Limited Contour     1000087      20261.1
   not affected by terrain losses    668006      13837.0
   lost to NTSC IX                    54940        797.5
   lost to additional IX by ATV       27033        769.8
   lost to all IX                     81973       1567.3

 Potential Interfering Stations Included in above Scenario   269

24N MD BALTIMORE            BLCT      19860103KG   LIC
25N NY NEW YORK             BLET      19920220KG   LIC
26N DC WASHINGTON           BMLET     20031216AAB  LIC
32N DC WASHINGTON           BLET      19801107KE   LIC
21A VA FRONT ROYAL          BLEDT     20021220ADZ  LIC
24A PA ALTOONA              DTVPLN    DTVP0582     PLN
24A VA FAIRFAX              BMPEDT    20080609ACI  CP
25A PA PITTSBURGH           DTVPLN    DTVP0614     PLN
25A PA READING              DTVPLN    DTVP0615     PLN
25A VA RICHMOND             BLCDT     20021204ABA  LIC
28A MD FREDERICK            BLEDT     20050302AEG  LIC
29A MD BALTIMORE            DTVPLN    DTVP0747     PLN
39A DC WASHINGTON           DTVPLN    DTVP1082     PLN
23A WV ROMNEY               USERRECORD01           APP
 *Percent new DTV interference without proposal:      8.2  BPCT      20021203ACY
 *Percent new DTV interference with proposal:         8.2  BPCT      20021203ACY


Result key:      334
Scenario      270  Affected station       41
Before Analysis

Results for: 25N MD HAGERSTOWN           BPCT      20021203ACY  CP
                                  POPULATION   AREA (sq km)
   within Noise Limited Contour     1000087      20261.1
   not affected by terrain losses    668006      13837.0
   lost to NTSC IX                    54940        797.5
   lost to additional IX by ATV       28113        762.9
   lost to all IX                     83053       1560.4

 Potential Interfering Stations Included in above Scenario   270

24N MD BALTIMORE            BLCT      19860103KG   LIC
25N NY NEW YORK             BLET      19920220KG   LIC
26N DC WASHINGTON           BMLET     20031216AAB  LIC
32N DC WASHINGTON           BLET      19801107KE   LIC
21A VA FRONT ROYAL          BLEDT     20021220ADZ  LIC
24A PA ALTOONA              DTVPLN    DTVP0582     PLN
24A VA FAIRFAX              BMPEDT    20080609ACI  CP
25A PA PITTSBURGH           DTVPLN    DTVP0614     PLN
25A PA READING              DTVPLN    DTVP0615     PLN
25A VA RICHMOND             BLCDT     20021204ABA  LIC
28A MD FREDERICK            BLEDT     20050302AEG  LIC
29A MD BALTIMORE            DTVPLN    DTVP0747     PLN
39A MD HAGERSTOWN           BMPCDT    20080528ABT  CP

After Analysis

Results for: 25N MD HAGERSTOWN           BPCT      20021203ACY  CP
```

```
                                POPULATION   AREA (sq km)
   within Noise Limited Contour     1000087      20261.1
   not affected by terrain losses    668006      13837.0
   lost to NTSC IX                    54940        797.5
   lost to additional IX by ATV       28214        777.7
   lost to all IX                     83154       1575.2

 Potential Interfering Stations Included in above Scenario   270

24N MD BALTIMORE            BLCT      19860103KG   LIC
25N NY NEW YORK             BLET      19920220KG   LIC
26N DC WASHINGTON           BMLET     20031216AAB  LIC
32N DC WASHINGTON           BLET      19801107KE   LIC
21A VA FRONT ROYAL          BLEDT     20021220ADZ  LIC
24A PA ALTOONA              DTVPLN    DTVP0582     PLN
24A VA FAIRFAX              BMPEDT    20080609ACI  CP
25A PA PITTSBURGH           DTVPLN    DTVP0614     PLN
25A PA READING              DTVPLN    DTVP0615     PLN
25A VA RICHMOND             BLCDT     20021204ABA  LIC
28A MD FREDERICK            BLEDT     20050302AEG  LIC
29A MD BALTIMORE            DTVPLN    DTVP0747     PLN
39A MD HAGERSTOWN           BMPCDT    20080528ABT  CP
23A WV ROMNEY               USERRECORD01           APP
 *Percent new DTV interference without proposal:      8.3  BPCT      20021203ACY
 *Percent new DTV interference with proposal:         8.3  BPCT      20021203ACY


Result key:      335
Scenario      271  Affected station       41
Before Analysis

Results for: 25N MD HAGERSTOWN           BPCT      20021203ACY  CP
                                POPULATION   AREA (sq km)
   within Noise Limited Contour     1000087      20261.1
   not affected by terrain losses    668006      13837.0
   lost to NTSC IX                    54940        797.5
   lost to additional IX by ATV       32546        990.9
   lost to all IX                     87486       1788.4

 Potential Interfering Stations Included in above Scenario   271

24N MD BALTIMORE            BLCT      19860103KG   LIC
25N NY NEW YORK             BLET      19920220KG   LIC
26N DC WASHINGTON           BMLET     20031216AAB  LIC
32N DC WASHINGTON           BLET      19801107KE   LIC
21A VA FRONT ROYAL          BLEDT     20021220ADZ  LIC
24A PA ALTOONA              DTVPLN    DTVP0582     PLN
24A VA FAIRFAX              BMPEDT    20080609ACI  CP
25A PA PITTSBURGH           DTVPLN    DTVP0614     PLN
25A PA READING              DTVPLN    DTVP0615     PLN
25A VA RICHMOND             DTVPLN    DTVP0622     PLN
28A MD FREDERICK            BPEDT     20080620AHT  CP
29A MD BALTIMORE            DTVPLN    DTVP0747     PLN
39A DC WASHINGTON           DTVPLN    DTVP1082     PLN

After Analysis

Results for: 25N MD HAGERSTOWN           BPCT      20021203ACY  CP
                                POPULATION   AREA (sq km)
   within Noise Limited Contour     1000087      20261.1
   not affected by terrain losses    668006      13837.0
   lost to NTSC IX                    54940        797.5
   lost to additional IX by ATV       32647       1004.7
   lost to all IX                     87587       1802.2

 Potential Interfering Stations Included in above Scenario   271

24N MD BALTIMORE            BLCT      19860103KG   LIC
25N NY NEW YORK             BLET      19920220KG   LIC
```

```
26N DC WASHINGTON           BMLET     20031216AAB  LIC
32N DC WASHINGTON           BLET      19801107KE   LIC
21A VA FRONT ROYAL          BLEDT     20021220ADZ  LIC
24A PA ALTOONA              DTVPLN    DTVP0582     PLN
24A VA FAIRFAX              BMPEDT    20080609ACI  CP
25A PA PITTSBURGH           DTVPLN    DTVP0614     PLN
25A PA READING              DTVPLN    DTVP0615     PLN
25A VA RICHMOND             DTVPLN    DTVP0622     PLN
28A MD FREDERICK            BPEDT     20080620AHT  CP
29A MD BALTIMORE            DTVPLN    DTVP0747     PLN
39A DC WASHINGTON           DTVPLN    DTVP1082     PLN
23A WV ROMNEY               USERRECORD01           APP
 *Percent new DTV interference without proposal:      8.7  BPCT      20021203ACY
 *Percent new DTV interference with proposal:         8.8  BPCT      20021203ACY


Result key:      336
Scenario      272  Affected station       41
Before Analysis

Results for: 25N MD HAGERSTOWN           BPCT      20021203ACY  CP
                                   POPULATION   AREA (sq km)
   within Noise Limited Contour     1000087      20261.1
   not affected by terrain losses    668006      13837.0
   lost to NTSC IX                    54940        797.5
   lost to additional IX by ATV       33727        998.8
   lost to all IX                     88667       1796.2

 Potential Interfering Stations Included in above Scenario   272

24N MD BALTIMORE            BLCT      19860103KG   LIC
25N NY NEW YORK             BLET      19920220KG   LIC
26N DC WASHINGTON           BMLET     20031216AAB  LIC
32N DC WASHINGTON           BLET      19801107KE   LIC
21A VA FRONT ROYAL          BLEDT     20021220ADZ  LIC
24A PA ALTOONA              DTVPLN    DTVP0582     PLN
24A VA FAIRFAX              BMPEDT    20080609ACI  CP
25A PA PITTSBURGH           DTVPLN    DTVP0614     PLN
25A PA READING              DTVPLN    DTVP0615     PLN
25A VA RICHMOND             DTVPLN    DTVP0622     PLN
28A MD FREDERICK            BPEDT     20080620AHT  CP
29A MD BALTIMORE            DTVPLN    DTVP0747     PLN
39A MD HAGERSTOWN           BMPCDT    20080528ABT  CP

After Analysis

Results for: 25N MD HAGERSTOWN           BPCT      20021203ACY  CP
                                   POPULATION   AREA (sq km)
   within Noise Limited Contour     1000087      20261.1
   not affected by terrain losses    668006      13837.0
   lost to NTSC IX                    54940        797.5
   lost to additional IX by ATV       33828       1012.6
   lost to all IX                     88768       1810.1

 Potential Interfering Stations Included in above Scenario   272

24N MD BALTIMORE            BLCT      19860103KG   LIC
25N NY NEW YORK             BLET      19920220KG   LIC
26N DC WASHINGTON           BMLET     20031216AAB  LIC
32N DC WASHINGTON           BLET      19801107KE   LIC
21A VA FRONT ROYAL          BLEDT     20021220ADZ  LIC
24A PA ALTOONA              DTVPLN    DTVP0582     PLN
24A VA FAIRFAX              BMPEDT    20080609ACI  CP
25A PA PITTSBURGH           DTVPLN    DTVP0614     PLN
25A PA READING              DTVPLN    DTVP0615     PLN
25A VA RICHMOND             DTVPLN    DTVP0622     PLN
28A MD FREDERICK            BPEDT     20080620AHT  CP
29A MD BALTIMORE            DTVPLN    DTVP0747     PLN
39A MD HAGERSTOWN           BMPCDT    20080528ABT  CP
```

```
23A WV ROMNEY               USERRECORD01           APP
 *Percent new DTV interference without proposal:      8.9  BPCT      20021203ACY
 *Percent new DTV interference with proposal:         8.9  BPCT      20021203ACY


Result key:      337
Scenario      273  Affected station       41
Before Analysis

Results for: 25N MD HAGERSTOWN           BPCT      20021203ACY  CP
                                   POPULATION   AREA (sq km)
   within Noise Limited Contour     1000087      20261.1
   not affected by terrain losses    668006      13837.0
   lost to NTSC IX                    54940        797.5
   lost to additional IX by ATV       32558        994.8
   lost to all IX                     87498       1792.3

 Potential Interfering Stations Included in above Scenario   273

24N MD BALTIMORE            BLCT      19860103KG   LIC
25N NY NEW YORK             BLET      19920220KG   LIC
26N DC WASHINGTON           BMLET     20031216AAB  LIC
32N DC WASHINGTON           BLET      19801107KE   LIC
21A VA FRONT ROYAL          BLEDT     20021220ADZ  LIC
24A PA ALTOONA              DTVPLN    DTVP0582     PLN
24A VA FAIRFAX              BMPEDT    20080609ACI  CP
25A PA PITTSBURGH           DTVPLN    DTVP0614     PLN
25A PA READING              DTVPLN    DTVP0615     PLN
25A VA RICHMOND             DTVPLN    DTVP0622     PLN
28A MD FREDERICK            DTVPLN    DTVP0713     PLN
29A MD BALTIMORE            DTVPLN    DTVP0747     PLN
39A DC WASHINGTON           DTVPLN    DTVP1082     PLN

After Analysis

Results for: 25N MD HAGERSTOWN           BPCT      20021203ACY  CP
                                   POPULATION   AREA (sq km)
   within Noise Limited Contour     1000087      20261.1
   not affected by terrain losses    668006      13837.0
   lost to NTSC IX                    54940        797.5
   lost to additional IX by ATV       32659       1008.7
   lost to all IX                     87599       1806.1

 Potential Interfering Stations Included in above Scenario   273

24N MD BALTIMORE            BLCT      19860103KG   LIC
25N NY NEW YORK             BLET      19920220KG   LIC
26N DC WASHINGTON           BMLET     20031216AAB  LIC
32N DC WASHINGTON           BLET      19801107KE   LIC
21A VA FRONT ROYAL          BLEDT     20021220ADZ  LIC
24A PA ALTOONA              DTVPLN    DTVP0582     PLN
24A VA FAIRFAX              BMPEDT    20080609ACI  CP
25A PA PITTSBURGH           DTVPLN    DTVP0614     PLN
25A PA READING              DTVPLN    DTVP0615     PLN
25A VA RICHMOND             DTVPLN    DTVP0622     PLN
28A MD FREDERICK            DTVPLN    DTVP0713     PLN
29A MD BALTIMORE            DTVPLN    DTVP0747     PLN
39A DC WASHINGTON           DTVPLN    DTVP1082     PLN
23A WV ROMNEY               USERRECORD01           APP
 *Percent new DTV interference without proposal:      8.7  BPCT      20021203ACY
 *Percent new DTV interference with proposal:         8.8  BPCT      20021203ACY


Result key:      338
Scenario      274  Affected station       41
Before Analysis

Results for: 25N MD HAGERSTOWN           BPCT      20021203ACY  CP
                                   POPULATION   AREA (sq km)
```

```
   within Noise Limited Contour     1000087      20261.1
   not affected by terrain losses    668006      13837.0
   lost to NTSC IX                    54940        797.5
   lost to additional IX by ATV       33739       1002.7
   lost to all IX                     88679       1800.2

 Potential Interfering Stations Included in above Scenario   274

24N MD BALTIMORE            BLCT      19860103KG   LIC
25N NY NEW YORK             BLET      19920220KG   LIC
26N DC WASHINGTON           BMLET     20031216AAB  LIC
32N DC WASHINGTON           BLET      19801107KE   LIC
21A VA FRONT ROYAL          BLEDT     20021220ADZ  LIC
24A PA ALTOONA              DTVPLN    DTVP0582     PLN
24A VA FAIRFAX              BMPEDT    20080609ACI  CP
25A PA PITTSBURGH           DTVPLN    DTVP0614     PLN
25A PA READING              DTVPLN    DTVP0615     PLN
25A VA RICHMOND             DTVPLN    DTVP0622     PLN
28A MD FREDERICK            DTVPLN    DTVP0713     PLN
29A MD BALTIMORE            DTVPLN    DTVP0747     PLN
39A MD HAGERSTOWN           BMPCDT    20080528ABT  CP

After Analysis

Results for: 25N MD HAGERSTOWN           BPCT      20021203ACY  CP
                                   POPULATION   AREA (sq km)
   within Noise Limited Contour     1000087      20261.1
   not affected by terrain losses    668006      13837.0
   lost to NTSC IX                    54940        797.5
   lost to additional IX by ATV       33840       1016.6
   lost to all IX                     88780       1814.0

 Potential Interfering Stations Included in above Scenario   274

24N MD BALTIMORE            BLCT      19860103KG   LIC
25N NY NEW YORK             BLET      19920220KG   LIC
26N DC WASHINGTON           BMLET     20031216AAB  LIC
32N DC WASHINGTON           BLET      19801107KE   LIC
21A VA FRONT ROYAL          BLEDT     20021220ADZ  LIC
24A PA ALTOONA              DTVPLN    DTVP0582     PLN
24A VA FAIRFAX              BMPEDT    20080609ACI  CP
25A PA PITTSBURGH           DTVPLN    DTVP0614     PLN
25A PA READING              DTVPLN    DTVP0615     PLN
25A VA RICHMOND             DTVPLN    DTVP0622     PLN
28A MD FREDERICK            DTVPLN    DTVP0713     PLN
29A MD BALTIMORE            DTVPLN    DTVP0747     PLN
39A MD HAGERSTOWN           BMPCDT    20080528ABT  CP
23A WV ROMNEY               USERRECORD01           APP
 *Percent new DTV interference without proposal:      8.9  BPCT      20021203ACY
 *Percent new DTV interference with proposal:         8.9  BPCT      20021203ACY


Result key:      339
Scenario      275  Affected station       41
Before Analysis

Results for: 25N MD HAGERSTOWN           BPCT      20021203ACY  CP
                                   POPULATION   AREA (sq km)
   within Noise Limited Contour     1000087      20261.1
   not affected by terrain losses    668006      13837.0
   lost to NTSC IX                    54940        797.5
   lost to additional IX by ATV       32546        990.9
   lost to all IX                     87486       1788.4

 Potential Interfering Stations Included in above Scenario   275

24N MD BALTIMORE            BLCT      19860103KG   LIC
25N NY NEW YORK             BLET      19920220KG   LIC
26N DC WASHINGTON           BMLET     20031216AAB  LIC
```

```
32N DC WASHINGTON           BLET      19801107KE   LIC
21A VA FRONT ROYAL          BLEDT     20021220ADZ  LIC
24A PA ALTOONA              DTVPLN    DTVP0582     PLN
24A VA FAIRFAX              BMPEDT    20080609ACI  CP
25A PA PITTSBURGH           DTVPLN    DTVP0614     PLN
25A PA READING              DTVPLN    DTVP0615     PLN
25A VA RICHMOND             DTVPLN    DTVP0622     PLN
28A MD FREDERICK            BLEDT     20050302AEG  LIC
29A MD BALTIMORE            DTVPLN    DTVP0747     PLN
39A DC WASHINGTON           DTVPLN    DTVP1082     PLN

After Analysis

Results for: 25N MD HAGERSTOWN           BPCT      20021203ACY  CP
                                  POPULATION   AREA (sq km)
   within Noise Limited Contour     1000087      20261.1
   not affected by terrain losses    668006      13837.0
   lost to NTSC IX                    54940        797.5
   lost to additional IX by ATV       32647       1004.7
   lost to all IX                     87587       1802.2

 Potential Interfering Stations Included in above Scenario   275

24N MD BALTIMORE            BLCT      19860103KG   LIC
25N NY NEW YORK             BLET      19920220KG   LIC
26N DC WASHINGTON           BMLET     20031216AAB  LIC
32N DC WASHINGTON           BLET      19801107KE   LIC
21A VA FRONT ROYAL          BLEDT     20021220ADZ  LIC
24A PA ALTOONA              DTVPLN    DTVP0582     PLN
24A VA FAIRFAX              BMPEDT    20080609ACI  CP
25A PA PITTSBURGH           DTVPLN    DTVP0614     PLN
25A PA READING              DTVPLN    DTVP0615     PLN
25A VA RICHMOND             DTVPLN    DTVP0622     PLN
28A MD FREDERICK            BLEDT     20050302AEG  LIC
29A MD BALTIMORE            DTVPLN    DTVP0747     PLN
39A DC WASHINGTON           DTVPLN    DTVP1082     PLN
23A WV ROMNEY               USERRECORD01           APP
 *Percent new DTV interference without proposal:      8.7  BPCT      20021203ACY
 *Percent new DTV interference with proposal:         8.8  BPCT      20021203ACY


Result key:      340
Scenario      276  Affected station       41
Before Analysis

Results for: 25N MD HAGERSTOWN           BPCT      20021203ACY  CP
                                  POPULATION   AREA (sq km)
   within Noise Limited Contour     1000087      20261.1
   not affected by terrain losses    668006      13837.0
   lost to NTSC IX                    54940        797.5
   lost to additional IX by ATV       33727        998.8
   lost to all IX                     88667       1796.2

 Potential Interfering Stations Included in above Scenario   276

24N MD BALTIMORE            BLCT      19860103KG   LIC
25N NY NEW YORK             BLET      19920220KG   LIC
26N DC WASHINGTON           BMLET     20031216AAB  LIC
32N DC WASHINGTON           BLET      19801107KE   LIC
21A VA FRONT ROYAL          BLEDT     20021220ADZ  LIC
24A PA ALTOONA              DTVPLN    DTVP0582     PLN
24A VA FAIRFAX              BMPEDT    20080609ACI  CP
25A PA PITTSBURGH           DTVPLN    DTVP0614     PLN
25A PA READING              DTVPLN    DTVP0615     PLN
25A VA RICHMOND             DTVPLN    DTVP0622     PLN
28A MD FREDERICK            BLEDT     20050302AEG  LIC
29A MD BALTIMORE            DTVPLN    DTVP0747     PLN
39A MD HAGERSTOWN           BMPCDT    20080528ABT  CP
```

After Analysis

Results for: 25N MD HAGERSTOWN BPCT 20021203ACY CP

	POPULATION	AREA (sq km)
within Noise Limited Contour	1000087	20261.1
not affected by terrain losses	668006	13837.0
lost to NTSC IX	54940	797.5
lost to additional IX by ATV	33828	1012.6
lost to all IX	88768	1810.1

Potential Interfering Stations Included in above Scenario 276

24N MD BALTIMORE	BLCT	19860103KG	LIC
25N NY NEW YORK	BLET	19920220KG	LIC
26N DC WASHINGTON	BMLET	20031216AAB	LIC
32N DC WASHINGTON	BLET	19801107KE	LIC
21A VA FRONT ROYAL	BLEDT	20021220ADZ	LIC
24A PA ALTOONA	DTVPLN	DTVP0582	PLN
24A VA FAIRFAX	BMPEDT	20080609ACI	CP
25A PA PITTSBURGH	DTVPLN	DTVP0614	PLN
25A PA READING	DTVPLN	DTVP0615	PLN
25A VA RICHMOND	DTVPLN	DTVP0622	PLN
28A MD FREDERICK	BLEDT	20050302AEG	LIC
29A MD BALTIMORE	DTVPLN	DTVP0747	PLN
39A MD HAGERSTOWN	BMPCDT	20080528ABT	CP
23A WV ROMNEY	USERRECORD01		APP

*Percent new DTV interference without proposal: 8.9 BPCT 20021203ACY
*Percent new DTV interference with proposal: 8.9 BPCT 20021203ACY

Result key: 341
Scenario 277 Affected station 41
Before Analysis

Results for: 25N MD HAGERSTOWN BPCT 20021203ACY CP

	POPULATION	AREA (sq km)
within Noise Limited Contour	1000087	20261.1
not affected by terrain losses	668006	13837.0
lost to NTSC IX	54940	797.5
lost to additional IX by ATV	28659	796.5
lost to all IX	83599	1593.9

Potential Interfering Stations Included in above Scenario 277

24N MD BALTIMORE	BLCT	19860103KG	LIC
25N NY NEW YORK	BLET	19920220KG	LIC
26N DC WASHINGTON	BMLET	20031216AAB	LIC
32N DC WASHINGTON	BLET	19801107KE	LIC
21A VA FRONT ROYAL	BLEDT	20021220ADZ	LIC
24A PA ALTOONA	DTVPLN	DTVP0582	PLN
24A VA FAIRFAX	BMPEDT	20080609ACI	CP
25A PA PITTSBURGH	DTVPLN	DTVP0614	PLN
25A PA READING	BPCDT	20040518AAZ	CP
25A VA RICHMOND	BLCDT	20021204ABA	LIC
28A MD FREDERICK	BPEDT	20080620AHT	CP
29A MD BALTIMORE	DTVPLN	DTVP0747	PLN
39A DC WASHINGTON	DTVPLN	DTVP1082	PLN

After Analysis

Results for: 25N MD HAGERSTOWN BPCT 20021203ACY CP

	POPULATION	AREA (sq km)
within Noise Limited Contour	1000087	20261.1
not affected by terrain losses	668006	13837.0
lost to NTSC IX	54940	797.5
lost to additional IX by ATV	28678	806.3
lost to all IX	83618	1603.8

Potential Interfering Stations Included in above Scenario 277

```
24N MD BALTIMORE            BLCT      19860103KG   LIC
25N NY NEW YORK             BLET      19920220KG   LIC
26N DC WASHINGTON           BMLET     20031216AAB  LIC
32N DC WASHINGTON           BLET      19801107KE   LIC
21A VA FRONT ROYAL          BLEDT     20021220ADZ  LIC
24A PA ALTOONA              DTVPLN    DTVP0582     PLN
24A VA FAIRFAX              BMPEDT    20080609ACI  CP
25A PA PITTSBURGH           DTVPLN    DTVP0614     PLN
25A PA READING              BPCDT     20040518AAZ  CP
25A VA RICHMOND             BLCDT     20021204ABA  LIC
28A MD FREDERICK            BPEDT     20080620AHT  CP
29A MD BALTIMORE            DTVPLN    DTVP0747     PLN
39A DC WASHINGTON           DTVPLN    DTVP1082     PLN
23A WV ROMNEY               USERRECORD01           APP
 *Percent new DTV interference without proposal:      8.4  BPCT      20021203ACY
 *Percent new DTV interference with proposal:         8.4  BPCT      20021203ACY


Result key:      342
Scenario      278  Affected station       41
Before Analysis

Results for: 25N MD HAGERSTOWN           BPCT      20021203ACY  CP
                                   POPULATION   AREA (sq km)
   within Noise Limited Contour     1000087      20261.1
   not affected by terrain losses    668006      13837.0
   lost to NTSC IX                    54940        797.5
   lost to additional IX by ATV       29840        804.4
   lost to all IX                     84780       1601.8

 Potential Interfering Stations Included in above Scenario   278

24N MD BALTIMORE            BLCT      19860103KG   LIC
25N NY NEW YORK             BLET      19920220KG   LIC
26N DC WASHINGTON           BMLET     20031216AAB  LIC
32N DC WASHINGTON           BLET      19801107KE   LIC
21A VA FRONT ROYAL          BLEDT     20021220ADZ  LIC
24A PA ALTOONA              DTVPLN    DTVP0582     PLN
24A VA FAIRFAX              BMPEDT    20080609ACI  CP
25A PA PITTSBURGH           DTVPLN    DTVP0614     PLN
25A PA READING              BPCDT     20040518AAZ  CP
25A VA RICHMOND             BLCDT     20021204ABA  LIC
28A MD FREDERICK            BPEDT     20080620AHT  CP
29A MD BALTIMORE            DTVPLN    DTVP0747     PLN
39A MD HAGERSTOWN           BMPCDT    20080528ABT  CP

After Analysis

Results for: 25N MD HAGERSTOWN           BPCT      20021203ACY  CP
                                   POPULATION   AREA (sq km)
   within Noise Limited Contour     1000087      20261.1
   not affected by terrain losses    668006      13837.0
   lost to NTSC IX                    54940        797.5
   lost to additional IX by ATV       29859        814.2
   lost to all IX                     84799       1611.7

 Potential Interfering Stations Included in above Scenario   278

24N MD BALTIMORE            BLCT      19860103KG   LIC
25N NY NEW YORK             BLET      19920220KG   LIC
26N DC WASHINGTON           BMLET     20031216AAB  LIC
32N DC WASHINGTON           BLET      19801107KE   LIC
21A VA FRONT ROYAL          BLEDT     20021220ADZ  LIC
24A PA ALTOONA              DTVPLN    DTVP0582     PLN
24A VA FAIRFAX              BMPEDT    20080609ACI  CP
25A PA PITTSBURGH           DTVPLN    DTVP0614     PLN
25A PA READING              BPCDT     20040518AAZ  CP
25A VA RICHMOND             BLCDT     20021204ABA  LIC
```

```
28A MD FREDERICK            BPEDT     20080620AHT  CP
29A MD BALTIMORE            DTVPLN    DTVP0747     PLN
39A MD HAGERSTOWN           BMPCDT    20080528ABT  CP
23A WV ROMNEY               USERRECORD01           APP
 *Percent new DTV interference without proposal:      8.5  BPCT      20021203ACY
 *Percent new DTV interference with proposal:         8.5  BPCT      20021203ACY


Result key:      343
Scenario      279  Affected station       41
Before Analysis

Results for: 25N MD HAGERSTOWN           BPCT      20021203ACY  CP
                                   POPULATION   AREA (sq km)
   within Noise Limited Contour     1000087      20261.1
   not affected by terrain losses    668006      13837.0
   lost to NTSC IX                    54940        797.5
   lost to additional IX by ATV       28665        801.4
   lost to all IX                     83605       1598.9

 Potential Interfering Stations Included in above Scenario   279

24N MD BALTIMORE            BLCT      19860103KG   LIC
25N NY NEW YORK             BLET      19920220KG   LIC
26N DC WASHINGTON           BMLET     20031216AAB  LIC
32N DC WASHINGTON           BLET      19801107KE   LIC
21A VA FRONT ROYAL          BLEDT     20021220ADZ  LIC
24A PA ALTOONA              DTVPLN    DTVP0582     PLN
24A VA FAIRFAX              BMPEDT    20080609ACI  CP
25A PA PITTSBURGH           DTVPLN    DTVP0614     PLN
25A PA READING              BPCDT     20040518AAZ  CP
25A VA RICHMOND             BLCDT     20021204ABA  LIC
28A MD FREDERICK            DTVPLN    DTVP0713     PLN
29A MD BALTIMORE            DTVPLN    DTVP0747     PLN
39A DC WASHINGTON           DTVPLN    DTVP1082     PLN

After Analysis

Results for: 25N MD HAGERSTOWN           BPCT      20021203ACY  CP
                                   POPULATION   AREA (sq km)
   within Noise Limited Contour     1000087      20261.1
   not affected by terrain losses    668006      13837.0
   lost to NTSC IX                    54940        797.5
   lost to additional IX by ATV       28684        811.3
   lost to all IX                     83624       1608.7

 Potential Interfering Stations Included in above Scenario   279

24N MD BALTIMORE            BLCT      19860103KG   LIC
25N NY NEW YORK             BLET      19920220KG   LIC
26N DC WASHINGTON           BMLET     20031216AAB  LIC
32N DC WASHINGTON           BLET      19801107KE   LIC
21A VA FRONT ROYAL          BLEDT     20021220ADZ  LIC
24A PA ALTOONA              DTVPLN    DTVP0582     PLN
24A VA FAIRFAX              BMPEDT    20080609ACI  CP
25A PA PITTSBURGH           DTVPLN    DTVP0614     PLN
25A PA READING              BPCDT     20040518AAZ  CP
25A VA RICHMOND             BLCDT     20021204ABA  LIC
28A MD FREDERICK            DTVPLN    DTVP0713     PLN
29A MD BALTIMORE            DTVPLN    DTVP0747     PLN
39A DC WASHINGTON           DTVPLN    DTVP1082     PLN
23A WV ROMNEY               USERRECORD01           APP
 *Percent new DTV interference without proposal:      8.4  BPCT      20021203ACY
 *Percent new DTV interference with proposal:         8.4  BPCT      20021203ACY


Result key:      344
Scenario      280  Affected station       41
Before Analysis
```

```
Results for: 25N MD HAGERSTOWN           BPCT      20021203ACY  CP
                                   POPULATION   AREA (sq km)
   within Noise Limited Contour     1000087      20261.1
   not affected by terrain losses    668006      13837.0
   lost to NTSC IX                    54940        797.5
   lost to additional IX by ATV       29846        809.3
   lost to all IX                     84786       1606.8

 Potential Interfering Stations Included in above Scenario   280

24N MD BALTIMORE            BLCT      19860103KG   LIC
25N NY NEW YORK             BLET      19920220KG   LIC
26N DC WASHINGTON           BMLET     20031216AAB  LIC
32N DC WASHINGTON           BLET      19801107KE   LIC
21A VA FRONT ROYAL          BLEDT     20021220ADZ  LIC
24A PA ALTOONA              DTVPLN    DTVP0582     PLN
24A VA FAIRFAX              BMPEDT    20080609ACI  CP
25A PA PITTSBURGH           DTVPLN    DTVP0614     PLN
25A PA READING              BPCDT     20040518AAZ  CP
25A VA RICHMOND             BLCDT     20021204ABA  LIC
28A MD FREDERICK            DTVPLN    DTVP0713     PLN
29A MD BALTIMORE            DTVPLN    DTVP0747     PLN
39A MD HAGERSTOWN           BMPCDT    20080528ABT  CP

After Analysis

Results for: 25N MD HAGERSTOWN           BPCT      20021203ACY  CP
                                   POPULATION   AREA (sq km)
   within Noise Limited Contour     1000087      20261.1
   not affected by terrain losses    668006      13837.0
   lost to NTSC IX                    54940        797.5
   lost to additional IX by ATV       29865        819.2
   lost to all IX                     84805       1616.6

 Potential Interfering Stations Included in above Scenario   280

24N MD BALTIMORE            BLCT      19860103KG   LIC
25N NY NEW YORK             BLET      19920220KG   LIC
26N DC WASHINGTON           BMLET     20031216AAB  LIC
32N DC WASHINGTON           BLET      19801107KE   LIC
21A VA FRONT ROYAL          BLEDT     20021220ADZ  LIC
24A PA ALTOONA              DTVPLN    DTVP0582     PLN
24A VA FAIRFAX              BMPEDT    20080609ACI  CP
25A PA PITTSBURGH           DTVPLN    DTVP0614     PLN
25A PA READING              BPCDT     20040518AAZ  CP
25A VA RICHMOND             BLCDT     20021204ABA  LIC
28A MD FREDERICK            DTVPLN    DTVP0713     PLN
29A MD BALTIMORE            DTVPLN    DTVP0747     PLN
39A MD HAGERSTOWN           BMPCDT    20080528ABT  CP
23A WV ROMNEY               USERRECORD01           APP
 *Percent new DTV interference without proposal:      8.5  BPCT      20021203ACY
 *Percent new DTV interference with proposal:         8.5  BPCT      20021203ACY


Result key:      345
Scenario      281  Affected station       41
Before Analysis

Results for: 25N MD HAGERSTOWN           BPCT      20021203ACY  CP
                                   POPULATION   AREA (sq km)
   within Noise Limited Contour     1000087      20261.1
   not affected by terrain losses    668006      13837.0
   lost to NTSC IX                    54940        797.5
   lost to additional IX by ATV       28659        796.5
   lost to all IX                     83599       1593.9

 Potential Interfering Stations Included in above Scenario   281
```

```
24N MD BALTIMORE            BLCT      19860103KG   LIC
25N NY NEW YORK             BLET      19920220KG   LIC
26N DC WASHINGTON           BMLET     20031216AAB  LIC
32N DC WASHINGTON           BLET      19801107KE   LIC
21A VA FRONT ROYAL          BLEDT     20021220ADZ  LIC
24A PA ALTOONA              DTVPLN    DTVP0582     PLN
24A VA FAIRFAX              BMPEDT    20080609ACI  CP
25A PA PITTSBURGH           DTVPLN    DTVP0614     PLN
25A PA READING              BPCDT     20040518AAZ  CP
25A VA RICHMOND             BLCDT     20021204ABA  LIC
28A MD FREDERICK            BLEDT     20050302AEG  LIC
29A MD BALTIMORE            DTVPLN    DTVP0747     PLN
39A DC WASHINGTON           DTVPLN    DTVP1082     PLN

After Analysis

Results for: 25N MD HAGERSTOWN           BPCT      20021203ACY  CP
                                   POPULATION   AREA (sq km)
   within Noise Limited Contour     1000087      20261.1
   not affected by terrain losses    668006      13837.0
   lost to NTSC IX                    54940        797.5
   lost to additional IX by ATV       28678        806.3
   lost to all IX                     83618       1603.8

 Potential Interfering Stations Included in above Scenario   281

24N MD BALTIMORE            BLCT      19860103KG   LIC
25N NY NEW YORK             BLET      19920220KG   LIC
26N DC WASHINGTON           BMLET     20031216AAB  LIC
32N DC WASHINGTON           BLET      19801107KE   LIC
21A VA FRONT ROYAL          BLEDT     20021220ADZ  LIC
24A PA ALTOONA              DTVPLN    DTVP0582     PLN
24A VA FAIRFAX              BMPEDT    20080609ACI  CP
25A PA PITTSBURGH           DTVPLN    DTVP0614     PLN
25A PA READING              BPCDT     20040518AAZ  CP
25A VA RICHMOND             BLCDT     20021204ABA  LIC
28A MD FREDERICK            BLEDT     20050302AEG  LIC
29A MD BALTIMORE            DTVPLN    DTVP0747     PLN
39A DC WASHINGTON           DTVPLN    DTVP1082     PLN
23A WV ROMNEY               USERRECORD01           APP
 *Percent new DTV interference without proposal:      8.4  BPCT      20021203ACY
 *Percent new DTV interference with proposal:         8.4  BPCT      20021203ACY


Result key:      346
Scenario      282  Affected station       41
Before Analysis

Results for: 25N MD HAGERSTOWN           BPCT      20021203ACY  CP
                                   POPULATION   AREA (sq km)
   within Noise Limited Contour     1000087      20261.1
   not affected by terrain losses    668006      13837.0
   lost to NTSC IX                    54940        797.5
   lost to additional IX by ATV       29840        804.4
   lost to all IX                     84780       1601.8

 Potential Interfering Stations Included in above Scenario   282

24N MD BALTIMORE            BLCT      19860103KG   LIC
25N NY NEW YORK             BLET      19920220KG   LIC
26N DC WASHINGTON           BMLET     20031216AAB  LIC
32N DC WASHINGTON           BLET      19801107KE   LIC
21A VA FRONT ROYAL          BLEDT     20021220ADZ  LIC
24A PA ALTOONA              DTVPLN    DTVP0582     PLN
24A VA FAIRFAX              BMPEDT    20080609ACI  CP
25A PA PITTSBURGH           DTVPLN    DTVP0614     PLN
25A PA READING              BPCDT     20040518AAZ  CP
25A VA RICHMOND             BLCDT     20021204ABA  LIC
28A MD FREDERICK            BLEDT     20050302AEG  LIC
```

```
29A MD BALTIMORE            DTVPLN    DTVP0747     PLN
39A MD HAGERSTOWN           BMPCDT    20080528ABT  CP

After Analysis

Results for: 25N MD HAGERSTOWN           BPCT      20021203ACY  CP
                                   POPULATION   AREA (sq km)
   within Noise Limited Contour     1000087      20261.1
   not affected by terrain losses    668006      13837.0
   lost to NTSC IX                    54940        797.5
   lost to additional IX by ATV       29859        814.2
   lost to all IX                     84799       1611.7

 Potential Interfering Stations Included in above Scenario   282

24N MD BALTIMORE            BLCT      19860103KG   LIC
25N NY NEW YORK             BLET      19920220KG   LIC
26N DC WASHINGTON           BMLET     20031216AAB  LIC
32N DC WASHINGTON           BLET      19801107KE   LIC
21A VA FRONT ROYAL          BLEDT     20021220ADZ  LIC
24A PA ALTOONA              DTVPLN    DTVP0582     PLN
24A VA FAIRFAX              BMPEDT    20080609ACI  CP
25A PA PITTSBURGH           DTVPLN    DTVP0614     PLN
25A PA READING              BPCDT     20040518AAZ  CP
25A VA RICHMOND             BLCDT     20021204ABA  LIC
28A MD FREDERICK            BLEDT     20050302AEG  LIC
29A MD BALTIMORE            DTVPLN    DTVP0747     PLN
39A MD HAGERSTOWN           BMPCDT    20080528ABT  CP
23A WV ROMNEY               USERRECORD01           APP
 *Percent new DTV interference without proposal:      8.5  BPCT      20021203ACY
 *Percent new DTV interference with proposal:         8.5  BPCT      20021203ACY


Result key:      347
Scenario      283  Affected station       41
Before Analysis

Results for: 25N MD HAGERSTOWN           BPCT      20021203ACY  CP
                                   POPULATION   AREA (sq km)
   within Noise Limited Contour     1000087      20261.1
   not affected by terrain losses    668006      13837.0
   lost to NTSC IX                    54940        797.5
   lost to additional IX by ATV       34161       1030.4
   lost to all IX                     89101       1827.8

 Potential Interfering Stations Included in above Scenario   283

24N MD BALTIMORE            BLCT      19860103KG   LIC
25N NY NEW YORK             BLET      19920220KG   LIC
26N DC WASHINGTON           BMLET     20031216AAB  LIC
32N DC WASHINGTON           BLET      19801107KE   LIC
21A VA FRONT ROYAL          BLEDT     20021220ADZ  LIC
24A PA ALTOONA              DTVPLN    DTVP0582     PLN
24A VA FAIRFAX              BMPEDT    20080609ACI  CP
25A PA PITTSBURGH           DTVPLN    DTVP0614     PLN
25A PA READING              BPCDT     20040518AAZ  CP
25A VA RICHMOND             DTVPLN    DTVP0622     PLN
28A MD FREDERICK            BPEDT     20080620AHT  CP
29A MD BALTIMORE            DTVPLN    DTVP0747     PLN
39A DC WASHINGTON           DTVPLN    DTVP1082     PLN

After Analysis

Results for: 25N MD HAGERSTOWN           BPCT      20021203ACY  CP
                                   POPULATION   AREA (sq km)
   within Noise Limited Contour     1000087      20261.1
   not affected by terrain losses    668006      13837.0
   lost to NTSC IX                    54940        797.5
   lost to additional IX by ATV       34180       1040.2
```

```
   lost to all IX                     89120       1837.7

 Potential Interfering Stations Included in above Scenario   283

24N MD BALTIMORE            BLCT      19860103KG   LIC
25N NY NEW YORK             BLET      19920220KG   LIC
26N DC WASHINGTON           BMLET     20031216AAB  LIC
32N DC WASHINGTON           BLET      19801107KE   LIC
21A VA FRONT ROYAL          BLEDT     20021220ADZ  LIC
24A PA ALTOONA              DTVPLN    DTVP0582     PLN
24A VA FAIRFAX              BMPEDT    20080609ACI  CP
25A PA PITTSBURGH           DTVPLN    DTVP0614     PLN
25A PA READING              BPCDT     20040518AAZ  CP
25A VA RICHMOND             DTVPLN    DTVP0622     PLN
28A MD FREDERICK            BPEDT     20080620AHT  CP
29A MD BALTIMORE            DTVPLN    DTVP0747     PLN
39A DC WASHINGTON           DTVPLN    DTVP1082     PLN
23A WV ROMNEY               USERRECORD01           APP
 *Percent new DTV interference without proposal:      8.9  BPCT      20021203ACY
 *Percent new DTV interference with proposal:         8.9  BPCT      20021203ACY


Result key:      348
Scenario      284  Affected station       41
Before Analysis

Results for: 25N MD HAGERSTOWN           BPCT      20021203ACY  CP
                                   POPULATION   AREA (sq km)
   within Noise Limited Contour     1000087      20261.1
   not affected by terrain losses    668006      13837.0
   lost to NTSC IX                    54940        797.5
   lost to additional IX by ATV       35342       1038.3
   lost to all IX                     90282       1835.7

 Potential Interfering Stations Included in above Scenario   284

24N MD BALTIMORE            BLCT      19860103KG   LIC
25N NY NEW YORK             BLET      19920220KG   LIC
26N DC WASHINGTON           BMLET     20031216AAB  LIC
32N DC WASHINGTON           BLET      19801107KE   LIC
21A VA FRONT ROYAL          BLEDT     20021220ADZ  LIC
24A PA ALTOONA              DTVPLN    DTVP0582     PLN
24A VA FAIRFAX              BMPEDT    20080609ACI  CP
25A PA PITTSBURGH           DTVPLN    DTVP0614     PLN
25A PA READING              BPCDT     20040518AAZ  CP
25A VA RICHMOND             DTVPLN    DTVP0622     PLN
28A MD FREDERICK            BPEDT     20080620AHT  CP
29A MD BALTIMORE            DTVPLN    DTVP0747     PLN
39A MD HAGERSTOWN           BMPCDT    20080528ABT  CP

After Analysis

Results for: 25N MD HAGERSTOWN           BPCT      20021203ACY  CP
                                   POPULATION   AREA (sq km)
   within Noise Limited Contour     1000087      20261.1
   not affected by terrain losses    668006      13837.0
   lost to NTSC IX                    54940        797.5
   lost to additional IX by ATV       35361       1048.1
   lost to all IX                     90301       1845.6

 Potential Interfering Stations Included in above Scenario   284

24N MD BALTIMORE            BLCT      19860103KG   LIC
25N NY NEW YORK             BLET      19920220KG   LIC
26N DC WASHINGTON           BMLET     20031216AAB  LIC
32N DC WASHINGTON           BLET      19801107KE   LIC
21A VA FRONT ROYAL          BLEDT     20021220ADZ  LIC
24A PA ALTOONA              DTVPLN    DTVP0582     PLN
24A VA FAIRFAX              BMPEDT    20080609ACI  CP
```

```
25A PA PITTSBURGH           DTVPLN    DTVP0614     PLN
25A PA READING              BPCDT     20040518AAZ  CP
25A VA RICHMOND             DTVPLN    DTVP0622     PLN
28A MD FREDERICK            BPEDT     20080620AHT  CP
29A MD BALTIMORE            DTVPLN    DTVP0747     PLN
39A MD HAGERSTOWN           BMPCDT    20080528ABT  CP
23A WV ROMNEY               USERRECORD01           APP
 *Percent new DTV interference without proposal:      9.0  BPCT      20021203ACY
 *Percent new DTV interference with proposal:         9.0  BPCT      20021203ACY


Result key:      349
Scenario      285  Affected station       41
Before Analysis

Results for: 25N MD HAGERSTOWN           BPCT      20021203ACY  CP
                                   POPULATION   AREA (sq km)
   within Noise Limited Contour     1000087      20261.1
   not affected by terrain losses    668006      13837.0
   lost to NTSC IX                    54940        797.5
   lost to additional IX by ATV       34173       1034.3
   lost to all IX                     89113       1831.8

 Potential Interfering Stations Included in above Scenario   285

24N MD BALTIMORE            BLCT      19860103KG   LIC
25N NY NEW YORK             BLET      19920220KG   LIC
26N DC WASHINGTON           BMLET     20031216AAB  LIC
32N DC WASHINGTON           BLET      19801107KE   LIC
21A VA FRONT ROYAL          BLEDT     20021220ADZ  LIC
24A PA ALTOONA              DTVPLN    DTVP0582     PLN
24A VA FAIRFAX              BMPEDT    20080609ACI  CP
25A PA PITTSBURGH           DTVPLN    DTVP0614     PLN
25A PA READING              BPCDT     20040518AAZ  CP
25A VA RICHMOND             DTVPLN    DTVP0622     PLN
28A MD FREDERICK            DTVPLN    DTVP0713     PLN
29A MD BALTIMORE            DTVPLN    DTVP0747     PLN
39A DC WASHINGTON           DTVPLN    DTVP1082     PLN

After Analysis

Results for: 25N MD HAGERSTOWN           BPCT      20021203ACY  CP
                                   POPULATION   AREA (sq km)
   within Noise Limited Contour     1000087      20261.1
   not affected by terrain losses    668006      13837.0
   lost to NTSC IX                    54940        797.5
   lost to additional IX by ATV       34192       1044.2
   lost to all IX                     89132       1841.6

 Potential Interfering Stations Included in above Scenario   285

24N MD BALTIMORE            BLCT      19860103KG   LIC
25N NY NEW YORK             BLET      19920220KG   LIC
26N DC WASHINGTON           BMLET     20031216AAB  LIC
32N DC WASHINGTON           BLET      19801107KE   LIC
21A VA FRONT ROYAL          BLEDT     20021220ADZ  LIC
24A PA ALTOONA              DTVPLN    DTVP0582     PLN
24A VA FAIRFAX              BMPEDT    20080609ACI  CP
25A PA PITTSBURGH           DTVPLN    DTVP0614     PLN
25A PA READING              BPCDT     20040518AAZ  CP
25A VA RICHMOND             DTVPLN    DTVP0622     PLN
28A MD FREDERICK            DTVPLN    DTVP0713     PLN
29A MD BALTIMORE            DTVPLN    DTVP0747     PLN
39A DC WASHINGTON           DTVPLN    DTVP1082     PLN
23A WV ROMNEY               USERRECORD01           APP
 *Percent new DTV interference without proposal:      8.9  BPCT      20021203ACY
 *Percent new DTV interference with proposal:         8.9  BPCT      20021203ACY
```

```
Result key:      350
Scenario      286  Affected station       41
Before Analysis

Results for: 25N MD HAGERSTOWN           BPCT      20021203ACY  CP
                                   POPULATION   AREA (sq km)
   within Noise Limited Contour     1000087      20261.1
   not affected by terrain losses    668006      13837.0
   lost to NTSC IX                    54940        797.5
   lost to additional IX by ATV       35354       1042.2
   lost to all IX                     90294       1839.7

 Potential Interfering Stations Included in above Scenario   286

24N MD BALTIMORE            BLCT      19860103KG   LIC
25N NY NEW YORK             BLET      19920220KG   LIC
26N DC WASHINGTON           BMLET     20031216AAB  LIC
32N DC WASHINGTON           BLET      19801107KE   LIC
21A VA FRONT ROYAL          BLEDT     20021220ADZ  LIC
24A PA ALTOONA              DTVPLN    DTVP0582     PLN
24A VA FAIRFAX              BMPEDT    20080609ACI  CP
25A PA PITTSBURGH           DTVPLN    DTVP0614     PLN
25A PA READING              BPCDT     20040518AAZ  CP
25A VA RICHMOND             DTVPLN    DTVP0622     PLN
28A MD FREDERICK            DTVPLN    DTVP0713     PLN
29A MD BALTIMORE            DTVPLN    DTVP0747     PLN
39A MD HAGERSTOWN           BMPCDT    20080528ABT  CP

After Analysis

Results for: 25N MD HAGERSTOWN           BPCT      20021203ACY  CP
                                   POPULATION   AREA (sq km)
   within Noise Limited Contour     1000087      20261.1
   not affected by terrain losses    668006      13837.0
   lost to NTSC IX                    54940        797.5
   lost to additional IX by ATV       35373       1052.1
   lost to all IX                     90313       1849.5

 Potential Interfering Stations Included in above Scenario   286

24N MD BALTIMORE            BLCT      19860103KG   LIC
25N NY NEW YORK             BLET      19920220KG   LIC
26N DC WASHINGTON           BMLET     20031216AAB  LIC
32N DC WASHINGTON           BLET      19801107KE   LIC
21A VA FRONT ROYAL          BLEDT     20021220ADZ  LIC
24A PA ALTOONA              DTVPLN    DTVP0582     PLN
24A VA FAIRFAX              BMPEDT    20080609ACI  CP
25A PA PITTSBURGH           DTVPLN    DTVP0614     PLN
25A PA READING              BPCDT     20040518AAZ  CP
25A VA RICHMOND             DTVPLN    DTVP0622     PLN
28A MD FREDERICK            DTVPLN    DTVP0713     PLN
29A MD BALTIMORE            DTVPLN    DTVP0747     PLN
39A MD HAGERSTOWN           BMPCDT    20080528ABT  CP
23A WV ROMNEY               USERRECORD01           APP
 *Percent new DTV interference without proposal:      9.0  BPCT      20021203ACY
 *Percent new DTV interference with proposal:         9.0  BPCT      20021203ACY


Result key:      351
Scenario      287  Affected station       41
Before Analysis

Results for: 25N MD HAGERSTOWN           BPCT      20021203ACY  CP
                                   POPULATION   AREA (sq km)
   within Noise Limited Contour     1000087      20261.1
   not affected by terrain losses    668006      13837.0
   lost to NTSC IX                    54940        797.5
   lost to additional IX by ATV       34161       1030.4
   lost to all IX                     89101       1827.8
```

```
 Potential Interfering Stations Included in above Scenario   287

24N MD BALTIMORE            BLCT      19860103KG   LIC
25N NY NEW YORK             BLET      19920220KG   LIC
26N DC WASHINGTON           BMLET     20031216AAB  LIC
32N DC WASHINGTON           BLET      19801107KE   LIC
21A VA FRONT ROYAL          BLEDT     20021220ADZ  LIC
24A PA ALTOONA              DTVPLN    DTVP0582     PLN
24A VA FAIRFAX              BMPEDT    20080609ACI  CP
25A PA PITTSBURGH           DTVPLN    DTVP0614     PLN
25A PA READING              BPCDT     20040518AAZ  CP
25A VA RICHMOND             DTVPLN    DTVP0622     PLN
28A MD FREDERICK            BLEDT     20050302AEG  LIC
29A MD BALTIMORE            DTVPLN    DTVP0747     PLN
39A DC WASHINGTON           DTVPLN    DTVP1082     PLN

After Analysis

Results for: 25N MD HAGERSTOWN           BPCT      20021203ACY  CP
                                   POPULATION   AREA (sq km)
   within Noise Limited Contour     1000087      20261.1
   not affected by terrain losses    668006      13837.0
   lost to NTSC IX                    54940        797.5
   lost to additional IX by ATV       34180       1040.2
   lost to all IX                     89120       1837.7

 Potential Interfering Stations Included in above Scenario   287

24N MD BALTIMORE            BLCT      19860103KG   LIC
25N NY NEW YORK             BLET      19920220KG   LIC
26N DC WASHINGTON           BMLET     20031216AAB  LIC
32N DC WASHINGTON           BLET      19801107KE   LIC
21A VA FRONT ROYAL          BLEDT     20021220ADZ  LIC
24A PA ALTOONA              DTVPLN    DTVP0582     PLN
24A VA FAIRFAX              BMPEDT    20080609ACI  CP
25A PA PITTSBURGH           DTVPLN    DTVP0614     PLN
25A PA READING              BPCDT     20040518AAZ  CP
25A VA RICHMOND             DTVPLN    DTVP0622     PLN
28A MD FREDERICK            BLEDT     20050302AEG  LIC
29A MD BALTIMORE            DTVPLN    DTVP0747     PLN
39A DC WASHINGTON           DTVPLN    DTVP1082     PLN
23A WV ROMNEY               USERRECORD01           APP
 *Percent new DTV interference without proposal:      8.9  BPCT      20021203ACY
 *Percent new DTV interference with proposal:         8.9  BPCT      20021203ACY


Result key:      352
Scenario      288  Affected station       41
Before Analysis

Results for: 25N MD HAGERSTOWN           BPCT      20021203ACY  CP
                                   POPULATION   AREA (sq km)
   within Noise Limited Contour     1000087      20261.1
   not affected by terrain losses    668006      13837.0
   lost to NTSC IX                    54940        797.5
   lost to additional IX by ATV       35342       1038.3
   lost to all IX                     90282       1835.7

 Potential Interfering Stations Included in above Scenario   288

24N MD BALTIMORE            BLCT      19860103KG   LIC
25N NY NEW YORK             BLET      19920220KG   LIC
26N DC WASHINGTON           BMLET     20031216AAB  LIC
32N DC WASHINGTON           BLET      19801107KE   LIC
21A VA FRONT ROYAL          BLEDT     20021220ADZ  LIC
24A PA ALTOONA              DTVPLN    DTVP0582     PLN
24A VA FAIRFAX              BMPEDT    20080609ACI  CP
25A PA PITTSBURGH           DTVPLN    DTVP0614     PLN
```

```
25A PA READING              BPCDT     20040518AAZ  CP
25A VA RICHMOND             DTVPLN    DTVP0622     PLN
28A MD FREDERICK            BLEDT     20050302AEG  LIC
29A MD BALTIMORE            DTVPLN    DTVP0747     PLN
39A MD HAGERSTOWN           BMPCDT    20080528ABT  CP

After Analysis

Results for: 25N MD HAGERSTOWN           BPCT      20021203ACY  CP
                                   POPULATION   AREA (sq km)
   within Noise Limited Contour     1000087      20261.1
   not affected by terrain losses    668006      13837.0
   lost to NTSC IX                    54940        797.5
   lost to additional IX by ATV       35361       1048.1
   lost to all IX                     90301       1845.6

 Potential Interfering Stations Included in above Scenario   288

24N MD BALTIMORE            BLCT      19860103KG   LIC
25N NY NEW YORK             BLET      19920220KG   LIC
26N DC WASHINGTON           BMLET     20031216AAB  LIC
32N DC WASHINGTON           BLET      19801107KE   LIC
21A VA FRONT ROYAL          BLEDT     20021220ADZ  LIC
24A PA ALTOONA              DTVPLN    DTVP0582     PLN
24A VA FAIRFAX              BMPEDT    20080609ACI  CP
25A PA PITTSBURGH           DTVPLN    DTVP0614     PLN
25A PA READING              BPCDT     20040518AAZ  CP
25A VA RICHMOND             DTVPLN    DTVP0622     PLN
28A MD FREDERICK            BLEDT     20050302AEG  LIC
29A MD BALTIMORE            DTVPLN    DTVP0747     PLN
39A MD HAGERSTOWN           BMPCDT    20080528ABT  CP
23A WV ROMNEY               USERRECORD01           APP
 *Percent new DTV interference without proposal:      9.0  BPCT      20021203ACY
 *Percent new DTV interference with proposal:         9.0  BPCT      20021203ACY


Result key:      353
Scenario      289  Affected station       41
Before Analysis

Results for: 25N MD HAGERSTOWN           BPCT      20021203ACY  CP
                                   POPULATION   AREA (sq km)
   within Noise Limited Contour     1000087      20261.1
   not affected by terrain losses    668006      13837.0
   lost to NTSC IX                    54940        797.5
   lost to additional IX by ATV       27146        805.4
   lost to all IX                     82086       1602.8

 Potential Interfering Stations Included in above Scenario   289

24N MD BALTIMORE            BLCT      19860103KG   LIC
25N NY NEW YORK             BLET      19920220KG   LIC
26N DC WASHINGTON           BMLET     20031216AAB  LIC
32N DC WASHINGTON           BLET      19801107KE   LIC
21A VA FRONT ROYAL          DTVPLN    DTVP0461     PLN
24A PA ALTOONA              BLCDT     20050603ACF  LIC
24A VA FAIRFAX              BMPEDT    20080609ACI  CP
25A PA PITTSBURGH           BLCDT     20041004ACS  LIC
25A PA READING              DTVPLN    DTVP0615     PLN
25A VA RICHMOND             BLCDT     20021204ABA  LIC
28A MD FREDERICK            BPEDT     20080620AHT  CP
29A MD BALTIMORE            DTVPLN    DTVP0747     PLN
39A DC WASHINGTON           DTVPLN    DTVP1082     PLN

After Analysis

Results for: 25N MD HAGERSTOWN           BPCT      20021203ACY  CP
                                   POPULATION   AREA (sq km)
   within Noise Limited Contour     1000087      20261.1
```

```
   not affected by terrain losses    668006      13837.0
   lost to NTSC IX                    54940        797.5
   lost to additional IX by ATV       27247        819.2
   lost to all IX                     82187       1616.6

 Potential Interfering Stations Included in above Scenario   289

24N MD BALTIMORE            BLCT      19860103KG   LIC
25N NY NEW YORK             BLET      19920220KG   LIC
26N DC WASHINGTON           BMLET     20031216AAB  LIC
32N DC WASHINGTON           BLET      19801107KE   LIC
21A VA FRONT ROYAL          DTVPLN    DTVP0461     PLN
24A PA ALTOONA              BLCDT     20050603ACF  LIC
24A VA FAIRFAX              BMPEDT    20080609ACI  CP
25A PA PITTSBURGH           BLCDT     20041004ACS  LIC
25A PA READING              DTVPLN    DTVP0615     PLN
25A VA RICHMOND             BLCDT     20021204ABA  LIC
28A MD FREDERICK            BPEDT     20080620AHT  CP
29A MD BALTIMORE            DTVPLN    DTVP0747     PLN
39A DC WASHINGTON           DTVPLN    DTVP1082     PLN
23A WV ROMNEY               USERRECORD01           APP
 *Percent new DTV interference without proposal:      8.2  BPCT      20021203ACY
 *Percent new DTV interference with proposal:         8.2  BPCT      20021203ACY


Result key:      354
Scenario      290  Affected station       41
Before Analysis

Results for: 25N MD HAGERSTOWN           BPCT      20021203ACY  CP
                                   POPULATION   AREA (sq km)
   within Noise Limited Contour     1000087      20261.1
   not affected by terrain losses    668006      13837.0
   lost to NTSC IX                    54940        797.5
   lost to additional IX by ATV       28327        813.2
   lost to all IX                     83267       1610.7

 Potential Interfering Stations Included in above Scenario   290

24N MD BALTIMORE            BLCT      19860103KG   LIC
25N NY NEW YORK             BLET      19920220KG   LIC
26N DC WASHINGTON           BMLET     20031216AAB  LIC
32N DC WASHINGTON           BLET      19801107KE   LIC
21A VA FRONT ROYAL          DTVPLN    DTVP0461     PLN
24A PA ALTOONA              BLCDT     20050603ACF  LIC
24A VA FAIRFAX              BMPEDT    20080609ACI  CP
25A PA PITTSBURGH           BLCDT     20041004ACS  LIC
25A PA READING              DTVPLN    DTVP0615     PLN
25A VA RICHMOND             BLCDT     20021204ABA  LIC
28A MD FREDERICK            BPEDT     20080620AHT  CP
29A MD BALTIMORE            DTVPLN    DTVP0747     PLN
39A MD HAGERSTOWN           BMPCDT    20080528ABT  CP

After Analysis

Results for: 25N MD HAGERSTOWN           BPCT      20021203ACY  CP
                                   POPULATION   AREA (sq km)
   within Noise Limited Contour     1000087      20261.1
   not affected by terrain losses    668006      13837.0
   lost to NTSC IX                    54940        797.5
   lost to additional IX by ATV       28428        827.1
   lost to all IX                     83368       1624.5

 Potential Interfering Stations Included in above Scenario   290

24N MD BALTIMORE            BLCT      19860103KG   LIC
25N NY NEW YORK             BLET      19920220KG   LIC
26N DC WASHINGTON           BMLET     20031216AAB  LIC
32N DC WASHINGTON           BLET      19801107KE   LIC
```

```
21A VA FRONT ROYAL          DTVPLN    DTVP0461     PLN
24A PA ALTOONA              BLCDT     20050603ACF  LIC
24A VA FAIRFAX              BMPEDT    20080609ACI  CP
25A PA PITTSBURGH           BLCDT     20041004ACS  LIC
25A PA READING              DTVPLN    DTVP0615     PLN
25A VA RICHMOND             BLCDT     20021204ABA  LIC
28A MD FREDERICK            BPEDT     20080620AHT  CP
29A MD BALTIMORE            DTVPLN    DTVP0747     PLN
39A MD HAGERSTOWN           BMPCDT    20080528ABT  CP
23A WV ROMNEY               USERRECORD01           APP
 *Percent new DTV interference without proposal:      8.3  BPCT      20021203ACY
 *Percent new DTV interference with proposal:         8.3  BPCT      20021203ACY


Result key:      355
Scenario      291  Affected station       41
Before Analysis

Results for: 25N MD HAGERSTOWN           BPCT      20021203ACY  CP
                                   POPULATION   AREA (sq km)
   within Noise Limited Contour     1000087      20261.1
   not affected by terrain losses    668006      13837.0
   lost to NTSC IX                    54940        797.5
   lost to additional IX by ATV       27152        810.3
   lost to all IX                     82092       1607.7

 Potential Interfering Stations Included in above Scenario   291

24N MD BALTIMORE            BLCT      19860103KG   LIC
25N NY NEW YORK             BLET      19920220KG   LIC
26N DC WASHINGTON           BMLET     20031216AAB  LIC
32N DC WASHINGTON           BLET      19801107KE   LIC
21A VA FRONT ROYAL          DTVPLN    DTVP0461     PLN
24A PA ALTOONA              BLCDT     20050603ACF  LIC
24A VA FAIRFAX              BMPEDT    20080609ACI  CP
25A PA PITTSBURGH           BLCDT     20041004ACS  LIC
25A PA READING              DTVPLN    DTVP0615     PLN
25A VA RICHMOND             BLCDT     20021204ABA  LIC
28A MD FREDERICK            DTVPLN    DTVP0713     PLN
29A MD BALTIMORE            DTVPLN    DTVP0747     PLN
39A DC WASHINGTON           DTVPLN    DTVP1082     PLN

After Analysis

Results for: 25N MD HAGERSTOWN           BPCT      20021203ACY  CP
                                   POPULATION   AREA (sq km)
   within Noise Limited Contour     1000087      20261.1
   not affected by terrain losses    668006      13837.0
   lost to NTSC IX                    54940        797.5
   lost to additional IX by ATV       27253        824.1
   lost to all IX                     82193       1621.6

 Potential Interfering Stations Included in above Scenario   291

24N MD BALTIMORE            BLCT      19860103KG   LIC
25N NY NEW YORK             BLET      19920220KG   LIC
26N DC WASHINGTON           BMLET     20031216AAB  LIC
32N DC WASHINGTON           BLET      19801107KE   LIC
21A VA FRONT ROYAL          DTVPLN    DTVP0461     PLN
24A PA ALTOONA              BLCDT     20050603ACF  LIC
24A VA FAIRFAX              BMPEDT    20080609ACI  CP
25A PA PITTSBURGH           BLCDT     20041004ACS  LIC
25A PA READING              DTVPLN    DTVP0615     PLN
25A VA RICHMOND             BLCDT     20021204ABA  LIC
28A MD FREDERICK            DTVPLN    DTVP0713     PLN
29A MD BALTIMORE            DTVPLN    DTVP0747     PLN
39A DC WASHINGTON           DTVPLN    DTVP1082     PLN
23A WV ROMNEY               USERRECORD01           APP
 *Percent new DTV interference without proposal:      8.2  BPCT      20021203ACY
```

```
 *Percent new DTV interference with proposal:         8.2  BPCT      20021203ACY


Result key:      356
Scenario      292  Affected station       41
Before Analysis

Results for: 25N MD HAGERSTOWN           BPCT      20021203ACY  CP
                                   POPULATION   AREA (sq km)
   within Noise Limited Contour     1000087      20261.1
   not affected by terrain losses    668006      13837.0
   lost to NTSC IX                    54940        797.5
   lost to additional IX by ATV       28333        818.2
   lost to all IX                     83273       1615.6

 Potential Interfering Stations Included in above Scenario   292

24N MD BALTIMORE            BLCT      19860103KG   LIC
25N NY NEW YORK             BLET      19920220KG   LIC
26N DC WASHINGTON           BMLET     20031216AAB  LIC
32N DC WASHINGTON           BLET      19801107KE   LIC
21A VA FRONT ROYAL          DTVPLN    DTVP0461     PLN
24A PA ALTOONA              BLCDT     20050603ACF  LIC
24A VA FAIRFAX              BMPEDT    20080609ACI  CP
25A PA PITTSBURGH           BLCDT     20041004ACS  LIC
25A PA READING              DTVPLN    DTVP0615     PLN
25A VA RICHMOND             BLCDT     20021204ABA  LIC
28A MD FREDERICK            DTVPLN    DTVP0713     PLN
29A MD BALTIMORE            DTVPLN    DTVP0747     PLN
39A MD HAGERSTOWN           BMPCDT    20080528ABT  CP

After Analysis

Results for: 25N MD HAGERSTOWN           BPCT      20021203ACY  CP
                                   POPULATION   AREA (sq km)
   within Noise Limited Contour     1000087      20261.1
   not affected by terrain losses    668006      13837.0
   lost to NTSC IX                    54940        797.5
   lost to additional IX by ATV       28434        832.0
   lost to all IX                     83374       1629.5

 Potential Interfering Stations Included in above Scenario   292

24N MD BALTIMORE            BLCT      19860103KG   LIC
25N NY NEW YORK             BLET      19920220KG   LIC
26N DC WASHINGTON           BMLET     20031216AAB  LIC
32N DC WASHINGTON           BLET      19801107KE   LIC
21A VA FRONT ROYAL          DTVPLN    DTVP0461     PLN
24A PA ALTOONA              BLCDT     20050603ACF  LIC
24A VA FAIRFAX              BMPEDT    20080609ACI  CP
25A PA PITTSBURGH           BLCDT     20041004ACS  LIC
25A PA READING              DTVPLN    DTVP0615     PLN
25A VA RICHMOND             BLCDT     20021204ABA  LIC
28A MD FREDERICK            DTVPLN    DTVP0713     PLN
29A MD BALTIMORE            DTVPLN    DTVP0747     PLN
39A MD HAGERSTOWN           BMPCDT    20080528ABT  CP
23A WV ROMNEY               USERRECORD01           APP
 *Percent new DTV interference without proposal:      8.3  BPCT      20021203ACY
 *Percent new DTV interference with proposal:         8.3  BPCT      20021203ACY


Result key:      357
Scenario      293  Affected station       41
Before Analysis

Results for: 25N MD HAGERSTOWN           BPCT      20021203ACY  CP
                                   POPULATION   AREA (sq km)
   within Noise Limited Contour     1000087      20261.1
   not affected by terrain losses    668006      13837.0
```

```
   lost to NTSC IX                    54940        797.5
   lost to additional IX by ATV       27146        805.4
   lost to all IX                     82086       1602.8

 Potential Interfering Stations Included in above Scenario   293

24N MD BALTIMORE            BLCT      19860103KG   LIC
25N NY NEW YORK             BLET      19920220KG   LIC
26N DC WASHINGTON           BMLET     20031216AAB  LIC
32N DC WASHINGTON           BLET      19801107KE   LIC
21A VA FRONT ROYAL          DTVPLN    DTVP0461     PLN
24A PA ALTOONA              BLCDT     20050603ACF  LIC
24A VA FAIRFAX              BMPEDT    20080609ACI  CP
25A PA PITTSBURGH           BLCDT     20041004ACS  LIC
25A PA READING              DTVPLN    DTVP0615     PLN
25A VA RICHMOND             BLCDT     20021204ABA  LIC
28A MD FREDERICK            BLEDT     20050302AEG  LIC
29A MD BALTIMORE            DTVPLN    DTVP0747     PLN
39A DC WASHINGTON           DTVPLN    DTVP1082     PLN

After Analysis

Results for: 25N MD HAGERSTOWN           BPCT      20021203ACY  CP
                                   POPULATION   AREA (sq km)
   within Noise Limited Contour     1000087      20261.1
   not affected by terrain losses    668006      13837.0
   lost to NTSC IX                    54940        797.5
   lost to additional IX by ATV       27247        819.2
   lost to all IX                     82187       1616.6

 Potential Interfering Stations Included in above Scenario   293

24N MD BALTIMORE            BLCT      19860103KG   LIC
25N NY NEW YORK             BLET      19920220KG   LIC
26N DC WASHINGTON           BMLET     20031216AAB  LIC
32N DC WASHINGTON           BLET      19801107KE   LIC
21A VA FRONT ROYAL          DTVPLN    DTVP0461     PLN
24A PA ALTOONA              BLCDT     20050603ACF  LIC
24A VA FAIRFAX              BMPEDT    20080609ACI  CP
25A PA PITTSBURGH           BLCDT     20041004ACS  LIC
25A PA READING              DTVPLN    DTVP0615     PLN
25A VA RICHMOND             BLCDT     20021204ABA  LIC
28A MD FREDERICK            BLEDT     20050302AEG  LIC
29A MD BALTIMORE            DTVPLN    DTVP0747     PLN
39A DC WASHINGTON           DTVPLN    DTVP1082     PLN
23A WV ROMNEY               USERRECORD01           APP
 *Percent new DTV interference without proposal:      8.2  BPCT      20021203ACY
 *Percent new DTV interference with proposal:         8.2  BPCT      20021203ACY


Result key:      358
Scenario      294  Affected station       41
Before Analysis

Results for: 25N MD HAGERSTOWN           BPCT      20021203ACY  CP
                                   POPULATION   AREA (sq km)
   within Noise Limited Contour     1000087      20261.1
   not affected by terrain losses    668006      13837.0
   lost to NTSC IX                    54940        797.5
   lost to additional IX by ATV       28327        813.2
   lost to all IX                     83267       1610.7

 Potential Interfering Stations Included in above Scenario   294

24N MD BALTIMORE            BLCT      19860103KG   LIC
25N NY NEW YORK             BLET      19920220KG   LIC
26N DC WASHINGTON           BMLET     20031216AAB  LIC
32N DC WASHINGTON           BLET      19801107KE   LIC
21A VA FRONT ROYAL          DTVPLN    DTVP0461     PLN
```

```
24A PA ALTOONA              BLCDT     20050603ACF  LIC
24A VA FAIRFAX              BMPEDT    20080609ACI  CP
25A PA PITTSBURGH           BLCDT     20041004ACS  LIC
25A PA READING              DTVPLN    DTVP0615     PLN
25A VA RICHMOND             BLCDT     20021204ABA  LIC
28A MD FREDERICK            BLEDT     20050302AEG  LIC
29A MD BALTIMORE            DTVPLN    DTVP0747     PLN
39A MD HAGERSTOWN           BMPCDT    20080528ABT  CP

After Analysis

Results for: 25N MD HAGERSTOWN           BPCT      20021203ACY  CP
                                   POPULATION   AREA (sq km)
   within Noise Limited Contour     1000087      20261.1
   not affected by terrain losses    668006      13837.0
   lost to NTSC IX                    54940        797.5
   lost to additional IX by ATV       28428        827.1
   lost to all IX                     83368       1624.5

 Potential Interfering Stations Included in above Scenario   294

24N MD BALTIMORE            BLCT      19860103KG   LIC
25N NY NEW YORK             BLET      19920220KG   LIC
26N DC WASHINGTON           BMLET     20031216AAB  LIC
32N DC WASHINGTON           BLET      19801107KE   LIC
21A VA FRONT ROYAL          DTVPLN    DTVP0461     PLN
24A PA ALTOONA              BLCDT     20050603ACF  LIC
24A VA FAIRFAX              BMPEDT    20080609ACI  CP
25A PA PITTSBURGH           BLCDT     20041004ACS  LIC
25A PA READING              DTVPLN    DTVP0615     PLN
25A VA RICHMOND             BLCDT     20021204ABA  LIC
28A MD FREDERICK            BLEDT     20050302AEG  LIC
29A MD BALTIMORE            DTVPLN    DTVP0747     PLN
39A MD HAGERSTOWN           BMPCDT    20080528ABT  CP
23A WV ROMNEY               USERRECORD01           APP
 *Percent new DTV interference without proposal:      8.3  BPCT      20021203ACY
 *Percent new DTV interference with proposal:         8.3  BPCT      20021203ACY


Result key:      359
Scenario      295  Affected station       41
Before Analysis

Results for: 25N MD HAGERSTOWN           BPCT      20021203ACY  CP
                                   POPULATION   AREA (sq km)
   within Noise Limited Contour     1000087      20261.1
   not affected by terrain losses    668006      13837.0
   lost to NTSC IX                    54940        797.5
   lost to additional IX by ATV       32752       1033.3
   lost to all IX                     87692       1830.8

 Potential Interfering Stations Included in above Scenario   295

24N MD BALTIMORE            BLCT      19860103KG   LIC
25N NY NEW YORK             BLET      19920220KG   LIC
26N DC WASHINGTON           BMLET     20031216AAB  LIC
32N DC WASHINGTON           BLET      19801107KE   LIC
21A VA FRONT ROYAL          DTVPLN    DTVP0461     PLN
24A PA ALTOONA              BLCDT     20050603ACF  LIC
24A VA FAIRFAX              BMPEDT    20080609ACI  CP
25A PA PITTSBURGH           BLCDT     20041004ACS  LIC
25A PA READING              DTVPLN    DTVP0615     PLN
25A VA RICHMOND             DTVPLN    DTVP0622     PLN
28A MD FREDERICK            BPEDT     20080620AHT  CP
29A MD BALTIMORE            DTVPLN    DTVP0747     PLN
39A DC WASHINGTON           DTVPLN    DTVP1082     PLN

After Analysis
```

```
Results for: 25N MD HAGERSTOWN           BPCT      20021203ACY  CP
                                   POPULATION   AREA (sq km)
   within Noise Limited Contour     1000087      20261.1
   not affected by terrain losses    668006      13837.0
   lost to NTSC IX                    54940        797.5
   lost to additional IX by ATV       32853       1046.2
   lost to all IX                     87793       1843.6

 Potential Interfering Stations Included in above Scenario   295

24N MD BALTIMORE            BLCT      19860103KG   LIC
25N NY NEW YORK             BLET      19920220KG   LIC
26N DC WASHINGTON           BMLET     20031216AAB  LIC
32N DC WASHINGTON           BLET      19801107KE   LIC
21A VA FRONT ROYAL          DTVPLN    DTVP0461     PLN
24A PA ALTOONA              BLCDT     20050603ACF  LIC
24A VA FAIRFAX              BMPEDT    20080609ACI  CP
25A PA PITTSBURGH           BLCDT     20041004ACS  LIC
25A PA READING              DTVPLN    DTVP0615     PLN
25A VA RICHMOND             DTVPLN    DTVP0622     PLN
28A MD FREDERICK            BPEDT     20080620AHT  CP
29A MD BALTIMORE            DTVPLN    DTVP0747     PLN
39A DC WASHINGTON           DTVPLN    DTVP1082     PLN
23A WV ROMNEY               USERRECORD01           APP
 *Percent new DTV interference without proposal:      8.8  BPCT      20021203ACY
 *Percent new DTV interference with proposal:         8.8  BPCT      20021203ACY


Result key:      360
Scenario      296  Affected station       41
Before Analysis

Results for: 25N MD HAGERSTOWN           BPCT      20021203ACY  CP
                                   POPULATION   AREA (sq km)
   within Noise Limited Contour     1000087      20261.1
   not affected by terrain losses    668006      13837.0
   lost to NTSC IX                    54940        797.5
   lost to additional IX by ATV       33933       1041.2
   lost to all IX                     88873       1838.7

 Potential Interfering Stations Included in above Scenario   296

24N MD BALTIMORE            BLCT      19860103KG   LIC
25N NY NEW YORK             BLET      19920220KG   LIC
26N DC WASHINGTON           BMLET     20031216AAB  LIC
32N DC WASHINGTON           BLET      19801107KE   LIC
21A VA FRONT ROYAL          DTVPLN    DTVP0461     PLN
24A PA ALTOONA              BLCDT     20050603ACF  LIC
24A VA FAIRFAX              BMPEDT    20080609ACI  CP
25A PA PITTSBURGH           BLCDT     20041004ACS  LIC
25A PA READING              DTVPLN    DTVP0615     PLN
25A VA RICHMOND             DTVPLN    DTVP0622     PLN
28A MD FREDERICK            BPEDT     20080620AHT  CP
29A MD BALTIMORE            DTVPLN    DTVP0747     PLN
39A MD HAGERSTOWN           BMPCDT    20080528ABT  CP

After Analysis

Results for: 25N MD HAGERSTOWN           BPCT      20021203ACY  CP
                                   POPULATION   AREA (sq km)
   within Noise Limited Contour     1000087      20261.1
   not affected by terrain losses    668006      13837.0
   lost to NTSC IX                    54940        797.5
   lost to additional IX by ATV       34034       1054.1
   lost to all IX                     88974       1851.5

 Potential Interfering Stations Included in above Scenario   296

24N MD BALTIMORE            BLCT      19860103KG   LIC
```

```
25N NY NEW YORK             BLET      19920220KG   LIC
26N DC WASHINGTON           BMLET     20031216AAB  LIC
32N DC WASHINGTON           BLET      19801107KE   LIC
21A VA FRONT ROYAL          DTVPLN    DTVP0461     PLN
24A PA ALTOONA              BLCDT     20050603ACF  LIC
24A VA FAIRFAX              BMPEDT    20080609ACI  CP
25A PA PITTSBURGH           BLCDT     20041004ACS  LIC
25A PA READING              DTVPLN    DTVP0615     PLN
25A VA RICHMOND             DTVPLN    DTVP0622     PLN
28A MD FREDERICK            BPEDT     20080620AHT  CP
29A MD BALTIMORE            DTVPLN    DTVP0747     PLN
39A MD HAGERSTOWN           BMPCDT    20080528ABT  CP
23A WV ROMNEY               USERRECORD01           APP
 *Percent new DTV interference without proposal:      8.9  BPCT      20021203ACY
 *Percent new DTV interference with proposal:         8.9  BPCT      20021203ACY


Result key:      361
Scenario      297  Affected station       41
Before Analysis

Results for: 25N MD HAGERSTOWN           BPCT      20021203ACY  CP
                                   POPULATION   AREA (sq km)
   within Noise Limited Contour     1000087      20261.1
   not affected by terrain losses    668006      13837.0
   lost to NTSC IX                    54940        797.5
   lost to additional IX by ATV       32764       1037.3
   lost to all IX                     87704       1834.7

 Potential Interfering Stations Included in above Scenario   297

24N MD BALTIMORE            BLCT      19860103KG   LIC
25N NY NEW YORK             BLET      19920220KG   LIC
26N DC WASHINGTON           BMLET     20031216AAB  LIC
32N DC WASHINGTON           BLET      19801107KE   LIC
21A VA FRONT ROYAL          DTVPLN    DTVP0461     PLN
24A PA ALTOONA              BLCDT     20050603ACF  LIC
24A VA FAIRFAX              BMPEDT    20080609ACI  CP
25A PA PITTSBURGH           BLCDT     20041004ACS  LIC
25A PA READING              DTVPLN    DTVP0615     PLN
25A VA RICHMOND             DTVPLN    DTVP0622     PLN
28A MD FREDERICK            DTVPLN    DTVP0713     PLN
29A MD BALTIMORE            DTVPLN    DTVP0747     PLN
39A DC WASHINGTON           DTVPLN    DTVP1082     PLN

After Analysis

Results for: 25N MD HAGERSTOWN           BPCT      20021203ACY  CP
                                   POPULATION   AREA (sq km)
   within Noise Limited Contour     1000087      20261.1
   not affected by terrain losses    668006      13837.0
   lost to NTSC IX                    54940        797.5
   lost to additional IX by ATV       32865       1050.1
   lost to all IX                     87805       1847.6

 Potential Interfering Stations Included in above Scenario   297

24N MD BALTIMORE            BLCT      19860103KG   LIC
25N NY NEW YORK             BLET      19920220KG   LIC
26N DC WASHINGTON           BMLET     20031216AAB  LIC
32N DC WASHINGTON           BLET      19801107KE   LIC
21A VA FRONT ROYAL          DTVPLN    DTVP0461     PLN
24A PA ALTOONA              BLCDT     20050603ACF  LIC
24A VA FAIRFAX              BMPEDT    20080609ACI  CP
25A PA PITTSBURGH           BLCDT     20041004ACS  LIC
25A PA READING              DTVPLN    DTVP0615     PLN
25A VA RICHMOND             DTVPLN    DTVP0622     PLN
28A MD FREDERICK            DTVPLN    DTVP0713     PLN
29A MD BALTIMORE            DTVPLN    DTVP0747     PLN
```

```
39A DC WASHINGTON           DTVPLN    DTVP1082     PLN
23A WV ROMNEY               USERRECORD01           APP
 *Percent new DTV interference without proposal:      8.8  BPCT      20021203ACY
 *Percent new DTV interference with proposal:         8.8  BPCT      20021203ACY


Result key:      362
Scenario      298  Affected station       41
Before Analysis

Results for: 25N MD HAGERSTOWN           BPCT      20021203ACY  CP
                                   POPULATION   AREA (sq km)
   within Noise Limited Contour     1000087      20261.1
   not affected by terrain losses    668006      13837.0
   lost to NTSC IX                    54940        797.5
   lost to additional IX by ATV       33945       1045.2
   lost to all IX                     88885       1842.6

 Potential Interfering Stations Included in above Scenario   298

24N MD BALTIMORE            BLCT      19860103KG   LIC
25N NY NEW YORK             BLET      19920220KG   LIC
26N DC WASHINGTON           BMLET     20031216AAB  LIC
32N DC WASHINGTON           BLET      19801107KE   LIC
21A VA FRONT ROYAL          DTVPLN    DTVP0461     PLN
24A PA ALTOONA              BLCDT     20050603ACF  LIC
24A VA FAIRFAX              BMPEDT    20080609ACI  CP
25A PA PITTSBURGH           BLCDT     20041004ACS  LIC
25A PA READING              DTVPLN    DTVP0615     PLN
25A VA RICHMOND             DTVPLN    DTVP0622     PLN
28A MD FREDERICK            DTVPLN    DTVP0713     PLN
29A MD BALTIMORE            DTVPLN    DTVP0747     PLN
39A MD HAGERSTOWN           BMPCDT    20080528ABT  CP

After Analysis

Results for: 25N MD HAGERSTOWN           BPCT      20021203ACY  CP
                                   POPULATION   AREA (sq km)
   within Noise Limited Contour     1000087      20261.1
   not affected by terrain losses    668006      13837.0
   lost to NTSC IX                    54940        797.5
   lost to additional IX by ATV       34046       1058.0
   lost to all IX                     88986       1855.5

 Potential Interfering Stations Included in above Scenario   298

24N MD BALTIMORE            BLCT      19860103KG   LIC
25N NY NEW YORK             BLET      19920220KG   LIC
26N DC WASHINGTON           BMLET     20031216AAB  LIC
32N DC WASHINGTON           BLET      19801107KE   LIC
21A VA FRONT ROYAL          DTVPLN    DTVP0461     PLN
24A PA ALTOONA              BLCDT     20050603ACF  LIC
24A VA FAIRFAX              BMPEDT    20080609ACI  CP
25A PA PITTSBURGH           BLCDT     20041004ACS  LIC
25A PA READING              DTVPLN    DTVP0615     PLN
25A VA RICHMOND             DTVPLN    DTVP0622     PLN
28A MD FREDERICK            DTVPLN    DTVP0713     PLN
29A MD BALTIMORE            DTVPLN    DTVP0747     PLN
39A MD HAGERSTOWN           BMPCDT    20080528ABT  CP
23A WV ROMNEY               USERRECORD01           APP
 *Percent new DTV interference without proposal:      8.9  BPCT      20021203ACY
 *Percent new DTV interference with proposal:         8.9  BPCT      20021203ACY


Result key:      363
Scenario      299  Affected station       41
Before Analysis

Results for: 25N MD HAGERSTOWN           BPCT      20021203ACY  CP
```

```
                                POPULATION   AREA (sq km)
   within Noise Limited Contour     1000087      20261.1
   not affected by terrain losses    668006      13837.0
   lost to NTSC IX                    54940        797.5
   lost to additional IX by ATV       32752       1033.3
   lost to all IX                     87692       1830.8

 Potential Interfering Stations Included in above Scenario   299

24N MD BALTIMORE            BLCT      19860103KG   LIC
25N NY NEW YORK             BLET      19920220KG   LIC
26N DC WASHINGTON           BMLET     20031216AAB  LIC
32N DC WASHINGTON           BLET      19801107KE   LIC
21A VA FRONT ROYAL          DTVPLN    DTVP0461     PLN
24A PA ALTOONA              BLCDT     20050603ACF  LIC
24A VA FAIRFAX              BMPEDT    20080609ACI  CP
25A PA PITTSBURGH           BLCDT     20041004ACS  LIC
25A PA READING              DTVPLN    DTVP0615     PLN
25A VA RICHMOND             DTVPLN    DTVP0622     PLN
28A MD FREDERICK            BLEDT     20050302AEG  LIC
29A MD BALTIMORE            DTVPLN    DTVP0747     PLN
39A DC WASHINGTON           DTVPLN    DTVP1082     PLN

After Analysis

Results for: 25N MD HAGERSTOWN           BPCT      20021203ACY  CP
                                POPULATION   AREA (sq km)
   within Noise Limited Contour     1000087      20261.1
   not affected by terrain losses    668006      13837.0
   lost to NTSC IX                    54940        797.5
   lost to additional IX by ATV       32853       1046.2
   lost to all IX                     87793       1843.6

 Potential Interfering Stations Included in above Scenario   299

24N MD BALTIMORE            BLCT      19860103KG   LIC
25N NY NEW YORK             BLET      19920220KG   LIC
26N DC WASHINGTON           BMLET     20031216AAB  LIC
32N DC WASHINGTON           BLET      19801107KE   LIC
21A VA FRONT ROYAL          DTVPLN    DTVP0461     PLN
24A PA ALTOONA              BLCDT     20050603ACF  LIC
24A VA FAIRFAX              BMPEDT    20080609ACI  CP
25A PA PITTSBURGH           BLCDT     20041004ACS  LIC
25A PA READING              DTVPLN    DTVP0615     PLN
25A VA RICHMOND             DTVPLN    DTVP0622     PLN
28A MD FREDERICK            BLEDT     20050302AEG  LIC
29A MD BALTIMORE            DTVPLN    DTVP0747     PLN
39A DC WASHINGTON           DTVPLN    DTVP1082     PLN
23A WV ROMNEY               USERRECORD01           APP
 *Percent new DTV interference without proposal:      8.8  BPCT      20021203ACY
 *Percent new DTV interference with proposal:         8.8  BPCT      20021203ACY


Result key:      364
Scenario      300  Affected station       41
Before Analysis

Results for: 25N MD HAGERSTOWN           BPCT      20021203ACY  CP
                                POPULATION   AREA (sq km)
   within Noise Limited Contour     1000087      20261.1
   not affected by terrain losses    668006      13837.0
   lost to NTSC IX                    54940        797.5
   lost to additional IX by ATV       33933       1041.2
   lost to all IX                     88873       1838.7

 Potential Interfering Stations Included in above Scenario   300

24N MD BALTIMORE            BLCT      19860103KG   LIC
25N NY NEW YORK             BLET      19920220KG   LIC
```

```
26N DC WASHINGTON           BMLET     20031216AAB  LIC
32N DC WASHINGTON           BLET      19801107KE   LIC
21A VA FRONT ROYAL          DTVPLN    DTVP0461     PLN
24A PA ALTOONA              BLCDT     20050603ACF  LIC
24A VA FAIRFAX              BMPEDT    20080609ACI  CP
25A PA PITTSBURGH           BLCDT     20041004ACS  LIC
25A PA READING              DTVPLN    DTVP0615     PLN
25A VA RICHMOND             DTVPLN    DTVP0622     PLN
28A MD FREDERICK            BLEDT     20050302AEG  LIC
29A MD BALTIMORE            DTVPLN    DTVP0747     PLN
39A MD HAGERSTOWN           BMPCDT    20080528ABT  CP

After Analysis

Results for: 25N MD HAGERSTOWN           BPCT      20021203ACY  CP
                                   POPULATION   AREA (sq km)
   within Noise Limited Contour     1000087      20261.1
   not affected by terrain losses    668006      13837.0
   lost to NTSC IX                    54940        797.5
   lost to additional IX by ATV       34034       1054.1
   lost to all IX                     88974       1851.5

 Potential Interfering Stations Included in above Scenario   300

24N MD BALTIMORE            BLCT      19860103KG   LIC
25N NY NEW YORK             BLET      19920220KG   LIC
26N DC WASHINGTON           BMLET     20031216AAB  LIC
32N DC WASHINGTON           BLET      19801107KE   LIC
21A VA FRONT ROYAL          DTVPLN    DTVP0461     PLN
24A PA ALTOONA              BLCDT     20050603ACF  LIC
24A VA FAIRFAX              BMPEDT    20080609ACI  CP
25A PA PITTSBURGH           BLCDT     20041004ACS  LIC
25A PA READING              DTVPLN    DTVP0615     PLN
25A VA RICHMOND             DTVPLN    DTVP0622     PLN
28A MD FREDERICK            BLEDT     20050302AEG  LIC
29A MD BALTIMORE            DTVPLN    DTVP0747     PLN
39A MD HAGERSTOWN           BMPCDT    20080528ABT  CP
23A WV ROMNEY               USERRECORD01           APP
 *Percent new DTV interference without proposal:      8.9  BPCT      20021203ACY
 *Percent new DTV interference with proposal:         8.9  BPCT      20021203ACY


Result key:      365
Scenario      301  Affected station       41
Before Analysis

Results for: 25N MD HAGERSTOWN           BPCT      20021203ACY  CP
                                   POPULATION   AREA (sq km)
   within Noise Limited Contour     1000087      20261.1
   not affected by terrain losses    668006      13837.0
   lost to NTSC IX                    54940        797.5
   lost to additional IX by ATV       28859        844.8
   lost to all IX                     83799       1642.3

 Potential Interfering Stations Included in above Scenario   301

24N MD BALTIMORE            BLCT      19860103KG   LIC
25N NY NEW YORK             BLET      19920220KG   LIC
26N DC WASHINGTON           BMLET     20031216AAB  LIC
32N DC WASHINGTON           BLET      19801107KE   LIC
21A VA FRONT ROYAL          DTVPLN    DTVP0461     PLN
24A PA ALTOONA              BLCDT     20050603ACF  LIC
24A VA FAIRFAX              BMPEDT    20080609ACI  CP
25A PA PITTSBURGH           BLCDT     20041004ACS  LIC
25A PA READING              BPCDT     20040518AAZ  CP
25A VA RICHMOND             BLCDT     20021204ABA  LIC
28A MD FREDERICK            BPEDT     20080620AHT  CP
29A MD BALTIMORE            DTVPLN    DTVP0747     PLN
39A DC WASHINGTON           DTVPLN    DTVP1082     PLN
```

After Analysis

Results for: 25N MD HAGERSTOWN BPCT 20021203ACY CP

	POPULATION	AREA (sq km)
within Noise Limited Contour	1000087	20261.1
not affected by terrain losses	668006	13837.0
lost to NTSC IX	54940	797.5
lost to additional IX by ATV	28878	853.7
lost to all IX	83818	1651.2

Potential Interfering Stations Included in above Scenario 301

24N MD BALTIMORE	BLCT	19860103KG	LIC
25N NY NEW YORK	BLET	19920220KG	LIC
26N DC WASHINGTON	BMLET	20031216AAB	LIC
32N DC WASHINGTON	BLET	19801107KE	LIC
21A VA FRONT ROYAL	DTVPLN	DTVP0461	PLN
24A PA ALTOONA	BLCDT	20050603ACF	LIC
24A VA FAIRFAX	BMPEDT	20080609ACI	CP
25A PA PITTSBURGH	BLCDT	20041004ACS	LIC
25A PA READING	BPCDT	20040518AAZ	CP
25A VA RICHMOND	BLCDT	20021204ABA	LIC
28A MD FREDERICK	BPEDT	20080620AHT	CP
29A MD BALTIMORE	DTVPLN	DTVP0747	PLN
39A DC WASHINGTON	DTVPLN	DTVP1082	PLN
23A WV ROMNEY	USERRECORD01		APP

*Percent new DTV interference without proposal: 8.4 BPCT 20021203ACY
*Percent new DTV interference with proposal: 8.4 BPCT 20021203ACY

Result key: 366
Scenario 302 Affected station 41
Before Analysis

Results for: 25N MD HAGERSTOWN BPCT 20021203ACY CP

	POPULATION	AREA (sq km)
within Noise Limited Contour	1000087	20261.1
not affected by terrain losses	668006	13837.0
lost to NTSC IX	54940	797.5
lost to additional IX by ATV	30040	852.7
lost to all IX	84980	1650.2

Potential Interfering Stations Included in above Scenario 302

24N MD BALTIMORE	BLCT	19860103KG	LIC
25N NY NEW YORK	BLET	19920220KG	LIC
26N DC WASHINGTON	BMLET	20031216AAB	LIC
32N DC WASHINGTON	BLET	19801107KE	LIC
21A VA FRONT ROYAL	DTVPLN	DTVP0461	PLN
24A PA ALTOONA	BLCDT	20050603ACF	LIC
24A VA FAIRFAX	BMPEDT	20080609ACI	CP
25A PA PITTSBURGH	BLCDT	20041004ACS	LIC
25A PA READING	BPCDT	20040518AAZ	CP
25A VA RICHMOND	BLCDT	20021204ABA	LIC
28A MD FREDERICK	BPEDT	20080620AHT	CP
29A MD BALTIMORE	DTVPLN	DTVP0747	PLN
39A MD HAGERSTOWN	BMPCDT	20080528ABT	CP

After Analysis

Results for: 25N MD HAGERSTOWN BPCT 20021203ACY CP

	POPULATION	AREA (sq km)
within Noise Limited Contour	1000087	20261.1
not affected by terrain losses	668006	13837.0
lost to NTSC IX	54940	797.5
lost to additional IX by ATV	30059	861.6
lost to all IX	84999	1659.1

```
 Potential Interfering Stations Included in above Scenario   302

24N MD BALTIMORE            BLCT      19860103KG   LIC
25N NY NEW YORK             BLET      19920220KG   LIC
26N DC WASHINGTON           BMLET     20031216AAB  LIC
32N DC WASHINGTON           BLET      19801107KE   LIC
21A VA FRONT ROYAL          DTVPLN    DTVP0461     PLN
24A PA ALTOONA              BLCDT     20050603ACF  LIC
24A VA FAIRFAX              BMPEDT    20080609ACI  CP
25A PA PITTSBURGH           BLCDT     20041004ACS  LIC
25A PA READING              BPCDT     20040518AAZ  CP
25A VA RICHMOND             BLCDT     20021204ABA  LIC
28A MD FREDERICK            BPEDT     20080620AHT  CP
29A MD BALTIMORE            DTVPLN    DTVP0747     PLN
39A MD HAGERSTOWN           BMPCDT    20080528ABT  CP
23A WV ROMNEY               USERRECORD01           APP
 *Percent new DTV interference without proposal:      8.5  BPCT      20021203ACY
 *Percent new DTV interference with proposal:         8.5  BPCT      20021203ACY


Result key:      367
Scenario      303  Affected station       41
Before Analysis

Results for: 25N MD HAGERSTOWN           BPCT      20021203ACY  CP
                                   POPULATION   AREA (sq km)
   within Noise Limited Contour     1000087      20261.1
   not affected by terrain losses    668006      13837.0
   lost to NTSC IX                    54940        797.5
   lost to additional IX by ATV       28865        849.8
   lost to all IX                     83805       1647.2

 Potential Interfering Stations Included in above Scenario   303

24N MD BALTIMORE            BLCT      19860103KG   LIC
25N NY NEW YORK             BLET      19920220KG   LIC
26N DC WASHINGTON           BMLET     20031216AAB  LIC
32N DC WASHINGTON           BLET      19801107KE   LIC
21A VA FRONT ROYAL          DTVPLN    DTVP0461     PLN
24A PA ALTOONA              BLCDT     20050603ACF  LIC
24A VA FAIRFAX              BMPEDT    20080609ACI  CP
25A PA PITTSBURGH           BLCDT     20041004ACS  LIC
25A PA READING              BPCDT     20040518AAZ  CP
25A VA RICHMOND             BLCDT     20021204ABA  LIC
28A MD FREDERICK            DTVPLN    DTVP0713     PLN
29A MD BALTIMORE            DTVPLN    DTVP0747     PLN
39A DC WASHINGTON           DTVPLN    DTVP1082     PLN

After Analysis

Results for: 25N MD HAGERSTOWN           BPCT      20021203ACY  CP
                                   POPULATION   AREA (sq km)
   within Noise Limited Contour     1000087      20261.1
   not affected by terrain losses    668006      13837.0
   lost to NTSC IX                    54940        797.5
   lost to additional IX by ATV       28884        858.6
   lost to all IX                     83824       1656.1

 Potential Interfering Stations Included in above Scenario   303

24N MD BALTIMORE            BLCT      19860103KG   LIC
25N NY NEW YORK             BLET      19920220KG   LIC
26N DC WASHINGTON           BMLET     20031216AAB  LIC
32N DC WASHINGTON           BLET      19801107KE   LIC
21A VA FRONT ROYAL          DTVPLN    DTVP0461     PLN
24A PA ALTOONA              BLCDT     20050603ACF  LIC
24A VA FAIRFAX              BMPEDT    20080609ACI  CP
25A PA PITTSBURGH           BLCDT     20041004ACS  LIC
25A PA READING              BPCDT     20040518AAZ  CP
```

```
25A VA RICHMOND             BLCDT     20021204ABA  LIC
28A MD FREDERICK            DTVPLN    DTVP0713     PLN
29A MD BALTIMORE            DTVPLN    DTVP0747     PLN
39A DC WASHINGTON           DTVPLN    DTVP1082     PLN
23A WV ROMNEY               USERRECORD01           APP
 *Percent new DTV interference without proposal:      8.4  BPCT      20021203ACY
 *Percent new DTV interference with proposal:         8.4  BPCT      20021203ACY


Result key:      368
Scenario      304  Affected station       41
Before Analysis

Results for: 25N MD HAGERSTOWN           BPCT      20021203ACY  CP
                                  POPULATION   AREA (sq km)
   within Noise Limited Contour     1000087      20261.1
   not affected by terrain losses    668006      13837.0
   lost to NTSC IX                    54940        797.5
   lost to additional IX by ATV       30046        857.7
   lost to all IX                     84986       1655.1

 Potential Interfering Stations Included in above Scenario   304

24N MD BALTIMORE            BLCT      19860103KG   LIC
25N NY NEW YORK             BLET      19920220KG   LIC
26N DC WASHINGTON           BMLET     20031216AAB  LIC
32N DC WASHINGTON           BLET      19801107KE   LIC
21A VA FRONT ROYAL          DTVPLN    DTVP0461     PLN
24A PA ALTOONA              BLCDT     20050603ACF  LIC
24A VA FAIRFAX              BMPEDT    20080609ACI  CP
25A PA PITTSBURGH           BLCDT     20041004ACS  LIC
25A PA READING              BPCDT     20040518AAZ  CP
25A VA RICHMOND             BLCDT     20021204ABA  LIC
28A MD FREDERICK            DTVPLN    DTVP0713     PLN
29A MD BALTIMORE            DTVPLN    DTVP0747     PLN
39A MD HAGERSTOWN           BMPCDT    20080528ABT  CP

After Analysis

Results for: 25N MD HAGERSTOWN           BPCT      20021203ACY  CP
                                  POPULATION   AREA (sq km)
   within Noise Limited Contour     1000087      20261.1
   not affected by terrain losses    668006      13837.0
   lost to NTSC IX                    54940        797.5
   lost to additional IX by ATV       30065        866.5
   lost to all IX                     85005       1664.0

 Potential Interfering Stations Included in above Scenario   304

24N MD BALTIMORE            BLCT      19860103KG   LIC
25N NY NEW YORK             BLET      19920220KG   LIC
26N DC WASHINGTON           BMLET     20031216AAB  LIC
32N DC WASHINGTON           BLET      19801107KE   LIC
21A VA FRONT ROYAL          DTVPLN    DTVP0461     PLN
24A PA ALTOONA              BLCDT     20050603ACF  LIC
24A VA FAIRFAX              BMPEDT    20080609ACI  CP
25A PA PITTSBURGH           BLCDT     20041004ACS  LIC
25A PA READING              BPCDT     20040518AAZ  CP
25A VA RICHMOND             BLCDT     20021204ABA  LIC
28A MD FREDERICK            DTVPLN    DTVP0713     PLN
29A MD BALTIMORE            DTVPLN    DTVP0747     PLN
39A MD HAGERSTOWN           BMPCDT    20080528ABT  CP
23A WV ROMNEY               USERRECORD01           APP
 *Percent new DTV interference without proposal:      8.5  BPCT      20021203ACY
 *Percent new DTV interference with proposal:         8.5  BPCT      20021203ACY


Result key:      369
Scenario      305  Affected station       41
```

Before Analysis

Results for: 25N MD HAGERSTOWN BPCT 20021203ACY CP

	POPULATION	AREA (sq km)
within Noise Limited Contour	1000087	20261.1
not affected by terrain losses	668006	13837.0
lost to NTSC IX	54940	797.5
lost to additional IX by ATV	28859	844.8
lost to all IX	83799	1642.3

Potential Interfering Stations Included in above Scenario 305

24N MD BALTIMORE	BLCT	19860103KG	LIC
25N NY NEW YORK	BLET	19920220KG	LIC
26N DC WASHINGTON	BMLET	20031216AAB	LIC
32N DC WASHINGTON	BLET	19801107KE	LIC
21A VA FRONT ROYAL	DTVPLN	DTVP0461	PLN
24A PA ALTOONA	BLCDT	20050603ACF	LIC
24A VA FAIRFAX	BMPEDT	20080609ACI	CP
25A PA PITTSBURGH	BLCDT	20041004ACS	LIC
25A PA READING	BPCDT	20040518AAZ	CP
25A VA RICHMOND	BLCDT	20021204ABA	LIC
28A MD FREDERICK	BLEDT	20050302AEG	LIC
29A MD BALTIMORE	DTVPLN	DTVP0747	PLN
39A DC WASHINGTON	DTVPLN	DTVP1082	PLN

After Analysis

Results for: 25N MD HAGERSTOWN BPCT 20021203ACY CP

	POPULATION	AREA (sq km)
within Noise Limited Contour	1000087	20261.1
not affected by terrain losses	668006	13837.0
lost to NTSC IX	54940	797.5
lost to additional IX by ATV	28878	853.7
lost to all IX	83818	1651.2

Potential Interfering Stations Included in above Scenario 305

24N MD BALTIMORE	BLCT	19860103KG	LIC
25N NY NEW YORK	BLET	19920220KG	LIC
26N DC WASHINGTON	BMLET	20031216AAB	LIC
32N DC WASHINGTON	BLET	19801107KE	LIC
21A VA FRONT ROYAL	DTVPLN	DTVP0461	PLN
24A PA ALTOONA	BLCDT	20050603ACF	LIC
24A VA FAIRFAX	BMPEDT	20080609ACI	CP
25A PA PITTSBURGH	BLCDT	20041004ACS	LIC
25A PA READING	BPCDT	20040518AAZ	CP
25A VA RICHMOND	BLCDT	20021204ABA	LIC
28A MD FREDERICK	BLEDT	20050302AEG	LIC
29A MD BALTIMORE	DTVPLN	DTVP0747	PLN
39A DC WASHINGTON	DTVPLN	DTVP1082	PLN
23A WV ROMNEY	USERRECORD01		APP

*Percent new DTV interference without proposal: 8.4 BPCT 20021203ACY
*Percent new DTV interference with proposal: 8.4 BPCT 20021203ACY

Result key: 370
Scenario 306 Affected station 41
Before Analysis

Results for: 25N MD HAGERSTOWN BPCT 20021203ACY CP

	POPULATION	AREA (sq km)
within Noise Limited Contour	1000087	20261.1
not affected by terrain losses	668006	13837.0
lost to NTSC IX	54940	797.5
lost to additional IX by ATV	30040	852.7
lost to all IX	84980	1650.2

Potential Interfering Stations Included in above Scenario 306

```
24N MD BALTIMORE            BLCT      19860103KG   LIC
25N NY NEW YORK             BLET      19920220KG   LIC
26N DC WASHINGTON           BMLET     20031216AAB  LIC
32N DC WASHINGTON           BLET      19801107KE   LIC
21A VA FRONT ROYAL          DTVPLN    DTVP0461     PLN
24A PA ALTOONA              BLCDT     20050603ACF  LIC
24A VA FAIRFAX              BMPEDT    20080609ACI  CP
25A PA PITTSBURGH           BLCDT     20041004ACS  LIC
25A PA READING              BPCDT     20040518AAZ  CP
25A VA RICHMOND             BLCDT     20021204ABA  LIC
28A MD FREDERICK            BLEDT     20050302AEG  LIC
29A MD BALTIMORE            DTVPLN    DTVP0747     PLN
39A MD HAGERSTOWN           BMPCDT    20080528ABT  CP

After Analysis

Results for: 25N MD HAGERSTOWN           BPCT      20021203ACY  CP
                                   POPULATION   AREA (sq km)
   within Noise Limited Contour     1000087      20261.1
   not affected by terrain losses    668006      13837.0
   lost to NTSC IX                    54940        797.5
   lost to additional IX by ATV       30059        861.6
   lost to all IX                     84999       1659.1

 Potential Interfering Stations Included in above Scenario   306

24N MD BALTIMORE            BLCT      19860103KG   LIC
25N NY NEW YORK             BLET      19920220KG   LIC
26N DC WASHINGTON           BMLET     20031216AAB  LIC
32N DC WASHINGTON           BLET      19801107KE   LIC
21A VA FRONT ROYAL          DTVPLN    DTVP0461     PLN
24A PA ALTOONA              BLCDT     20050603ACF  LIC
24A VA FAIRFAX              BMPEDT    20080609ACI  CP
25A PA PITTSBURGH           BLCDT     20041004ACS  LIC
25A PA READING              BPCDT     20040518AAZ  CP
25A VA RICHMOND             BLCDT     20021204ABA  LIC
28A MD FREDERICK            BLEDT     20050302AEG  LIC
29A MD BALTIMORE            DTVPLN    DTVP0747     PLN
39A MD HAGERSTOWN           BMPCDT    20080528ABT  CP
23A WV ROMNEY               USERRECORD01           APP
 *Percent new DTV interference without proposal:      8.5  BPCT      20021203ACY
 *Percent new DTV interference with proposal:         8.5  BPCT      20021203ACY


Result key:      371
Scenario      307  Affected station       41
Before Analysis

Results for: 25N MD HAGERSTOWN           BPCT      20021203ACY  CP
                                   POPULATION   AREA (sq km)
   within Noise Limited Contour     1000087      20261.1
   not affected by terrain losses    668006      13837.0
   lost to NTSC IX                    54940        797.5
   lost to additional IX by ATV       34353       1070.8
   lost to all IX                     89293       1868.3

 Potential Interfering Stations Included in above Scenario   307

24N MD BALTIMORE            BLCT      19860103KG   LIC
25N NY NEW YORK             BLET      19920220KG   LIC
26N DC WASHINGTON           BMLET     20031216AAB  LIC
32N DC WASHINGTON           BLET      19801107KE   LIC
21A VA FRONT ROYAL          DTVPLN    DTVP0461     PLN
24A PA ALTOONA              BLCDT     20050603ACF  LIC
24A VA FAIRFAX              BMPEDT    20080609ACI  CP
25A PA PITTSBURGH           BLCDT     20041004ACS  LIC
25A PA READING              BPCDT     20040518AAZ  CP
25A VA RICHMOND             DTVPLN    DTVP0622     PLN
```

```
28A MD FREDERICK            BPEDT     20080620AHT  CP
29A MD BALTIMORE            DTVPLN    DTVP0747     PLN
39A DC WASHINGTON           DTVPLN    DTVP1082     PLN

After Analysis

Results for: 25N MD HAGERSTOWN           BPCT      20021203ACY  CP
                                   POPULATION   AREA (sq km)
   within Noise Limited Contour     1000087      20261.1
   not affected by terrain losses    668006      13837.0
   lost to NTSC IX                    54940        797.5
   lost to additional IX by ATV       34372       1079.7
   lost to all IX                     89312       1877.2

 Potential Interfering Stations Included in above Scenario   307

24N MD BALTIMORE            BLCT      19860103KG   LIC
25N NY NEW YORK             BLET      19920220KG   LIC
26N DC WASHINGTON           BMLET     20031216AAB  LIC
32N DC WASHINGTON           BLET      19801107KE   LIC
21A VA FRONT ROYAL          DTVPLN    DTVP0461     PLN
24A PA ALTOONA              BLCDT     20050603ACF  LIC
24A VA FAIRFAX              BMPEDT    20080609ACI  CP
25A PA PITTSBURGH           BLCDT     20041004ACS  LIC
25A PA READING              BPCDT     20040518AAZ  CP
25A VA RICHMOND             DTVPLN    DTVP0622     PLN
28A MD FREDERICK            BPEDT     20080620AHT  CP
29A MD BALTIMORE            DTVPLN    DTVP0747     PLN
39A DC WASHINGTON           DTVPLN    DTVP1082     PLN
23A WV ROMNEY               USERRECORD01           APP
 *Percent new DTV interference without proposal:      8.9  BPCT      20021203ACY
 *Percent new DTV interference with proposal:         8.9  BPCT      20021203ACY


Result key:      372
Scenario      308  Affected station       41
Before Analysis

Results for: 25N MD HAGERSTOWN           BPCT      20021203ACY  CP
                                   POPULATION   AREA (sq km)
   within Noise Limited Contour     1000087      20261.1
   not affected by terrain losses    668006      13837.0
   lost to NTSC IX                    54940        797.5
   lost to additional IX by ATV       35534       1078.7
   lost to all IX                     90474       1876.2

 Potential Interfering Stations Included in above Scenario   308

24N MD BALTIMORE            BLCT      19860103KG   LIC
25N NY NEW YORK             BLET      19920220KG   LIC
26N DC WASHINGTON           BMLET     20031216AAB  LIC
32N DC WASHINGTON           BLET      19801107KE   LIC
21A VA FRONT ROYAL          DTVPLN    DTVP0461     PLN
24A PA ALTOONA              BLCDT     20050603ACF  LIC
24A VA FAIRFAX              BMPEDT    20080609ACI  CP
25A PA PITTSBURGH           BLCDT     20041004ACS  LIC
25A PA READING              BPCDT     20040518AAZ  CP
25A VA RICHMOND             DTVPLN    DTVP0622     PLN
28A MD FREDERICK            BPEDT     20080620AHT  CP
29A MD BALTIMORE            DTVPLN    DTVP0747     PLN
39A MD HAGERSTOWN           BMPCDT    20080528ABT  CP

After Analysis

Results for: 25N MD HAGERSTOWN           BPCT      20021203ACY  CP
                                   POPULATION   AREA (sq km)
   within Noise Limited Contour     1000087      20261.1
   not affected by terrain losses    668006      13837.0
   lost to NTSC IX                    54940        797.5
```

```
   lost to additional IX by ATV       35553       1087.6
   lost to all IX                     90493       1885.1

 Potential Interfering Stations Included in above Scenario   308

24N MD BALTIMORE            BLCT      19860103KG   LIC
25N NY NEW YORK             BLET      19920220KG   LIC
26N DC WASHINGTON           BMLET     20031216AAB  LIC
32N DC WASHINGTON           BLET      19801107KE   LIC
21A VA FRONT ROYAL          DTVPLN    DTVP0461     PLN
24A PA ALTOONA              BLCDT     20050603ACF  LIC
24A VA FAIRFAX              BMPEDT    20080609ACI  CP
25A PA PITTSBURGH           BLCDT     20041004ACS  LIC
25A PA READING              BPCDT     20040518AAZ  CP
25A VA RICHMOND             DTVPLN    DTVP0622     PLN
28A MD FREDERICK            BPEDT     20080620AHT  CP
29A MD BALTIMORE            DTVPLN    DTVP0747     PLN
39A MD HAGERSTOWN           BMPCDT    20080528ABT  CP
23A WV ROMNEY               USERRECORD01           APP
 *Percent new DTV interference without proposal:      9.0  BPCT      20021203ACY
 *Percent new DTV interference with proposal:         9.0  BPCT      20021203ACY


Result key:      373
Scenario      309  Affected station       41
Before Analysis

Results for: 25N MD HAGERSTOWN           BPCT      20021203ACY  CP
                                   POPULATION   AREA (sq km)
   within Noise Limited Contour     1000087      20261.1
   not affected by terrain losses    668006      13837.0
   lost to NTSC IX                    54940        797.5
   lost to additional IX by ATV       34365       1074.8
   lost to all IX                     89305       1872.2

 Potential Interfering Stations Included in above Scenario   309

24N MD BALTIMORE            BLCT      19860103KG   LIC
25N NY NEW YORK             BLET      19920220KG   LIC
26N DC WASHINGTON           BMLET     20031216AAB  LIC
32N DC WASHINGTON           BLET      19801107KE   LIC
21A VA FRONT ROYAL          DTVPLN    DTVP0461     PLN
24A PA ALTOONA              BLCDT     20050603ACF  LIC
24A VA FAIRFAX              BMPEDT    20080609ACI  CP
25A PA PITTSBURGH           BLCDT     20041004ACS  LIC
25A PA READING              BPCDT     20040518AAZ  CP
25A VA RICHMOND             DTVPLN    DTVP0622     PLN
28A MD FREDERICK            DTVPLN    DTVP0713     PLN
29A MD BALTIMORE            DTVPLN    DTVP0747     PLN
39A DC WASHINGTON           DTVPLN    DTVP1082     PLN

After Analysis

Results for: 25N MD HAGERSTOWN           BPCT      20021203ACY  CP
                                   POPULATION   AREA (sq km)
   within Noise Limited Contour     1000087      20261.1
   not affected by terrain losses    668006      13837.0
   lost to NTSC IX                    54940        797.5
   lost to additional IX by ATV       34384       1083.7
   lost to all IX                     89324       1881.1

 Potential Interfering Stations Included in above Scenario   309

24N MD BALTIMORE            BLCT      19860103KG   LIC
25N NY NEW YORK             BLET      19920220KG   LIC
26N DC WASHINGTON           BMLET     20031216AAB  LIC
32N DC WASHINGTON           BLET      19801107KE   LIC
21A VA FRONT ROYAL          DTVPLN    DTVP0461     PLN
24A PA ALTOONA              BLCDT     20050603ACF  LIC
```

```
24A VA FAIRFAX              BMPEDT    20080609ACI  CP
25A PA PITTSBURGH           BLCDT     20041004ACS  LIC
25A PA READING              BPCDT     20040518AAZ  CP
25A VA RICHMOND             DTVPLN    DTVP0622     PLN
28A MD FREDERICK            DTVPLN    DTVP0713     PLN
29A MD BALTIMORE            DTVPLN    DTVP0747     PLN
39A DC WASHINGTON           DTVPLN    DTVP1082     PLN
23A WV ROMNEY               USERRECORD01           APP
 *Percent new DTV interference without proposal:      8.9  BPCT      20021203ACY
 *Percent new DTV interference with proposal:         8.9  BPCT      20021203ACY


Result key:      374
Scenario      310  Affected station       41
Before Analysis

Results for: 25N MD HAGERSTOWN           BPCT      20021203ACY  CP
                                   POPULATION   AREA (sq km)
   within Noise Limited Contour     1000087      20261.1
   not affected by terrain losses    668006      13837.0
   lost to NTSC IX                    54940        797.5
   lost to additional IX by ATV       35546       1082.7
   lost to all IX                     90486       1880.1

 Potential Interfering Stations Included in above Scenario   310

24N MD BALTIMORE            BLCT      19860103KG   LIC
25N NY NEW YORK             BLET      19920220KG   LIC
26N DC WASHINGTON           BMLET     20031216AAB  LIC
32N DC WASHINGTON           BLET      19801107KE   LIC
21A VA FRONT ROYAL          DTVPLN    DTVP0461     PLN
24A PA ALTOONA              BLCDT     20050603ACF  LIC
24A VA FAIRFAX              BMPEDT    20080609ACI  CP
25A PA PITTSBURGH           BLCDT     20041004ACS  LIC
25A PA READING              BPCDT     20040518AAZ  CP
25A VA RICHMOND             DTVPLN    DTVP0622     PLN
28A MD FREDERICK            DTVPLN    DTVP0713     PLN
29A MD BALTIMORE            DTVPLN    DTVP0747     PLN
39A MD HAGERSTOWN           BMPCDT    20080528ABT  CP

After Analysis

Results for: 25N MD HAGERSTOWN           BPCT      20021203ACY  CP
                                   POPULATION   AREA (sq km)
   within Noise Limited Contour     1000087      20261.1
   not affected by terrain losses    668006      13837.0
   lost to NTSC IX                    54940        797.5
   lost to additional IX by ATV       35565       1091.6
   lost to all IX                     90505       1889.0

 Potential Interfering Stations Included in above Scenario   310

24N MD BALTIMORE            BLCT      19860103KG   LIC
25N NY NEW YORK             BLET      19920220KG   LIC
26N DC WASHINGTON           BMLET     20031216AAB  LIC
32N DC WASHINGTON           BLET      19801107KE   LIC
21A VA FRONT ROYAL          DTVPLN    DTVP0461     PLN
24A PA ALTOONA              BLCDT     20050603ACF  LIC
24A VA FAIRFAX              BMPEDT    20080609ACI  CP
25A PA PITTSBURGH           BLCDT     20041004ACS  LIC
25A PA READING              BPCDT     20040518AAZ  CP
25A VA RICHMOND             DTVPLN    DTVP0622     PLN
28A MD FREDERICK            DTVPLN    DTVP0713     PLN
29A MD BALTIMORE            DTVPLN    DTVP0747     PLN
39A MD HAGERSTOWN           BMPCDT    20080528ABT  CP
23A WV ROMNEY               USERRECORD01           APP
 *Percent new DTV interference without proposal:      9.0  BPCT      20021203ACY
 *Percent new DTV interference with proposal:         9.0  BPCT      20021203ACY
```

```
Result key:      375
Scenario      311  Affected station       41
Before Analysis

Results for: 25N MD HAGERSTOWN           BPCT      20021203ACY  CP
                                   POPULATION   AREA (sq km)
   within Noise Limited Contour     1000087      20261.1
   not affected by terrain losses    668006      13837.0
   lost to NTSC IX                    54940        797.5
   lost to additional IX by ATV       34353       1070.8
   lost to all IX                     89293       1868.3

 Potential Interfering Stations Included in above Scenario   311

24N MD BALTIMORE            BLCT      19860103KG   LIC
25N NY NEW YORK             BLET      19920220KG   LIC
26N DC WASHINGTON           BMLET     20031216AAB  LIC
32N DC WASHINGTON           BLET      19801107KE   LIC
21A VA FRONT ROYAL          DTVPLN    DTVP0461     PLN
24A PA ALTOONA              BLCDT     20050603ACF  LIC
24A VA FAIRFAX              BMPEDT    20080609ACI  CP
25A PA PITTSBURGH           BLCDT     20041004ACS  LIC
25A PA READING              BPCDT     20040518AAZ  CP
25A VA RICHMOND             DTVPLN    DTVP0622     PLN
28A MD FREDERICK            BLEDT     20050302AEG  LIC
29A MD BALTIMORE            DTVPLN    DTVP0747     PLN
39A DC WASHINGTON           DTVPLN    DTVP1082     PLN

After Analysis

Results for: 25N MD HAGERSTOWN           BPCT      20021203ACY  CP
                                   POPULATION   AREA (sq km)
   within Noise Limited Contour     1000087      20261.1
   not affected by terrain losses    668006      13837.0
   lost to NTSC IX                    54940        797.5
   lost to additional IX by ATV       34372       1079.7
   lost to all IX                     89312       1877.2

 Potential Interfering Stations Included in above Scenario   311

24N MD BALTIMORE            BLCT      19860103KG   LIC
25N NY NEW YORK             BLET      19920220KG   LIC
26N DC WASHINGTON           BMLET     20031216AAB  LIC
32N DC WASHINGTON           BLET      19801107KE   LIC
21A VA FRONT ROYAL          DTVPLN    DTVP0461     PLN
24A PA ALTOONA              BLCDT     20050603ACF  LIC
24A VA FAIRFAX              BMPEDT    20080609ACI  CP
25A PA PITTSBURGH           BLCDT     20041004ACS  LIC
25A PA READING              BPCDT     20040518AAZ  CP
25A VA RICHMOND             DTVPLN    DTVP0622     PLN
28A MD FREDERICK            BLEDT     20050302AEG  LIC
29A MD BALTIMORE            DTVPLN    DTVP0747     PLN
39A DC WASHINGTON           DTVPLN    DTVP1082     PLN
23A WV ROMNEY               USERRECORD01           APP
 *Percent new DTV interference without proposal:      8.9  BPCT      20021203ACY
 *Percent new DTV interference with proposal:         8.9  BPCT      20021203ACY


Result key:      376
Scenario      312  Affected station       41
Before Analysis

Results for: 25N MD HAGERSTOWN           BPCT      20021203ACY  CP
                                   POPULATION   AREA (sq km)
   within Noise Limited Contour     1000087      20261.1
   not affected by terrain losses    668006      13837.0
   lost to NTSC IX                    54940        797.5
   lost to additional IX by ATV       35534       1078.7
```

```
   lost to all IX                     90474       1876.2

 Potential Interfering Stations Included in above Scenario   312

24N MD BALTIMORE            BLCT      19860103KG   LIC
25N NY NEW YORK             BLET      19920220KG   LIC
26N DC WASHINGTON           BMLET     20031216AAB  LIC
32N DC WASHINGTON           BLET      19801107KE   LIC
21A VA FRONT ROYAL          DTVPLN    DTVP0461     PLN
24A PA ALTOONA              BLCDT     20050603ACF  LIC
24A VA FAIRFAX              BMPEDT    20080609ACI  CP
25A PA PITTSBURGH           BLCDT     20041004ACS  LIC
25A PA READING              BPCDT     20040518AAZ  CP
25A VA RICHMOND             DTVPLN    DTVP0622     PLN
28A MD FREDERICK            BLEDT     20050302AEG  LIC
29A MD BALTIMORE            DTVPLN    DTVP0747     PLN
39A MD HAGERSTOWN           BMPCDT    20080528ABT  CP

After Analysis

Results for: 25N MD HAGERSTOWN           BPCT      20021203ACY  CP
                                  POPULATION   AREA (sq km)
   within Noise Limited Contour     1000087      20261.1
   not affected by terrain losses    668006      13837.0
   lost to NTSC IX                    54940        797.5
   lost to additional IX by ATV       35553       1087.6
   lost to all IX                     90493       1885.1

 Potential Interfering Stations Included in above Scenario   312

24N MD BALTIMORE            BLCT      19860103KG   LIC
25N NY NEW YORK             BLET      19920220KG   LIC
26N DC WASHINGTON           BMLET     20031216AAB  LIC
32N DC WASHINGTON           BLET      19801107KE   LIC
21A VA FRONT ROYAL          DTVPLN    DTVP0461     PLN
24A PA ALTOONA              BLCDT     20050603ACF  LIC
24A VA FAIRFAX              BMPEDT    20080609ACI  CP
25A PA PITTSBURGH           BLCDT     20041004ACS  LIC
25A PA READING              BPCDT     20040518AAZ  CP
25A VA RICHMOND             DTVPLN    DTVP0622     PLN
28A MD FREDERICK            BLEDT     20050302AEG  LIC
29A MD BALTIMORE            DTVPLN    DTVP0747     PLN
39A MD HAGERSTOWN           BMPCDT    20080528ABT  CP
23A WV ROMNEY               USERRECORD01           APP
 *Percent new DTV interference without proposal:      9.0  BPCT      20021203ACY
 *Percent new DTV interference with proposal:         9.0  BPCT      20021203ACY


Result key:      377
Scenario      313  Affected station       41
Before Analysis

Results for: 25N MD HAGERSTOWN           BPCT      20021203ACY  CP
                                  POPULATION   AREA (sq km)
   within Noise Limited Contour     1000087      20261.1
   not affected by terrain losses    668006      13837.0
   lost to NTSC IX                    54940        797.5
   lost to additional IX by ATV       26939        772.8
   lost to all IX                     81879       1570.2

 Potential Interfering Stations Included in above Scenario   313

24N MD BALTIMORE            BLCT      19860103KG   LIC
25N NY NEW YORK             BLET      19920220KG   LIC
26N DC WASHINGTON           BMLET     20031216AAB  LIC
32N DC WASHINGTON           BLET      19801107KE   LIC
21A VA FRONT ROYAL          DTVPLN    DTVP0461     PLN
24A PA ALTOONA              BLCDT     20050603ACF  LIC
24A VA FAIRFAX              BMPEDT    20080609ACI  CP
```

```
25A PA PITTSBURGH           DTVPLN    DTVP0614     PLN
25A PA READING              DTVPLN    DTVP0615     PLN
25A VA RICHMOND             BLCDT     20021204ABA  LIC
28A MD FREDERICK            BPEDT     20080620AHT  CP
29A MD BALTIMORE            DTVPLN    DTVP0747     PLN
39A DC WASHINGTON           DTVPLN    DTVP1082     PLN

After Analysis

Results for: 25N MD HAGERSTOWN           BPCT      20021203ACY  CP
                                   POPULATION   AREA (sq km)
   within Noise Limited Contour     1000087      20261.1
   not affected by terrain losses    668006      13837.0
   lost to NTSC IX                    54940        797.5
   lost to additional IX by ATV       27040        787.6
   lost to all IX                     81980       1585.0

 Potential Interfering Stations Included in above Scenario   313

24N MD BALTIMORE            BLCT      19860103KG   LIC
25N NY NEW YORK             BLET      19920220KG   LIC
26N DC WASHINGTON           BMLET     20031216AAB  LIC
32N DC WASHINGTON           BLET      19801107KE   LIC
21A VA FRONT ROYAL          DTVPLN    DTVP0461     PLN
24A PA ALTOONA              BLCDT     20050603ACF  LIC
24A VA FAIRFAX              BMPEDT    20080609ACI  CP
25A PA PITTSBURGH           DTVPLN    DTVP0614     PLN
25A PA READING              DTVPLN    DTVP0615     PLN
25A VA RICHMOND             BLCDT     20021204ABA  LIC
28A MD FREDERICK            BPEDT     20080620AHT  CP
29A MD BALTIMORE            DTVPLN    DTVP0747     PLN
39A DC WASHINGTON           DTVPLN    DTVP1082     PLN
23A WV ROMNEY               USERRECORD01           APP
 *Percent new DTV interference without proposal:      8.2  BPCT      20021203ACY
 *Percent new DTV interference with proposal:         8.2  BPCT      20021203ACY


Result key:      378
Scenario      314  Affected station       41
Before Analysis

Results for: 25N MD HAGERSTOWN           BPCT      20021203ACY  CP
                                   POPULATION   AREA (sq km)
   within Noise Limited Contour     1000087      20261.1
   not affected by terrain losses    668006      13837.0
   lost to NTSC IX                    54940        797.5
   lost to additional IX by ATV       28120        780.7
   lost to all IX                     83060       1578.1

 Potential Interfering Stations Included in above Scenario   314

24N MD BALTIMORE            BLCT      19860103KG   LIC
25N NY NEW YORK             BLET      19920220KG   LIC
26N DC WASHINGTON           BMLET     20031216AAB  LIC
32N DC WASHINGTON           BLET      19801107KE   LIC
21A VA FRONT ROYAL          DTVPLN    DTVP0461     PLN
24A PA ALTOONA              BLCDT     20050603ACF  LIC
24A VA FAIRFAX              BMPEDT    20080609ACI  CP
25A PA PITTSBURGH           DTVPLN    DTVP0614     PLN
25A PA READING              DTVPLN    DTVP0615     PLN
25A VA RICHMOND             BLCDT     20021204ABA  LIC
28A MD FREDERICK            BPEDT     20080620AHT  CP
29A MD BALTIMORE            DTVPLN    DTVP0747     PLN
39A MD HAGERSTOWN           BMPCDT    20080528ABT  CP

After Analysis

Results for: 25N MD HAGERSTOWN           BPCT      20021203ACY  CP
                                   POPULATION   AREA (sq km)
```

```
   within Noise Limited Contour     1000087      20261.1
   not affected by terrain losses    668006      13837.0
   lost to NTSC IX                    54940        797.5
   lost to additional IX by ATV       28221        795.5
   lost to all IX                     83161       1592.9

 Potential Interfering Stations Included in above Scenario   314

24N MD BALTIMORE            BLCT      19860103KG   LIC
25N NY NEW YORK             BLET      19920220KG   LIC
26N DC WASHINGTON           BMLET     20031216AAB  LIC
32N DC WASHINGTON           BLET      19801107KE   LIC
21A VA FRONT ROYAL          DTVPLN    DTVP0461     PLN
24A PA ALTOONA              BLCDT     20050603ACF  LIC
24A VA FAIRFAX              BMPEDT    20080609ACI  CP
25A PA PITTSBURGH           DTVPLN    DTVP0614     PLN
25A PA READING              DTVPLN    DTVP0615     PLN
25A VA RICHMOND             BLCDT     20021204ABA  LIC
28A MD FREDERICK            BPEDT     20080620AHT  CP
29A MD BALTIMORE            DTVPLN    DTVP0747     PLN
39A MD HAGERSTOWN           BMPCDT    20080528ABT  CP
23A WV ROMNEY               USERRECORD01           APP
 *Percent new DTV interference without proposal:      8.3  BPCT      20021203ACY
 *Percent new DTV interference with proposal:         8.3  BPCT      20021203ACY


Result key:      379
Scenario      315  Affected station       41
Before Analysis

Results for: 25N MD HAGERSTOWN           BPCT      20021203ACY  CP
                                   POPULATION   AREA (sq km)
   within Noise Limited Contour     1000087      20261.1
   not affected by terrain losses    668006      13837.0
   lost to NTSC IX                    54940        797.5
   lost to additional IX by ATV       26945        777.7
   lost to all IX                     81885       1575.2

 Potential Interfering Stations Included in above Scenario   315

24N MD BALTIMORE            BLCT      19860103KG   LIC
25N NY NEW YORK             BLET      19920220KG   LIC
26N DC WASHINGTON           BMLET     20031216AAB  LIC
32N DC WASHINGTON           BLET      19801107KE   LIC
21A VA FRONT ROYAL          DTVPLN    DTVP0461     PLN
24A PA ALTOONA              BLCDT     20050603ACF  LIC
24A VA FAIRFAX              BMPEDT    20080609ACI  CP
25A PA PITTSBURGH           DTVPLN    DTVP0614     PLN
25A PA READING              DTVPLN    DTVP0615     PLN
25A VA RICHMOND             BLCDT     20021204ABA  LIC
28A MD FREDERICK            DTVPLN    DTVP0713     PLN
29A MD BALTIMORE            DTVPLN    DTVP0747     PLN
39A DC WASHINGTON           DTVPLN    DTVP1082     PLN

After Analysis

Results for: 25N MD HAGERSTOWN           BPCT      20021203ACY  CP
                                   POPULATION   AREA (sq km)
   within Noise Limited Contour     1000087      20261.1
   not affected by terrain losses    668006      13837.0
   lost to NTSC IX                    54940        797.5
   lost to additional IX by ATV       27046        792.5
   lost to all IX                     81986       1590.0

 Potential Interfering Stations Included in above Scenario   315

24N MD BALTIMORE            BLCT      19860103KG   LIC
25N NY NEW YORK             BLET      19920220KG   LIC
26N DC WASHINGTON           BMLET     20031216AAB  LIC
```

```
32N DC WASHINGTON           BLET      19801107KE   LIC
21A VA FRONT ROYAL          DTVPLN    DTVP0461     PLN
24A PA ALTOONA              BLCDT     20050603ACF  LIC
24A VA FAIRFAX              BMPEDT    20080609ACI  CP
25A PA PITTSBURGH           DTVPLN    DTVP0614     PLN
25A PA READING              DTVPLN    DTVP0615     PLN
25A VA RICHMOND             BLCDT     20021204ABA  LIC
28A MD FREDERICK            DTVPLN    DTVP0713     PLN
29A MD BALTIMORE            DTVPLN    DTVP0747     PLN
39A DC WASHINGTON           DTVPLN    DTVP1082     PLN
23A WV ROMNEY               USERRECORD01           APP
 *Percent new DTV interference without proposal:      8.2  BPCT      20021203ACY
 *Percent new DTV interference with proposal:         8.2  BPCT      20021203ACY


Result key:      380
Scenario      316  Affected station       41
Before Analysis

Results for: 25N MD HAGERSTOWN           BPCT      20021203ACY  CP
                                  POPULATION   AREA (sq km)
   within Noise Limited Contour     1000087      20261.1
   not affected by terrain losses    668006      13837.0
   lost to NTSC IX                    54940        797.5
   lost to additional IX by ATV       28126        785.6
   lost to all IX                     83066       1583.1

 Potential Interfering Stations Included in above Scenario   316

24N MD BALTIMORE            BLCT      19860103KG   LIC
25N NY NEW YORK             BLET      19920220KG   LIC
26N DC WASHINGTON           BMLET     20031216AAB  LIC
32N DC WASHINGTON           BLET      19801107KE   LIC
21A VA FRONT ROYAL          DTVPLN    DTVP0461     PLN
24A PA ALTOONA              BLCDT     20050603ACF  LIC
24A VA FAIRFAX              BMPEDT    20080609ACI  CP
25A PA PITTSBURGH           DTVPLN    DTVP0614     PLN
25A PA READING              DTVPLN    DTVP0615     PLN
25A VA RICHMOND             BLCDT     20021204ABA  LIC
28A MD FREDERICK            DTVPLN    DTVP0713     PLN
29A MD BALTIMORE            DTVPLN    DTVP0747     PLN
39A MD HAGERSTOWN           BMPCDT    20080528ABT  CP

After Analysis

Results for: 25N MD HAGERSTOWN           BPCT      20021203ACY  CP
                                  POPULATION   AREA (sq km)
   within Noise Limited Contour     1000087      20261.1
   not affected by terrain losses    668006      13837.0
   lost to NTSC IX                    54940        797.5
   lost to additional IX by ATV       28227        800.4
   lost to all IX                     83167       1597.9

 Potential Interfering Stations Included in above Scenario   316

24N MD BALTIMORE            BLCT      19860103KG   LIC
25N NY NEW YORK             BLET      19920220KG   LIC
26N DC WASHINGTON           BMLET     20031216AAB  LIC
32N DC WASHINGTON           BLET      19801107KE   LIC
21A VA FRONT ROYAL          DTVPLN    DTVP0461     PLN
24A PA ALTOONA              BLCDT     20050603ACF  LIC
24A VA FAIRFAX              BMPEDT    20080609ACI  CP
25A PA PITTSBURGH           DTVPLN    DTVP0614     PLN
25A PA READING              DTVPLN    DTVP0615     PLN
25A VA RICHMOND             BLCDT     20021204ABA  LIC
28A MD FREDERICK            DTVPLN    DTVP0713     PLN
29A MD BALTIMORE            DTVPLN    DTVP0747     PLN
39A MD HAGERSTOWN           BMPCDT    20080528ABT  CP
23A WV ROMNEY               USERRECORD01           APP
```

```
 *Percent new DTV interference without proposal:      8.3  BPCT      20021203ACY
 *Percent new DTV interference with proposal:         8.3  BPCT      20021203ACY


Result key:      381
Scenario      317  Affected station       41
Before Analysis

Results for: 25N MD HAGERSTOWN           BPCT      20021203ACY  CP
                                   POPULATION   AREA (sq km)
   within Noise Limited Contour     1000087      20261.1
   not affected by terrain losses    668006      13837.0
   lost to NTSC IX                    54940        797.5
   lost to additional IX by ATV       26939        772.8
   lost to all IX                     81879       1570.2

 Potential Interfering Stations Included in above Scenario   317

24N MD BALTIMORE            BLCT      19860103KG   LIC
25N NY NEW YORK             BLET      19920220KG   LIC
26N DC WASHINGTON           BMLET     20031216AAB  LIC
32N DC WASHINGTON           BLET      19801107KE   LIC
21A VA FRONT ROYAL          DTVPLN    DTVP0461     PLN
24A PA ALTOONA              BLCDT     20050603ACF  LIC
24A VA FAIRFAX              BMPEDT    20080609ACI  CP
25A PA PITTSBURGH           DTVPLN    DTVP0614     PLN
25A PA READING              DTVPLN    DTVP0615     PLN
25A VA RICHMOND             BLCDT     20021204ABA  LIC
28A MD FREDERICK            BLEDT     20050302AEG  LIC
29A MD BALTIMORE            DTVPLN    DTVP0747     PLN
39A DC WASHINGTON           DTVPLN    DTVP1082     PLN

After Analysis

Results for: 25N MD HAGERSTOWN           BPCT      20021203ACY  CP
                                   POPULATION   AREA (sq km)
   within Noise Limited Contour     1000087      20261.1
   not affected by terrain losses    668006      13837.0
   lost to NTSC IX                    54940        797.5
   lost to additional IX by ATV       27040        787.6
   lost to all IX                     81980       1585.0

 Potential Interfering Stations Included in above Scenario   317

24N MD BALTIMORE            BLCT      19860103KG   LIC
25N NY NEW YORK             BLET      19920220KG   LIC
26N DC WASHINGTON           BMLET     20031216AAB  LIC
32N DC WASHINGTON           BLET      19801107KE   LIC
21A VA FRONT ROYAL          DTVPLN    DTVP0461     PLN
24A PA ALTOONA              BLCDT     20050603ACF  LIC
24A VA FAIRFAX              BMPEDT    20080609ACI  CP
25A PA PITTSBURGH           DTVPLN    DTVP0614     PLN
25A PA READING              DTVPLN    DTVP0615     PLN
25A VA RICHMOND             BLCDT     20021204ABA  LIC
28A MD FREDERICK            BLEDT     20050302AEG  LIC
29A MD BALTIMORE            DTVPLN    DTVP0747     PLN
39A DC WASHINGTON           DTVPLN    DTVP1082     PLN
23A WV ROMNEY               USERRECORD01           APP
 *Percent new DTV interference without proposal:      8.2  BPCT      20021203ACY
 *Percent new DTV interference with proposal:         8.2  BPCT      20021203ACY


Result key:      382
Scenario      318  Affected station       41
Before Analysis

Results for: 25N MD HAGERSTOWN           BPCT      20021203ACY  CP
                                   POPULATION   AREA (sq km)
   within Noise Limited Contour     1000087      20261.1
```

```
   not affected by terrain losses    668006      13837.0
   lost to NTSC IX                    54940        797.5
   lost to additional IX by ATV       28120        780.7
   lost to all IX                     83060       1578.1

 Potential Interfering Stations Included in above Scenario   318

24N MD BALTIMORE            BLCT      19860103KG   LIC
25N NY NEW YORK             BLET      19920220KG   LIC
26N DC WASHINGTON           BMLET     20031216AAB  LIC
32N DC WASHINGTON           BLET      19801107KE   LIC
21A VA FRONT ROYAL          DTVPLN    DTVP0461     PLN
24A PA ALTOONA              BLCDT     20050603ACF  LIC
24A VA FAIRFAX              BMPEDT    20080609ACI  CP
25A PA PITTSBURGH           DTVPLN    DTVP0614     PLN
25A PA READING              DTVPLN    DTVP0615     PLN
25A VA RICHMOND             BLCDT     20021204ABA  LIC
28A MD FREDERICK            BLEDT     20050302AEG  LIC
29A MD BALTIMORE            DTVPLN    DTVP0747     PLN
39A MD HAGERSTOWN           BMPCDT    20080528ABT  CP

After Analysis

Results for: 25N MD HAGERSTOWN           BPCT      20021203ACY  CP
                                  POPULATION   AREA (sq km)
   within Noise Limited Contour     1000087      20261.1
   not affected by terrain losses    668006      13837.0
   lost to NTSC IX                    54940        797.5
   lost to additional IX by ATV       28221        795.5
   lost to all IX                     83161       1592.9

 Potential Interfering Stations Included in above Scenario   318

24N MD BALTIMORE            BLCT      19860103KG   LIC
25N NY NEW YORK             BLET      19920220KG   LIC
26N DC WASHINGTON           BMLET     20031216AAB  LIC
32N DC WASHINGTON           BLET      19801107KE   LIC
21A VA FRONT ROYAL          DTVPLN    DTVP0461     PLN
24A PA ALTOONA              BLCDT     20050603ACF  LIC
24A VA FAIRFAX              BMPEDT    20080609ACI  CP
25A PA PITTSBURGH           DTVPLN    DTVP0614     PLN
25A PA READING              DTVPLN    DTVP0615     PLN
25A VA RICHMOND             BLCDT     20021204ABA  LIC
28A MD FREDERICK            BLEDT     20050302AEG  LIC
29A MD BALTIMORE            DTVPLN    DTVP0747     PLN
39A MD HAGERSTOWN           BMPCDT    20080528ABT  CP
23A WV ROMNEY               USERRECORD01           APP
 *Percent new DTV interference without proposal:      8.3  BPCT      20021203ACY
 *Percent new DTV interference with proposal:         8.3  BPCT      20021203ACY


Result key:      383
Scenario      319  Affected station       41
Before Analysis

Results for: 25N MD HAGERSTOWN           BPCT      20021203ACY  CP
                                  POPULATION   AREA (sq km)
   within Noise Limited Contour     1000087      20261.1
   not affected by terrain losses    668006      13837.0
   lost to NTSC IX                    54940        797.5
   lost to additional IX by ATV       32553       1007.7
   lost to all IX                     87493       1805.1

 Potential Interfering Stations Included in above Scenario   319

24N MD BALTIMORE            BLCT      19860103KG   LIC
25N NY NEW YORK             BLET      19920220KG   LIC
26N DC WASHINGTON           BMLET     20031216AAB  LIC
32N DC WASHINGTON           BLET      19801107KE   LIC
```

```
21A VA FRONT ROYAL          DTVPLN    DTVP0461     PLN
24A PA ALTOONA              BLCDT     20050603ACF  LIC
24A VA FAIRFAX              BMPEDT    20080609ACI  CP
25A PA PITTSBURGH           DTVPLN    DTVP0614     PLN
25A PA READING              DTVPLN    DTVP0615     PLN
25A VA RICHMOND             DTVPLN    DTVP0622     PLN
28A MD FREDERICK            BPEDT     20080620AHT  CP
29A MD BALTIMORE            DTVPLN    DTVP0747     PLN
39A DC WASHINGTON           DTVPLN    DTVP1082     PLN

After Analysis

Results for: 25N MD HAGERSTOWN           BPCT      20021203ACY  CP
                                   POPULATION   AREA (sq km)
   within Noise Limited Contour     1000087      20261.1
   not affected by terrain losses    668006      13837.0
   lost to NTSC IX                    54940        797.5
   lost to additional IX by ATV       32654       1021.5
   lost to all IX                     87594       1818.9

 Potential Interfering Stations Included in above Scenario   319

24N MD BALTIMORE            BLCT      19860103KG   LIC
25N NY NEW YORK             BLET      19920220KG   LIC
26N DC WASHINGTON           BMLET     20031216AAB  LIC
32N DC WASHINGTON           BLET      19801107KE   LIC
21A VA FRONT ROYAL          DTVPLN    DTVP0461     PLN
24A PA ALTOONA              BLCDT     20050603ACF  LIC
24A VA FAIRFAX              BMPEDT    20080609ACI  CP
25A PA PITTSBURGH           DTVPLN    DTVP0614     PLN
25A PA READING              DTVPLN    DTVP0615     PLN
25A VA RICHMOND             DTVPLN    DTVP0622     PLN
28A MD FREDERICK            BPEDT     20080620AHT  CP
29A MD BALTIMORE            DTVPLN    DTVP0747     PLN
39A DC WASHINGTON           DTVPLN    DTVP1082     PLN
23A WV ROMNEY               USERRECORD01           APP
 *Percent new DTV interference without proposal:      8.7  BPCT      20021203ACY
 *Percent new DTV interference with proposal:         8.8  BPCT      20021203ACY


Result key:      384
Scenario      320  Affected station       41
Before Analysis

Results for: 25N MD HAGERSTOWN           BPCT      20021203ACY  CP
                                   POPULATION   AREA (sq km)
   within Noise Limited Contour     1000087      20261.1
   not affected by terrain losses    668006      13837.0
   lost to NTSC IX                    54940        797.5
   lost to additional IX by ATV       33734       1015.6
   lost to all IX                     88674       1813.0

 Potential Interfering Stations Included in above Scenario   320

24N MD BALTIMORE            BLCT      19860103KG   LIC
25N NY NEW YORK             BLET      19920220KG   LIC
26N DC WASHINGTON           BMLET     20031216AAB  LIC
32N DC WASHINGTON           BLET      19801107KE   LIC
21A VA FRONT ROYAL          DTVPLN    DTVP0461     PLN
24A PA ALTOONA              BLCDT     20050603ACF  LIC
24A VA FAIRFAX              BMPEDT    20080609ACI  CP
25A PA PITTSBURGH           DTVPLN    DTVP0614     PLN
25A PA READING              DTVPLN    DTVP0615     PLN
25A VA RICHMOND             DTVPLN    DTVP0622     PLN
28A MD FREDERICK            BPEDT     20080620AHT  CP
29A MD BALTIMORE            DTVPLN    DTVP0747     PLN
39A MD HAGERSTOWN           BMPCDT    20080528ABT  CP

After Analysis
```

```
Results for: 25N MD HAGERSTOWN           BPCT      20021203ACY  CP
                                   POPULATION   AREA (sq km)
   within Noise Limited Contour     1000087      20261.1
   not affected by terrain losses    668006      13837.0
   lost to NTSC IX                    54940        797.5
   lost to additional IX by ATV       33835       1029.4
   lost to all IX                     88775       1826.8

 Potential Interfering Stations Included in above Scenario   320

24N MD BALTIMORE            BLCT      19860103KG   LIC
25N NY NEW YORK             BLET      19920220KG   LIC
26N DC WASHINGTON           BMLET     20031216AAB  LIC
32N DC WASHINGTON           BLET      19801107KE   LIC
21A VA FRONT ROYAL          DTVPLN    DTVP0461     PLN
24A PA ALTOONA              BLCDT     20050603ACF  LIC
24A VA FAIRFAX              BMPEDT    20080609ACI  CP
25A PA PITTSBURGH           DTVPLN    DTVP0614     PLN
25A PA READING              DTVPLN    DTVP0615     PLN
25A VA RICHMOND             DTVPLN    DTVP0622     PLN
28A MD FREDERICK            BPEDT     20080620AHT  CP
29A MD BALTIMORE            DTVPLN    DTVP0747     PLN
39A MD HAGERSTOWN           BMPCDT    20080528ABT  CP
23A WV ROMNEY               USERRECORD01           APP
 *Percent new DTV interference without proposal:      8.9  BPCT      20021203ACY
 *Percent new DTV interference with proposal:         8.9  BPCT      20021203ACY


Result key:      385
Scenario      321  Affected station       41
Before Analysis

Results for: 25N MD HAGERSTOWN           BPCT      20021203ACY  CP
                                   POPULATION   AREA (sq km)
   within Noise Limited Contour     1000087      20261.1
   not affected by terrain losses    668006      13837.0
   lost to NTSC IX                    54940        797.5
   lost to additional IX by ATV       32565       1011.6
   lost to all IX                     87505       1809.1

 Potential Interfering Stations Included in above Scenario   321

24N MD BALTIMORE            BLCT      19860103KG   LIC
25N NY NEW YORK             BLET      19920220KG   LIC
26N DC WASHINGTON           BMLET     20031216AAB  LIC
32N DC WASHINGTON           BLET      19801107KE   LIC
21A VA FRONT ROYAL          DTVPLN    DTVP0461     PLN
24A PA ALTOONA              BLCDT     20050603ACF  LIC
24A VA FAIRFAX              BMPEDT    20080609ACI  CP
25A PA PITTSBURGH           DTVPLN    DTVP0614     PLN
25A PA READING              DTVPLN    DTVP0615     PLN
25A VA RICHMOND             DTVPLN    DTVP0622     PLN
28A MD FREDERICK            DTVPLN    DTVP0713     PLN
29A MD BALTIMORE            DTVPLN    DTVP0747     PLN
39A DC WASHINGTON           DTVPLN    DTVP1082     PLN

After Analysis

Results for: 25N MD HAGERSTOWN           BPCT      20021203ACY  CP
                                   POPULATION   AREA (sq km)
   within Noise Limited Contour     1000087      20261.1
   not affected by terrain losses    668006      13837.0
   lost to NTSC IX                    54940        797.5
   lost to additional IX by ATV       32666       1025.4
   lost to all IX                     87606       1822.9

 Potential Interfering Stations Included in above Scenario   321
```

```
24N MD BALTIMORE            BLCT      19860103KG   LIC
25N NY NEW YORK             BLET      19920220KG   LIC
26N DC WASHINGTON           BMLET     20031216AAB  LIC
32N DC WASHINGTON           BLET      19801107KE   LIC
21A VA FRONT ROYAL          DTVPLN    DTVP0461     PLN
24A PA ALTOONA              BLCDT     20050603ACF  LIC
24A VA FAIRFAX              BMPEDT    20080609ACI  CP
25A PA PITTSBURGH           DTVPLN    DTVP0614     PLN
25A PA READING              DTVPLN    DTVP0615     PLN
25A VA RICHMOND             DTVPLN    DTVP0622     PLN
28A MD FREDERICK            DTVPLN    DTVP0713     PLN
29A MD BALTIMORE            DTVPLN    DTVP0747     PLN
39A DC WASHINGTON           DTVPLN    DTVP1082     PLN
23A WV ROMNEY               USERRECORD01           APP
 *Percent new DTV interference without proposal:      8.7  BPCT      20021203ACY
 *Percent new DTV interference with proposal:         8.8  BPCT      20021203ACY


Result key:      386
Scenario      322  Affected station       41
Before Analysis

Results for: 25N MD HAGERSTOWN           BPCT      20021203ACY  CP
                                   POPULATION   AREA (sq km)
   within Noise Limited Contour     1000087      20261.1
   not affected by terrain losses    668006      13837.0
   lost to NTSC IX                    54940        797.5
   lost to additional IX by ATV       33746       1019.5
   lost to all IX                     88686       1817.0

 Potential Interfering Stations Included in above Scenario   322

24N MD BALTIMORE            BLCT      19860103KG   LIC
25N NY NEW YORK             BLET      19920220KG   LIC
26N DC WASHINGTON           BMLET     20031216AAB  LIC
32N DC WASHINGTON           BLET      19801107KE   LIC
21A VA FRONT ROYAL          DTVPLN    DTVP0461     PLN
24A PA ALTOONA              BLCDT     20050603ACF  LIC
24A VA FAIRFAX              BMPEDT    20080609ACI  CP
25A PA PITTSBURGH           DTVPLN    DTVP0614     PLN
25A PA READING              DTVPLN    DTVP0615     PLN
25A VA RICHMOND             DTVPLN    DTVP0622     PLN
28A MD FREDERICK            DTVPLN    DTVP0713     PLN
29A MD BALTIMORE            DTVPLN    DTVP0747     PLN
39A MD HAGERSTOWN           BMPCDT    20080528ABT  CP

After Analysis

Results for: 25N MD HAGERSTOWN           BPCT      20021203ACY  CP
                                   POPULATION   AREA (sq km)
   within Noise Limited Contour     1000087      20261.1
   not affected by terrain losses    668006      13837.0
   lost to NTSC IX                    54940        797.5
   lost to additional IX by ATV       33847       1033.3
   lost to all IX                     88787       1830.8

 Potential Interfering Stations Included in above Scenario   322

24N MD BALTIMORE            BLCT      19860103KG   LIC
25N NY NEW YORK             BLET      19920220KG   LIC
26N DC WASHINGTON           BMLET     20031216AAB  LIC
32N DC WASHINGTON           BLET      19801107KE   LIC
21A VA FRONT ROYAL          DTVPLN    DTVP0461     PLN
24A PA ALTOONA              BLCDT     20050603ACF  LIC
24A VA FAIRFAX              BMPEDT    20080609ACI  CP
25A PA PITTSBURGH           DTVPLN    DTVP0614     PLN
25A PA READING              DTVPLN    DTVP0615     PLN
25A VA RICHMOND             DTVPLN    DTVP0622     PLN
28A MD FREDERICK            DTVPLN    DTVP0713     PLN
```

```
29A MD BALTIMORE            DTVPLN    DTVP0747     PLN
39A MD HAGERSTOWN           BMPCDT    20080528ABT  CP
23A WV ROMNEY               USERRECORD01           APP
 *Percent new DTV interference without proposal:      8.9  BPCT      20021203ACY
 *Percent new DTV interference with proposal:         8.9  BPCT      20021203ACY


Result key:      387
Scenario      323  Affected station       41
Before Analysis

Results for: 25N MD HAGERSTOWN           BPCT      20021203ACY  CP
                                   POPULATION   AREA (sq km)
   within Noise Limited Contour     1000087      20261.1
   not affected by terrain losses    668006      13837.0
   lost to NTSC IX                    54940        797.5
   lost to additional IX by ATV       32553       1007.7
   lost to all IX                     87493       1805.1

 Potential Interfering Stations Included in above Scenario   323

24N MD BALTIMORE            BLCT      19860103KG   LIC
25N NY NEW YORK             BLET      19920220KG   LIC
26N DC WASHINGTON           BMLET     20031216AAB  LIC
32N DC WASHINGTON           BLET      19801107KE   LIC
21A VA FRONT ROYAL          DTVPLN    DTVP0461     PLN
24A PA ALTOONA              BLCDT     20050603ACF  LIC
24A VA FAIRFAX              BMPEDT    20080609ACI  CP
25A PA PITTSBURGH           DTVPLN    DTVP0614     PLN
25A PA READING              DTVPLN    DTVP0615     PLN
25A VA RICHMOND             DTVPLN    DTVP0622     PLN
28A MD FREDERICK            BLEDT     20050302AEG  LIC
29A MD BALTIMORE            DTVPLN    DTVP0747     PLN
39A DC WASHINGTON           DTVPLN    DTVP1082     PLN

After Analysis

Results for: 25N MD HAGERSTOWN           BPCT      20021203ACY  CP
                                   POPULATION   AREA (sq km)
   within Noise Limited Contour     1000087      20261.1
   not affected by terrain losses    668006      13837.0
   lost to NTSC IX                    54940        797.5
   lost to additional IX by ATV       32654       1021.5
   lost to all IX                     87594       1818.9

 Potential Interfering Stations Included in above Scenario   323

24N MD BALTIMORE            BLCT      19860103KG   LIC
25N NY NEW YORK             BLET      19920220KG   LIC
26N DC WASHINGTON           BMLET     20031216AAB  LIC
32N DC WASHINGTON           BLET      19801107KE   LIC
21A VA FRONT ROYAL          DTVPLN    DTVP0461     PLN
24A PA ALTOONA              BLCDT     20050603ACF  LIC
24A VA FAIRFAX              BMPEDT    20080609ACI  CP
25A PA PITTSBURGH           DTVPLN    DTVP0614     PLN
25A PA READING              DTVPLN    DTVP0615     PLN
25A VA RICHMOND             DTVPLN    DTVP0622     PLN
28A MD FREDERICK            BLEDT     20050302AEG  LIC
29A MD BALTIMORE            DTVPLN    DTVP0747     PLN
39A DC WASHINGTON           DTVPLN    DTVP1082     PLN
23A WV ROMNEY               USERRECORD01           APP
 *Percent new DTV interference without proposal:      8.7  BPCT      20021203ACY
 *Percent new DTV interference with proposal:         8.8  BPCT      20021203ACY


Result key:      388
Scenario      324  Affected station       41
Before Analysis
```

```
Results for: 25N MD HAGERSTOWN           BPCT      20021203ACY  CP
                                     POPULATION   AREA (sq km)
   within Noise Limited Contour     1000087      20261.1
   not affected by terrain losses    668006      13837.0
   lost to NTSC IX                    54940        797.5
   lost to additional IX by ATV       33734       1015.6
   lost to all IX                     88674       1813.0

 Potential Interfering Stations Included in above Scenario   324

24N MD BALTIMORE            BLCT      19860103KG   LIC
25N NY NEW YORK             BLET      19920220KG   LIC
26N DC WASHINGTON           BMLET     20031216AAB  LIC
32N DC WASHINGTON           BLET      19801107KE   LIC
21A VA FRONT ROYAL          DTVPLN    DTVP0461     PLN
24A PA ALTOONA              BLCDT     20050603ACF  LIC
24A VA FAIRFAX              BMPEDT    20080609ACI  CP
25A PA PITTSBURGH           DTVPLN    DTVP0614     PLN
25A PA READING              DTVPLN    DTVP0615     PLN
25A VA RICHMOND             DTVPLN    DTVP0622     PLN
28A MD FREDERICK            BLEDT     20050302AEG  LIC
29A MD BALTIMORE            DTVPLN    DTVP0747     PLN
39A MD HAGERSTOWN           BMPCDT    20080528ABT  CP

After Analysis

Results for: 25N MD HAGERSTOWN           BPCT      20021203ACY  CP
                                     POPULATION   AREA (sq km)
   within Noise Limited Contour     1000087      20261.1
   not affected by terrain losses    668006      13837.0
   lost to NTSC IX                    54940        797.5
   lost to additional IX by ATV       33835       1029.4
   lost to all IX                     88775       1826.8

 Potential Interfering Stations Included in above Scenario   324

24N MD BALTIMORE            BLCT      19860103KG   LIC
25N NY NEW YORK             BLET      19920220KG   LIC
26N DC WASHINGTON           BMLET     20031216AAB  LIC
32N DC WASHINGTON           BLET      19801107KE   LIC
21A VA FRONT ROYAL          DTVPLN    DTVP0461     PLN
24A PA ALTOONA              BLCDT     20050603ACF  LIC
24A VA FAIRFAX              BMPEDT    20080609ACI  CP
25A PA PITTSBURGH           DTVPLN    DTVP0614     PLN
25A PA READING              DTVPLN    DTVP0615     PLN
25A VA RICHMOND             DTVPLN    DTVP0622     PLN
28A MD FREDERICK            BLEDT     20050302AEG  LIC
29A MD BALTIMORE            DTVPLN    DTVP0747     PLN
39A MD HAGERSTOWN           BMPCDT    20080528ABT  CP
23A WV ROMNEY               USERRECORD01           APP
 *Percent new DTV interference without proposal:      8.9  BPCT      20021203ACY
 *Percent new DTV interference with proposal:         8.9  BPCT      20021203ACY


Result key:      389
Scenario      325  Affected station       41
Before Analysis

Results for: 25N MD HAGERSTOWN           BPCT      20021203ACY  CP
                                     POPULATION   AREA (sq km)
   within Noise Limited Contour     1000087      20261.1
   not affected by terrain losses    668006      13837.0
   lost to NTSC IX                    54940        797.5
   lost to additional IX by ATV       28666        813.2
   lost to all IX                     83606       1610.7

 Potential Interfering Stations Included in above Scenario   325

24N MD BALTIMORE            BLCT      19860103KG   LIC
```

```
25N NY NEW YORK             BLET      19920220KG   LIC
26N DC WASHINGTON           BMLET     20031216AAB  LIC
32N DC WASHINGTON           BLET      19801107KE   LIC
21A VA FRONT ROYAL          DTVPLN    DTVP0461     PLN
24A PA ALTOONA              BLCDT     20050603ACF  LIC
24A VA FAIRFAX              BMPEDT    20080609ACI  CP
25A PA PITTSBURGH           DTVPLN    DTVP0614     PLN
25A PA READING              BPCDT     20040518AAZ  CP
25A VA RICHMOND             BLCDT     20021204ABA  LIC
28A MD FREDERICK            BPEDT     20080620AHT  CP
29A MD BALTIMORE            DTVPLN    DTVP0747     PLN
39A DC WASHINGTON           DTVPLN    DTVP1082     PLN

After Analysis

Results for: 25N MD HAGERSTOWN           BPCT      20021203ACY  CP
                                   POPULATION   AREA (sq km)
   within Noise Limited Contour     1000087      20261.1
   not affected by terrain losses    668006      13837.0
   lost to NTSC IX                    54940        797.5
   lost to additional IX by ATV       28685        823.1
   lost to all IX                     83625       1620.6

 Potential Interfering Stations Included in above Scenario   325

24N MD BALTIMORE            BLCT      19860103KG   LIC
25N NY NEW YORK             BLET      19920220KG   LIC
26N DC WASHINGTON           BMLET     20031216AAB  LIC
32N DC WASHINGTON           BLET      19801107KE   LIC
21A VA FRONT ROYAL          DTVPLN    DTVP0461     PLN
24A PA ALTOONA              BLCDT     20050603ACF  LIC
24A VA FAIRFAX              BMPEDT    20080609ACI  CP
25A PA PITTSBURGH           DTVPLN    DTVP0614     PLN
25A PA READING              BPCDT     20040518AAZ  CP
25A VA RICHMOND             BLCDT     20021204ABA  LIC
28A MD FREDERICK            BPEDT     20080620AHT  CP
29A MD BALTIMORE            DTVPLN    DTVP0747     PLN
39A DC WASHINGTON           DTVPLN    DTVP1082     PLN
23A WV ROMNEY               USERRECORD01           APP
 *Percent new DTV interference without proposal:      8.4  BPCT      20021203ACY
 *Percent new DTV interference with proposal:         8.4  BPCT      20021203ACY


Result key:      390
Scenario      326  Affected station       41
Before Analysis

Results for: 25N MD HAGERSTOWN           BPCT      20021203ACY  CP
                                   POPULATION   AREA (sq km)
   within Noise Limited Contour     1000087      20261.1
   not affected by terrain losses    668006      13837.0
   lost to NTSC IX                    54940        797.5
   lost to additional IX by ATV       29847        821.1
   lost to all IX                     84787       1618.6

 Potential Interfering Stations Included in above Scenario   326

24N MD BALTIMORE            BLCT      19860103KG   LIC
25N NY NEW YORK             BLET      19920220KG   LIC
26N DC WASHINGTON           BMLET     20031216AAB  LIC
32N DC WASHINGTON           BLET      19801107KE   LIC
21A VA FRONT ROYAL          DTVPLN    DTVP0461     PLN
24A PA ALTOONA              BLCDT     20050603ACF  LIC
24A VA FAIRFAX              BMPEDT    20080609ACI  CP
25A PA PITTSBURGH           DTVPLN    DTVP0614     PLN
25A PA READING              BPCDT     20040518AAZ  CP
25A VA RICHMOND             BLCDT     20021204ABA  LIC
28A MD FREDERICK            BPEDT     20080620AHT  CP
29A MD BALTIMORE            DTVPLN    DTVP0747     PLN
```

```
39A MD HAGERSTOWN           BMPCDT    20080528ABT  CP

After Analysis

Results for: 25N MD HAGERSTOWN           BPCT      20021203ACY  CP
                                   POPULATION   AREA (sq km)
   within Noise Limited Contour     1000087      20261.1
   not affected by terrain losses    668006      13837.0
   lost to NTSC IX                    54940        797.5
   lost to additional IX by ATV       29866        831.0
   lost to all IX                     84806       1628.5

 Potential Interfering Stations Included in above Scenario   326

24N MD BALTIMORE            BLCT      19860103KG   LIC
25N NY NEW YORK             BLET      19920220KG   LIC
26N DC WASHINGTON           BMLET     20031216AAB  LIC
32N DC WASHINGTON           BLET      19801107KE   LIC
21A VA FRONT ROYAL          DTVPLN    DTVP0461     PLN
24A PA ALTOONA              BLCDT     20050603ACF  LIC
24A VA FAIRFAX              BMPEDT    20080609ACI  CP
25A PA PITTSBURGH           DTVPLN    DTVP0614     PLN
25A PA READING              BPCDT     20040518AAZ  CP
25A VA RICHMOND             BLCDT     20021204ABA  LIC
28A MD FREDERICK            BPEDT     20080620AHT  CP
29A MD BALTIMORE            DTVPLN    DTVP0747     PLN
39A MD HAGERSTOWN           BMPCDT    20080528ABT  CP
23A WV ROMNEY               USERRECORD01           APP
 *Percent new DTV interference without proposal:      8.5  BPCT      20021203ACY
 *Percent new DTV interference with proposal:         8.5  BPCT      20021203ACY


Result key:      391
Scenario      327  Affected station       41
Before Analysis

Results for: 25N MD HAGERSTOWN           BPCT      20021203ACY  CP
                                   POPULATION   AREA (sq km)
   within Noise Limited Contour     1000087      20261.1
   not affected by terrain losses    668006      13837.0
   lost to NTSC IX                    54940        797.5
   lost to additional IX by ATV       28672        818.2
   lost to all IX                     83612       1615.6

 Potential Interfering Stations Included in above Scenario   327

24N MD BALTIMORE            BLCT      19860103KG   LIC
25N NY NEW YORK             BLET      19920220KG   LIC
26N DC WASHINGTON           BMLET     20031216AAB  LIC
32N DC WASHINGTON           BLET      19801107KE   LIC
21A VA FRONT ROYAL          DTVPLN    DTVP0461     PLN
24A PA ALTOONA              BLCDT     20050603ACF  LIC
24A VA FAIRFAX              BMPEDT    20080609ACI  CP
25A PA PITTSBURGH           DTVPLN    DTVP0614     PLN
25A PA READING              BPCDT     20040518AAZ  CP
25A VA RICHMOND             BLCDT     20021204ABA  LIC
28A MD FREDERICK            DTVPLN    DTVP0713     PLN
29A MD BALTIMORE            DTVPLN    DTVP0747     PLN
39A DC WASHINGTON           DTVPLN    DTVP1082     PLN

After Analysis

Results for: 25N MD HAGERSTOWN           BPCT      20021203ACY  CP
                                   POPULATION   AREA (sq km)
   within Noise Limited Contour     1000087      20261.1
   not affected by terrain losses    668006      13837.0
   lost to NTSC IX                    54940        797.5
   lost to additional IX by ATV       28691        828.1
   lost to all IX                     83631       1625.5
```

```
 Potential Interfering Stations Included in above Scenario   327

24N MD BALTIMORE            BLCT      19860103KG   LIC
25N NY NEW YORK             BLET      19920220KG   LIC
26N DC WASHINGTON           BMLET     20031216AAB  LIC
32N DC WASHINGTON           BLET      19801107KE   LIC
21A VA FRONT ROYAL          DTVPLN    DTVP0461     PLN
24A PA ALTOONA              BLCDT     20050603ACF  LIC
24A VA FAIRFAX              BMPEDT    20080609ACI  CP
25A PA PITTSBURGH           DTVPLN    DTVP0614     PLN
25A PA READING              BPCDT     20040518AAZ  CP
25A VA RICHMOND             BLCDT     20021204ABA  LIC
28A MD FREDERICK            DTVPLN    DTVP0713     PLN
29A MD BALTIMORE            DTVPLN    DTVP0747     PLN
39A DC WASHINGTON           DTVPLN    DTVP1082     PLN
23A WV ROMNEY               USERRECORD01           APP
 *Percent new DTV interference without proposal:      8.4  BPCT      20021203ACY
 *Percent new DTV interference with proposal:         8.4  BPCT      20021203ACY


Result key:      392
Scenario      328  Affected station       41
Before Analysis

Results for: 25N MD HAGERSTOWN           BPCT      20021203ACY  CP
                                   POPULATION   AREA (sq km)
   within Noise Limited Contour     1000087      20261.1
   not affected by terrain losses    668006      13837.0
   lost to NTSC IX                    54940        797.5
   lost to additional IX by ATV       29853        826.1
   lost to all IX                     84793       1623.5

 Potential Interfering Stations Included in above Scenario   328

24N MD BALTIMORE            BLCT      19860103KG   LIC
25N NY NEW YORK             BLET      19920220KG   LIC
26N DC WASHINGTON           BMLET     20031216AAB  LIC
32N DC WASHINGTON           BLET      19801107KE   LIC
21A VA FRONT ROYAL          DTVPLN    DTVP0461     PLN
24A PA ALTOONA              BLCDT     20050603ACF  LIC
24A VA FAIRFAX              BMPEDT    20080609ACI  CP
25A PA PITTSBURGH           DTVPLN    DTVP0614     PLN
25A PA READING              BPCDT     20040518AAZ  CP
25A VA RICHMOND             BLCDT     20021204ABA  LIC
28A MD FREDERICK            DTVPLN    DTVP0713     PLN
29A MD BALTIMORE            DTVPLN    DTVP0747     PLN
39A MD HAGERSTOWN           BMPCDT    20080528ABT  CP

After Analysis

Results for: 25N MD HAGERSTOWN           BPCT      20021203ACY  CP
                                   POPULATION   AREA (sq km)
   within Noise Limited Contour     1000087      20261.1
   not affected by terrain losses    668006      13837.0
   lost to NTSC IX                    54940        797.5
   lost to additional IX by ATV       29872        835.9
   lost to all IX                     84812       1633.4

 Potential Interfering Stations Included in above Scenario   328

24N MD BALTIMORE            BLCT      19860103KG   LIC
25N NY NEW YORK             BLET      19920220KG   LIC
26N DC WASHINGTON           BMLET     20031216AAB  LIC
32N DC WASHINGTON           BLET      19801107KE   LIC
21A VA FRONT ROYAL          DTVPLN    DTVP0461     PLN
24A PA ALTOONA              BLCDT     20050603ACF  LIC
24A VA FAIRFAX              BMPEDT    20080609ACI  CP
25A PA PITTSBURGH           DTVPLN    DTVP0614     PLN
```

```
25A PA READING              BPCDT     20040518AAZ  CP
25A VA RICHMOND             BLCDT     20021204ABA  LIC
28A MD FREDERICK            DTVPLN    DTVP0713     PLN
29A MD BALTIMORE            DTVPLN    DTVP0747     PLN
39A MD HAGERSTOWN           BMPCDT    20080528ABT  CP
23A WV ROMNEY               USERRECORD01           APP
 *Percent new DTV interference without proposal:      8.5  BPCT      20021203ACY
 *Percent new DTV interference with proposal:         8.5  BPCT      20021203ACY


Result key:      393
Scenario      329  Affected station       41
Before Analysis

Results for: 25N MD HAGERSTOWN           BPCT      20021203ACY  CP
                                   POPULATION   AREA (sq km)
   within Noise Limited Contour     1000087      20261.1
   not affected by terrain losses    668006      13837.0
   lost to NTSC IX                    54940        797.5
   lost to additional IX by ATV       28666        813.2
   lost to all IX                     83606       1610.7

 Potential Interfering Stations Included in above Scenario   329

24N MD BALTIMORE            BLCT      19860103KG   LIC
25N NY NEW YORK             BLET      19920220KG   LIC
26N DC WASHINGTON           BMLET     20031216AAB  LIC
32N DC WASHINGTON           BLET      19801107KE   LIC
21A VA FRONT ROYAL          DTVPLN    DTVP0461     PLN
24A PA ALTOONA              BLCDT     20050603ACF  LIC
24A VA FAIRFAX              BMPEDT    20080609ACI  CP
25A PA PITTSBURGH           DTVPLN    DTVP0614     PLN
25A PA READING              BPCDT     20040518AAZ  CP
25A VA RICHMOND             BLCDT     20021204ABA  LIC
28A MD FREDERICK            BLEDT     20050302AEG  LIC
29A MD BALTIMORE            DTVPLN    DTVP0747     PLN
39A DC WASHINGTON           DTVPLN    DTVP1082     PLN

After Analysis

Results for: 25N MD HAGERSTOWN           BPCT      20021203ACY  CP
                                   POPULATION   AREA (sq km)
   within Noise Limited Contour     1000087      20261.1
   not affected by terrain losses    668006      13837.0
   lost to NTSC IX                    54940        797.5
   lost to additional IX by ATV       28685        823.1
   lost to all IX                     83625       1620.6

 Potential Interfering Stations Included in above Scenario   329

24N MD BALTIMORE            BLCT      19860103KG   LIC
25N NY NEW YORK             BLET      19920220KG   LIC
26N DC WASHINGTON           BMLET     20031216AAB  LIC
32N DC WASHINGTON           BLET      19801107KE   LIC
21A VA FRONT ROYAL          DTVPLN    DTVP0461     PLN
24A PA ALTOONA              BLCDT     20050603ACF  LIC
24A VA FAIRFAX              BMPEDT    20080609ACI  CP
25A PA PITTSBURGH           DTVPLN    DTVP0614     PLN
25A PA READING              BPCDT     20040518AAZ  CP
25A VA RICHMOND             BLCDT     20021204ABA  LIC
28A MD FREDERICK            BLEDT     20050302AEG  LIC
29A MD BALTIMORE            DTVPLN    DTVP0747     PLN
39A DC WASHINGTON           DTVPLN    DTVP1082     PLN
23A WV ROMNEY               USERRECORD01           APP
 *Percent new DTV interference without proposal:      8.4  BPCT      20021203ACY
 *Percent new DTV interference with proposal:         8.4  BPCT      20021203ACY


Result key:      394
```

```
Scenario      330  Affected station       41
Before Analysis

Results for: 25N MD HAGERSTOWN           BPCT      20021203ACY  CP
                                   POPULATION   AREA (sq km)
   within Noise Limited Contour     1000087      20261.1
   not affected by terrain losses    668006      13837.0
   lost to NTSC IX                    54940        797.5
   lost to additional IX by ATV       29847        821.1
   lost to all IX                     84787       1618.6

 Potential Interfering Stations Included in above Scenario   330

24N MD BALTIMORE            BLCT      19860103KG   LIC
25N NY NEW YORK             BLET      19920220KG   LIC
26N DC WASHINGTON           BMLET     20031216AAB  LIC
32N DC WASHINGTON           BLET      19801107KE   LIC
21A VA FRONT ROYAL          DTVPLN    DTVP0461     PLN
24A PA ALTOONA              BLCDT     20050603ACF  LIC
24A VA FAIRFAX              BMPEDT    20080609ACI  CP
25A PA PITTSBURGH           DTVPLN    DTVP0614     PLN
25A PA READING              BPCDT     20040518AAZ  CP
25A VA RICHMOND             BLCDT     20021204ABA  LIC
28A MD FREDERICK            BLEDT     20050302AEG  LIC
29A MD BALTIMORE            DTVPLN    DTVP0747     PLN
39A MD HAGERSTOWN           BMPCDT    20080528ABT  CP

After Analysis

Results for: 25N MD HAGERSTOWN           BPCT      20021203ACY  CP
                                   POPULATION   AREA (sq km)
   within Noise Limited Contour     1000087      20261.1
   not affected by terrain losses    668006      13837.0
   lost to NTSC IX                    54940        797.5
   lost to additional IX by ATV       29866        831.0
   lost to all IX                     84806       1628.5

 Potential Interfering Stations Included in above Scenario   330

24N MD BALTIMORE            BLCT      19860103KG   LIC
25N NY NEW YORK             BLET      19920220KG   LIC
26N DC WASHINGTON           BMLET     20031216AAB  LIC
32N DC WASHINGTON           BLET      19801107KE   LIC
21A VA FRONT ROYAL          DTVPLN    DTVP0461     PLN
24A PA ALTOONA              BLCDT     20050603ACF  LIC
24A VA FAIRFAX              BMPEDT    20080609ACI  CP
25A PA PITTSBURGH           DTVPLN    DTVP0614     PLN
25A PA READING              BPCDT     20040518AAZ  CP
25A VA RICHMOND             BLCDT     20021204ABA  LIC
28A MD FREDERICK            BLEDT     20050302AEG  LIC
29A MD BALTIMORE            DTVPLN    DTVP0747     PLN
39A MD HAGERSTOWN           BMPCDT    20080528ABT  CP
23A WV ROMNEY               USERRECORD01           APP
 *Percent new DTV interference without proposal:      8.5  BPCT      20021203ACY
 *Percent new DTV interference with proposal:         8.5  BPCT      20021203ACY


Result key:      395
Scenario      331  Affected station       41
Before Analysis

Results for: 25N MD HAGERSTOWN           BPCT      20021203ACY  CP
                                   POPULATION   AREA (sq km)
   within Noise Limited Contour     1000087      20261.1
   not affected by terrain losses    668006      13837.0
   lost to NTSC IX                    54940        797.5
   lost to additional IX by ATV       34168       1046.2
   lost to all IX                     89108       1843.6
```

```
 Potential Interfering Stations Included in above Scenario   331

24N MD BALTIMORE            BLCT      19860103KG   LIC
25N NY NEW YORK             BLET      19920220KG   LIC
26N DC WASHINGTON           BMLET     20031216AAB  LIC
32N DC WASHINGTON           BLET      19801107KE   LIC
21A VA FRONT ROYAL          DTVPLN    DTVP0461     PLN
24A PA ALTOONA              BLCDT     20050603ACF  LIC
24A VA FAIRFAX              BMPEDT    20080609ACI  CP
25A PA PITTSBURGH           DTVPLN    DTVP0614     PLN
25A PA READING              BPCDT     20040518AAZ  CP
25A VA RICHMOND             DTVPLN    DTVP0622     PLN
28A MD FREDERICK            BPEDT     20080620AHT  CP
29A MD BALTIMORE            DTVPLN    DTVP0747     PLN
39A DC WASHINGTON           DTVPLN    DTVP1082     PLN

After Analysis

Results for: 25N MD HAGERSTOWN           BPCT      20021203ACY  CP
                                  POPULATION   AREA (sq km)
   within Noise Limited Contour     1000087      20261.1
   not affected by terrain losses    668006      13837.0
   lost to NTSC IX                    54940        797.5
   lost to additional IX by ATV       34187       1056.0
   lost to all IX                     89127       1853.5

 Potential Interfering Stations Included in above Scenario   331

24N MD BALTIMORE            BLCT      19860103KG   LIC
25N NY NEW YORK             BLET      19920220KG   LIC
26N DC WASHINGTON           BMLET     20031216AAB  LIC
32N DC WASHINGTON           BLET      19801107KE   LIC
21A VA FRONT ROYAL          DTVPLN    DTVP0461     PLN
24A PA ALTOONA              BLCDT     20050603ACF  LIC
24A VA FAIRFAX              BMPEDT    20080609ACI  CP
25A PA PITTSBURGH           DTVPLN    DTVP0614     PLN
25A PA READING              BPCDT     20040518AAZ  CP
25A VA RICHMOND             DTVPLN    DTVP0622     PLN
28A MD FREDERICK            BPEDT     20080620AHT  CP
29A MD BALTIMORE            DTVPLN    DTVP0747     PLN
39A DC WASHINGTON           DTVPLN    DTVP1082     PLN
23A WV ROMNEY               USERRECORD01           APP
 *Percent new DTV interference without proposal:      8.9  BPCT      20021203ACY
 *Percent new DTV interference with proposal:         8.9  BPCT      20021203ACY


Result key:      396
Scenario      332  Affected station       41
Before Analysis

Results for: 25N MD HAGERSTOWN           BPCT      20021203ACY  CP
                                  POPULATION   AREA (sq km)
   within Noise Limited Contour     1000087      20261.1
   not affected by terrain losses    668006      13837.0
   lost to NTSC IX                    54940        797.5
   lost to additional IX by ATV       35349       1054.1
   lost to all IX                     90289       1851.5

 Potential Interfering Stations Included in above Scenario   332

24N MD BALTIMORE            BLCT      19860103KG   LIC
25N NY NEW YORK             BLET      19920220KG   LIC
26N DC WASHINGTON           BMLET     20031216AAB  LIC
32N DC WASHINGTON           BLET      19801107KE   LIC
21A VA FRONT ROYAL          DTVPLN    DTVP0461     PLN
24A PA ALTOONA              BLCDT     20050603ACF  LIC
24A VA FAIRFAX              BMPEDT    20080609ACI  CP
25A PA PITTSBURGH           DTVPLN    DTVP0614     PLN
25A PA READING              BPCDT     20040518AAZ  CP
```

```
25A VA RICHMOND             DTVPLN    DTVP0622     PLN
28A MD FREDERICK            BPEDT     20080620AHT  CP
29A MD BALTIMORE            DTVPLN    DTVP0747     PLN
39A MD HAGERSTOWN           BMPCDT    20080528ABT  CP

After Analysis

Results for: 25N MD HAGERSTOWN           BPCT      20021203ACY  CP
                                   POPULATION   AREA (sq km)
   within Noise Limited Contour     1000087      20261.1
   not affected by terrain losses    668006      13837.0
   lost to NTSC IX                    54940        797.5
   lost to additional IX by ATV       35368       1063.9
   lost to all IX                     90308       1861.4

 Potential Interfering Stations Included in above Scenario   332

24N MD BALTIMORE            BLCT      19860103KG   LIC
25N NY NEW YORK             BLET      19920220KG   LIC
26N DC WASHINGTON           BMLET     20031216AAB  LIC
32N DC WASHINGTON           BLET      19801107KE   LIC
21A VA FRONT ROYAL          DTVPLN    DTVP0461     PLN
24A PA ALTOONA              BLCDT     20050603ACF  LIC
24A VA FAIRFAX              BMPEDT    20080609ACI  CP
25A PA PITTSBURGH           DTVPLN    DTVP0614     PLN
25A PA READING              BPCDT     20040518AAZ  CP
25A VA RICHMOND             DTVPLN    DTVP0622     PLN
28A MD FREDERICK            BPEDT     20080620AHT  CP
29A MD BALTIMORE            DTVPLN    DTVP0747     PLN
39A MD HAGERSTOWN           BMPCDT    20080528ABT  CP
23A WV ROMNEY               USERRECORD01           APP
 *Percent new DTV interference without proposal:      9.0  BPCT      20021203ACY
 *Percent new DTV interference with proposal:         9.0  BPCT      20021203ACY


Result key:      397
Scenario      333  Affected station       41
Before Analysis

Results for: 25N MD HAGERSTOWN           BPCT      20021203ACY  CP
                                   POPULATION   AREA (sq km)
   within Noise Limited Contour     1000087      20261.1
   not affected by terrain losses    668006      13837.0
   lost to NTSC IX                    54940        797.5
   lost to additional IX by ATV       34180       1050.1
   lost to all IX                     89120       1847.6

 Potential Interfering Stations Included in above Scenario   333

24N MD BALTIMORE            BLCT      19860103KG   LIC
25N NY NEW YORK             BLET      19920220KG   LIC
26N DC WASHINGTON           BMLET     20031216AAB  LIC
32N DC WASHINGTON           BLET      19801107KE   LIC
21A VA FRONT ROYAL          DTVPLN    DTVP0461     PLN
24A PA ALTOONA              BLCDT     20050603ACF  LIC
24A VA FAIRFAX              BMPEDT    20080609ACI  CP
25A PA PITTSBURGH           DTVPLN    DTVP0614     PLN
25A PA READING              BPCDT     20040518AAZ  CP
25A VA RICHMOND             DTVPLN    DTVP0622     PLN
28A MD FREDERICK            DTVPLN    DTVP0713     PLN
29A MD BALTIMORE            DTVPLN    DTVP0747     PLN
39A DC WASHINGTON           DTVPLN    DTVP1082     PLN

After Analysis

Results for: 25N MD HAGERSTOWN           BPCT      20021203ACY  CP
                                   POPULATION   AREA (sq km)
   within Noise Limited Contour     1000087      20261.1
   not affected by terrain losses    668006      13837.0
```

```
   lost to NTSC IX                    54940        797.5
   lost to additional IX by ATV       34199       1060.0
   lost to all IX                     89139       1857.4

 Potential Interfering Stations Included in above Scenario   333

24N MD BALTIMORE            BLCT      19860103KG   LIC
25N NY NEW YORK             BLET      19920220KG   LIC
26N DC WASHINGTON           BMLET     20031216AAB  LIC
32N DC WASHINGTON           BLET      19801107KE   LIC
21A VA FRONT ROYAL          DTVPLN    DTVP0461     PLN
24A PA ALTOONA              BLCDT     20050603ACF  LIC
24A VA FAIRFAX              BMPEDT    20080609ACI  CP
25A PA PITTSBURGH           DTVPLN    DTVP0614     PLN
25A PA READING              BPCDT     20040518AAZ  CP
25A VA RICHMOND             DTVPLN    DTVP0622     PLN
28A MD FREDERICK            DTVPLN    DTVP0713     PLN
29A MD BALTIMORE            DTVPLN    DTVP0747     PLN
39A DC WASHINGTON           DTVPLN    DTVP1082     PLN
23A WV ROMNEY               USERRECORD01           APP
 *Percent new DTV interference without proposal:      8.9  BPCT      20021203ACY
 *Percent new DTV interference with proposal:         8.9  BPCT      20021203ACY


Result key:      398
Scenario      334  Affected station       41
Before Analysis

Results for: 25N MD HAGERSTOWN           BPCT      20021203ACY  CP
                                   POPULATION   AREA (sq km)
   within Noise Limited Contour     1000087      20261.1
   not affected by terrain losses    668006      13837.0
   lost to NTSC IX                    54940        797.5
   lost to additional IX by ATV       35361       1058.0
   lost to all IX                     90301       1855.5

 Potential Interfering Stations Included in above Scenario   334

24N MD BALTIMORE            BLCT      19860103KG   LIC
25N NY NEW YORK             BLET      19920220KG   LIC
26N DC WASHINGTON           BMLET     20031216AAB  LIC
32N DC WASHINGTON           BLET      19801107KE   LIC
21A VA FRONT ROYAL          DTVPLN    DTVP0461     PLN
24A PA ALTOONA              BLCDT     20050603ACF  LIC
24A VA FAIRFAX              BMPEDT    20080609ACI  CP
25A PA PITTSBURGH           DTVPLN    DTVP0614     PLN
25A PA READING              BPCDT     20040518AAZ  CP
25A VA RICHMOND             DTVPLN    DTVP0622     PLN
28A MD FREDERICK            DTVPLN    DTVP0713     PLN
29A MD BALTIMORE            DTVPLN    DTVP0747     PLN
39A MD HAGERSTOWN           BMPCDT    20080528ABT  CP

After Analysis

Results for: 25N MD HAGERSTOWN           BPCT      20021203ACY  CP
                                   POPULATION   AREA (sq km)
   within Noise Limited Contour     1000087      20261.1
   not affected by terrain losses    668006      13837.0
   lost to NTSC IX                    54940        797.5
   lost to additional IX by ATV       35380       1067.9
   lost to all IX                     90320       1865.3

 Potential Interfering Stations Included in above Scenario   334

24N MD BALTIMORE            BLCT      19860103KG   LIC
25N NY NEW YORK             BLET      19920220KG   LIC
26N DC WASHINGTON           BMLET     20031216AAB  LIC
32N DC WASHINGTON           BLET      19801107KE   LIC
21A VA FRONT ROYAL          DTVPLN    DTVP0461     PLN
```

```
24A PA ALTOONA              BLCDT     20050603ACF  LIC
24A VA FAIRFAX              BMPEDT    20080609ACI  CP
25A PA PITTSBURGH           DTVPLN    DTVP0614     PLN
25A PA READING              BPCDT     20040518AAZ  CP
25A VA RICHMOND             DTVPLN    DTVP0622     PLN
28A MD FREDERICK            DTVPLN    DTVP0713     PLN
29A MD BALTIMORE            DTVPLN    DTVP0747     PLN
39A MD HAGERSTOWN           BMPCDT    20080528ABT  CP
23A WV ROMNEY               USERRECORD01           APP
 *Percent new DTV interference without proposal:      9.0  BPCT      20021203ACY
 *Percent new DTV interference with proposal:         9.0  BPCT      20021203ACY


Result key:      399
Scenario      335  Affected station       41
Before Analysis

Results for: 25N MD HAGERSTOWN           BPCT      20021203ACY  CP
                                   POPULATION   AREA (sq km)
   within Noise Limited Contour     1000087      20261.1
   not affected by terrain losses    668006      13837.0
   lost to NTSC IX                    54940        797.5
   lost to additional IX by ATV       34168       1046.2
   lost to all IX                     89108       1843.6

 Potential Interfering Stations Included in above Scenario   335

24N MD BALTIMORE            BLCT      19860103KG   LIC
25N NY NEW YORK             BLET      19920220KG   LIC
26N DC WASHINGTON           BMLET     20031216AAB  LIC
32N DC WASHINGTON           BLET      19801107KE   LIC
21A VA FRONT ROYAL          DTVPLN    DTVP0461     PLN
24A PA ALTOONA              BLCDT     20050603ACF  LIC
24A VA FAIRFAX              BMPEDT    20080609ACI  CP
25A PA PITTSBURGH           DTVPLN    DTVP0614     PLN
25A PA READING              BPCDT     20040518AAZ  CP
25A VA RICHMOND             DTVPLN    DTVP0622     PLN
28A MD FREDERICK            BLEDT     20050302AEG  LIC
29A MD BALTIMORE            DTVPLN    DTVP0747     PLN
39A DC WASHINGTON           DTVPLN    DTVP1082     PLN

After Analysis

Results for: 25N MD HAGERSTOWN           BPCT      20021203ACY  CP
                                   POPULATION   AREA (sq km)
   within Noise Limited Contour     1000087      20261.1
   not affected by terrain losses    668006      13837.0
   lost to NTSC IX                    54940        797.5
   lost to additional IX by ATV       34187       1056.0
   lost to all IX                     89127       1853.5

 Potential Interfering Stations Included in above Scenario   335

24N MD BALTIMORE            BLCT      19860103KG   LIC
25N NY NEW YORK             BLET      19920220KG   LIC
26N DC WASHINGTON           BMLET     20031216AAB  LIC
32N DC WASHINGTON           BLET      19801107KE   LIC
21A VA FRONT ROYAL          DTVPLN    DTVP0461     PLN
24A PA ALTOONA              BLCDT     20050603ACF  LIC
24A VA FAIRFAX              BMPEDT    20080609ACI  CP
25A PA PITTSBURGH           DTVPLN    DTVP0614     PLN
25A PA READING              BPCDT     20040518AAZ  CP
25A VA RICHMOND             DTVPLN    DTVP0622     PLN
28A MD FREDERICK            BLEDT     20050302AEG  LIC
29A MD BALTIMORE            DTVPLN    DTVP0747     PLN
39A DC WASHINGTON           DTVPLN    DTVP1082     PLN
23A WV ROMNEY               USERRECORD01           APP
 *Percent new DTV interference without proposal:      8.9  BPCT      20021203ACY
 *Percent new DTV interference with proposal:         8.9  BPCT      20021203ACY
```

```
Result key:      400
Scenario      336  Affected station       41
Before Analysis

Results for: 25N MD HAGERSTOWN           BPCT      20021203ACY  CP
                                     POPULATION   AREA (sq km)
   within Noise Limited Contour     1000087      20261.1
   not affected by terrain losses    668006      13837.0
   lost to NTSC IX                    54940        797.5
   lost to additional IX by ATV       35349       1054.1
   lost to all IX                     90289       1851.5

 Potential Interfering Stations Included in above Scenario   336

24N MD BALTIMORE            BLCT      19860103KG   LIC
25N NY NEW YORK             BLET      19920220KG   LIC
26N DC WASHINGTON           BMLET     20031216AAB  LIC
32N DC WASHINGTON           BLET      19801107KE   LIC
21A VA FRONT ROYAL          DTVPLN    DTVP0461     PLN
24A PA ALTOONA              BLCDT     20050603ACF  LIC
24A VA FAIRFAX              BMPEDT    20080609ACI  CP
25A PA PITTSBURGH           DTVPLN    DTVP0614     PLN
25A PA READING              BPCDT     20040518AAZ  CP
25A VA RICHMOND             DTVPLN    DTVP0622     PLN
28A MD FREDERICK            BLEDT     20050302AEG  LIC
29A MD BALTIMORE            DTVPLN    DTVP0747     PLN
39A MD HAGERSTOWN           BMPCDT    20080528ABT  CP

After Analysis

Results for: 25N MD HAGERSTOWN           BPCT      20021203ACY  CP
                                     POPULATION   AREA (sq km)
   within Noise Limited Contour     1000087      20261.1
   not affected by terrain losses    668006      13837.0
   lost to NTSC IX                    54940        797.5
   lost to additional IX by ATV       35368       1063.9
   lost to all IX                     90308       1861.4

 Potential Interfering Stations Included in above Scenario   336

24N MD BALTIMORE            BLCT      19860103KG   LIC
25N NY NEW YORK             BLET      19920220KG   LIC
26N DC WASHINGTON           BMLET     20031216AAB  LIC
32N DC WASHINGTON           BLET      19801107KE   LIC
21A VA FRONT ROYAL          DTVPLN    DTVP0461     PLN
24A PA ALTOONA              BLCDT     20050603ACF  LIC
24A VA FAIRFAX              BMPEDT    20080609ACI  CP
25A PA PITTSBURGH           DTVPLN    DTVP0614     PLN
25A PA READING              BPCDT     20040518AAZ  CP
25A VA RICHMOND             DTVPLN    DTVP0622     PLN
28A MD FREDERICK            BLEDT     20050302AEG  LIC
29A MD BALTIMORE            DTVPLN    DTVP0747     PLN
39A MD HAGERSTOWN           BMPCDT    20080528ABT  CP
23A WV ROMNEY               USERRECORD01           APP
 *Percent new DTV interference without proposal:      9.0  BPCT      20021203ACY
 *Percent new DTV interference with proposal:         9.0  BPCT      20021203ACY


Result key:      401
Scenario      337  Affected station       41
Before Analysis

Results for: 25N MD HAGERSTOWN           BPCT      20021203ACY  CP
                                     POPULATION   AREA (sq km)
   within Noise Limited Contour     1000087      20261.1
   not affected by terrain losses    668006      13837.0
   lost to NTSC IX                    54940        797.5
```

```
   lost to additional IX by ATV       27139        789.6
   lost to all IX                     82079       1587.0

 Potential Interfering Stations Included in above Scenario   337

24N MD BALTIMORE            BLCT      19860103KG   LIC
25N NY NEW YORK             BLET      19920220KG   LIC
26N DC WASHINGTON           BMLET     20031216AAB  LIC
32N DC WASHINGTON           BLET      19801107KE   LIC
21A VA FRONT ROYAL          DTVPLN    DTVP0461     PLN
24A PA ALTOONA              DTVPLN    DTVP0582     PLN
24A VA FAIRFAX              BMPEDT    20080609ACI  CP
25A PA PITTSBURGH           BLCDT     20041004ACS  LIC
25A PA READING              DTVPLN    DTVP0615     PLN
25A VA RICHMOND             BLCDT     20021204ABA  LIC
28A MD FREDERICK            BPEDT     20080620AHT  CP
29A MD BALTIMORE            DTVPLN    DTVP0747     PLN
39A DC WASHINGTON           DTVPLN    DTVP1082     PLN

After Analysis

Results for: 25N MD HAGERSTOWN           BPCT      20021203ACY  CP
                                  POPULATION   AREA (sq km)
   within Noise Limited Contour     1000087      20261.1
   not affected by terrain losses    668006      13837.0
   lost to NTSC IX                    54940        797.5
   lost to additional IX by ATV       27240        803.4
   lost to all IX                     82180       1600.8

 Potential Interfering Stations Included in above Scenario   337

24N MD BALTIMORE            BLCT      19860103KG   LIC
25N NY NEW YORK             BLET      19920220KG   LIC
26N DC WASHINGTON           BMLET     20031216AAB  LIC
32N DC WASHINGTON           BLET      19801107KE   LIC
21A VA FRONT ROYAL          DTVPLN    DTVP0461     PLN
24A PA ALTOONA              DTVPLN    DTVP0582     PLN
24A VA FAIRFAX              BMPEDT    20080609ACI  CP
25A PA PITTSBURGH           BLCDT     20041004ACS  LIC
25A PA READING              DTVPLN    DTVP0615     PLN
25A VA RICHMOND             BLCDT     20021204ABA  LIC
28A MD FREDERICK            BPEDT     20080620AHT  CP
29A MD BALTIMORE            DTVPLN    DTVP0747     PLN
39A DC WASHINGTON           DTVPLN    DTVP1082     PLN
23A WV ROMNEY               USERRECORD01           APP
 *Percent new DTV interference without proposal:      8.2  BPCT      20021203ACY
 *Percent new DTV interference with proposal:         8.2  BPCT      20021203ACY


Result key:      402
Scenario      338  Affected station       41
Before Analysis

Results for: 25N MD HAGERSTOWN           BPCT      20021203ACY  CP
                                  POPULATION   AREA (sq km)
   within Noise Limited Contour     1000087      20261.1
   not affected by terrain losses    668006      13837.0
   lost to NTSC IX                    54940        797.5
   lost to additional IX by ATV       28320        797.5
   lost to all IX                     83260       1594.9

 Potential Interfering Stations Included in above Scenario   338

24N MD BALTIMORE            BLCT      19860103KG   LIC
25N NY NEW YORK             BLET      19920220KG   LIC
26N DC WASHINGTON           BMLET     20031216AAB  LIC
32N DC WASHINGTON           BLET      19801107KE   LIC
21A VA FRONT ROYAL          DTVPLN    DTVP0461     PLN
24A PA ALTOONA              DTVPLN    DTVP0582     PLN
```

```
24A VA FAIRFAX              BMPEDT    20080609ACI  CP
25A PA PITTSBURGH           BLCDT     20041004ACS  LIC
25A PA READING              DTVPLN    DTVP0615     PLN
25A VA RICHMOND             BLCDT     20021204ABA  LIC
28A MD FREDERICK            BPEDT     20080620AHT  CP
29A MD BALTIMORE            DTVPLN    DTVP0747     PLN
39A MD HAGERSTOWN           BMPCDT    20080528ABT  CP

After Analysis

Results for: 25N MD HAGERSTOWN           BPCT      20021203ACY  CP
                                  POPULATION   AREA (sq km)
   within Noise Limited Contour     1000087      20261.1
   not affected by terrain losses    668006      13837.0
   lost to NTSC IX                    54940        797.5
   lost to additional IX by ATV       28421        811.3
   lost to all IX                     83361       1608.7

 Potential Interfering Stations Included in above Scenario   338

24N MD BALTIMORE            BLCT      19860103KG   LIC
25N NY NEW YORK             BLET      19920220KG   LIC
26N DC WASHINGTON           BMLET     20031216AAB  LIC
32N DC WASHINGTON           BLET      19801107KE   LIC
21A VA FRONT ROYAL          DTVPLN    DTVP0461     PLN
24A PA ALTOONA              DTVPLN    DTVP0582     PLN
24A VA FAIRFAX              BMPEDT    20080609ACI  CP
25A PA PITTSBURGH           BLCDT     20041004ACS  LIC
25A PA READING              DTVPLN    DTVP0615     PLN
25A VA RICHMOND             BLCDT     20021204ABA  LIC
28A MD FREDERICK            BPEDT     20080620AHT  CP
29A MD BALTIMORE            DTVPLN    DTVP0747     PLN
39A MD HAGERSTOWN           BMPCDT    20080528ABT  CP
23A WV ROMNEY               USERRECORD01           APP
 *Percent new DTV interference without proposal:      8.3  BPCT      20021203ACY
 *Percent new DTV interference with proposal:         8.3  BPCT      20021203ACY


Result key:      403
Scenario      339  Affected station       41
Before Analysis

Results for: 25N MD HAGERSTOWN           BPCT      20021203ACY  CP
                                  POPULATION   AREA (sq km)
   within Noise Limited Contour     1000087      20261.1
   not affected by terrain losses    668006      13837.0
   lost to NTSC IX                    54940        797.5
   lost to additional IX by ATV       27145        794.5
   lost to all IX                     82085       1591.9

 Potential Interfering Stations Included in above Scenario   339

24N MD BALTIMORE            BLCT      19860103KG   LIC
25N NY NEW YORK             BLET      19920220KG   LIC
26N DC WASHINGTON           BMLET     20031216AAB  LIC
32N DC WASHINGTON           BLET      19801107KE   LIC
21A VA FRONT ROYAL          DTVPLN    DTVP0461     PLN
24A PA ALTOONA              DTVPLN    DTVP0582     PLN
24A VA FAIRFAX              BMPEDT    20080609ACI  CP
25A PA PITTSBURGH           BLCDT     20041004ACS  LIC
25A PA READING              DTVPLN    DTVP0615     PLN
25A VA RICHMOND             BLCDT     20021204ABA  LIC
28A MD FREDERICK            DTVPLN    DTVP0713     PLN
29A MD BALTIMORE            DTVPLN    DTVP0747     PLN
39A DC WASHINGTON           DTVPLN    DTVP1082     PLN

After Analysis

Results for: 25N MD HAGERSTOWN           BPCT      20021203ACY  CP
```

```
                                 POPULATION   AREA (sq km)
   within Noise Limited Contour     1000087      20261.1
   not affected by terrain losses    668006      13837.0
   lost to NTSC IX                    54940        797.5
   lost to additional IX by ATV       27246        808.3
   lost to all IX                     82186       1605.8

 Potential Interfering Stations Included in above Scenario   339

24N MD BALTIMORE            BLCT      19860103KG   LIC
25N NY NEW YORK             BLET      19920220KG   LIC
26N DC WASHINGTON           BMLET     20031216AAB  LIC
32N DC WASHINGTON           BLET      19801107KE   LIC
21A VA FRONT ROYAL          DTVPLN    DTVP0461     PLN
24A PA ALTOONA              DTVPLN    DTVP0582     PLN
24A VA FAIRFAX              BMPEDT    20080609ACI  CP
25A PA PITTSBURGH           BLCDT     20041004ACS  LIC
25A PA READING              DTVPLN    DTVP0615     PLN
25A VA RICHMOND             BLCDT     20021204ABA  LIC
28A MD FREDERICK            DTVPLN    DTVP0713     PLN
29A MD BALTIMORE            DTVPLN    DTVP0747     PLN
39A DC WASHINGTON           DTVPLN    DTVP1082     PLN
23A WV ROMNEY               USERRECORD01           APP
 *Percent new DTV interference without proposal:      8.2  BPCT      20021203ACY
 *Percent new DTV interference with proposal:         8.2  BPCT      20021203ACY


Result key:      404
Scenario      340  Affected station       41
Before Analysis

Results for: 25N MD HAGERSTOWN           BPCT      20021203ACY  CP
                                 POPULATION   AREA (sq km)
   within Noise Limited Contour     1000087      20261.1
   not affected by terrain losses    668006      13837.0
   lost to NTSC IX                    54940        797.5
   lost to additional IX by ATV       28326        802.4
   lost to all IX                     83266       1599.8

 Potential Interfering Stations Included in above Scenario   340

24N MD BALTIMORE            BLCT      19860103KG   LIC
25N NY NEW YORK             BLET      19920220KG   LIC
26N DC WASHINGTON           BMLET     20031216AAB  LIC
32N DC WASHINGTON           BLET      19801107KE   LIC
21A VA FRONT ROYAL          DTVPLN    DTVP0461     PLN
24A PA ALTOONA              DTVPLN    DTVP0582     PLN
24A VA FAIRFAX              BMPEDT    20080609ACI  CP
25A PA PITTSBURGH           BLCDT     20041004ACS  LIC
25A PA READING              DTVPLN    DTVP0615     PLN
25A VA RICHMOND             BLCDT     20021204ABA  LIC
28A MD FREDERICK            DTVPLN    DTVP0713     PLN
29A MD BALTIMORE            DTVPLN    DTVP0747     PLN
39A MD HAGERSTOWN           BMPCDT    20080528ABT  CP

After Analysis

Results for: 25N MD HAGERSTOWN           BPCT      20021203ACY  CP
                                 POPULATION   AREA (sq km)
   within Noise Limited Contour     1000087      20261.1
   not affected by terrain losses    668006      13837.0
   lost to NTSC IX                    54940        797.5
   lost to additional IX by ATV       28427        816.2
   lost to all IX                     83367       1613.7

 Potential Interfering Stations Included in above Scenario   340

24N MD BALTIMORE            BLCT      19860103KG   LIC
25N NY NEW YORK             BLET      19920220KG   LIC
```

```
26N DC WASHINGTON           BMLET     20031216AAB  LIC
32N DC WASHINGTON           BLET      19801107KE   LIC
21A VA FRONT ROYAL          DTVPLN    DTVP0461     PLN
24A PA ALTOONA              DTVPLN    DTVP0582     PLN
24A VA FAIRFAX              BMPEDT    20080609ACI  CP
25A PA PITTSBURGH           BLCDT     20041004ACS  LIC
25A PA READING              DTVPLN    DTVP0615     PLN
25A VA RICHMOND             BLCDT     20021204ABA  LIC
28A MD FREDERICK            DTVPLN    DTVP0713     PLN
29A MD BALTIMORE            DTVPLN    DTVP0747     PLN
39A MD HAGERSTOWN           BMPCDT    20080528ABT  CP
23A WV ROMNEY               USERRECORD01           APP
 *Percent new DTV interference without proposal:      8.3  BPCT      20021203ACY
 *Percent new DTV interference with proposal:         8.3  BPCT      20021203ACY


Result key:      405
Scenario      341  Affected station       41
Before Analysis

Results for: 25N MD HAGERSTOWN           BPCT      20021203ACY  CP
                                   POPULATION   AREA (sq km)
   within Noise Limited Contour     1000087      20261.1
   not affected by terrain losses    668006      13837.0
   lost to NTSC IX                    54940        797.5
   lost to additional IX by ATV       27139        789.6
   lost to all IX                     82079       1587.0

 Potential Interfering Stations Included in above Scenario   341

24N MD BALTIMORE            BLCT      19860103KG   LIC
25N NY NEW YORK             BLET      19920220KG   LIC
26N DC WASHINGTON           BMLET     20031216AAB  LIC
32N DC WASHINGTON           BLET      19801107KE   LIC
21A VA FRONT ROYAL          DTVPLN    DTVP0461     PLN
24A PA ALTOONA              DTVPLN    DTVP0582     PLN
24A VA FAIRFAX              BMPEDT    20080609ACI  CP
25A PA PITTSBURGH           BLCDT     20041004ACS  LIC
25A PA READING              DTVPLN    DTVP0615     PLN
25A VA RICHMOND             BLCDT     20021204ABA  LIC
28A MD FREDERICK            BLEDT     20050302AEG  LIC
29A MD BALTIMORE            DTVPLN    DTVP0747     PLN
39A DC WASHINGTON           DTVPLN    DTVP1082     PLN

After Analysis

Results for: 25N MD HAGERSTOWN           BPCT      20021203ACY  CP
                                   POPULATION   AREA (sq km)
   within Noise Limited Contour     1000087      20261.1
   not affected by terrain losses    668006      13837.0
   lost to NTSC IX                    54940        797.5
   lost to additional IX by ATV       27240        803.4
   lost to all IX                     82180       1600.8

 Potential Interfering Stations Included in above Scenario   341

24N MD BALTIMORE            BLCT      19860103KG   LIC
25N NY NEW YORK             BLET      19920220KG   LIC
26N DC WASHINGTON           BMLET     20031216AAB  LIC
32N DC WASHINGTON           BLET      19801107KE   LIC
21A VA FRONT ROYAL          DTVPLN    DTVP0461     PLN
24A PA ALTOONA              DTVPLN    DTVP0582     PLN
24A VA FAIRFAX              BMPEDT    20080609ACI  CP
25A PA PITTSBURGH           BLCDT     20041004ACS  LIC
25A PA READING              DTVPLN    DTVP0615     PLN
25A VA RICHMOND             BLCDT     20021204ABA  LIC
28A MD FREDERICK            BLEDT     20050302AEG  LIC
29A MD BALTIMORE            DTVPLN    DTVP0747     PLN
39A DC WASHINGTON           DTVPLN    DTVP1082     PLN
```

```
23A WV ROMNEY               USERRECORD01           APP
 *Percent new DTV interference without proposal:      8.2  BPCT      20021203ACY
 *Percent new DTV interference with proposal:         8.2  BPCT      20021203ACY


Result key:      406
Scenario      342  Affected station       41
Before Analysis

Results for: 25N MD HAGERSTOWN           BPCT      20021203ACY  CP
                                   POPULATION   AREA (sq km)
   within Noise Limited Contour     1000087      20261.1
   not affected by terrain losses    668006      13837.0
   lost to NTSC IX                    54940        797.5
   lost to additional IX by ATV       28320        797.5
   lost to all IX                     83260       1594.9

 Potential Interfering Stations Included in above Scenario   342

24N MD BALTIMORE            BLCT      19860103KG   LIC
25N NY NEW YORK             BLET      19920220KG   LIC
26N DC WASHINGTON           BMLET     20031216AAB  LIC
32N DC WASHINGTON           BLET      19801107KE   LIC
21A VA FRONT ROYAL          DTVPLN    DTVP0461     PLN
24A PA ALTOONA              DTVPLN    DTVP0582     PLN
24A VA FAIRFAX              BMPEDT    20080609ACI  CP
25A PA PITTSBURGH           BLCDT     20041004ACS  LIC
25A PA READING              DTVPLN    DTVP0615     PLN
25A VA RICHMOND             BLCDT     20021204ABA  LIC
28A MD FREDERICK            BLEDT     20050302AEG  LIC
29A MD BALTIMORE            DTVPLN    DTVP0747     PLN
39A MD HAGERSTOWN           BMPCDT    20080528ABT  CP

After Analysis

Results for: 25N MD HAGERSTOWN           BPCT      20021203ACY  CP
                                   POPULATION   AREA (sq km)
   within Noise Limited Contour     1000087      20261.1
   not affected by terrain losses    668006      13837.0
   lost to NTSC IX                    54940        797.5
   lost to additional IX by ATV       28421        811.3
   lost to all IX                     83361       1608.7

 Potential Interfering Stations Included in above Scenario   342

24N MD BALTIMORE            BLCT      19860103KG   LIC
25N NY NEW YORK             BLET      19920220KG   LIC
26N DC WASHINGTON           BMLET     20031216AAB  LIC
32N DC WASHINGTON           BLET      19801107KE   LIC
21A VA FRONT ROYAL          DTVPLN    DTVP0461     PLN
24A PA ALTOONA              DTVPLN    DTVP0582     PLN
24A VA FAIRFAX              BMPEDT    20080609ACI  CP
25A PA PITTSBURGH           BLCDT     20041004ACS  LIC
25A PA READING              DTVPLN    DTVP0615     PLN
25A VA RICHMOND             BLCDT     20021204ABA  LIC
28A MD FREDERICK            BLEDT     20050302AEG  LIC
29A MD BALTIMORE            DTVPLN    DTVP0747     PLN
39A MD HAGERSTOWN           BMPCDT    20080528ABT  CP
23A WV ROMNEY               USERRECORD01           APP
 *Percent new DTV interference without proposal:      8.3  BPCT      20021203ACY
 *Percent new DTV interference with proposal:         8.3  BPCT      20021203ACY


Result key:      407
Scenario      343  Affected station       41
Before Analysis

Results for: 25N MD HAGERSTOWN           BPCT      20021203ACY  CP
                                   POPULATION   AREA (sq km)
```

```
   within Noise Limited Contour     1000087      20261.1
   not affected by terrain losses    668006      13837.0
   lost to NTSC IX                    54940        797.5
   lost to additional IX by ATV       32745       1018.5
   lost to all IX                     87685       1816.0

 Potential Interfering Stations Included in above Scenario   343

24N MD BALTIMORE            BLCT      19860103KG   LIC
25N NY NEW YORK             BLET      19920220KG   LIC
26N DC WASHINGTON           BMLET     20031216AAB  LIC
32N DC WASHINGTON           BLET      19801107KE   LIC
21A VA FRONT ROYAL          DTVPLN    DTVP0461     PLN
24A PA ALTOONA              DTVPLN    DTVP0582     PLN
24A VA FAIRFAX              BMPEDT    20080609ACI  CP
25A PA PITTSBURGH           BLCDT     20041004ACS  LIC
25A PA READING              DTVPLN    DTVP0615     PLN
25A VA RICHMOND             DTVPLN    DTVP0622     PLN
28A MD FREDERICK            BPEDT     20080620AHT  CP
29A MD BALTIMORE            DTVPLN    DTVP0747     PLN
39A DC WASHINGTON           DTVPLN    DTVP1082     PLN

After Analysis

Results for: 25N MD HAGERSTOWN           BPCT      20021203ACY  CP
                                   POPULATION   AREA (sq km)
   within Noise Limited Contour     1000087      20261.1
   not affected by terrain losses    668006      13837.0
   lost to NTSC IX                    54940        797.5
   lost to additional IX by ATV       32846       1031.4
   lost to all IX                     87786       1828.8

 Potential Interfering Stations Included in above Scenario   343

24N MD BALTIMORE            BLCT      19860103KG   LIC
25N NY NEW YORK             BLET      19920220KG   LIC
26N DC WASHINGTON           BMLET     20031216AAB  LIC
32N DC WASHINGTON           BLET      19801107KE   LIC
21A VA FRONT ROYAL          DTVPLN    DTVP0461     PLN
24A PA ALTOONA              DTVPLN    DTVP0582     PLN
24A VA FAIRFAX              BMPEDT    20080609ACI  CP
25A PA PITTSBURGH           BLCDT     20041004ACS  LIC
25A PA READING              DTVPLN    DTVP0615     PLN
25A VA RICHMOND             DTVPLN    DTVP0622     PLN
28A MD FREDERICK            BPEDT     20080620AHT  CP
29A MD BALTIMORE            DTVPLN    DTVP0747     PLN
39A DC WASHINGTON           DTVPLN    DTVP1082     PLN
23A WV ROMNEY               USERRECORD01           APP
 *Percent new DTV interference without proposal:      8.8  BPCT      20021203ACY
 *Percent new DTV interference with proposal:         8.8  BPCT      20021203ACY


Result key:      408
Scenario      344  Affected station       41
Before Analysis

Results for: 25N MD HAGERSTOWN           BPCT      20021203ACY  CP
                                   POPULATION   AREA (sq km)
   within Noise Limited Contour     1000087      20261.1
   not affected by terrain losses    668006      13837.0
   lost to NTSC IX                    54940        797.5
   lost to additional IX by ATV       33926       1026.4
   lost to all IX                     88866       1823.9

 Potential Interfering Stations Included in above Scenario   344

24N MD BALTIMORE            BLCT      19860103KG   LIC
25N NY NEW YORK             BLET      19920220KG   LIC
26N DC WASHINGTON           BMLET     20031216AAB  LIC
```

```
32N DC WASHINGTON           BLET      19801107KE   LIC
21A VA FRONT ROYAL          DTVPLN    DTVP0461     PLN
24A PA ALTOONA              DTVPLN    DTVP0582     PLN
24A VA FAIRFAX              BMPEDT    20080609ACI  CP
25A PA PITTSBURGH           BLCDT     20041004ACS  LIC
25A PA READING              DTVPLN    DTVP0615     PLN
25A VA RICHMOND             DTVPLN    DTVP0622     PLN
28A MD FREDERICK            BPEDT     20080620AHT  CP
29A MD BALTIMORE            DTVPLN    DTVP0747     PLN
39A MD HAGERSTOWN           BMPCDT    20080528ABT  CP

After Analysis

Results for: 25N MD HAGERSTOWN           BPCT      20021203ACY  CP
                                  POPULATION   AREA (sq km)
   within Noise Limited Contour     1000087      20261.1
   not affected by terrain losses    668006      13837.0
   lost to NTSC IX                    54940        797.5
   lost to additional IX by ATV       34027       1039.3
   lost to all IX                     88967       1836.7

 Potential Interfering Stations Included in above Scenario   344

24N MD BALTIMORE            BLCT      19860103KG   LIC
25N NY NEW YORK             BLET      19920220KG   LIC
26N DC WASHINGTON           BMLET     20031216AAB  LIC
32N DC WASHINGTON           BLET      19801107KE   LIC
21A VA FRONT ROYAL          DTVPLN    DTVP0461     PLN
24A PA ALTOONA              DTVPLN    DTVP0582     PLN
24A VA FAIRFAX              BMPEDT    20080609ACI  CP
25A PA PITTSBURGH           BLCDT     20041004ACS  LIC
25A PA READING              DTVPLN    DTVP0615     PLN
25A VA RICHMOND             DTVPLN    DTVP0622     PLN
28A MD FREDERICK            BPEDT     20080620AHT  CP
29A MD BALTIMORE            DTVPLN    DTVP0747     PLN
39A MD HAGERSTOWN           BMPCDT    20080528ABT  CP
23A WV ROMNEY               USERRECORD01           APP
 *Percent new DTV interference without proposal:      8.9  BPCT      20021203ACY
 *Percent new DTV interference with proposal:         8.9  BPCT      20021203ACY


Result key:      409
Scenario      345  Affected station       41
Before Analysis

Results for: 25N MD HAGERSTOWN           BPCT      20021203ACY  CP
                                  POPULATION   AREA (sq km)
   within Noise Limited Contour     1000087      20261.1
   not affected by terrain losses    668006      13837.0
   lost to NTSC IX                    54940        797.5
   lost to additional IX by ATV       32757       1022.5
   lost to all IX                     87697       1819.9

 Potential Interfering Stations Included in above Scenario   345

24N MD BALTIMORE            BLCT      19860103KG   LIC
25N NY NEW YORK             BLET      19920220KG   LIC
26N DC WASHINGTON           BMLET     20031216AAB  LIC
32N DC WASHINGTON           BLET      19801107KE   LIC
21A VA FRONT ROYAL          DTVPLN    DTVP0461     PLN
24A PA ALTOONA              DTVPLN    DTVP0582     PLN
24A VA FAIRFAX              BMPEDT    20080609ACI  CP
25A PA PITTSBURGH           BLCDT     20041004ACS  LIC
25A PA READING              DTVPLN    DTVP0615     PLN
25A VA RICHMOND             DTVPLN    DTVP0622     PLN
28A MD FREDERICK            DTVPLN    DTVP0713     PLN
29A MD BALTIMORE            DTVPLN    DTVP0747     PLN
39A DC WASHINGTON           DTVPLN    DTVP1082     PLN
```

After Analysis

Results for: 25N MD HAGERSTOWN BPCT 20021203ACY CP

	POPULATION	AREA (sq km)
within Noise Limited Contour	1000087	20261.1
not affected by terrain losses	668006	13837.0
lost to NTSC IX	54940	797.5
lost to additional IX by ATV	32858	1035.3
lost to all IX	87798	1832.8

Potential Interfering Stations Included in above Scenario 345

24N MD BALTIMORE	BLCT	19860103KG	LIC
25N NY NEW YORK	BLET	19920220KG	LIC
26N DC WASHINGTON	BMLET	20031216AAB	LIC
32N DC WASHINGTON	BLET	19801107KE	LIC
21A VA FRONT ROYAL	DTVPLN	DTVP0461	PLN
24A PA ALTOONA	DTVPLN	DTVP0582	PLN
24A VA FAIRFAX	BMPEDT	20080609ACI	CP
25A PA PITTSBURGH	BLCDT	20041004ACS	LIC
25A PA READING	DTVPLN	DTVP0615	PLN
25A VA RICHMOND	DTVPLN	DTVP0622	PLN
28A MD FREDERICK	DTVPLN	DTVP0713	PLN
29A MD BALTIMORE	DTVPLN	DTVP0747	PLN
39A DC WASHINGTON	DTVPLN	DTVP1082	PLN
23A WV ROMNEY	USERRECORD01		APP

*Percent new DTV interference without proposal: 8.8 BPCT 20021203ACY
*Percent new DTV interference with proposal: 8.8 BPCT 20021203ACY

Result key: 410
Scenario 346 Affected station 41
Before Analysis

Results for: 25N MD HAGERSTOWN BPCT 20021203ACY CP

	POPULATION	AREA (sq km)
within Noise Limited Contour	1000087	20261.1
not affected by terrain losses	668006	13837.0
lost to NTSC IX	54940	797.5
lost to additional IX by ATV	33938	1030.4
lost to all IX	88878	1827.8

Potential Interfering Stations Included in above Scenario 346

24N MD BALTIMORE	BLCT	19860103KG	LIC
25N NY NEW YORK	BLET	19920220KG	LIC
26N DC WASHINGTON	BMLET	20031216AAB	LIC
32N DC WASHINGTON	BLET	19801107KE	LIC
21A VA FRONT ROYAL	DTVPLN	DTVP0461	PLN
24A PA ALTOONA	DTVPLN	DTVP0582	PLN
24A VA FAIRFAX	BMPEDT	20080609ACI	CP
25A PA PITTSBURGH	BLCDT	20041004ACS	LIC
25A PA READING	DTVPLN	DTVP0615	PLN
25A VA RICHMOND	DTVPLN	DTVP0622	PLN
28A MD FREDERICK	DTVPLN	DTVP0713	PLN
29A MD BALTIMORE	DTVPLN	DTVP0747	PLN
39A MD HAGERSTOWN	BMPCDT	20080528ABT	CP

After Analysis

Results for: 25N MD HAGERSTOWN BPCT 20021203ACY CP

	POPULATION	AREA (sq km)
within Noise Limited Contour	1000087	20261.1
not affected by terrain losses	668006	13837.0
lost to NTSC IX	54940	797.5
lost to additional IX by ATV	34039	1043.2
lost to all IX	88979	1840.7

Potential Interfering Stations Included in above Scenario 346

```
24N MD BALTIMORE            BLCT      19860103KG   LIC
25N NY NEW YORK             BLET      19920220KG   LIC
26N DC WASHINGTON           BMLET     20031216AAB  LIC
32N DC WASHINGTON           BLET      19801107KE   LIC
21A VA FRONT ROYAL          DTVPLN    DTVP0461     PLN
24A PA ALTOONA              DTVPLN    DTVP0582     PLN
24A VA FAIRFAX              BMPEDT    20080609ACI  CP
25A PA PITTSBURGH           BLCDT     20041004ACS  LIC
25A PA READING              DTVPLN    DTVP0615     PLN
25A VA RICHMOND             DTVPLN    DTVP0622     PLN
28A MD FREDERICK            DTVPLN    DTVP0713     PLN
29A MD BALTIMORE            DTVPLN    DTVP0747     PLN
39A MD HAGERSTOWN           BMPCDT    20080528ABT  CP
23A WV ROMNEY               USERRECORD01           APP
 *Percent new DTV interference without proposal:      8.9  BPCT      20021203ACY
 *Percent new DTV interference with proposal:         8.9  BPCT      20021203ACY


Result key:      411
Scenario      347  Affected station       41
Before Analysis

Results for: 25N MD HAGERSTOWN           BPCT      20021203ACY  CP
                                   POPULATION   AREA (sq km)
   within Noise Limited Contour     1000087      20261.1
   not affected by terrain losses    668006      13837.0
   lost to NTSC IX                    54940        797.5
   lost to additional IX by ATV       32745       1018.5
   lost to all IX                     87685       1816.0

 Potential Interfering Stations Included in above Scenario   347

24N MD BALTIMORE            BLCT      19860103KG   LIC
25N NY NEW YORK             BLET      19920220KG   LIC
26N DC WASHINGTON           BMLET     20031216AAB  LIC
32N DC WASHINGTON           BLET      19801107KE   LIC
21A VA FRONT ROYAL          DTVPLN    DTVP0461     PLN
24A PA ALTOONA              DTVPLN    DTVP0582     PLN
24A VA FAIRFAX              BMPEDT    20080609ACI  CP
25A PA PITTSBURGH           BLCDT     20041004ACS  LIC
25A PA READING              DTVPLN    DTVP0615     PLN
25A VA RICHMOND             DTVPLN    DTVP0622     PLN
28A MD FREDERICK            BLEDT     20050302AEG  LIC
29A MD BALTIMORE            DTVPLN    DTVP0747     PLN
39A DC WASHINGTON           DTVPLN    DTVP1082     PLN

After Analysis

Results for: 25N MD HAGERSTOWN           BPCT      20021203ACY  CP
                                   POPULATION   AREA (sq km)
   within Noise Limited Contour     1000087      20261.1
   not affected by terrain losses    668006      13837.0
   lost to NTSC IX                    54940        797.5
   lost to additional IX by ATV       32846       1031.4
   lost to all IX                     87786       1828.8

 Potential Interfering Stations Included in above Scenario   347

24N MD BALTIMORE            BLCT      19860103KG   LIC
25N NY NEW YORK             BLET      19920220KG   LIC
26N DC WASHINGTON           BMLET     20031216AAB  LIC
32N DC WASHINGTON           BLET      19801107KE   LIC
21A VA FRONT ROYAL          DTVPLN    DTVP0461     PLN
24A PA ALTOONA              DTVPLN    DTVP0582     PLN
24A VA FAIRFAX              BMPEDT    20080609ACI  CP
25A PA PITTSBURGH           BLCDT     20041004ACS  LIC
25A PA READING              DTVPLN    DTVP0615     PLN
25A VA RICHMOND             DTVPLN    DTVP0622     PLN
```

```
28A MD FREDERICK            BLEDT     20050302AEG  LIC
29A MD BALTIMORE            DTVPLN    DTVP0747     PLN
39A DC WASHINGTON           DTVPLN    DTVP1082     PLN
23A WV ROMNEY               USERRECORD01           APP
 *Percent new DTV interference without proposal:      8.8  BPCT      20021203ACY
 *Percent new DTV interference with proposal:         8.8  BPCT      20021203ACY


Result key:      412
Scenario      348  Affected station       41
Before Analysis

Results for: 25N MD HAGERSTOWN           BPCT      20021203ACY  CP
                                   POPULATION   AREA (sq km)
   within Noise Limited Contour     1000087      20261.1
   not affected by terrain losses    668006      13837.0
   lost to NTSC IX                    54940        797.5
   lost to additional IX by ATV       33926       1026.4
   lost to all IX                     88866       1823.9

 Potential Interfering Stations Included in above Scenario   348

24N MD BALTIMORE            BLCT      19860103KG   LIC
25N NY NEW YORK             BLET      19920220KG   LIC
26N DC WASHINGTON           BMLET     20031216AAB  LIC
32N DC WASHINGTON           BLET      19801107KE   LIC
21A VA FRONT ROYAL          DTVPLN    DTVP0461     PLN
24A PA ALTOONA              DTVPLN    DTVP0582     PLN
24A VA FAIRFAX              BMPEDT    20080609ACI  CP
25A PA PITTSBURGH           BLCDT     20041004ACS  LIC
25A PA READING              DTVPLN    DTVP0615     PLN
25A VA RICHMOND             DTVPLN    DTVP0622     PLN
28A MD FREDERICK            BLEDT     20050302AEG  LIC
29A MD BALTIMORE            DTVPLN    DTVP0747     PLN
39A MD HAGERSTOWN           BMPCDT    20080528ABT  CP

After Analysis

Results for: 25N MD HAGERSTOWN           BPCT      20021203ACY  CP
                                   POPULATION   AREA (sq km)
   within Noise Limited Contour     1000087      20261.1
   not affected by terrain losses    668006      13837.0
   lost to NTSC IX                    54940        797.5
   lost to additional IX by ATV       34027       1039.3
   lost to all IX                     88967       1836.7

 Potential Interfering Stations Included in above Scenario   348

24N MD BALTIMORE            BLCT      19860103KG   LIC
25N NY NEW YORK             BLET      19920220KG   LIC
26N DC WASHINGTON           BMLET     20031216AAB  LIC
32N DC WASHINGTON           BLET      19801107KE   LIC
21A VA FRONT ROYAL          DTVPLN    DTVP0461     PLN
24A PA ALTOONA              DTVPLN    DTVP0582     PLN
24A VA FAIRFAX              BMPEDT    20080609ACI  CP
25A PA PITTSBURGH           BLCDT     20041004ACS  LIC
25A PA READING              DTVPLN    DTVP0615     PLN
25A VA RICHMOND             DTVPLN    DTVP0622     PLN
28A MD FREDERICK            BLEDT     20050302AEG  LIC
29A MD BALTIMORE            DTVPLN    DTVP0747     PLN
39A MD HAGERSTOWN           BMPCDT    20080528ABT  CP
23A WV ROMNEY               USERRECORD01           APP
 *Percent new DTV interference without proposal:      8.9  BPCT      20021203ACY
 *Percent new DTV interference with proposal:         8.9  BPCT      20021203ACY


Result key:      413
Scenario      349  Affected station       41
Before Analysis
```

```
Results for: 25N MD HAGERSTOWN           BPCT      20021203ACY  CP
                                   POPULATION   AREA (sq km)
   within Noise Limited Contour     1000087      20261.1
   not affected by terrain losses    668006      13837.0
   lost to NTSC IX                    54940        797.5
   lost to additional IX by ATV       28852        830.0
   lost to all IX                     83792       1627.5

 Potential Interfering Stations Included in above Scenario   349

24N MD BALTIMORE            BLCT      19860103KG   LIC
25N NY NEW YORK             BLET      19920220KG   LIC
26N DC WASHINGTON           BMLET     20031216AAB  LIC
32N DC WASHINGTON           BLET      19801107KE   LIC
21A VA FRONT ROYAL          DTVPLN    DTVP0461     PLN
24A PA ALTOONA              DTVPLN    DTVP0582     PLN
24A VA FAIRFAX              BMPEDT    20080609ACI  CP
25A PA PITTSBURGH           BLCDT     20041004ACS  LIC
25A PA READING              BPCDT     20040518AAZ  CP
25A VA RICHMOND             BLCDT     20021204ABA  LIC
28A MD FREDERICK            BPEDT     20080620AHT  CP
29A MD BALTIMORE            DTVPLN    DTVP0747     PLN
39A DC WASHINGTON           DTVPLN    DTVP1082     PLN

After Analysis

Results for: 25N MD HAGERSTOWN           BPCT      20021203ACY  CP
                                   POPULATION   AREA (sq km)
   within Noise Limited Contour     1000087      20261.1
   not affected by terrain losses    668006      13837.0
   lost to NTSC IX                    54940        797.5
   lost to additional IX by ATV       28871        838.9
   lost to all IX                     83811       1636.4

 Potential Interfering Stations Included in above Scenario   349

24N MD BALTIMORE            BLCT      19860103KG   LIC
25N NY NEW YORK             BLET      19920220KG   LIC
26N DC WASHINGTON           BMLET     20031216AAB  LIC
32N DC WASHINGTON           BLET      19801107KE   LIC
21A VA FRONT ROYAL          DTVPLN    DTVP0461     PLN
24A PA ALTOONA              DTVPLN    DTVP0582     PLN
24A VA FAIRFAX              BMPEDT    20080609ACI  CP
25A PA PITTSBURGH           BLCDT     20041004ACS  LIC
25A PA READING              BPCDT     20040518AAZ  CP
25A VA RICHMOND             BLCDT     20021204ABA  LIC
28A MD FREDERICK            BPEDT     20080620AHT  CP
29A MD BALTIMORE            DTVPLN    DTVP0747     PLN
39A DC WASHINGTON           DTVPLN    DTVP1082     PLN
23A WV ROMNEY               USERRECORD01           APP
 *Percent new DTV interference without proposal:      8.4  BPCT      20021203ACY
 *Percent new DTV interference with proposal:         8.4  BPCT      20021203ACY


Result key:      414
Scenario      350  Affected station       41
Before Analysis

Results for: 25N MD HAGERSTOWN           BPCT      20021203ACY  CP
                                   POPULATION   AREA (sq km)
   within Noise Limited Contour     1000087      20261.1
   not affected by terrain losses    668006      13837.0
   lost to NTSC IX                    54940        797.5
   lost to additional IX by ATV       30033        837.9
   lost to all IX                     84973       1635.4

 Potential Interfering Stations Included in above Scenario   350
```

```
24N MD BALTIMORE            BLCT      19860103KG   LIC
25N NY NEW YORK             BLET      19920220KG   LIC
26N DC WASHINGTON           BMLET     20031216AAB  LIC
32N DC WASHINGTON           BLET      19801107KE   LIC
21A VA FRONT ROYAL          DTVPLN    DTVP0461     PLN
24A PA ALTOONA              DTVPLN    DTVP0582     PLN
24A VA FAIRFAX              BMPEDT    20080609ACI  CP
25A PA PITTSBURGH           BLCDT     20041004ACS  LIC
25A PA READING              BPCDT     20040518AAZ  CP
25A VA RICHMOND             BLCDT     20021204ABA  LIC
28A MD FREDERICK            BPEDT     20080620AHT  CP
29A MD BALTIMORE            DTVPLN    DTVP0747     PLN
39A MD HAGERSTOWN           BMPCDT    20080528ABT  CP

After Analysis

Results for: 25N MD HAGERSTOWN           BPCT      20021203ACY  CP
                                  POPULATION   AREA (sq km)
   within Noise Limited Contour     1000087      20261.1
   not affected by terrain losses    668006      13837.0
   lost to NTSC IX                    54940        797.5
   lost to additional IX by ATV       30052        846.8
   lost to all IX                     84992       1644.3

 Potential Interfering Stations Included in above Scenario   350

24N MD BALTIMORE            BLCT      19860103KG   LIC
25N NY NEW YORK             BLET      19920220KG   LIC
26N DC WASHINGTON           BMLET     20031216AAB  LIC
32N DC WASHINGTON           BLET      19801107KE   LIC
21A VA FRONT ROYAL          DTVPLN    DTVP0461     PLN
24A PA ALTOONA              DTVPLN    DTVP0582     PLN
24A VA FAIRFAX              BMPEDT    20080609ACI  CP
25A PA PITTSBURGH           BLCDT     20041004ACS  LIC
25A PA READING              BPCDT     20040518AAZ  CP
25A VA RICHMOND             BLCDT     20021204ABA  LIC
28A MD FREDERICK            BPEDT     20080620AHT  CP
29A MD BALTIMORE            DTVPLN    DTVP0747     PLN
39A MD HAGERSTOWN           BMPCDT    20080528ABT  CP
23A WV ROMNEY               USERRECORD01           APP
 *Percent new DTV interference without proposal:      8.5  BPCT      20021203ACY
 *Percent new DTV interference with proposal:         8.5  BPCT      20021203ACY


Result key:      415
Scenario      351  Affected station       41
Before Analysis

Results for: 25N MD HAGERSTOWN           BPCT      20021203ACY  CP
                                  POPULATION   AREA (sq km)
   within Noise Limited Contour     1000087      20261.1
   not affected by terrain losses    668006      13837.0
   lost to NTSC IX                    54940        797.5
   lost to additional IX by ATV       28858        835.0
   lost to all IX                     83798       1632.4

 Potential Interfering Stations Included in above Scenario   351

24N MD BALTIMORE            BLCT      19860103KG   LIC
25N NY NEW YORK             BLET      19920220KG   LIC
26N DC WASHINGTON           BMLET     20031216AAB  LIC
32N DC WASHINGTON           BLET      19801107KE   LIC
21A VA FRONT ROYAL          DTVPLN    DTVP0461     PLN
24A PA ALTOONA              DTVPLN    DTVP0582     PLN
24A VA FAIRFAX              BMPEDT    20080609ACI  CP
25A PA PITTSBURGH           BLCDT     20041004ACS  LIC
25A PA READING              BPCDT     20040518AAZ  CP
25A VA RICHMOND             BLCDT     20021204ABA  LIC
28A MD FREDERICK            DTVPLN    DTVP0713     PLN
```

```
29A MD BALTIMORE            DTVPLN    DTVP0747     PLN
39A DC WASHINGTON           DTVPLN    DTVP1082     PLN

After Analysis

Results for: 25N MD HAGERSTOWN           BPCT      20021203ACY  CP
                                   POPULATION   AREA (sq km)
   within Noise Limited Contour     1000087      20261.1
   not affected by terrain losses    668006      13837.0
   lost to NTSC IX                    54940        797.5
   lost to additional IX by ATV       28877        843.8
   lost to all IX                     83817       1641.3

 Potential Interfering Stations Included in above Scenario   351

24N MD BALTIMORE            BLCT      19860103KG   LIC
25N NY NEW YORK             BLET      19920220KG   LIC
26N DC WASHINGTON           BMLET     20031216AAB  LIC
32N DC WASHINGTON           BLET      19801107KE   LIC
21A VA FRONT ROYAL          DTVPLN    DTVP0461     PLN
24A PA ALTOONA              DTVPLN    DTVP0582     PLN
24A VA FAIRFAX              BMPEDT    20080609ACI  CP
25A PA PITTSBURGH           BLCDT     20041004ACS  LIC
25A PA READING              BPCDT     20040518AAZ  CP
25A VA RICHMOND             BLCDT     20021204ABA  LIC
28A MD FREDERICK            DTVPLN    DTVP0713     PLN
29A MD BALTIMORE            DTVPLN    DTVP0747     PLN
39A DC WASHINGTON           DTVPLN    DTVP1082     PLN
23A WV ROMNEY               USERRECORD01           APP
 *Percent new DTV interference without proposal:      8.4  BPCT      20021203ACY
 *Percent new DTV interference with proposal:         8.4  BPCT      20021203ACY


Result key:      416
Scenario      352  Affected station       41
Before Analysis

Results for: 25N MD HAGERSTOWN           BPCT      20021203ACY  CP
                                   POPULATION   AREA (sq km)
   within Noise Limited Contour     1000087      20261.1
   not affected by terrain losses    668006      13837.0
   lost to NTSC IX                    54940        797.5
   lost to additional IX by ATV       30039        842.9
   lost to all IX                     84979       1640.3

 Potential Interfering Stations Included in above Scenario   352

24N MD BALTIMORE            BLCT      19860103KG   LIC
25N NY NEW YORK             BLET      19920220KG   LIC
26N DC WASHINGTON           BMLET     20031216AAB  LIC
32N DC WASHINGTON           BLET      19801107KE   LIC
21A VA FRONT ROYAL          DTVPLN    DTVP0461     PLN
24A PA ALTOONA              DTVPLN    DTVP0582     PLN
24A VA FAIRFAX              BMPEDT    20080609ACI  CP
25A PA PITTSBURGH           BLCDT     20041004ACS  LIC
25A PA READING              BPCDT     20040518AAZ  CP
25A VA RICHMOND             BLCDT     20021204ABA  LIC
28A MD FREDERICK            DTVPLN    DTVP0713     PLN
29A MD BALTIMORE            DTVPLN    DTVP0747     PLN
39A MD HAGERSTOWN           BMPCDT    20080528ABT  CP

After Analysis

Results for: 25N MD HAGERSTOWN           BPCT      20021203ACY  CP
                                   POPULATION   AREA (sq km)
   within Noise Limited Contour     1000087      20261.1
   not affected by terrain losses    668006      13837.0
   lost to NTSC IX                    54940        797.5
   lost to additional IX by ATV       30058        851.7
```

```
   lost to all IX                     84998       1649.2

 Potential Interfering Stations Included in above Scenario   352

24N MD BALTIMORE            BLCT      19860103KG   LIC
25N NY NEW YORK             BLET      19920220KG   LIC
26N DC WASHINGTON           BMLET     20031216AAB  LIC
32N DC WASHINGTON           BLET      19801107KE   LIC
21A VA FRONT ROYAL          DTVPLN    DTVP0461     PLN
24A PA ALTOONA              DTVPLN    DTVP0582     PLN
24A VA FAIRFAX              BMPEDT    20080609ACI  CP
25A PA PITTSBURGH           BLCDT     20041004ACS  LIC
25A PA READING              BPCDT     20040518AAZ  CP
25A VA RICHMOND             BLCDT     20021204ABA  LIC
28A MD FREDERICK            DTVPLN    DTVP0713     PLN
29A MD BALTIMORE            DTVPLN    DTVP0747     PLN
39A MD HAGERSTOWN           BMPCDT    20080528ABT  CP
23A WV ROMNEY               USERRECORD01           APP
 *Percent new DTV interference without proposal:      8.5  BPCT      20021203ACY
 *Percent new DTV interference with proposal:         8.5  BPCT      20021203ACY


Result key:      417
Scenario      353  Affected station       41
Before Analysis

Results for: 25N MD HAGERSTOWN           BPCT      20021203ACY  CP
                                   POPULATION   AREA (sq km)
   within Noise Limited Contour     1000087      20261.1
   not affected by terrain losses    668006      13837.0
   lost to NTSC IX                    54940        797.5
   lost to additional IX by ATV       28852        830.0
   lost to all IX                     83792       1627.5

 Potential Interfering Stations Included in above Scenario   353

24N MD BALTIMORE            BLCT      19860103KG   LIC
25N NY NEW YORK             BLET      19920220KG   LIC
26N DC WASHINGTON           BMLET     20031216AAB  LIC
32N DC WASHINGTON           BLET      19801107KE   LIC
21A VA FRONT ROYAL          DTVPLN    DTVP0461     PLN
24A PA ALTOONA              DTVPLN    DTVP0582     PLN
24A VA FAIRFAX              BMPEDT    20080609ACI  CP
25A PA PITTSBURGH           BLCDT     20041004ACS  LIC
25A PA READING              BPCDT     20040518AAZ  CP
25A VA RICHMOND             BLCDT     20021204ABA  LIC
28A MD FREDERICK            BLEDT     20050302AEG  LIC
29A MD BALTIMORE            DTVPLN    DTVP0747     PLN
39A DC WASHINGTON           DTVPLN    DTVP1082     PLN

After Analysis

Results for: 25N MD HAGERSTOWN           BPCT      20021203ACY  CP
                                   POPULATION   AREA (sq km)
   within Noise Limited Contour     1000087      20261.1
   not affected by terrain losses    668006      13837.0
   lost to NTSC IX                    54940        797.5
   lost to additional IX by ATV       28871        838.9
   lost to all IX                     83811       1636.4

 Potential Interfering Stations Included in above Scenario   353

24N MD BALTIMORE            BLCT      19860103KG   LIC
25N NY NEW YORK             BLET      19920220KG   LIC
26N DC WASHINGTON           BMLET     20031216AAB  LIC
32N DC WASHINGTON           BLET      19801107KE   LIC
21A VA FRONT ROYAL          DTVPLN    DTVP0461     PLN
24A PA ALTOONA              DTVPLN    DTVP0582     PLN
24A VA FAIRFAX              BMPEDT    20080609ACI  CP
```

```
25A PA PITTSBURGH           BLCDT     20041004ACS  LIC
25A PA READING              BPCDT     20040518AAZ  CP
25A VA RICHMOND             BLCDT     20021204ABA  LIC
28A MD FREDERICK            BLEDT     20050302AEG  LIC
29A MD BALTIMORE            DTVPLN    DTVP0747     PLN
39A DC WASHINGTON           DTVPLN    DTVP1082     PLN
23A WV ROMNEY               USERRECORD01           APP
 *Percent new DTV interference without proposal:      8.4  BPCT      20021203ACY
 *Percent new DTV interference with proposal:         8.4  BPCT      20021203ACY


Result key:      418
Scenario      354  Affected station       41
Before Analysis

Results for: 25N MD HAGERSTOWN           BPCT      20021203ACY  CP
                                   POPULATION   AREA (sq km)
   within Noise Limited Contour     1000087      20261.1
   not affected by terrain losses    668006      13837.0
   lost to NTSC IX                    54940        797.5
   lost to additional IX by ATV       30033        837.9
   lost to all IX                     84973       1635.4

 Potential Interfering Stations Included in above Scenario   354

24N MD BALTIMORE            BLCT      19860103KG   LIC
25N NY NEW YORK             BLET      19920220KG   LIC
26N DC WASHINGTON           BMLET     20031216AAB  LIC
32N DC WASHINGTON           BLET      19801107KE   LIC
21A VA FRONT ROYAL          DTVPLN    DTVP0461     PLN
24A PA ALTOONA              DTVPLN    DTVP0582     PLN
24A VA FAIRFAX              BMPEDT    20080609ACI  CP
25A PA PITTSBURGH           BLCDT     20041004ACS  LIC
25A PA READING              BPCDT     20040518AAZ  CP
25A VA RICHMOND             BLCDT     20021204ABA  LIC
28A MD FREDERICK            BLEDT     20050302AEG  LIC
29A MD BALTIMORE            DTVPLN    DTVP0747     PLN
39A MD HAGERSTOWN           BMPCDT    20080528ABT  CP

After Analysis

Results for: 25N MD HAGERSTOWN           BPCT      20021203ACY  CP
                                   POPULATION   AREA (sq km)
   within Noise Limited Contour     1000087      20261.1
   not affected by terrain losses    668006      13837.0
   lost to NTSC IX                    54940        797.5
   lost to additional IX by ATV       30052        846.8
   lost to all IX                     84992       1644.3

 Potential Interfering Stations Included in above Scenario   354

24N MD BALTIMORE            BLCT      19860103KG   LIC
25N NY NEW YORK             BLET      19920220KG   LIC
26N DC WASHINGTON           BMLET     20031216AAB  LIC
32N DC WASHINGTON           BLET      19801107KE   LIC
21A VA FRONT ROYAL          DTVPLN    DTVP0461     PLN
24A PA ALTOONA              DTVPLN    DTVP0582     PLN
24A VA FAIRFAX              BMPEDT    20080609ACI  CP
25A PA PITTSBURGH           BLCDT     20041004ACS  LIC
25A PA READING              BPCDT     20040518AAZ  CP
25A VA RICHMOND             BLCDT     20021204ABA  LIC
28A MD FREDERICK            BLEDT     20050302AEG  LIC
29A MD BALTIMORE            DTVPLN    DTVP0747     PLN
39A MD HAGERSTOWN           BMPCDT    20080528ABT  CP
23A WV ROMNEY               USERRECORD01           APP
 *Percent new DTV interference without proposal:      8.5  BPCT      20021203ACY
 *Percent new DTV interference with proposal:         8.5  BPCT      20021203ACY
```

```
Result key:      419
Scenario      355  Affected station       41
Before Analysis

Results for: 25N MD HAGERSTOWN           BPCT      20021203ACY  CP
                                     POPULATION   AREA (sq km)
   within Noise Limited Contour     1000087      20261.1
   not affected by terrain losses    668006      13837.0
   lost to NTSC IX                    54940        797.5
   lost to additional IX by ATV       34346       1057.0
   lost to all IX                     89286       1854.5

 Potential Interfering Stations Included in above Scenario   355

24N MD BALTIMORE            BLCT      19860103KG   LIC
25N NY NEW YORK             BLET      19920220KG   LIC
26N DC WASHINGTON           BMLET     20031216AAB  LIC
32N DC WASHINGTON           BLET      19801107KE   LIC
21A VA FRONT ROYAL          DTVPLN    DTVP0461     PLN
24A PA ALTOONA              DTVPLN    DTVP0582     PLN
24A VA FAIRFAX              BMPEDT    20080609ACI  CP
25A PA PITTSBURGH           BLCDT     20041004ACS  LIC
25A PA READING              BPCDT     20040518AAZ  CP
25A VA RICHMOND             DTVPLN    DTVP0622     PLN
28A MD FREDERICK            BPEDT     20080620AHT  CP
29A MD BALTIMORE            DTVPLN    DTVP0747     PLN
39A DC WASHINGTON           DTVPLN    DTVP1082     PLN

After Analysis

Results for: 25N MD HAGERSTOWN           BPCT      20021203ACY  CP
                                     POPULATION   AREA (sq km)
   within Noise Limited Contour     1000087      20261.1
   not affected by terrain losses    668006      13837.0
   lost to NTSC IX                    54940        797.5
   lost to additional IX by ATV       34365       1065.9
   lost to all IX                     89305       1863.4

 Potential Interfering Stations Included in above Scenario   355

24N MD BALTIMORE            BLCT      19860103KG   LIC
25N NY NEW YORK             BLET      19920220KG   LIC
26N DC WASHINGTON           BMLET     20031216AAB  LIC
32N DC WASHINGTON           BLET      19801107KE   LIC
21A VA FRONT ROYAL          DTVPLN    DTVP0461     PLN
24A PA ALTOONA              DTVPLN    DTVP0582     PLN
24A VA FAIRFAX              BMPEDT    20080609ACI  CP
25A PA PITTSBURGH           BLCDT     20041004ACS  LIC
25A PA READING              BPCDT     20040518AAZ  CP
25A VA RICHMOND             DTVPLN    DTVP0622     PLN
28A MD FREDERICK            BPEDT     20080620AHT  CP
29A MD BALTIMORE            DTVPLN    DTVP0747     PLN
39A DC WASHINGTON           DTVPLN    DTVP1082     PLN
23A WV ROMNEY               USERRECORD01           APP
 *Percent new DTV interference without proposal:      8.9  BPCT      20021203ACY
 *Percent new DTV interference with proposal:         8.9  BPCT      20021203ACY


Result key:      420
Scenario      356  Affected station       41
Before Analysis

Results for: 25N MD HAGERSTOWN           BPCT      20021203ACY  CP
                                     POPULATION   AREA (sq km)
   within Noise Limited Contour     1000087      20261.1
   not affected by terrain losses    668006      13837.0
   lost to NTSC IX                    54940        797.5
   lost to additional IX by ATV       35527       1064.9
   lost to all IX                     90467       1862.4
```

```
 Potential Interfering Stations Included in above Scenario   356

24N MD BALTIMORE            BLCT      19860103KG   LIC
25N NY NEW YORK             BLET      19920220KG   LIC
26N DC WASHINGTON           BMLET     20031216AAB  LIC
32N DC WASHINGTON           BLET      19801107KE   LIC
21A VA FRONT ROYAL          DTVPLN    DTVP0461     PLN
24A PA ALTOONA              DTVPLN    DTVP0582     PLN
24A VA FAIRFAX              BMPEDT    20080609ACI  CP
25A PA PITTSBURGH           BLCDT     20041004ACS  LIC
25A PA READING              BPCDT     20040518AAZ  CP
25A VA RICHMOND             DTVPLN    DTVP0622     PLN
28A MD FREDERICK            BPEDT     20080620AHT  CP
29A MD BALTIMORE            DTVPLN    DTVP0747     PLN
39A MD HAGERSTOWN           BMPCDT    20080528ABT  CP

After Analysis

Results for: 25N MD HAGERSTOWN           BPCT      20021203ACY  CP
                                   POPULATION   AREA (sq km)
   within Noise Limited Contour     1000087      20261.1
   not affected by terrain losses    668006      13837.0
   lost to NTSC IX                    54940        797.5
   lost to additional IX by ATV       35546       1073.8
   lost to all IX                     90486       1871.3

 Potential Interfering Stations Included in above Scenario   356

24N MD BALTIMORE            BLCT      19860103KG   LIC
25N NY NEW YORK             BLET      19920220KG   LIC
26N DC WASHINGTON           BMLET     20031216AAB  LIC
32N DC WASHINGTON           BLET      19801107KE   LIC
21A VA FRONT ROYAL          DTVPLN    DTVP0461     PLN
24A PA ALTOONA              DTVPLN    DTVP0582     PLN
24A VA FAIRFAX              BMPEDT    20080609ACI  CP
25A PA PITTSBURGH           BLCDT     20041004ACS  LIC
25A PA READING              BPCDT     20040518AAZ  CP
25A VA RICHMOND             DTVPLN    DTVP0622     PLN
28A MD FREDERICK            BPEDT     20080620AHT  CP
29A MD BALTIMORE            DTVPLN    DTVP0747     PLN
39A MD HAGERSTOWN           BMPCDT    20080528ABT  CP
23A WV ROMNEY               USERRECORD01           APP
 *Percent new DTV interference without proposal:      9.0  BPCT      20021203ACY
 *Percent new DTV interference with proposal:         9.0  BPCT      20021203ACY


Result key:      421
Scenario      357  Affected station       41
Before Analysis

Results for: 25N MD HAGERSTOWN           BPCT      20021203ACY  CP
                                   POPULATION   AREA (sq km)
   within Noise Limited Contour     1000087      20261.1
   not affected by terrain losses    668006      13837.0
   lost to NTSC IX                    54940        797.5
   lost to additional IX by ATV       34358       1061.0
   lost to all IX                     89298       1858.4

 Potential Interfering Stations Included in above Scenario   357

24N MD BALTIMORE            BLCT      19860103KG   LIC
25N NY NEW YORK             BLET      19920220KG   LIC
26N DC WASHINGTON           BMLET     20031216AAB  LIC
32N DC WASHINGTON           BLET      19801107KE   LIC
21A VA FRONT ROYAL          DTVPLN    DTVP0461     PLN
24A PA ALTOONA              DTVPLN    DTVP0582     PLN
24A VA FAIRFAX              BMPEDT    20080609ACI  CP
25A PA PITTSBURGH           BLCDT     20041004ACS  LIC
```

```
25A PA READING              BPCDT     20040518AAZ  CP
25A VA RICHMOND             DTVPLN    DTVP0622     PLN
28A MD FREDERICK            DTVPLN    DTVP0713     PLN
29A MD BALTIMORE            DTVPLN    DTVP0747     PLN
39A DC WASHINGTON           DTVPLN    DTVP1082     PLN

After Analysis

Results for: 25N MD HAGERSTOWN           BPCT      20021203ACY  CP
                                   POPULATION   AREA (sq km)
   within Noise Limited Contour     1000087      20261.1
   not affected by terrain losses    668006      13837.0
   lost to NTSC IX                    54940        797.5
   lost to additional IX by ATV       34377       1069.9
   lost to all IX                     89317       1867.3

 Potential Interfering Stations Included in above Scenario   357

24N MD BALTIMORE            BLCT      19860103KG   LIC
25N NY NEW YORK             BLET      19920220KG   LIC
26N DC WASHINGTON           BMLET     20031216AAB  LIC
32N DC WASHINGTON           BLET      19801107KE   LIC
21A VA FRONT ROYAL          DTVPLN    DTVP0461     PLN
24A PA ALTOONA              DTVPLN    DTVP0582     PLN
24A VA FAIRFAX              BMPEDT    20080609ACI  CP
25A PA PITTSBURGH           BLCDT     20041004ACS  LIC
25A PA READING              BPCDT     20040518AAZ  CP
25A VA RICHMOND             DTVPLN    DTVP0622     PLN
28A MD FREDERICK            DTVPLN    DTVP0713     PLN
29A MD BALTIMORE            DTVPLN    DTVP0747     PLN
39A DC WASHINGTON           DTVPLN    DTVP1082     PLN
23A WV ROMNEY               USERRECORD01           APP
 *Percent new DTV interference without proposal:      8.9  BPCT      20021203ACY
 *Percent new DTV interference with proposal:         8.9  BPCT      20021203ACY


Result key:      422
Scenario      358  Affected station       41
Before Analysis

Results for: 25N MD HAGERSTOWN           BPCT      20021203ACY  CP
                                   POPULATION   AREA (sq km)
   within Noise Limited Contour     1000087      20261.1
   not affected by terrain losses    668006      13837.0
   lost to NTSC IX                    54940        797.5
   lost to additional IX by ATV       35539       1068.9
   lost to all IX                     90479       1866.3

 Potential Interfering Stations Included in above Scenario   358

24N MD BALTIMORE            BLCT      19860103KG   LIC
25N NY NEW YORK             BLET      19920220KG   LIC
26N DC WASHINGTON           BMLET     20031216AAB  LIC
32N DC WASHINGTON           BLET      19801107KE   LIC
21A VA FRONT ROYAL          DTVPLN    DTVP0461     PLN
24A PA ALTOONA              DTVPLN    DTVP0582     PLN
24A VA FAIRFAX              BMPEDT    20080609ACI  CP
25A PA PITTSBURGH           BLCDT     20041004ACS  LIC
25A PA READING              BPCDT     20040518AAZ  CP
25A VA RICHMOND             DTVPLN    DTVP0622     PLN
28A MD FREDERICK            DTVPLN    DTVP0713     PLN
29A MD BALTIMORE            DTVPLN    DTVP0747     PLN
39A MD HAGERSTOWN           BMPCDT    20080528ABT  CP

After Analysis

Results for: 25N MD HAGERSTOWN           BPCT      20021203ACY  CP
                                   POPULATION   AREA (sq km)
   within Noise Limited Contour     1000087      20261.1
```

```
   not affected by terrain losses    668006      13837.0
   lost to NTSC IX                    54940        797.5
   lost to additional IX by ATV       35558       1077.7
   lost to all IX                     90498       1875.2

 Potential Interfering Stations Included in above Scenario   358

24N MD BALTIMORE            BLCT      19860103KG   LIC
25N NY NEW YORK             BLET      19920220KG   LIC
26N DC WASHINGTON           BMLET     20031216AAB  LIC
32N DC WASHINGTON           BLET      19801107KE   LIC
21A VA FRONT ROYAL          DTVPLN    DTVP0461     PLN
24A PA ALTOONA              DTVPLN    DTVP0582     PLN
24A VA FAIRFAX              BMPEDT    20080609ACI  CP
25A PA PITTSBURGH           BLCDT     20041004ACS  LIC
25A PA READING              BPCDT     20040518AAZ  CP
25A VA RICHMOND             DTVPLN    DTVP0622     PLN
28A MD FREDERICK            DTVPLN    DTVP0713     PLN
29A MD BALTIMORE            DTVPLN    DTVP0747     PLN
39A MD HAGERSTOWN           BMPCDT    20080528ABT  CP
23A WV ROMNEY               USERRECORD01           APP
 *Percent new DTV interference without proposal:      9.0  BPCT      20021203ACY
 *Percent new DTV interference with proposal:         9.0  BPCT      20021203ACY


Result key:      423
Scenario      359  Affected station       41
Before Analysis

Results for: 25N MD HAGERSTOWN           BPCT      20021203ACY  CP
                                   POPULATION   AREA (sq km)
   within Noise Limited Contour     1000087      20261.1
   not affected by terrain losses    668006      13837.0
   lost to NTSC IX                    54940        797.5
   lost to additional IX by ATV       34346       1057.0
   lost to all IX                     89286       1854.5

 Potential Interfering Stations Included in above Scenario   359

24N MD BALTIMORE            BLCT      19860103KG   LIC
25N NY NEW YORK             BLET      19920220KG   LIC
26N DC WASHINGTON           BMLET     20031216AAB  LIC
32N DC WASHINGTON           BLET      19801107KE   LIC
21A VA FRONT ROYAL          DTVPLN    DTVP0461     PLN
24A PA ALTOONA              DTVPLN    DTVP0582     PLN
24A VA FAIRFAX              BMPEDT    20080609ACI  CP
25A PA PITTSBURGH           BLCDT     20041004ACS  LIC
25A PA READING              BPCDT     20040518AAZ  CP
25A VA RICHMOND             DTVPLN    DTVP0622     PLN
28A MD FREDERICK            BLEDT     20050302AEG  LIC
29A MD BALTIMORE            DTVPLN    DTVP0747     PLN
39A DC WASHINGTON           DTVPLN    DTVP1082     PLN

After Analysis

Results for: 25N MD HAGERSTOWN           BPCT      20021203ACY  CP
                                   POPULATION   AREA (sq km)
   within Noise Limited Contour     1000087      20261.1
   not affected by terrain losses    668006      13837.0
   lost to NTSC IX                    54940        797.5
   lost to additional IX by ATV       34365       1065.9
   lost to all IX                     89305       1863.4

 Potential Interfering Stations Included in above Scenario   359

24N MD BALTIMORE            BLCT      19860103KG   LIC
25N NY NEW YORK             BLET      19920220KG   LIC
26N DC WASHINGTON           BMLET     20031216AAB  LIC
32N DC WASHINGTON           BLET      19801107KE   LIC
```

```
21A VA FRONT ROYAL          DTVPLN    DTVP0461     PLN
24A PA ALTOONA              DTVPLN    DTVP0582     PLN
24A VA FAIRFAX              BMPEDT    20080609ACI  CP
25A PA PITTSBURGH           BLCDT     20041004ACS  LIC
25A PA READING              BPCDT     20040518AAZ  CP
25A VA RICHMOND             DTVPLN    DTVP0622     PLN
28A MD FREDERICK            BLEDT     20050302AEG  LIC
29A MD BALTIMORE            DTVPLN    DTVP0747     PLN
39A DC WASHINGTON           DTVPLN    DTVP1082     PLN
23A WV ROMNEY               USERRECORD01           APP
 *Percent new DTV interference without proposal:      8.9  BPCT      20021203ACY
 *Percent new DTV interference with proposal:         8.9  BPCT      20021203ACY


Result key:      424
Scenario      360  Affected station       41
Before Analysis

Results for: 25N MD HAGERSTOWN           BPCT      20021203ACY  CP
                                   POPULATION   AREA (sq km)
   within Noise Limited Contour     1000087      20261.1
   not affected by terrain losses    668006      13837.0
   lost to NTSC IX                    54940        797.5
   lost to additional IX by ATV       35527       1064.9
   lost to all IX                     90467       1862.4

 Potential Interfering Stations Included in above Scenario   360

24N MD BALTIMORE            BLCT      19860103KG   LIC
25N NY NEW YORK             BLET      19920220KG   LIC
26N DC WASHINGTON           BMLET     20031216AAB  LIC
32N DC WASHINGTON           BLET      19801107KE   LIC
21A VA FRONT ROYAL          DTVPLN    DTVP0461     PLN
24A PA ALTOONA              DTVPLN    DTVP0582     PLN
24A VA FAIRFAX              BMPEDT    20080609ACI  CP
25A PA PITTSBURGH           BLCDT     20041004ACS  LIC
25A PA READING              BPCDT     20040518AAZ  CP
25A VA RICHMOND             DTVPLN    DTVP0622     PLN
28A MD FREDERICK            BLEDT     20050302AEG  LIC
29A MD BALTIMORE            DTVPLN    DTVP0747     PLN
39A MD HAGERSTOWN           BMPCDT    20080528ABT  CP

After Analysis

Results for: 25N MD HAGERSTOWN           BPCT      20021203ACY  CP
                                   POPULATION   AREA (sq km)
   within Noise Limited Contour     1000087      20261.1
   not affected by terrain losses    668006      13837.0
   lost to NTSC IX                    54940        797.5
   lost to additional IX by ATV       35546       1073.8
   lost to all IX                     90486       1871.3

 Potential Interfering Stations Included in above Scenario   360

24N MD BALTIMORE            BLCT      19860103KG   LIC
25N NY NEW YORK             BLET      19920220KG   LIC
26N DC WASHINGTON           BMLET     20031216AAB  LIC
32N DC WASHINGTON           BLET      19801107KE   LIC
21A VA FRONT ROYAL          DTVPLN    DTVP0461     PLN
24A PA ALTOONA              DTVPLN    DTVP0582     PLN
24A VA FAIRFAX              BMPEDT    20080609ACI  CP
25A PA PITTSBURGH           BLCDT     20041004ACS  LIC
25A PA READING              BPCDT     20040518AAZ  CP
25A VA RICHMOND             DTVPLN    DTVP0622     PLN
28A MD FREDERICK            BLEDT     20050302AEG  LIC
29A MD BALTIMORE            DTVPLN    DTVP0747     PLN
39A MD HAGERSTOWN           BMPCDT    20080528ABT  CP
23A WV ROMNEY               USERRECORD01           APP
 *Percent new DTV interference without proposal:      9.0  BPCT      20021203ACY
```

```
 *Percent new DTV interference with proposal:         9.0  BPCT      20021203ACY


Result key:      425
Scenario      361  Affected station       41
Before Analysis

Results for: 25N MD HAGERSTOWN           BPCT      20021203ACY  CP
                                     POPULATION   AREA (sq km)
   within Noise Limited Contour     1000087      20261.1
   not affected by terrain losses    668006      13837.0
   lost to NTSC IX                    54940        797.5
   lost to additional IX by ATV       26932        755.0
   lost to all IX                     81872       1552.5

 Potential Interfering Stations Included in above Scenario   361

24N MD BALTIMORE            BLCT      19860103KG   LIC
25N NY NEW YORK             BLET      19920220KG   LIC
26N DC WASHINGTON           BMLET     20031216AAB  LIC
32N DC WASHINGTON           BLET      19801107KE   LIC
21A VA FRONT ROYAL          DTVPLN    DTVP0461     PLN
24A PA ALTOONA              DTVPLN    DTVP0582     PLN
24A VA FAIRFAX              BMPEDT    20080609ACI  CP
25A PA PITTSBURGH           DTVPLN    DTVP0614     PLN
25A PA READING              DTVPLN    DTVP0615     PLN
25A VA RICHMOND             BLCDT     20021204ABA  LIC
28A MD FREDERICK            BPEDT     20080620AHT  CP
29A MD BALTIMORE            DTVPLN    DTVP0747     PLN
39A DC WASHINGTON           DTVPLN    DTVP1082     PLN

After Analysis

Results for: 25N MD HAGERSTOWN           BPCT      20021203ACY  CP
                                     POPULATION   AREA (sq km)
   within Noise Limited Contour     1000087      20261.1
   not affected by terrain losses    668006      13837.0
   lost to NTSC IX                    54940        797.5
   lost to additional IX by ATV       27033        769.8
   lost to all IX                     81973       1567.3

 Potential Interfering Stations Included in above Scenario   361

24N MD BALTIMORE            BLCT      19860103KG   LIC
25N NY NEW YORK             BLET      19920220KG   LIC
26N DC WASHINGTON           BMLET     20031216AAB  LIC
32N DC WASHINGTON           BLET      19801107KE   LIC
21A VA FRONT ROYAL          DTVPLN    DTVP0461     PLN
24A PA ALTOONA              DTVPLN    DTVP0582     PLN
24A VA FAIRFAX              BMPEDT    20080609ACI  CP
25A PA PITTSBURGH           DTVPLN    DTVP0614     PLN
25A PA READING              DTVPLN    DTVP0615     PLN
25A VA RICHMOND             BLCDT     20021204ABA  LIC
28A MD FREDERICK            BPEDT     20080620AHT  CP
29A MD BALTIMORE            DTVPLN    DTVP0747     PLN
39A DC WASHINGTON           DTVPLN    DTVP1082     PLN
23A WV ROMNEY               USERRECORD01           APP
 *Percent new DTV interference without proposal:      8.2  BPCT      20021203ACY
 *Percent new DTV interference with proposal:         8.2  BPCT      20021203ACY


Result key:      426
Scenario      362  Affected station       41
Before Analysis

Results for: 25N MD HAGERSTOWN           BPCT      20021203ACY  CP
                                     POPULATION   AREA (sq km)
   within Noise Limited Contour     1000087      20261.1
   not affected by terrain losses    668006      13837.0
```

```
   lost to NTSC IX                    54940        797.5
   lost to additional IX by ATV       28113        762.9
   lost to all IX                     83053       1560.4

 Potential Interfering Stations Included in above Scenario   362

24N MD BALTIMORE            BLCT      19860103KG   LIC
25N NY NEW YORK             BLET      19920220KG   LIC
26N DC WASHINGTON           BMLET     20031216AAB  LIC
32N DC WASHINGTON           BLET      19801107KE   LIC
21A VA FRONT ROYAL          DTVPLN    DTVP0461     PLN
24A PA ALTOONA              DTVPLN    DTVP0582     PLN
24A VA FAIRFAX              BMPEDT    20080609ACI  CP
25A PA PITTSBURGH           DTVPLN    DTVP0614     PLN
25A PA READING              DTVPLN    DTVP0615     PLN
25A VA RICHMOND             BLCDT     20021204ABA  LIC
28A MD FREDERICK            BPEDT     20080620AHT  CP
29A MD BALTIMORE            DTVPLN    DTVP0747     PLN
39A MD HAGERSTOWN           BMPCDT    20080528ABT  CP

After Analysis

Results for: 25N MD HAGERSTOWN           BPCT      20021203ACY  CP
                                   POPULATION   AREA (sq km)
   within Noise Limited Contour     1000087      20261.1
   not affected by terrain losses    668006      13837.0
   lost to NTSC IX                    54940        797.5
   lost to additional IX by ATV       28214        777.7
   lost to all IX                     83154       1575.2

 Potential Interfering Stations Included in above Scenario   362

24N MD BALTIMORE            BLCT      19860103KG   LIC
25N NY NEW YORK             BLET      19920220KG   LIC
26N DC WASHINGTON           BMLET     20031216AAB  LIC
32N DC WASHINGTON           BLET      19801107KE   LIC
21A VA FRONT ROYAL          DTVPLN    DTVP0461     PLN
24A PA ALTOONA              DTVPLN    DTVP0582     PLN
24A VA FAIRFAX              BMPEDT    20080609ACI  CP
25A PA PITTSBURGH           DTVPLN    DTVP0614     PLN
25A PA READING              DTVPLN    DTVP0615     PLN
25A VA RICHMOND             BLCDT     20021204ABA  LIC
28A MD FREDERICK            BPEDT     20080620AHT  CP
29A MD BALTIMORE            DTVPLN    DTVP0747     PLN
39A MD HAGERSTOWN           BMPCDT    20080528ABT  CP
23A WV ROMNEY               USERRECORD01           APP
 *Percent new DTV interference without proposal:      8.3  BPCT      20021203ACY
 *Percent new DTV interference with proposal:         8.3  BPCT      20021203ACY


Result key:      427
Scenario      363  Affected station       41
Before Analysis

Results for: 25N MD HAGERSTOWN           BPCT      20021203ACY  CP
                                   POPULATION   AREA (sq km)
   within Noise Limited Contour     1000087      20261.1
   not affected by terrain losses    668006      13837.0
   lost to NTSC IX                    54940        797.5
   lost to additional IX by ATV       26938        760.0
   lost to all IX                     81878       1557.4

 Potential Interfering Stations Included in above Scenario   363

24N MD BALTIMORE            BLCT      19860103KG   LIC
25N NY NEW YORK             BLET      19920220KG   LIC
26N DC WASHINGTON           BMLET     20031216AAB  LIC
32N DC WASHINGTON           BLET      19801107KE   LIC
21A VA FRONT ROYAL          DTVPLN    DTVP0461     PLN
```

```
24A PA ALTOONA              DTVPLN    DTVP0582     PLN
24A VA FAIRFAX              BMPEDT    20080609ACI  CP
25A PA PITTSBURGH           DTVPLN    DTVP0614     PLN
25A PA READING              DTVPLN    DTVP0615     PLN
25A VA RICHMOND             BLCDT     20021204ABA  LIC
28A MD FREDERICK            DTVPLN    DTVP0713     PLN
29A MD BALTIMORE            DTVPLN    DTVP0747     PLN
39A DC WASHINGTON           DTVPLN    DTVP1082     PLN

After Analysis

Results for: 25N MD HAGERSTOWN           BPCT      20021203ACY  CP
                                  POPULATION   AREA (sq km)
   within Noise Limited Contour     1000087      20261.1
   not affected by terrain losses    668006      13837.0
   lost to NTSC IX                    54940        797.5
   lost to additional IX by ATV       27039        774.8
   lost to all IX                     81979       1572.2

 Potential Interfering Stations Included in above Scenario   363

24N MD BALTIMORE            BLCT      19860103KG   LIC
25N NY NEW YORK             BLET      19920220KG   LIC
26N DC WASHINGTON           BMLET     20031216AAB  LIC
32N DC WASHINGTON           BLET      19801107KE   LIC
21A VA FRONT ROYAL          DTVPLN    DTVP0461     PLN
24A PA ALTOONA              DTVPLN    DTVP0582     PLN
24A VA FAIRFAX              BMPEDT    20080609ACI  CP
25A PA PITTSBURGH           DTVPLN    DTVP0614     PLN
25A PA READING              DTVPLN    DTVP0615     PLN
25A VA RICHMOND             BLCDT     20021204ABA  LIC
28A MD FREDERICK            DTVPLN    DTVP0713     PLN
29A MD BALTIMORE            DTVPLN    DTVP0747     PLN
39A DC WASHINGTON           DTVPLN    DTVP1082     PLN
23A WV ROMNEY               USERRECORD01           APP
 *Percent new DTV interference without proposal:      8.2  BPCT      20021203ACY
 *Percent new DTV interference with proposal:         8.2  BPCT      20021203ACY


Result key:      428
Scenario      364  Affected station       41
Before Analysis

Results for: 25N MD HAGERSTOWN           BPCT      20021203ACY  CP
                                  POPULATION   AREA (sq km)
   within Noise Limited Contour     1000087      20261.1
   not affected by terrain losses    668006      13837.0
   lost to NTSC IX                    54940        797.5
   lost to additional IX by ATV       28119        767.8
   lost to all IX                     83059       1565.3

 Potential Interfering Stations Included in above Scenario   364

24N MD BALTIMORE            BLCT      19860103KG   LIC
25N NY NEW YORK             BLET      19920220KG   LIC
26N DC WASHINGTON           BMLET     20031216AAB  LIC
32N DC WASHINGTON           BLET      19801107KE   LIC
21A VA FRONT ROYAL          DTVPLN    DTVP0461     PLN
24A PA ALTOONA              DTVPLN    DTVP0582     PLN
24A VA FAIRFAX              BMPEDT    20080609ACI  CP
25A PA PITTSBURGH           DTVPLN    DTVP0614     PLN
25A PA READING              DTVPLN    DTVP0615     PLN
25A VA RICHMOND             BLCDT     20021204ABA  LIC
28A MD FREDERICK            DTVPLN    DTVP0713     PLN
29A MD BALTIMORE            DTVPLN    DTVP0747     PLN
39A MD HAGERSTOWN           BMPCDT    20080528ABT  CP

After Analysis
```

```
Results for: 25N MD HAGERSTOWN           BPCT      20021203ACY  CP
                                   POPULATION   AREA (sq km)
   within Noise Limited Contour     1000087      20261.1
   not affected by terrain losses    668006      13837.0
   lost to NTSC IX                    54940        797.5
   lost to additional IX by ATV       28220        782.7
   lost to all IX                     83160       1580.1

 Potential Interfering Stations Included in above Scenario   364

24N MD BALTIMORE            BLCT      19860103KG   LIC
25N NY NEW YORK             BLET      19920220KG   LIC
26N DC WASHINGTON           BMLET     20031216AAB  LIC
32N DC WASHINGTON           BLET      19801107KE   LIC
21A VA FRONT ROYAL          DTVPLN    DTVP0461     PLN
24A PA ALTOONA              DTVPLN    DTVP0582     PLN
24A VA FAIRFAX              BMPEDT    20080609ACI  CP
25A PA PITTSBURGH           DTVPLN    DTVP0614     PLN
25A PA READING              DTVPLN    DTVP0615     PLN
25A VA RICHMOND             BLCDT     20021204ABA  LIC
28A MD FREDERICK            DTVPLN    DTVP0713     PLN
29A MD BALTIMORE            DTVPLN    DTVP0747     PLN
39A MD HAGERSTOWN           BMPCDT    20080528ABT  CP
23A WV ROMNEY               USERRECORD01           APP
 *Percent new DTV interference without proposal:      8.3  BPCT      20021203ACY
 *Percent new DTV interference with proposal:         8.3  BPCT      20021203ACY


Result key:      429
Scenario      365  Affected station       41
Before Analysis

Results for: 25N MD HAGERSTOWN           BPCT      20021203ACY  CP
                                   POPULATION   AREA (sq km)
   within Noise Limited Contour     1000087      20261.1
   not affected by terrain losses    668006      13837.0
   lost to NTSC IX                    54940        797.5
   lost to additional IX by ATV       26932        755.0
   lost to all IX                     81872       1552.5

 Potential Interfering Stations Included in above Scenario   365

24N MD BALTIMORE            BLCT      19860103KG   LIC
25N NY NEW YORK             BLET      19920220KG   LIC
26N DC WASHINGTON           BMLET     20031216AAB  LIC
32N DC WASHINGTON           BLET      19801107KE   LIC
21A VA FRONT ROYAL          DTVPLN    DTVP0461     PLN
24A PA ALTOONA              DTVPLN    DTVP0582     PLN
24A VA FAIRFAX              BMPEDT    20080609ACI  CP
25A PA PITTSBURGH           DTVPLN    DTVP0614     PLN
25A PA READING              DTVPLN    DTVP0615     PLN
25A VA RICHMOND             BLCDT     20021204ABA  LIC
28A MD FREDERICK            BLEDT     20050302AEG  LIC
29A MD BALTIMORE            DTVPLN    DTVP0747     PLN
39A DC WASHINGTON           DTVPLN    DTVP1082     PLN

After Analysis

Results for: 25N MD HAGERSTOWN           BPCT      20021203ACY  CP
                                   POPULATION   AREA (sq km)
   within Noise Limited Contour     1000087      20261.1
   not affected by terrain losses    668006      13837.0
   lost to NTSC IX                    54940        797.5
   lost to additional IX by ATV       27033        769.8
   lost to all IX                     81973       1567.3

 Potential Interfering Stations Included in above Scenario   365

24N MD BALTIMORE            BLCT      19860103KG   LIC
```

```
25N NY NEW YORK             BLET      19920220KG   LIC
26N DC WASHINGTON           BMLET     20031216AAB  LIC
32N DC WASHINGTON           BLET      19801107KE   LIC
21A VA FRONT ROYAL          DTVPLN    DTVP0461     PLN
24A PA ALTOONA              DTVPLN    DTVP0582     PLN
24A VA FAIRFAX              BMPEDT    20080609ACI  CP
25A PA PITTSBURGH           DTVPLN    DTVP0614     PLN
25A PA READING              DTVPLN    DTVP0615     PLN
25A VA RICHMOND             BLCDT     20021204ABA  LIC
28A MD FREDERICK            BLEDT     20050302AEG  LIC
29A MD BALTIMORE            DTVPLN    DTVP0747     PLN
39A DC WASHINGTON           DTVPLN    DTVP1082     PLN
23A WV ROMNEY               USERRECORD01           APP
 *Percent new DTV interference without proposal:      8.2  BPCT      20021203ACY
 *Percent new DTV interference with proposal:         8.2  BPCT      20021203ACY


Result key:      430
Scenario      366  Affected station       41
Before Analysis

Results for: 25N MD HAGERSTOWN           BPCT      20021203ACY  CP
                                   POPULATION   AREA (sq km)
   within Noise Limited Contour     1000087      20261.1
   not affected by terrain losses    668006      13837.0
   lost to NTSC IX                    54940        797.5
   lost to additional IX by ATV       28113        762.9
   lost to all IX                     83053       1560.4

 Potential Interfering Stations Included in above Scenario   366

24N MD BALTIMORE            BLCT      19860103KG   LIC
25N NY NEW YORK             BLET      19920220KG   LIC
26N DC WASHINGTON           BMLET     20031216AAB  LIC
32N DC WASHINGTON           BLET      19801107KE   LIC
21A VA FRONT ROYAL          DTVPLN    DTVP0461     PLN
24A PA ALTOONA              DTVPLN    DTVP0582     PLN
24A VA FAIRFAX              BMPEDT    20080609ACI  CP
25A PA PITTSBURGH           DTVPLN    DTVP0614     PLN
25A PA READING              DTVPLN    DTVP0615     PLN
25A VA RICHMOND             BLCDT     20021204ABA  LIC
28A MD FREDERICK            BLEDT     20050302AEG  LIC
29A MD BALTIMORE            DTVPLN    DTVP0747     PLN
39A MD HAGERSTOWN           BMPCDT    20080528ABT  CP

After Analysis

Results for: 25N MD HAGERSTOWN           BPCT      20021203ACY  CP
                                   POPULATION   AREA (sq km)
   within Noise Limited Contour     1000087      20261.1
   not affected by terrain losses    668006      13837.0
   lost to NTSC IX                    54940        797.5
   lost to additional IX by ATV       28214        777.7
   lost to all IX                     83154       1575.2

 Potential Interfering Stations Included in above Scenario   366

24N MD BALTIMORE            BLCT      19860103KG   LIC
25N NY NEW YORK             BLET      19920220KG   LIC
26N DC WASHINGTON           BMLET     20031216AAB  LIC
32N DC WASHINGTON           BLET      19801107KE   LIC
21A VA FRONT ROYAL          DTVPLN    DTVP0461     PLN
24A PA ALTOONA              DTVPLN    DTVP0582     PLN
24A VA FAIRFAX              BMPEDT    20080609ACI  CP
25A PA PITTSBURGH           DTVPLN    DTVP0614     PLN
25A PA READING              DTVPLN    DTVP0615     PLN
25A VA RICHMOND             BLCDT     20021204ABA  LIC
28A MD FREDERICK            BLEDT     20050302AEG  LIC
29A MD BALTIMORE            DTVPLN    DTVP0747     PLN
```

```
39A MD HAGERSTOWN           BMPCDT    20080528ABT  CP
23A WV ROMNEY               USERRECORD01           APP
 *Percent new DTV interference without proposal:      8.3  BPCT      20021203ACY
 *Percent new DTV interference with proposal:         8.3  BPCT      20021203ACY


Result key:      431
Scenario      367  Affected station       41
Before Analysis

Results for: 25N MD HAGERSTOWN           BPCT      20021203ACY  CP
                                   POPULATION   AREA (sq km)
   within Noise Limited Contour     1000087      20261.1
   not affected by terrain losses    668006      13837.0
   lost to NTSC IX                    54940        797.5
   lost to additional IX by ATV       32546        990.9
   lost to all IX                     87486       1788.4

 Potential Interfering Stations Included in above Scenario   367

24N MD BALTIMORE            BLCT      19860103KG   LIC
25N NY NEW YORK             BLET      19920220KG   LIC
26N DC WASHINGTON           BMLET     20031216AAB  LIC
32N DC WASHINGTON           BLET      19801107KE   LIC
21A VA FRONT ROYAL          DTVPLN    DTVP0461     PLN
24A PA ALTOONA              DTVPLN    DTVP0582     PLN
24A VA FAIRFAX              BMPEDT    20080609ACI  CP
25A PA PITTSBURGH           DTVPLN    DTVP0614     PLN
25A PA READING              DTVPLN    DTVP0615     PLN
25A VA RICHMOND             DTVPLN    DTVP0622     PLN
28A MD FREDERICK            BPEDT     20080620AHT  CP
29A MD BALTIMORE            DTVPLN    DTVP0747     PLN
39A DC WASHINGTON           DTVPLN    DTVP1082     PLN

After Analysis

Results for: 25N MD HAGERSTOWN           BPCT      20021203ACY  CP
                                   POPULATION   AREA (sq km)
   within Noise Limited Contour     1000087      20261.1
   not affected by terrain losses    668006      13837.0
   lost to NTSC IX                    54940        797.5
   lost to additional IX by ATV       32647       1004.7
   lost to all IX                     87587       1802.2

 Potential Interfering Stations Included in above Scenario   367

24N MD BALTIMORE            BLCT      19860103KG   LIC
25N NY NEW YORK             BLET      19920220KG   LIC
26N DC WASHINGTON           BMLET     20031216AAB  LIC
32N DC WASHINGTON           BLET      19801107KE   LIC
21A VA FRONT ROYAL          DTVPLN    DTVP0461     PLN
24A PA ALTOONA              DTVPLN    DTVP0582     PLN
24A VA FAIRFAX              BMPEDT    20080609ACI  CP
25A PA PITTSBURGH           DTVPLN    DTVP0614     PLN
25A PA READING              DTVPLN    DTVP0615     PLN
25A VA RICHMOND             DTVPLN    DTVP0622     PLN
28A MD FREDERICK            BPEDT     20080620AHT  CP
29A MD BALTIMORE            DTVPLN    DTVP0747     PLN
39A DC WASHINGTON           DTVPLN    DTVP1082     PLN
23A WV ROMNEY               USERRECORD01           APP
 *Percent new DTV interference without proposal:      8.7  BPCT      20021203ACY
 *Percent new DTV interference with proposal:         8.8  BPCT      20021203ACY


Result key:      432
Scenario      368  Affected station       41
Before Analysis

Results for: 25N MD HAGERSTOWN           BPCT      20021203ACY  CP
```

```
                                POPULATION   AREA (sq km)
   within Noise Limited Contour     1000087      20261.1
   not affected by terrain losses    668006      13837.0
   lost to NTSC IX                    54940        797.5
   lost to additional IX by ATV       33727        998.8
   lost to all IX                     88667       1796.2

 Potential Interfering Stations Included in above Scenario   368

24N MD BALTIMORE            BLCT      19860103KG   LIC
25N NY NEW YORK             BLET      19920220KG   LIC
26N DC WASHINGTON           BMLET     20031216AAB  LIC
32N DC WASHINGTON           BLET      19801107KE   LIC
21A VA FRONT ROYAL          DTVPLN    DTVP0461     PLN
24A PA ALTOONA              DTVPLN    DTVP0582     PLN
24A VA FAIRFAX              BMPEDT    20080609ACI  CP
25A PA PITTSBURGH           DTVPLN    DTVP0614     PLN
25A PA READING              DTVPLN    DTVP0615     PLN
25A VA RICHMOND             DTVPLN    DTVP0622     PLN
28A MD FREDERICK            BPEDT     20080620AHT  CP
29A MD BALTIMORE            DTVPLN    DTVP0747     PLN
39A MD HAGERSTOWN           BMPCDT    20080528ABT  CP

After Analysis

Results for: 25N MD HAGERSTOWN           BPCT      20021203ACY  CP
                                POPULATION   AREA (sq km)
   within Noise Limited Contour     1000087      20261.1
   not affected by terrain losses    668006      13837.0
   lost to NTSC IX                    54940        797.5
   lost to additional IX by ATV       33828       1012.6
   lost to all IX                     88768       1810.1

 Potential Interfering Stations Included in above Scenario   368

24N MD BALTIMORE            BLCT      19860103KG   LIC
25N NY NEW YORK             BLET      19920220KG   LIC
26N DC WASHINGTON           BMLET     20031216AAB  LIC
32N DC WASHINGTON           BLET      19801107KE   LIC
21A VA FRONT ROYAL          DTVPLN    DTVP0461     PLN
24A PA ALTOONA              DTVPLN    DTVP0582     PLN
24A VA FAIRFAX              BMPEDT    20080609ACI  CP
25A PA PITTSBURGH           DTVPLN    DTVP0614     PLN
25A PA READING              DTVPLN    DTVP0615     PLN
25A VA RICHMOND             DTVPLN    DTVP0622     PLN
28A MD FREDERICK            BPEDT     20080620AHT  CP
29A MD BALTIMORE            DTVPLN    DTVP0747     PLN
39A MD HAGERSTOWN           BMPCDT    20080528ABT  CP
23A WV ROMNEY               USERRECORD01           APP
 *Percent new DTV interference without proposal:      8.9  BPCT      20021203ACY
 *Percent new DTV interference with proposal:         8.9  BPCT      20021203ACY


Result key:      433
Scenario      369  Affected station       41
Before Analysis

Results for: 25N MD HAGERSTOWN           BPCT      20021203ACY  CP
                                POPULATION   AREA (sq km)
   within Noise Limited Contour     1000087      20261.1
   not affected by terrain losses    668006      13837.0
   lost to NTSC IX                    54940        797.5
   lost to additional IX by ATV       32558        994.8
   lost to all IX                     87498       1792.3

 Potential Interfering Stations Included in above Scenario   369

24N MD BALTIMORE            BLCT      19860103KG   LIC
25N NY NEW YORK             BLET      19920220KG   LIC
```

```
26N DC WASHINGTON           BMLET     20031216AAB  LIC
32N DC WASHINGTON           BLET      19801107KE   LIC
21A VA FRONT ROYAL          DTVPLN    DTVP0461     PLN
24A PA ALTOONA              DTVPLN    DTVP0582     PLN
24A VA FAIRFAX              BMPEDT    20080609ACI  CP
25A PA PITTSBURGH           DTVPLN    DTVP0614     PLN
25A PA READING              DTVPLN    DTVP0615     PLN
25A VA RICHMOND             DTVPLN    DTVP0622     PLN
28A MD FREDERICK            DTVPLN    DTVP0713     PLN
29A MD BALTIMORE            DTVPLN    DTVP0747     PLN
39A DC WASHINGTON           DTVPLN    DTVP1082     PLN

After Analysis

Results for: 25N MD HAGERSTOWN           BPCT      20021203ACY  CP
                                   POPULATION   AREA (sq km)
   within Noise Limited Contour     1000087      20261.1
   not affected by terrain losses    668006      13837.0
   lost to NTSC IX                    54940        797.5
   lost to additional IX by ATV       32659       1008.7
   lost to all IX                     87599       1806.1

 Potential Interfering Stations Included in above Scenario   369

24N MD BALTIMORE            BLCT      19860103KG   LIC
25N NY NEW YORK             BLET      19920220KG   LIC
26N DC WASHINGTON           BMLET     20031216AAB  LIC
32N DC WASHINGTON           BLET      19801107KE   LIC
21A VA FRONT ROYAL          DTVPLN    DTVP0461     PLN
24A PA ALTOONA              DTVPLN    DTVP0582     PLN
24A VA FAIRFAX              BMPEDT    20080609ACI  CP
25A PA PITTSBURGH           DTVPLN    DTVP0614     PLN
25A PA READING              DTVPLN    DTVP0615     PLN
25A VA RICHMOND             DTVPLN    DTVP0622     PLN
28A MD FREDERICK            DTVPLN    DTVP0713     PLN
29A MD BALTIMORE            DTVPLN    DTVP0747     PLN
39A DC WASHINGTON           DTVPLN    DTVP1082     PLN
23A WV ROMNEY               USERRECORD01           APP
 *Percent new DTV interference without proposal:      8.7  BPCT      20021203ACY
 *Percent new DTV interference with proposal:         8.8  BPCT      20021203ACY


Result key:      434
Scenario      370  Affected station       41
Before Analysis

Results for: 25N MD HAGERSTOWN           BPCT      20021203ACY  CP
                                   POPULATION   AREA (sq km)
   within Noise Limited Contour     1000087      20261.1
   not affected by terrain losses    668006      13837.0
   lost to NTSC IX                    54940        797.5
   lost to additional IX by ATV       33739       1002.7
   lost to all IX                     88679       1800.2

 Potential Interfering Stations Included in above Scenario   370

24N MD BALTIMORE            BLCT      19860103KG   LIC
25N NY NEW YORK             BLET      19920220KG   LIC
26N DC WASHINGTON           BMLET     20031216AAB  LIC
32N DC WASHINGTON           BLET      19801107KE   LIC
21A VA FRONT ROYAL          DTVPLN    DTVP0461     PLN
24A PA ALTOONA              DTVPLN    DTVP0582     PLN
24A VA FAIRFAX              BMPEDT    20080609ACI  CP
25A PA PITTSBURGH           DTVPLN    DTVP0614     PLN
25A PA READING              DTVPLN    DTVP0615     PLN
25A VA RICHMOND             DTVPLN    DTVP0622     PLN
28A MD FREDERICK            DTVPLN    DTVP0713     PLN
29A MD BALTIMORE            DTVPLN    DTVP0747     PLN
39A MD HAGERSTOWN           BMPCDT    20080528ABT  CP
```

```
After Analysis

Results for: 25N MD HAGERSTOWN           BPCT      20021203ACY  CP
                                   POPULATION   AREA (sq km)
   within Noise Limited Contour     1000087      20261.1
   not affected by terrain losses    668006      13837.0
   lost to NTSC IX                    54940        797.5
   lost to additional IX by ATV       33840       1016.6
   lost to all IX                     88780       1814.0

 Potential Interfering Stations Included in above Scenario   370

24N MD BALTIMORE            BLCT      19860103KG   LIC
25N NY NEW YORK             BLET      19920220KG   LIC
26N DC WASHINGTON           BMLET     20031216AAB  LIC
32N DC WASHINGTON           BLET      19801107KE   LIC
21A VA FRONT ROYAL          DTVPLN    DTVP0461     PLN
24A PA ALTOONA              DTVPLN    DTVP0582     PLN
24A VA FAIRFAX              BMPEDT    20080609ACI  CP
25A PA PITTSBURGH           DTVPLN    DTVP0614     PLN
25A PA READING              DTVPLN    DTVP0615     PLN
25A VA RICHMOND             DTVPLN    DTVP0622     PLN
28A MD FREDERICK            DTVPLN    DTVP0713     PLN
29A MD BALTIMORE            DTVPLN    DTVP0747     PLN
39A MD HAGERSTOWN           BMPCDT    20080528ABT  CP
23A WV ROMNEY               USERRECORD01           APP
 *Percent new DTV interference without proposal:      8.9  BPCT      20021203ACY
 *Percent new DTV interference with proposal:         8.9  BPCT      20021203ACY


Result key:      435
Scenario      371  Affected station       41
Before Analysis

Results for: 25N MD HAGERSTOWN           BPCT      20021203ACY  CP
                                   POPULATION   AREA (sq km)
   within Noise Limited Contour     1000087      20261.1
   not affected by terrain losses    668006      13837.0
   lost to NTSC IX                    54940        797.5
   lost to additional IX by ATV       32546        990.9
   lost to all IX                     87486       1788.4

 Potential Interfering Stations Included in above Scenario   371

24N MD BALTIMORE            BLCT      19860103KG   LIC
25N NY NEW YORK             BLET      19920220KG   LIC
26N DC WASHINGTON           BMLET     20031216AAB  LIC
32N DC WASHINGTON           BLET      19801107KE   LIC
21A VA FRONT ROYAL          DTVPLN    DTVP0461     PLN
24A PA ALTOONA              DTVPLN    DTVP0582     PLN
24A VA FAIRFAX              BMPEDT    20080609ACI  CP
25A PA PITTSBURGH           DTVPLN    DTVP0614     PLN
25A PA READING              DTVPLN    DTVP0615     PLN
25A VA RICHMOND             DTVPLN    DTVP0622     PLN
28A MD FREDERICK            BLEDT     20050302AEG  LIC
29A MD BALTIMORE            DTVPLN    DTVP0747     PLN
39A DC WASHINGTON           DTVPLN    DTVP1082     PLN

After Analysis

Results for: 25N MD HAGERSTOWN           BPCT      20021203ACY  CP
                                   POPULATION   AREA (sq km)
   within Noise Limited Contour     1000087      20261.1
   not affected by terrain losses    668006      13837.0
   lost to NTSC IX                    54940        797.5
   lost to additional IX by ATV       32647       1004.7
   lost to all IX                     87587       1802.2
```

```
 Potential Interfering Stations Included in above Scenario   371

24N MD BALTIMORE            BLCT      19860103KG   LIC
25N NY NEW YORK             BLET      19920220KG   LIC
26N DC WASHINGTON           BMLET     20031216AAB  LIC
32N DC WASHINGTON           BLET      19801107KE   LIC
21A VA FRONT ROYAL          DTVPLN    DTVP0461     PLN
24A PA ALTOONA              DTVPLN    DTVP0582     PLN
24A VA FAIRFAX              BMPEDT    20080609ACI  CP
25A PA PITTSBURGH           DTVPLN    DTVP0614     PLN
25A PA READING              DTVPLN    DTVP0615     PLN
25A VA RICHMOND             DTVPLN    DTVP0622     PLN
28A MD FREDERICK            BLEDT     20050302AEG  LIC
29A MD BALTIMORE            DTVPLN    DTVP0747     PLN
39A DC WASHINGTON           DTVPLN    DTVP1082     PLN
23A WV ROMNEY               USERRECORD01           APP
 *Percent new DTV interference without proposal:      8.7  BPCT      20021203ACY
 *Percent new DTV interference with proposal:         8.8  BPCT      20021203ACY


Result key:      436
Scenario      372  Affected station       41
Before Analysis

Results for: 25N MD HAGERSTOWN           BPCT      20021203ACY  CP
                                   POPULATION   AREA (sq km)
   within Noise Limited Contour     1000087      20261.1
   not affected by terrain losses    668006      13837.0
   lost to NTSC IX                    54940        797.5
   lost to additional IX by ATV       33727        998.8
   lost to all IX                     88667       1796.2

 Potential Interfering Stations Included in above Scenario   372

24N MD BALTIMORE            BLCT      19860103KG   LIC
25N NY NEW YORK             BLET      19920220KG   LIC
26N DC WASHINGTON           BMLET     20031216AAB  LIC
32N DC WASHINGTON           BLET      19801107KE   LIC
21A VA FRONT ROYAL          DTVPLN    DTVP0461     PLN
24A PA ALTOONA              DTVPLN    DTVP0582     PLN
24A VA FAIRFAX              BMPEDT    20080609ACI  CP
25A PA PITTSBURGH           DTVPLN    DTVP0614     PLN
25A PA READING              DTVPLN    DTVP0615     PLN
25A VA RICHMOND             DTVPLN    DTVP0622     PLN
28A MD FREDERICK            BLEDT     20050302AEG  LIC
29A MD BALTIMORE            DTVPLN    DTVP0747     PLN
39A MD HAGERSTOWN           BMPCDT    20080528ABT  CP

After Analysis

Results for: 25N MD HAGERSTOWN           BPCT      20021203ACY  CP
                                   POPULATION   AREA (sq km)
   within Noise Limited Contour     1000087      20261.1
   not affected by terrain losses    668006      13837.0
   lost to NTSC IX                    54940        797.5
   lost to additional IX by ATV       33828       1012.6
   lost to all IX                     88768       1810.1

 Potential Interfering Stations Included in above Scenario   372

24N MD BALTIMORE            BLCT      19860103KG   LIC
25N NY NEW YORK             BLET      19920220KG   LIC
26N DC WASHINGTON           BMLET     20031216AAB  LIC
32N DC WASHINGTON           BLET      19801107KE   LIC
21A VA FRONT ROYAL          DTVPLN    DTVP0461     PLN
24A PA ALTOONA              DTVPLN    DTVP0582     PLN
24A VA FAIRFAX              BMPEDT    20080609ACI  CP
25A PA PITTSBURGH           DTVPLN    DTVP0614     PLN
25A PA READING              DTVPLN    DTVP0615     PLN
```

```
25A VA RICHMOND             DTVPLN    DTVP0622     PLN
28A MD FREDERICK            BLEDT     20050302AEG  LIC
29A MD BALTIMORE            DTVPLN    DTVP0747     PLN
39A MD HAGERSTOWN           BMPCDT    20080528ABT  CP
23A WV ROMNEY               USERRECORD01           APP
 *Percent new DTV interference without proposal:      8.9  BPCT      20021203ACY
 *Percent new DTV interference with proposal:         8.9  BPCT      20021203ACY


Result key:      437
Scenario      373  Affected station       41
Before Analysis

Results for: 25N MD HAGERSTOWN           BPCT      20021203ACY  CP
                                  POPULATION   AREA (sq km)
   within Noise Limited Contour     1000087      20261.1
   not affected by terrain losses    668006      13837.0
   lost to NTSC IX                    54940        797.5
   lost to additional IX by ATV       28659        796.5
   lost to all IX                     83599       1593.9

 Potential Interfering Stations Included in above Scenario   373

24N MD BALTIMORE            BLCT      19860103KG   LIC
25N NY NEW YORK             BLET      19920220KG   LIC
26N DC WASHINGTON           BMLET     20031216AAB  LIC
32N DC WASHINGTON           BLET      19801107KE   LIC
21A VA FRONT ROYAL          DTVPLN    DTVP0461     PLN
24A PA ALTOONA              DTVPLN    DTVP0582     PLN
24A VA FAIRFAX              BMPEDT    20080609ACI  CP
25A PA PITTSBURGH           DTVPLN    DTVP0614     PLN
25A PA READING              BPCDT     20040518AAZ  CP
25A VA RICHMOND             BLCDT     20021204ABA  LIC
28A MD FREDERICK            BPEDT     20080620AHT  CP
29A MD BALTIMORE            DTVPLN    DTVP0747     PLN
39A DC WASHINGTON           DTVPLN    DTVP1082     PLN

After Analysis

Results for: 25N MD HAGERSTOWN           BPCT      20021203ACY  CP
                                  POPULATION   AREA (sq km)
   within Noise Limited Contour     1000087      20261.1
   not affected by terrain losses    668006      13837.0
   lost to NTSC IX                    54940        797.5
   lost to additional IX by ATV       28678        806.3
   lost to all IX                     83618       1603.8

 Potential Interfering Stations Included in above Scenario   373

24N MD BALTIMORE            BLCT      19860103KG   LIC
25N NY NEW YORK             BLET      19920220KG   LIC
26N DC WASHINGTON           BMLET     20031216AAB  LIC
32N DC WASHINGTON           BLET      19801107KE   LIC
21A VA FRONT ROYAL          DTVPLN    DTVP0461     PLN
24A PA ALTOONA              DTVPLN    DTVP0582     PLN
24A VA FAIRFAX              BMPEDT    20080609ACI  CP
25A PA PITTSBURGH           DTVPLN    DTVP0614     PLN
25A PA READING              BPCDT     20040518AAZ  CP
25A VA RICHMOND             BLCDT     20021204ABA  LIC
28A MD FREDERICK            BPEDT     20080620AHT  CP
29A MD BALTIMORE            DTVPLN    DTVP0747     PLN
39A DC WASHINGTON           DTVPLN    DTVP1082     PLN
23A WV ROMNEY               USERRECORD01           APP
 *Percent new DTV interference without proposal:      8.4  BPCT      20021203ACY
 *Percent new DTV interference with proposal:         8.4  BPCT      20021203ACY


Result key:      438
Scenario      374  Affected station       41
```

Before Analysis

Results for: 25N MD HAGERSTOWN BPCT 20021203ACY CP

	POPULATION	AREA (sq km)
within Noise Limited Contour	1000087	20261.1
not affected by terrain losses	668006	13837.0
lost to NTSC IX	54940	797.5
lost to additional IX by ATV	29840	804.4
lost to all IX	84780	1601.8

Potential Interfering Stations Included in above Scenario 374

24N MD BALTIMORE	BLCT	19860103KG	LIC
25N NY NEW YORK	BLET	19920220KG	LIC
26N DC WASHINGTON	BMLET	20031216AAB	LIC
32N DC WASHINGTON	BLET	19801107KE	LIC
21A VA FRONT ROYAL	DTVPLN	DTVP0461	PLN
24A PA ALTOONA	DTVPLN	DTVP0582	PLN
24A VA FAIRFAX	BMPEDT	20080609ACI	CP
25A PA PITTSBURGH	DTVPLN	DTVP0614	PLN
25A PA READING	BPCDT	20040518AAZ	CP
25A VA RICHMOND	BLCDT	20021204ABA	LIC
28A MD FREDERICK	BPEDT	20080620AHT	CP
29A MD BALTIMORE	DTVPLN	DTVP0747	PLN
39A MD HAGERSTOWN	BMPCDT	20080528ABT	CP

After Analysis

Results for: 25N MD HAGERSTOWN BPCT 20021203ACY CP

	POPULATION	AREA (sq km)
within Noise Limited Contour	1000087	20261.1
not affected by terrain losses	668006	13837.0
lost to NTSC IX	54940	797.5
lost to additional IX by ATV	29859	814.2
lost to all IX	84799	1611.7

Potential Interfering Stations Included in above Scenario 374

24N MD BALTIMORE	BLCT	19860103KG	LIC
25N NY NEW YORK	BLET	19920220KG	LIC
26N DC WASHINGTON	BMLET	20031216AAB	LIC
32N DC WASHINGTON	BLET	19801107KE	LIC
21A VA FRONT ROYAL	DTVPLN	DTVP0461	PLN
24A PA ALTOONA	DTVPLN	DTVP0582	PLN
24A VA FAIRFAX	BMPEDT	20080609ACI	CP
25A PA PITTSBURGH	DTVPLN	DTVP0614	PLN
25A PA READING	BPCDT	20040518AAZ	CP
25A VA RICHMOND	BLCDT	20021204ABA	LIC
28A MD FREDERICK	BPEDT	20080620AHT	CP
29A MD BALTIMORE	DTVPLN	DTVP0747	PLN
39A MD HAGERSTOWN	BMPCDT	20080528ABT	CP
23A WV ROMNEY	USERRECORD01		APP

*Percent new DTV interference without proposal: 8.5 BPCT 20021203ACY
*Percent new DTV interference with proposal: 8.5 BPCT 20021203ACY

Result key: 439
Scenario 375 Affected station 41
Before Analysis

Results for: 25N MD HAGERSTOWN BPCT 20021203ACY CP

	POPULATION	AREA (sq km)
within Noise Limited Contour	1000087	20261.1
not affected by terrain losses	668006	13837.0
lost to NTSC IX	54940	797.5
lost to additional IX by ATV	28665	801.4
lost to all IX	83605	1598.9

Potential Interfering Stations Included in above Scenario 375

```
24N MD BALTIMORE            BLCT      19860103KG   LIC
25N NY NEW YORK             BLET      19920220KG   LIC
26N DC WASHINGTON           BMLET     20031216AAB  LIC
32N DC WASHINGTON           BLET      19801107KE   LIC
21A VA FRONT ROYAL          DTVPLN    DTVP0461     PLN
24A PA ALTOONA              DTVPLN    DTVP0582     PLN
24A VA FAIRFAX              BMPEDT    20080609ACI  CP
25A PA PITTSBURGH           DTVPLN    DTVP0614     PLN
25A PA READING              BPCDT     20040518AAZ  CP
25A VA RICHMOND             BLCDT     20021204ABA  LIC
28A MD FREDERICK            DTVPLN    DTVP0713     PLN
29A MD BALTIMORE            DTVPLN    DTVP0747     PLN
39A DC WASHINGTON           DTVPLN    DTVP1082     PLN

After Analysis

Results for: 25N MD HAGERSTOWN           BPCT      20021203ACY  CP
                                   POPULATION   AREA (sq km)
   within Noise Limited Contour     1000087      20261.1
   not affected by terrain losses    668006      13837.0
   lost to NTSC IX                    54940        797.5
   lost to additional IX by ATV       28684        811.3
   lost to all IX                     83624       1608.7

 Potential Interfering Stations Included in above Scenario   375

24N MD BALTIMORE            BLCT      19860103KG   LIC
25N NY NEW YORK             BLET      19920220KG   LIC
26N DC WASHINGTON           BMLET     20031216AAB  LIC
32N DC WASHINGTON           BLET      19801107KE   LIC
21A VA FRONT ROYAL          DTVPLN    DTVP0461     PLN
24A PA ALTOONA              DTVPLN    DTVP0582     PLN
24A VA FAIRFAX              BMPEDT    20080609ACI  CP
25A PA PITTSBURGH           DTVPLN    DTVP0614     PLN
25A PA READING              BPCDT     20040518AAZ  CP
25A VA RICHMOND             BLCDT     20021204ABA  LIC
28A MD FREDERICK            DTVPLN    DTVP0713     PLN
29A MD BALTIMORE            DTVPLN    DTVP0747     PLN
39A DC WASHINGTON           DTVPLN    DTVP1082     PLN
23A WV ROMNEY               USERRECORD01           APP
 *Percent new DTV interference without proposal:      8.4  BPCT      20021203ACY
 *Percent new DTV interference with proposal:         8.4  BPCT      20021203ACY


Result key:      440
Scenario      376  Affected station       41
Before Analysis

Results for: 25N MD HAGERSTOWN           BPCT      20021203ACY  CP
                                   POPULATION   AREA (sq km)
   within Noise Limited Contour     1000087      20261.1
   not affected by terrain losses    668006      13837.0
   lost to NTSC IX                    54940        797.5
   lost to additional IX by ATV       29846        809.3
   lost to all IX                     84786       1606.8

 Potential Interfering Stations Included in above Scenario   376

24N MD BALTIMORE            BLCT      19860103KG   LIC
25N NY NEW YORK             BLET      19920220KG   LIC
26N DC WASHINGTON           BMLET     20031216AAB  LIC
32N DC WASHINGTON           BLET      19801107KE   LIC
21A VA FRONT ROYAL          DTVPLN    DTVP0461     PLN
24A PA ALTOONA              DTVPLN    DTVP0582     PLN
24A VA FAIRFAX              BMPEDT    20080609ACI  CP
25A PA PITTSBURGH           DTVPLN    DTVP0614     PLN
25A PA READING              BPCDT     20040518AAZ  CP
25A VA RICHMOND             BLCDT     20021204ABA  LIC
```

```
28A MD FREDERICK            DTVPLN    DTVP0713     PLN
29A MD BALTIMORE            DTVPLN    DTVP0747     PLN
39A MD HAGERSTOWN           BMPCDT    20080528ABT  CP

After Analysis

Results for: 25N MD HAGERSTOWN           BPCT      20021203ACY  CP
                                   POPULATION   AREA (sq km)
   within Noise Limited Contour     1000087      20261.1
   not affected by terrain losses    668006      13837.0
   lost to NTSC IX                    54940        797.5
   lost to additional IX by ATV       29865        819.2
   lost to all IX                     84805       1616.6

 Potential Interfering Stations Included in above Scenario   376

24N MD BALTIMORE            BLCT      19860103KG   LIC
25N NY NEW YORK             BLET      19920220KG   LIC
26N DC WASHINGTON           BMLET     20031216AAB  LIC
32N DC WASHINGTON           BLET      19801107KE   LIC
21A VA FRONT ROYAL          DTVPLN    DTVP0461     PLN
24A PA ALTOONA              DTVPLN    DTVP0582     PLN
24A VA FAIRFAX              BMPEDT    20080609ACI  CP
25A PA PITTSBURGH           DTVPLN    DTVP0614     PLN
25A PA READING              BPCDT     20040518AAZ  CP
25A VA RICHMOND             BLCDT     20021204ABA  LIC
28A MD FREDERICK            DTVPLN    DTVP0713     PLN
29A MD BALTIMORE            DTVPLN    DTVP0747     PLN
39A MD HAGERSTOWN           BMPCDT    20080528ABT  CP
23A WV ROMNEY               USERRECORD01           APP
 *Percent new DTV interference without proposal:      8.5  BPCT      20021203ACY
 *Percent new DTV interference with proposal:         8.5  BPCT      20021203ACY


Result key:      441
Scenario      377  Affected station       41
Before Analysis

Results for: 25N MD HAGERSTOWN           BPCT      20021203ACY  CP
                                   POPULATION   AREA (sq km)
   within Noise Limited Contour     1000087      20261.1
   not affected by terrain losses    668006      13837.0
   lost to NTSC IX                    54940        797.5
   lost to additional IX by ATV       28659        796.5
   lost to all IX                     83599       1593.9

 Potential Interfering Stations Included in above Scenario   377

24N MD BALTIMORE            BLCT      19860103KG   LIC
25N NY NEW YORK             BLET      19920220KG   LIC
26N DC WASHINGTON           BMLET     20031216AAB  LIC
32N DC WASHINGTON           BLET      19801107KE   LIC
21A VA FRONT ROYAL          DTVPLN    DTVP0461     PLN
24A PA ALTOONA              DTVPLN    DTVP0582     PLN
24A VA FAIRFAX              BMPEDT    20080609ACI  CP
25A PA PITTSBURGH           DTVPLN    DTVP0614     PLN
25A PA READING              BPCDT     20040518AAZ  CP
25A VA RICHMOND             BLCDT     20021204ABA  LIC
28A MD FREDERICK            BLEDT     20050302AEG  LIC
29A MD BALTIMORE            DTVPLN    DTVP0747     PLN
39A DC WASHINGTON           DTVPLN    DTVP1082     PLN

After Analysis

Results for: 25N MD HAGERSTOWN           BPCT      20021203ACY  CP
                                   POPULATION   AREA (sq km)
   within Noise Limited Contour     1000087      20261.1
   not affected by terrain losses    668006      13837.0
   lost to NTSC IX                    54940        797.5
```

```
   lost to additional IX by ATV       28678        806.3
   lost to all IX                     83618       1603.8

 Potential Interfering Stations Included in above Scenario   377

24N MD BALTIMORE            BLCT      19860103KG   LIC
25N NY NEW YORK             BLET      19920220KG   LIC
26N DC WASHINGTON           BMLET     20031216AAB  LIC
32N DC WASHINGTON           BLET      19801107KE   LIC
21A VA FRONT ROYAL          DTVPLN    DTVP0461     PLN
24A PA ALTOONA              DTVPLN    DTVP0582     PLN
24A VA FAIRFAX              BMPEDT    20080609ACI  CP
25A PA PITTSBURGH           DTVPLN    DTVP0614     PLN
25A PA READING              BPCDT     20040518AAZ  CP
25A VA RICHMOND             BLCDT     20021204ABA  LIC
28A MD FREDERICK            BLEDT     20050302AEG  LIC
29A MD BALTIMORE            DTVPLN    DTVP0747     PLN
39A DC WASHINGTON           DTVPLN    DTVP1082     PLN
23A WV ROMNEY               USERRECORD01           APP
 *Percent new DTV interference without proposal:      8.4  BPCT      20021203ACY
 *Percent new DTV interference with proposal:         8.4  BPCT      20021203ACY


Result key:      442
Scenario      378  Affected station       41
Before Analysis

Results for: 25N MD HAGERSTOWN           BPCT      20021203ACY  CP
                                   POPULATION   AREA (sq km)
   within Noise Limited Contour     1000087      20261.1
   not affected by terrain losses    668006      13837.0
   lost to NTSC IX                    54940        797.5
   lost to additional IX by ATV       29840        804.4
   lost to all IX                     84780       1601.8

 Potential Interfering Stations Included in above Scenario   378

24N MD BALTIMORE            BLCT      19860103KG   LIC
25N NY NEW YORK             BLET      19920220KG   LIC
26N DC WASHINGTON           BMLET     20031216AAB  LIC
32N DC WASHINGTON           BLET      19801107KE   LIC
21A VA FRONT ROYAL          DTVPLN    DTVP0461     PLN
24A PA ALTOONA              DTVPLN    DTVP0582     PLN
24A VA FAIRFAX              BMPEDT    20080609ACI  CP
25A PA PITTSBURGH           DTVPLN    DTVP0614     PLN
25A PA READING              BPCDT     20040518AAZ  CP
25A VA RICHMOND             BLCDT     20021204ABA  LIC
28A MD FREDERICK            BLEDT     20050302AEG  LIC
29A MD BALTIMORE            DTVPLN    DTVP0747     PLN
39A MD HAGERSTOWN           BMPCDT    20080528ABT  CP

After Analysis

Results for: 25N MD HAGERSTOWN           BPCT      20021203ACY  CP
                                   POPULATION   AREA (sq km)
   within Noise Limited Contour     1000087      20261.1
   not affected by terrain losses    668006      13837.0
   lost to NTSC IX                    54940        797.5
   lost to additional IX by ATV       29859        814.2
   lost to all IX                     84799       1611.7

 Potential Interfering Stations Included in above Scenario   378

24N MD BALTIMORE            BLCT      19860103KG   LIC
25N NY NEW YORK             BLET      19920220KG   LIC
26N DC WASHINGTON           BMLET     20031216AAB  LIC
32N DC WASHINGTON           BLET      19801107KE   LIC
21A VA FRONT ROYAL          DTVPLN    DTVP0461     PLN
24A PA ALTOONA              DTVPLN    DTVP0582     PLN
```

```
24A VA FAIRFAX              BMPEDT    20080609ACI  CP
25A PA PITTSBURGH           DTVPLN    DTVP0614     PLN
25A PA READING              BPCDT     20040518AAZ  CP
25A VA RICHMOND             BLCDT     20021204ABA  LIC
28A MD FREDERICK            BLEDT     20050302AEG  LIC
29A MD BALTIMORE            DTVPLN    DTVP0747     PLN
39A MD HAGERSTOWN           BMPCDT    20080528ABT  CP
23A WV ROMNEY               USERRECORD01           APP
 *Percent new DTV interference without proposal:      8.5  BPCT      20021203ACY
 *Percent new DTV interference with proposal:         8.5  BPCT      20021203ACY


Result key:      443
Scenario      379  Affected station       41
Before Analysis

Results for: 25N MD HAGERSTOWN           BPCT      20021203ACY  CP
                                   POPULATION   AREA (sq km)
   within Noise Limited Contour     1000087      20261.1
   not affected by terrain losses    668006      13837.0
   lost to NTSC IX                    54940        797.5
   lost to additional IX by ATV       34161       1030.4
   lost to all IX                     89101       1827.8

 Potential Interfering Stations Included in above Scenario   379

24N MD BALTIMORE            BLCT      19860103KG   LIC
25N NY NEW YORK             BLET      19920220KG   LIC
26N DC WASHINGTON           BMLET     20031216AAB  LIC
32N DC WASHINGTON           BLET      19801107KE   LIC
21A VA FRONT ROYAL          DTVPLN    DTVP0461     PLN
24A PA ALTOONA              DTVPLN    DTVP0582     PLN
24A VA FAIRFAX              BMPEDT    20080609ACI  CP
25A PA PITTSBURGH           DTVPLN    DTVP0614     PLN
25A PA READING              BPCDT     20040518AAZ  CP
25A VA RICHMOND             DTVPLN    DTVP0622     PLN
28A MD FREDERICK            BPEDT     20080620AHT  CP
29A MD BALTIMORE            DTVPLN    DTVP0747     PLN
39A DC WASHINGTON           DTVPLN    DTVP1082     PLN

After Analysis

Results for: 25N MD HAGERSTOWN           BPCT      20021203ACY  CP
                                   POPULATION   AREA (sq km)
   within Noise Limited Contour     1000087      20261.1
   not affected by terrain losses    668006      13837.0
   lost to NTSC IX                    54940        797.5
   lost to additional IX by ATV       34180       1040.2
   lost to all IX                     89120       1837.7

 Potential Interfering Stations Included in above Scenario   379

24N MD BALTIMORE            BLCT      19860103KG   LIC
25N NY NEW YORK             BLET      19920220KG   LIC
26N DC WASHINGTON           BMLET     20031216AAB  LIC
32N DC WASHINGTON           BLET      19801107KE   LIC
21A VA FRONT ROYAL          DTVPLN    DTVP0461     PLN
24A PA ALTOONA              DTVPLN    DTVP0582     PLN
24A VA FAIRFAX              BMPEDT    20080609ACI  CP
25A PA PITTSBURGH           DTVPLN    DTVP0614     PLN
25A PA READING              BPCDT     20040518AAZ  CP
25A VA RICHMOND             DTVPLN    DTVP0622     PLN
28A MD FREDERICK            BPEDT     20080620AHT  CP
29A MD BALTIMORE            DTVPLN    DTVP0747     PLN
39A DC WASHINGTON           DTVPLN    DTVP1082     PLN
23A WV ROMNEY               USERRECORD01           APP
 *Percent new DTV interference without proposal:      8.9  BPCT      20021203ACY
 *Percent new DTV interference with proposal:         8.9  BPCT      20021203ACY
```

```
Result key:      444
Scenario      380  Affected station       41
Before Analysis

Results for: 25N MD HAGERSTOWN           BPCT      20021203ACY  CP
                                   POPULATION   AREA (sq km)
   within Noise Limited Contour     1000087      20261.1
   not affected by terrain losses    668006      13837.0
   lost to NTSC IX                    54940        797.5
   lost to additional IX by ATV       35342       1038.3
   lost to all IX                     90282       1835.7

 Potential Interfering Stations Included in above Scenario   380

24N MD BALTIMORE            BLCT      19860103KG   LIC
25N NY NEW YORK             BLET      19920220KG   LIC
26N DC WASHINGTON           BMLET     20031216AAB  LIC
32N DC WASHINGTON           BLET      19801107KE   LIC
21A VA FRONT ROYAL          DTVPLN    DTVP0461     PLN
24A PA ALTOONA              DTVPLN    DTVP0582     PLN
24A VA FAIRFAX              BMPEDT    20080609ACI  CP
25A PA PITTSBURGH           DTVPLN    DTVP0614     PLN
25A PA READING              BPCDT     20040518AAZ  CP
25A VA RICHMOND             DTVPLN    DTVP0622     PLN
28A MD FREDERICK            BPEDT     20080620AHT  CP
29A MD BALTIMORE            DTVPLN    DTVP0747     PLN
39A MD HAGERSTOWN           BMPCDT    20080528ABT  CP

After Analysis

Results for: 25N MD HAGERSTOWN           BPCT      20021203ACY  CP
                                   POPULATION   AREA (sq km)
   within Noise Limited Contour     1000087      20261.1
   not affected by terrain losses    668006      13837.0
   lost to NTSC IX                    54940        797.5
   lost to additional IX by ATV       35361       1048.1
   lost to all IX                     90301       1845.6

 Potential Interfering Stations Included in above Scenario   380

24N MD BALTIMORE            BLCT      19860103KG   LIC
25N NY NEW YORK             BLET      19920220KG   LIC
26N DC WASHINGTON           BMLET     20031216AAB  LIC
32N DC WASHINGTON           BLET      19801107KE   LIC
21A VA FRONT ROYAL          DTVPLN    DTVP0461     PLN
24A PA ALTOONA              DTVPLN    DTVP0582     PLN
24A VA FAIRFAX              BMPEDT    20080609ACI  CP
25A PA PITTSBURGH           DTVPLN    DTVP0614     PLN
25A PA READING              BPCDT     20040518AAZ  CP
25A VA RICHMOND             DTVPLN    DTVP0622     PLN
28A MD FREDERICK            BPEDT     20080620AHT  CP
29A MD BALTIMORE            DTVPLN    DTVP0747     PLN
39A MD HAGERSTOWN           BMPCDT    20080528ABT  CP
23A WV ROMNEY               USERRECORD01           APP
 *Percent new DTV interference without proposal:      9.0  BPCT      20021203ACY
 *Percent new DTV interference with proposal:         9.0  BPCT      20021203ACY


Result key:      445
Scenario      381  Affected station       41
Before Analysis

Results for: 25N MD HAGERSTOWN           BPCT      20021203ACY  CP
                                   POPULATION   AREA (sq km)
   within Noise Limited Contour     1000087      20261.1
   not affected by terrain losses    668006      13837.0
   lost to NTSC IX                    54940        797.5
   lost to additional IX by ATV       34173       1034.3
```

```
   lost to all IX                     89113       1831.8

 Potential Interfering Stations Included in above Scenario   381

24N MD BALTIMORE            BLCT      19860103KG   LIC
25N NY NEW YORK             BLET      19920220KG   LIC
26N DC WASHINGTON           BMLET     20031216AAB  LIC
32N DC WASHINGTON           BLET      19801107KE   LIC
21A VA FRONT ROYAL          DTVPLN    DTVP0461     PLN
24A PA ALTOONA              DTVPLN    DTVP0582     PLN
24A VA FAIRFAX              BMPEDT    20080609ACI  CP
25A PA PITTSBURGH           DTVPLN    DTVP0614     PLN
25A PA READING              BPCDT     20040518AAZ  CP
25A VA RICHMOND             DTVPLN    DTVP0622     PLN
28A MD FREDERICK            DTVPLN    DTVP0713     PLN
29A MD BALTIMORE            DTVPLN    DTVP0747     PLN
39A DC WASHINGTON           DTVPLN    DTVP1082     PLN

After Analysis

Results for: 25N MD HAGERSTOWN           BPCT      20021203ACY  CP
                                  POPULATION   AREA (sq km)
   within Noise Limited Contour     1000087      20261.1
   not affected by terrain losses    668006      13837.0
   lost to NTSC IX                    54940        797.5
   lost to additional IX by ATV       34192       1044.2
   lost to all IX                     89132       1841.6

 Potential Interfering Stations Included in above Scenario   381

24N MD BALTIMORE            BLCT      19860103KG   LIC
25N NY NEW YORK             BLET      19920220KG   LIC
26N DC WASHINGTON           BMLET     20031216AAB  LIC
32N DC WASHINGTON           BLET      19801107KE   LIC
21A VA FRONT ROYAL          DTVPLN    DTVP0461     PLN
24A PA ALTOONA              DTVPLN    DTVP0582     PLN
24A VA FAIRFAX              BMPEDT    20080609ACI  CP
25A PA PITTSBURGH           DTVPLN    DTVP0614     PLN
25A PA READING              BPCDT     20040518AAZ  CP
25A VA RICHMOND             DTVPLN    DTVP0622     PLN
28A MD FREDERICK            DTVPLN    DTVP0713     PLN
29A MD BALTIMORE            DTVPLN    DTVP0747     PLN
39A DC WASHINGTON           DTVPLN    DTVP1082     PLN
23A WV ROMNEY               USERRECORD01           APP
 *Percent new DTV interference without proposal:      8.9  BPCT      20021203ACY
 *Percent new DTV interference with proposal:         8.9  BPCT      20021203ACY


Result key:      446
Scenario      382  Affected station       41
Before Analysis

Results for: 25N MD HAGERSTOWN           BPCT      20021203ACY  CP
                                  POPULATION   AREA (sq km)
   within Noise Limited Contour     1000087      20261.1
   not affected by terrain losses    668006      13837.0
   lost to NTSC IX                    54940        797.5
   lost to additional IX by ATV       35354       1042.2
   lost to all IX                     90294       1839.7

 Potential Interfering Stations Included in above Scenario   382

24N MD BALTIMORE            BLCT      19860103KG   LIC
25N NY NEW YORK             BLET      19920220KG   LIC
26N DC WASHINGTON           BMLET     20031216AAB  LIC
32N DC WASHINGTON           BLET      19801107KE   LIC
21A VA FRONT ROYAL          DTVPLN    DTVP0461     PLN
24A PA ALTOONA              DTVPLN    DTVP0582     PLN
24A VA FAIRFAX              BMPEDT    20080609ACI  CP
```

```
25A PA PITTSBURGH           DTVPLN    DTVP0614     PLN
25A PA READING              BPCDT     20040518AAZ  CP
25A VA RICHMOND             DTVPLN    DTVP0622     PLN
28A MD FREDERICK            DTVPLN    DTVP0713     PLN
29A MD BALTIMORE            DTVPLN    DTVP0747     PLN
39A MD HAGERSTOWN           BMPCDT    20080528ABT  CP

After Analysis

Results for: 25N MD HAGERSTOWN           BPCT      20021203ACY  CP
                                   POPULATION   AREA (sq km)
   within Noise Limited Contour     1000087      20261.1
   not affected by terrain losses    668006      13837.0
   lost to NTSC IX                    54940        797.5
   lost to additional IX by ATV       35373       1052.1
   lost to all IX                     90313       1849.5

 Potential Interfering Stations Included in above Scenario   382

24N MD BALTIMORE            BLCT      19860103KG   LIC
25N NY NEW YORK             BLET      19920220KG   LIC
26N DC WASHINGTON           BMLET     20031216AAB  LIC
32N DC WASHINGTON           BLET      19801107KE   LIC
21A VA FRONT ROYAL          DTVPLN    DTVP0461     PLN
24A PA ALTOONA              DTVPLN    DTVP0582     PLN
24A VA FAIRFAX              BMPEDT    20080609ACI  CP
25A PA PITTSBURGH           DTVPLN    DTVP0614     PLN
25A PA READING              BPCDT     20040518AAZ  CP
25A VA RICHMOND             DTVPLN    DTVP0622     PLN
28A MD FREDERICK            DTVPLN    DTVP0713     PLN
29A MD BALTIMORE            DTVPLN    DTVP0747     PLN
39A MD HAGERSTOWN           BMPCDT    20080528ABT  CP
23A WV ROMNEY               USERRECORD01           APP
 *Percent new DTV interference without proposal:      9.0  BPCT      20021203ACY
 *Percent new DTV interference with proposal:         9.0  BPCT      20021203ACY


Result key:      447
Scenario      383  Affected station       41
Before Analysis

Results for: 25N MD HAGERSTOWN           BPCT      20021203ACY  CP
                                   POPULATION   AREA (sq km)
   within Noise Limited Contour     1000087      20261.1
   not affected by terrain losses    668006      13837.0
   lost to NTSC IX                    54940        797.5
   lost to additional IX by ATV       34161       1030.4
   lost to all IX                     89101       1827.8

 Potential Interfering Stations Included in above Scenario   383

24N MD BALTIMORE            BLCT      19860103KG   LIC
25N NY NEW YORK             BLET      19920220KG   LIC
26N DC WASHINGTON           BMLET     20031216AAB  LIC
32N DC WASHINGTON           BLET      19801107KE   LIC
21A VA FRONT ROYAL          DTVPLN    DTVP0461     PLN
24A PA ALTOONA              DTVPLN    DTVP0582     PLN
24A VA FAIRFAX              BMPEDT    20080609ACI  CP
25A PA PITTSBURGH           DTVPLN    DTVP0614     PLN
25A PA READING              BPCDT     20040518AAZ  CP
25A VA RICHMOND             DTVPLN    DTVP0622     PLN
28A MD FREDERICK            BLEDT     20050302AEG  LIC
29A MD BALTIMORE            DTVPLN    DTVP0747     PLN
39A DC WASHINGTON           DTVPLN    DTVP1082     PLN

After Analysis

Results for: 25N MD HAGERSTOWN           BPCT      20021203ACY  CP
                                   POPULATION   AREA (sq km)
```

```
   within Noise Limited Contour     1000087      20261.1
   not affected by terrain losses    668006      13837.0
   lost to NTSC IX                    54940        797.5
   lost to additional IX by ATV       34180       1040.2
   lost to all IX                     89120       1837.7

 Potential Interfering Stations Included in above Scenario   383

24N MD BALTIMORE            BLCT      19860103KG   LIC
25N NY NEW YORK             BLET      19920220KG   LIC
26N DC WASHINGTON           BMLET     20031216AAB  LIC
32N DC WASHINGTON           BLET      19801107KE   LIC
21A VA FRONT ROYAL          DTVPLN    DTVP0461     PLN
24A PA ALTOONA              DTVPLN    DTVP0582     PLN
24A VA FAIRFAX              BMPEDT    20080609ACI  CP
25A PA PITTSBURGH           DTVPLN    DTVP0614     PLN
25A PA READING              BPCDT     20040518AAZ  CP
25A VA RICHMOND             DTVPLN    DTVP0622     PLN
28A MD FREDERICK            BLEDT     20050302AEG  LIC
29A MD BALTIMORE            DTVPLN    DTVP0747     PLN
39A DC WASHINGTON           DTVPLN    DTVP1082     PLN
23A WV ROMNEY               USERRECORD01           APP
 *Percent new DTV interference without proposal:      8.9  BPCT      20021203ACY
 *Percent new DTV interference with proposal:         8.9  BPCT      20021203ACY


Result key:      448
Scenario      384  Affected station       41
Before Analysis

Results for: 25N MD HAGERSTOWN           BPCT      20021203ACY  CP
                                   POPULATION   AREA (sq km)
   within Noise Limited Contour     1000087      20261.1
   not affected by terrain losses    668006      13837.0
   lost to NTSC IX                    54940        797.5
   lost to additional IX by ATV       35342       1038.3
   lost to all IX                     90282       1835.7

 Potential Interfering Stations Included in above Scenario   384

24N MD BALTIMORE            BLCT      19860103KG   LIC
25N NY NEW YORK             BLET      19920220KG   LIC
26N DC WASHINGTON           BMLET     20031216AAB  LIC
32N DC WASHINGTON           BLET      19801107KE   LIC
21A VA FRONT ROYAL          DTVPLN    DTVP0461     PLN
24A PA ALTOONA              DTVPLN    DTVP0582     PLN
24A VA FAIRFAX              BMPEDT    20080609ACI  CP
25A PA PITTSBURGH           DTVPLN    DTVP0614     PLN
25A PA READING              BPCDT     20040518AAZ  CP
25A VA RICHMOND             DTVPLN    DTVP0622     PLN
28A MD FREDERICK            BLEDT     20050302AEG  LIC
29A MD BALTIMORE            DTVPLN    DTVP0747     PLN
39A MD HAGERSTOWN           BMPCDT    20080528ABT  CP

After Analysis

Results for: 25N MD HAGERSTOWN           BPCT      20021203ACY  CP
                                   POPULATION   AREA (sq km)
   within Noise Limited Contour     1000087      20261.1
   not affected by terrain losses    668006      13837.0
   lost to NTSC IX                    54940        797.5
   lost to additional IX by ATV       35361       1048.1
   lost to all IX                     90301       1845.6

 Potential Interfering Stations Included in above Scenario   384

24N MD BALTIMORE            BLCT      19860103KG   LIC
25N NY NEW YORK             BLET      19920220KG   LIC
26N DC WASHINGTON           BMLET     20031216AAB  LIC
```

```
32N DC WASHINGTON           BLET      19801107KE   LIC
21A VA FRONT ROYAL          DTVPLN    DTVP0461     PLN
24A PA ALTOONA              DTVPLN    DTVP0582     PLN
24A VA FAIRFAX              BMPEDT    20080609ACI  CP
25A PA PITTSBURGH           DTVPLN    DTVP0614     PLN
25A PA READING              BPCDT     20040518AAZ  CP
25A VA RICHMOND             DTVPLN    DTVP0622     PLN
28A MD FREDERICK            BLEDT     20050302AEG  LIC
29A MD BALTIMORE            DTVPLN    DTVP0747     PLN
39A MD HAGERSTOWN           BMPCDT    20080528ABT  CP
23A WV ROMNEY               USERRECORD01           APP
 *Percent new DTV interference without proposal:      9.0  BPCT      20021203ACY
 *Percent new DTV interference with proposal:         9.0  BPCT      20021203ACY


#########################################################################


     Analysis of Interference to Affected Station  42


Analysis of current record
Channel     Call           City/State        Application Ref. No.
   25      WHAG-TV    HAGERSTOWN MD             BLCT      -19890327KJ

     Stations Potentially Affecting This Station

Chan   Call      City/State           Dist(km) Status  Application Ref. No.
 21   WHP-TV   HARRISBURG PA            120.5  CP MOD BMPCDT    -20080606AEJ
 21   WVPY     FRONT ROYAL VA            83.9  LIC    BLEDT     -20021220ADZ
 21   WVPY-DT  FRONT ROYAL VA            83.9  PLN    DTVPLN    -DTVP0461
 22   WMPT     ANNAPOLIS MD             137.2  LIC    BLET      -20030903ABE
 23   WATM-TV  ALTOONA PA               108.9  LIC    BLCT      -19990311KG
 24   WUTB     BALTIMORE MD             111.4  LIC    BLCT      -19860103KG
 24   WATM-TV  ALTOONA PA               108.9  LIC    BLCDT     -20050603ACF
 24   WATM-DT  ALTOONA PA               108.9  PLN    DTVPLN    -DTVP0582
 24   WNVC     FAIRFAX VA               108.2  CP MOD BMPEDT    -20080609ACI
 24   WNPB-TV  MORGANTOWN WV            153.7  LIC    BLET      -19930824KG
 25   WNYE-TV  NEW YORK NY              358.8  LIC    BLET      -19920220KG
 25   WCNY-TV  SYRACUSE NY              396.4  LIC    BMLEDT    -20040916ABJ
 25   WCNY-DT  SYRACUSE NY              399.5  PLN    DTVPLN    -DTVP0612
 25   WVIZ     CLEVELAND OH             369.7  CP     BPET      -20011228AAY
 25   KDKA-TV  PITTSBURGH PA            197.7  LIC    BLCDT     -20041004ACS
 25   KDKA-DT  PITTSBURGH PA            197.7  PLN    DTVPLN    -DTVP0614
 25   WTVE-DT  READING PA               206.3  PLN    DTVPLN    -DTVP0615
 25   WTVE     READING PA               207.3  CP     BPCDT     -20040518AAZ
 25   WTVR-TV  RICHMOND VA              240.8  LIC    BLCDT     -20021204ABA
 25   WTVR-DT  RICHMOND VA              236.5  PLN    DTVPLN    -DTVP0622
 26   WETA-TV  WASHINGTON DC            107.1  LIC    BMLET     -20031216AAB
 26   WHAG-TV  HAGERSTOWN MD              0.3  CP MOD BMPCDT    -20080619AJL
 26   WQEX-DT  PITTSBURGH PA            191.2  PLN    DTVPLN    -DTVP0651
 27   WETA-TV  WASHINGTON DC            109.7  LIC    BLEDT     -20070727ACJ
 27   WETA-DT  WASHINGTON DC            107.1  PLN    DTVPLN    -DTVP0667
 27   WHTM-TV  HARRISBURG PA            113.1  LIC    BLCT      -19960626KF
 28   WFPT     FREDERICK MD              71.5  CP     BPEDT     -20080620AHT
 28   WFPT-DT  FREDERICK MD              66.9  PLN    DTVPLN    -DTVP0713
 28   WFPT     FREDERICK MD              71.5  LIC    BLEDT     -20050302AEG
 29   WMPB-DT  BALTIMORE MD             104.5  PLN    DTVPLN    -DTVP0747
 29   WWCP-TV  JOHNSTOWN PA             116.5  LIC    BLCDT     -20050606AIE
 29   WWCP-DT  JOHNSTOWN PA             116.5  PLN    DTVPLN    -DTVP0761
 32   WHUT-TV  WASHINGTON DC            107.1  LIC    BLET      -19801107KE
 32   WTAJ-DT  ALTOONA PA               108.7  PLN    DTVPLN    -DTVP0876
 33   WHUT-TV  WASHINGTON DC            109.7  CP MOD BMPEDT    -20030409AAR
 33   WHMM-DT  WASHINGTON DC            107.1  PLN    DTVPLN    -DTVP0895
 33   WITF-TV  HARRISBURG PA            120.6  LIC    BMLET     -19820217KH
 39   WJLA-DT  WASHINGTON DC            109.7  PLN    DTVPLN    -DTVP1082
 39   WJAL     HAGERSTOWN MD             25.6  CP MOD BMPCDT    -20080528ABT
 40   WNUV     BALTIMORE MD             118.5  LIC    BLCDT     -20051011AOI
 40   WNUV-DT  BALTIMORE MD             111.4  PLN    DTVPLN    -DTVP1128
```

```
 40   WPCB-TV  GREENSBURG PA             174.7  LIC    BLCT      -19990706KF
 23   W27DC-LD ROMNEY WV                  75.3  APP    USERRECORD-01

 Total scenarios =   384


Result key:      449
Scenario        1  Affected station       42
Before Analysis

Results for: 25N MD HAGERSTOWN           BLCT      19890327KJ   LIC
                                   POPULATION   AREA (sq km)
   within Noise Limited Contour     1032814      20705.6
   not affected by terrain losses    683108      14008.0
   lost to NTSC IX                    52567        805.4
   lost to additional IX by ATV       31387        854.7
   lost to all IX                     83954       1660.1

 Potential Interfering Stations Included in above Scenario     1

24N MD BALTIMORE            BLCT      19860103KG   LIC
25N NY NEW YORK             BLET      19920220KG   LIC
26N DC WASHINGTON           BMLET     20031216AAB  LIC
27N PA HARRISBURG           BLCT      19960626KF   LIC
32N DC WASHINGTON           BLET      19801107KE   LIC
21A VA FRONT ROYAL          BLEDT     20021220ADZ  LIC
24A PA ALTOONA              BLCDT     20050603ACF  LIC
24A VA FAIRFAX              BMPEDT    20080609ACI  CP
25A PA PITTSBURGH           BLCDT     20041004ACS  LIC
25A PA READING              DTVPLN    DTVP0615     PLN
25A VA RICHMOND             BLCDT     20021204ABA  LIC
26A MD HAGERSTOWN           BMPCDT    20080619AJL  CP
28A MD FREDERICK            BPEDT     20080620AHT  CP
29A MD BALTIMORE            DTVPLN    DTVP0747     PLN
39A DC WASHINGTON           DTVPLN    DTVP1082     PLN

After Analysis

Results for: 25N MD HAGERSTOWN           BLCT      19890327KJ   LIC
                                   POPULATION   AREA (sq km)
   within Noise Limited Contour     1032814      20705.6
   not affected by terrain losses    683108      14008.0
   lost to NTSC IX                    52567        805.4
   lost to additional IX by ATV       31458        870.5
   lost to all IX                     84025       1675.9

 Potential Interfering Stations Included in above Scenario     1

24N MD BALTIMORE            BLCT      19860103KG   LIC
25N NY NEW YORK             BLET      19920220KG   LIC
26N DC WASHINGTON           BMLET     20031216AAB  LIC
27N PA HARRISBURG           BLCT      19960626KF   LIC
32N DC WASHINGTON           BLET      19801107KE   LIC
21A VA FRONT ROYAL          BLEDT     20021220ADZ  LIC
24A PA ALTOONA              BLCDT     20050603ACF  LIC
24A VA FAIRFAX              BMPEDT    20080609ACI  CP
25A PA PITTSBURGH           BLCDT     20041004ACS  LIC
25A PA READING              DTVPLN    DTVP0615     PLN
25A VA RICHMOND             BLCDT     20021204ABA  LIC
26A MD HAGERSTOWN           BMPCDT    20080619AJL  CP
28A MD FREDERICK            BPEDT     20080620AHT  CP
29A MD BALTIMORE            DTVPLN    DTVP0747     PLN
39A DC WASHINGTON           DTVPLN    DTVP1082     PLN
23A WV ROMNEY               USERRECORD01           APP
 *Percent new DTV interference without proposal:      8.1  BLCT      19890327KJ
 *Percent new DTV interference with proposal:         8.1  BLCT      19890327KJ


Result key:      450
```

```
Scenario        2  Affected station       42
Before Analysis

Results for: 25N MD HAGERSTOWN           BLCT      19890327KJ   LIC
                                   POPULATION   AREA (sq km)
   within Noise Limited Contour     1032814      20705.6
   not affected by terrain losses    683108      14008.0
   lost to NTSC IX                    52567        805.4
   lost to additional IX by ATV       31393        857.7
   lost to all IX                     83960       1663.0

 Potential Interfering Stations Included in above Scenario     2

24N MD BALTIMORE            BLCT      19860103KG   LIC
25N NY NEW YORK             BLET      19920220KG   LIC
26N DC WASHINGTON           BMLET     20031216AAB  LIC
27N PA HARRISBURG           BLCT      19960626KF   LIC
32N DC WASHINGTON           BLET      19801107KE   LIC
21A VA FRONT ROYAL          BLEDT     20021220ADZ  LIC
24A PA ALTOONA              BLCDT     20050603ACF  LIC
24A VA FAIRFAX              BMPEDT    20080609ACI  CP
25A PA PITTSBURGH           BLCDT     20041004ACS  LIC
25A PA READING              DTVPLN    DTVP0615     PLN
25A VA RICHMOND             BLCDT     20021204ABA  LIC
26A MD HAGERSTOWN           BMPCDT    20080619AJL  CP
28A MD FREDERICK            BPEDT     20080620AHT  CP
29A MD BALTIMORE            DTVPLN    DTVP0747     PLN
39A MD HAGERSTOWN           BMPCDT    20080528ABT  CP

After Analysis

Results for: 25N MD HAGERSTOWN           BLCT      19890327KJ   LIC
                                   POPULATION   AREA (sq km)
   within Noise Limited Contour     1032814      20705.6
   not affected by terrain losses    683108      14008.0
   lost to NTSC IX                    52567        805.4
   lost to additional IX by ATV       31464        873.5
   lost to all IX                     84031       1678.8

 Potential Interfering Stations Included in above Scenario     2

24N MD BALTIMORE            BLCT      19860103KG   LIC
25N NY NEW YORK             BLET      19920220KG   LIC
26N DC WASHINGTON           BMLET     20031216AAB  LIC
27N PA HARRISBURG           BLCT      19960626KF   LIC
32N DC WASHINGTON           BLET      19801107KE   LIC
21A VA FRONT ROYAL          BLEDT     20021220ADZ  LIC
24A PA ALTOONA              BLCDT     20050603ACF  LIC
24A VA FAIRFAX              BMPEDT    20080609ACI  CP
25A PA PITTSBURGH           BLCDT     20041004ACS  LIC
25A PA READING              DTVPLN    DTVP0615     PLN
25A VA RICHMOND             BLCDT     20021204ABA  LIC
26A MD HAGERSTOWN           BMPCDT    20080619AJL  CP
28A MD FREDERICK            BPEDT     20080620AHT  CP
29A MD BALTIMORE            DTVPLN    DTVP0747     PLN
39A MD HAGERSTOWN           BMPCDT    20080528ABT  CP
23A WV ROMNEY               USERRECORD01           APP
 *Percent new DTV interference without proposal:      8.1  BLCT      19890327KJ
 *Percent new DTV interference with proposal:         8.1  BLCT      19890327KJ


Result key:      451
Scenario        3  Affected station       42
Before Analysis

Results for: 25N MD HAGERSTOWN           BLCT      19890327KJ   LIC
                                   POPULATION   AREA (sq km)
   within Noise Limited Contour     1032814      20705.6
   not affected by terrain losses    683108      14008.0
```

```
   lost to NTSC IX                    52567        805.4
   lost to additional IX by ATV       31494        857.7
   lost to all IX                     84061       1663.0

 Potential Interfering Stations Included in above Scenario     3

24N MD BALTIMORE            BLCT      19860103KG   LIC
25N NY NEW YORK             BLET      19920220KG   LIC
26N DC WASHINGTON           BMLET     20031216AAB  LIC
27N PA HARRISBURG           BLCT      19960626KF   LIC
32N DC WASHINGTON           BLET      19801107KE   LIC
21A VA FRONT ROYAL          BLEDT     20021220ADZ  LIC
24A PA ALTOONA              BLCDT     20050603ACF  LIC
24A VA FAIRFAX              BMPEDT    20080609ACI  CP
25A PA PITTSBURGH           BLCDT     20041004ACS  LIC
25A PA READING              DTVPLN    DTVP0615     PLN
25A VA RICHMOND             BLCDT     20021204ABA  LIC
26A MD HAGERSTOWN           BMPCDT    20080619AJL  CP
28A MD FREDERICK            DTVPLN    DTVP0713     PLN
29A MD BALTIMORE            DTVPLN    DTVP0747     PLN
39A DC WASHINGTON           DTVPLN    DTVP1082     PLN

After Analysis

Results for: 25N MD HAGERSTOWN           BLCT      19890327KJ   LIC
                                  POPULATION   AREA (sq km)
   within Noise Limited Contour     1032814      20705.6
   not affected by terrain losses    683108      14008.0
   lost to NTSC IX                    52567        805.4
   lost to additional IX by ATV       31565        873.5
   lost to all IX                     84132       1678.8

 Potential Interfering Stations Included in above Scenario     3

24N MD BALTIMORE            BLCT      19860103KG   LIC
25N NY NEW YORK             BLET      19920220KG   LIC
26N DC WASHINGTON           BMLET     20031216AAB  LIC
27N PA HARRISBURG           BLCT      19960626KF   LIC
32N DC WASHINGTON           BLET      19801107KE   LIC
21A VA FRONT ROYAL          BLEDT     20021220ADZ  LIC
24A PA ALTOONA              BLCDT     20050603ACF  LIC
24A VA FAIRFAX              BMPEDT    20080609ACI  CP
25A PA PITTSBURGH           BLCDT     20041004ACS  LIC
25A PA READING              DTVPLN    DTVP0615     PLN
25A VA RICHMOND             BLCDT     20021204ABA  LIC
26A MD HAGERSTOWN           BMPCDT    20080619AJL  CP
28A MD FREDERICK            DTVPLN    DTVP0713     PLN
29A MD BALTIMORE            DTVPLN    DTVP0747     PLN
39A DC WASHINGTON           DTVPLN    DTVP1082     PLN
23A WV ROMNEY               USERRECORD01           APP
 *Percent new DTV interference without proposal:      8.1  BLCT      19890327KJ
 *Percent new DTV interference with proposal:         8.1  BLCT      19890327KJ


Result key:      452
Scenario        4  Affected station       42
Before Analysis

Results for: 25N MD HAGERSTOWN           BLCT      19890327KJ   LIC
                                  POPULATION   AREA (sq km)
   within Noise Limited Contour     1032814      20705.6
   not affected by terrain losses    683108      14008.0
   lost to NTSC IX                    52567        805.4
   lost to additional IX by ATV       31500        860.6
   lost to all IX                     84067       1666.0

 Potential Interfering Stations Included in above Scenario     4

24N MD BALTIMORE            BLCT      19860103KG   LIC
```

```
25N NY NEW YORK             BLET      19920220KG   LIC
26N DC WASHINGTON           BMLET     20031216AAB  LIC
27N PA HARRISBURG           BLCT      19960626KF   LIC
32N DC WASHINGTON           BLET      19801107KE   LIC
21A VA FRONT ROYAL          BLEDT     20021220ADZ  LIC
24A PA ALTOONA              BLCDT     20050603ACF  LIC
24A VA FAIRFAX              BMPEDT    20080609ACI  CP
25A PA PITTSBURGH           BLCDT     20041004ACS  LIC
25A PA READING              DTVPLN    DTVP0615     PLN
25A VA RICHMOND             BLCDT     20021204ABA  LIC
26A MD HAGERSTOWN           BMPCDT    20080619AJL  CP
28A MD FREDERICK            DTVPLN    DTVP0713     PLN
29A MD BALTIMORE            DTVPLN    DTVP0747     PLN
39A MD HAGERSTOWN           BMPCDT    20080528ABT  CP

After Analysis

Results for: 25N MD HAGERSTOWN           BLCT      19890327KJ   LIC
                                   POPULATION   AREA (sq km)
   within Noise Limited Contour     1032814      20705.6
   not affected by terrain losses    683108      14008.0
   lost to NTSC IX                    52567        805.4
   lost to additional IX by ATV       31571        876.4
   lost to all IX                     84138       1681.8

 Potential Interfering Stations Included in above Scenario     4

24N MD BALTIMORE            BLCT      19860103KG   LIC
25N NY NEW YORK             BLET      19920220KG   LIC
26N DC WASHINGTON           BMLET     20031216AAB  LIC
27N PA HARRISBURG           BLCT      19960626KF   LIC
32N DC WASHINGTON           BLET      19801107KE   LIC
21A VA FRONT ROYAL          BLEDT     20021220ADZ  LIC
24A PA ALTOONA              BLCDT     20050603ACF  LIC
24A VA FAIRFAX              BMPEDT    20080609ACI  CP
25A PA PITTSBURGH           BLCDT     20041004ACS  LIC
25A PA READING              DTVPLN    DTVP0615     PLN
25A VA RICHMOND             BLCDT     20021204ABA  LIC
26A MD HAGERSTOWN           BMPCDT    20080619AJL  CP
28A MD FREDERICK            DTVPLN    DTVP0713     PLN
29A MD BALTIMORE            DTVPLN    DTVP0747     PLN
39A MD HAGERSTOWN           BMPCDT    20080528ABT  CP
23A WV ROMNEY               USERRECORD01           APP
 *Percent new DTV interference without proposal:      8.1  BLCT      19890327KJ
 *Percent new DTV interference with proposal:         8.1  BLCT      19890327KJ


Result key:      453
Scenario        5  Affected station       42
Before Analysis

Results for: 25N MD HAGERSTOWN           BLCT      19890327KJ   LIC
                                   POPULATION   AREA (sq km)
   within Noise Limited Contour     1032814      20705.6
   not affected by terrain losses    683108      14008.0
   lost to NTSC IX                    52567        805.4
   lost to additional IX by ATV       31387        854.7
   lost to all IX                     83954       1660.1

 Potential Interfering Stations Included in above Scenario     5

24N MD BALTIMORE            BLCT      19860103KG   LIC
25N NY NEW YORK             BLET      19920220KG   LIC
26N DC WASHINGTON           BMLET     20031216AAB  LIC
27N PA HARRISBURG           BLCT      19960626KF   LIC
32N DC WASHINGTON           BLET      19801107KE   LIC
21A VA FRONT ROYAL          BLEDT     20021220ADZ  LIC
24A PA ALTOONA              BLCDT     20050603ACF  LIC
24A VA FAIRFAX              BMPEDT    20080609ACI  CP
```

```
25A PA PITTSBURGH           BLCDT     20041004ACS  LIC
25A PA READING              DTVPLN    DTVP0615     PLN
25A VA RICHMOND             BLCDT     20021204ABA  LIC
26A MD HAGERSTOWN           BMPCDT    20080619AJL  CP
28A MD FREDERICK            BLEDT     20050302AEG  LIC
29A MD BALTIMORE            DTVPLN    DTVP0747     PLN
39A DC WASHINGTON           DTVPLN    DTVP1082     PLN

After Analysis

Results for: 25N MD HAGERSTOWN           BLCT      19890327KJ   LIC
                                  POPULATION   AREA (sq km)
   within Noise Limited Contour     1032814      20705.6
   not affected by terrain losses    683108      14008.0
   lost to NTSC IX                    52567        805.4
   lost to additional IX by ATV       31458        870.5
   lost to all IX                     84025       1675.9

 Potential Interfering Stations Included in above Scenario     5

24N MD BALTIMORE            BLCT      19860103KG   LIC
25N NY NEW YORK             BLET      19920220KG   LIC
26N DC WASHINGTON           BMLET     20031216AAB  LIC
27N PA HARRISBURG           BLCT      19960626KF   LIC
32N DC WASHINGTON           BLET      19801107KE   LIC
21A VA FRONT ROYAL          BLEDT     20021220ADZ  LIC
24A PA ALTOONA              BLCDT     20050603ACF  LIC
24A VA FAIRFAX              BMPEDT    20080609ACI  CP
25A PA PITTSBURGH           BLCDT     20041004ACS  LIC
25A PA READING              DTVPLN    DTVP0615     PLN
25A VA RICHMOND             BLCDT     20021204ABA  LIC
26A MD HAGERSTOWN           BMPCDT    20080619AJL  CP
28A MD FREDERICK            BLEDT     20050302AEG  LIC
29A MD BALTIMORE            DTVPLN    DTVP0747     PLN
39A DC WASHINGTON           DTVPLN    DTVP1082     PLN
23A WV ROMNEY               USERRECORD01           APP
 *Percent new DTV interference without proposal:      8.1  BLCT      19890327KJ
 *Percent new DTV interference with proposal:         8.1  BLCT      19890327KJ


Result key:      454
Scenario        6  Affected station       42
Before Analysis

Results for: 25N MD HAGERSTOWN           BLCT      19890327KJ   LIC
                                  POPULATION   AREA (sq km)
   within Noise Limited Contour     1032814      20705.6
   not affected by terrain losses    683108      14008.0
   lost to NTSC IX                    52567        805.4
   lost to additional IX by ATV       31393        857.7
   lost to all IX                     83960       1663.0

 Potential Interfering Stations Included in above Scenario     6

24N MD BALTIMORE            BLCT      19860103KG   LIC
25N NY NEW YORK             BLET      19920220KG   LIC
26N DC WASHINGTON           BMLET     20031216AAB  LIC
27N PA HARRISBURG           BLCT      19960626KF   LIC
32N DC WASHINGTON           BLET      19801107KE   LIC
21A VA FRONT ROYAL          BLEDT     20021220ADZ  LIC
24A PA ALTOONA              BLCDT     20050603ACF  LIC
24A VA FAIRFAX              BMPEDT    20080609ACI  CP
25A PA PITTSBURGH           BLCDT     20041004ACS  LIC
25A PA READING              DTVPLN    DTVP0615     PLN
25A VA RICHMOND             BLCDT     20021204ABA  LIC
26A MD HAGERSTOWN           BMPCDT    20080619AJL  CP
28A MD FREDERICK            BLEDT     20050302AEG  LIC
29A MD BALTIMORE            DTVPLN    DTVP0747     PLN
39A MD HAGERSTOWN           BMPCDT    20080528ABT  CP
```

After Analysis

Results for: 25N MD HAGERSTOWN BLCT 19890327KJ LIC

	POPULATION	AREA (sq km)
within Noise Limited Contour	1032814	20705.6
not affected by terrain losses	683108	14008.0
lost to NTSC IX	52567	805.4
lost to additional IX by ATV	31464	873.5
lost to all IX	84031	1678.8

Potential Interfering Stations Included in above Scenario 6

24N MD BALTIMORE	BLCT	19860103KG	LIC
25N NY NEW YORK	BLET	19920220KG	LIC
26N DC WASHINGTON	BMLET	20031216AAB	LIC
27N PA HARRISBURG	BLCT	19960626KF	LIC
32N DC WASHINGTON	BLET	19801107KE	LIC
21A VA FRONT ROYAL	BLEDT	20021220ADZ	LIC
24A PA ALTOONA	BLCDT	20050603ACF	LIC
24A VA FAIRFAX	BMPEDT	20080609ACI	CP
25A PA PITTSBURGH	BLCDT	20041004ACS	LIC
25A PA READING	DTVPLN	DTVP0615	PLN
25A VA RICHMOND	BLCDT	20021204ABA	LIC
26A MD HAGERSTOWN	BMPCDT	20080619AJL	CP
28A MD FREDERICK	BLEDT	20050302AEG	LIC
29A MD BALTIMORE	DTVPLN	DTVP0747	PLN
39A MD HAGERSTOWN	BMPCDT	20080528ABT	CP
23A WV ROMNEY	USERRECORD01		APP

*Percent new DTV interference without proposal: 8.1 BLCT 19890327KJ
*Percent new DTV interference with proposal: 8.1 BLCT 19890327KJ

Result key: 455
Scenario 7 Affected station 42
Before Analysis

Results for: 25N MD HAGERSTOWN BLCT 19890327KJ LIC

	POPULATION	AREA (sq km)
within Noise Limited Contour	1032814	20705.6
not affected by terrain losses	683108	14008.0
lost to NTSC IX	52567	805.4
lost to additional IX by ATV	37034	1096.5
lost to all IX	89601	1901.9

Potential Interfering Stations Included in above Scenario 7

24N MD BALTIMORE	BLCT	19860103KG	LIC
25N NY NEW YORK	BLET	19920220KG	LIC
26N DC WASHINGTON	BMLET	20031216AAB	LIC
27N PA HARRISBURG	BLCT	19960626KF	LIC
32N DC WASHINGTON	BLET	19801107KE	LIC
21A VA FRONT ROYAL	BLEDT	20021220ADZ	LIC
24A PA ALTOONA	BLCDT	20050603ACF	LIC
24A VA FAIRFAX	BMPEDT	20080609ACI	CP
25A PA PITTSBURGH	BLCDT	20041004ACS	LIC
25A PA READING	DTVPLN	DTVP0615	PLN
25A VA RICHMOND	DTVPLN	DTVP0622	PLN
26A MD HAGERSTOWN	BMPCDT	20080619AJL	CP
28A MD FREDERICK	BPEDT	20080620AHT	CP
29A MD BALTIMORE	DTVPLN	DTVP0747	PLN
39A DC WASHINGTON	DTVPLN	DTVP1082	PLN

After Analysis

Results for: 25N MD HAGERSTOWN BLCT 19890327KJ LIC

	POPULATION	AREA (sq km)
within Noise Limited Contour	1032814	20705.6
not affected by terrain losses	683108	14008.0

```
   lost to NTSC IX                    52567        805.4
   lost to additional IX by ATV       37105       1107.4
   lost to all IX                     89672       1912.7

 Potential Interfering Stations Included in above Scenario     7

24N MD BALTIMORE            BLCT      19860103KG   LIC
25N NY NEW YORK             BLET      19920220KG   LIC
26N DC WASHINGTON           BMLET     20031216AAB  LIC
27N PA HARRISBURG           BLCT      19960626KF   LIC
32N DC WASHINGTON           BLET      19801107KE   LIC
21A VA FRONT ROYAL          BLEDT     20021220ADZ  LIC
24A PA ALTOONA              BLCDT     20050603ACF  LIC
24A VA FAIRFAX              BMPEDT    20080609ACI  CP
25A PA PITTSBURGH           BLCDT     20041004ACS  LIC
25A PA READING              DTVPLN    DTVP0615     PLN
25A VA RICHMOND             DTVPLN    DTVP0622     PLN
26A MD HAGERSTOWN           BMPCDT    20080619AJL  CP
28A MD FREDERICK            BPEDT     20080620AHT  CP
29A MD BALTIMORE            DTVPLN    DTVP0747     PLN
39A DC WASHINGTON           DTVPLN    DTVP1082     PLN
23A WV ROMNEY               USERRECORD01           APP
 *Percent new DTV interference without proposal:      8.7  BLCT      19890327KJ
 *Percent new DTV interference with proposal:         8.7  BLCT      19890327KJ


Result key:      456
Scenario        8  Affected station       42
Before Analysis

Results for: 25N MD HAGERSTOWN           BLCT      19890327KJ   LIC
                                   POPULATION   AREA (sq km)
   within Noise Limited Contour     1032814      20705.6
   not affected by terrain losses    683108      14008.0
   lost to NTSC IX                    52567        805.4
   lost to additional IX by ATV       37040       1099.5
   lost to all IX                     89607       1904.8

 Potential Interfering Stations Included in above Scenario     8

24N MD BALTIMORE            BLCT      19860103KG   LIC
25N NY NEW YORK             BLET      19920220KG   LIC
26N DC WASHINGTON           BMLET     20031216AAB  LIC
27N PA HARRISBURG           BLCT      19960626KF   LIC
32N DC WASHINGTON           BLET      19801107KE   LIC
21A VA FRONT ROYAL          BLEDT     20021220ADZ  LIC
24A PA ALTOONA              BLCDT     20050603ACF  LIC
24A VA FAIRFAX              BMPEDT    20080609ACI  CP
25A PA PITTSBURGH           BLCDT     20041004ACS  LIC
25A PA READING              DTVPLN    DTVP0615     PLN
25A VA RICHMOND             DTVPLN    DTVP0622     PLN
26A MD HAGERSTOWN           BMPCDT    20080619AJL  CP
28A MD FREDERICK            BPEDT     20080620AHT  CP
29A MD BALTIMORE            DTVPLN    DTVP0747     PLN
39A MD HAGERSTOWN           BMPCDT    20080528ABT  CP

After Analysis

Results for: 25N MD HAGERSTOWN           BLCT      19890327KJ   LIC
                                   POPULATION   AREA (sq km)
   within Noise Limited Contour     1032814      20705.6
   not affected by terrain losses    683108      14008.0
   lost to NTSC IX                    52567        805.4
   lost to additional IX by ATV       37111       1110.3
   lost to all IX                     89678       1915.7

 Potential Interfering Stations Included in above Scenario     8

24N MD BALTIMORE            BLCT      19860103KG   LIC
```

```
25N NY NEW YORK             BLET      19920220KG   LIC
26N DC WASHINGTON           BMLET     20031216AAB  LIC
27N PA HARRISBURG           BLCT      19960626KF   LIC
32N DC WASHINGTON           BLET      19801107KE   LIC
21A VA FRONT ROYAL          BLEDT     20021220ADZ  LIC
24A PA ALTOONA              BLCDT     20050603ACF  LIC
24A VA FAIRFAX              BMPEDT    20080609ACI  CP
25A PA PITTSBURGH           BLCDT     20041004ACS  LIC
25A PA READING              DTVPLN    DTVP0615     PLN
25A VA RICHMOND             DTVPLN    DTVP0622     PLN
26A MD HAGERSTOWN           BMPCDT    20080619AJL  CP
28A MD FREDERICK            BPEDT     20080620AHT  CP
29A MD BALTIMORE            DTVPLN    DTVP0747     PLN
39A MD HAGERSTOWN           BMPCDT    20080528ABT  CP
23A WV ROMNEY               USERRECORD01           APP
 *Percent new DTV interference without proposal:      8.7  BLCT      19890327KJ
 *Percent new DTV interference with proposal:         8.7  BLCT      19890327KJ


Result key:      457
Scenario        9  Affected station       42
Before Analysis

Results for: 25N MD HAGERSTOWN           BLCT      19890327KJ   LIC
                                   POPULATION   AREA (sq km)
   within Noise Limited Contour     1032814      20705.6
   not affected by terrain losses    683108      14008.0
   lost to NTSC IX                    52567        805.4
   lost to additional IX by ATV       37036       1098.5
   lost to all IX                     89603       1903.9

 Potential Interfering Stations Included in above Scenario     9

24N MD BALTIMORE            BLCT      19860103KG   LIC
25N NY NEW YORK             BLET      19920220KG   LIC
26N DC WASHINGTON           BMLET     20031216AAB  LIC
27N PA HARRISBURG           BLCT      19960626KF   LIC
32N DC WASHINGTON           BLET      19801107KE   LIC
21A VA FRONT ROYAL          BLEDT     20021220ADZ  LIC
24A PA ALTOONA              BLCDT     20050603ACF  LIC
24A VA FAIRFAX              BMPEDT    20080609ACI  CP
25A PA PITTSBURGH           BLCDT     20041004ACS  LIC
25A PA READING              DTVPLN    DTVP0615     PLN
25A VA RICHMOND             DTVPLN    DTVP0622     PLN
26A MD HAGERSTOWN           BMPCDT    20080619AJL  CP
28A MD FREDERICK            DTVPLN    DTVP0713     PLN
29A MD BALTIMORE            DTVPLN    DTVP0747     PLN
39A DC WASHINGTON           DTVPLN    DTVP1082     PLN

After Analysis

Results for: 25N MD HAGERSTOWN           BLCT      19890327KJ   LIC
                                   POPULATION   AREA (sq km)
   within Noise Limited Contour     1032814      20705.6
   not affected by terrain losses    683108      14008.0
   lost to NTSC IX                    52567        805.4
   lost to additional IX by ATV       37107       1109.4
   lost to all IX                     89674       1914.7

 Potential Interfering Stations Included in above Scenario     9

24N MD BALTIMORE            BLCT      19860103KG   LIC
25N NY NEW YORK             BLET      19920220KG   LIC
26N DC WASHINGTON           BMLET     20031216AAB  LIC
27N PA HARRISBURG           BLCT      19960626KF   LIC
32N DC WASHINGTON           BLET      19801107KE   LIC
21A VA FRONT ROYAL          BLEDT     20021220ADZ  LIC
24A PA ALTOONA              BLCDT     20050603ACF  LIC
24A VA FAIRFAX              BMPEDT    20080609ACI  CP
```

```
25A PA PITTSBURGH           BLCDT     20041004ACS  LIC
25A PA READING              DTVPLN    DTVP0615     PLN
25A VA RICHMOND             DTVPLN    DTVP0622     PLN
26A MD HAGERSTOWN           BMPCDT    20080619AJL  CP
28A MD FREDERICK            DTVPLN    DTVP0713     PLN
29A MD BALTIMORE            DTVPLN    DTVP0747     PLN
39A DC WASHINGTON           DTVPLN    DTVP1082     PLN
23A WV ROMNEY               USERRECORD01           APP
 *Percent new DTV interference without proposal:      8.7  BLCT      19890327KJ
 *Percent new DTV interference with proposal:         8.7  BLCT      19890327KJ


Result key:      458
Scenario       10  Affected station       42
Before Analysis

Results for: 25N MD HAGERSTOWN           BLCT      19890327KJ   LIC
                                   POPULATION   AREA (sq km)
   within Noise Limited Contour     1032814      20705.6
   not affected by terrain losses    683108      14008.0
   lost to NTSC IX                    52567        805.4
   lost to additional IX by ATV       37042       1101.5
   lost to all IX                     89609       1906.8

 Potential Interfering Stations Included in above Scenario    10

24N MD BALTIMORE            BLCT      19860103KG   LIC
25N NY NEW YORK             BLET      19920220KG   LIC
26N DC WASHINGTON           BMLET     20031216AAB  LIC
27N PA HARRISBURG           BLCT      19960626KF   LIC
32N DC WASHINGTON           BLET      19801107KE   LIC
21A VA FRONT ROYAL          BLEDT     20021220ADZ  LIC
24A PA ALTOONA              BLCDT     20050603ACF  LIC
24A VA FAIRFAX              BMPEDT    20080609ACI  CP
25A PA PITTSBURGH           BLCDT     20041004ACS  LIC
25A PA READING              DTVPLN    DTVP0615     PLN
25A VA RICHMOND             DTVPLN    DTVP0622     PLN
26A MD HAGERSTOWN           BMPCDT    20080619AJL  CP
28A MD FREDERICK            DTVPLN    DTVP0713     PLN
29A MD BALTIMORE            DTVPLN    DTVP0747     PLN
39A MD HAGERSTOWN           BMPCDT    20080528ABT  CP

After Analysis

Results for: 25N MD HAGERSTOWN           BLCT      19890327KJ   LIC
                                   POPULATION   AREA (sq km)
   within Noise Limited Contour     1032814      20705.6
   not affected by terrain losses    683108      14008.0
   lost to NTSC IX                    52567        805.4
   lost to additional IX by ATV       37113       1112.3
   lost to all IX                     89680       1917.7

 Potential Interfering Stations Included in above Scenario    10

24N MD BALTIMORE            BLCT      19860103KG   LIC
25N NY NEW YORK             BLET      19920220KG   LIC
26N DC WASHINGTON           BMLET     20031216AAB  LIC
27N PA HARRISBURG           BLCT      19960626KF   LIC
32N DC WASHINGTON           BLET      19801107KE   LIC
21A VA FRONT ROYAL          BLEDT     20021220ADZ  LIC
24A PA ALTOONA              BLCDT     20050603ACF  LIC
24A VA FAIRFAX              BMPEDT    20080609ACI  CP
25A PA PITTSBURGH           BLCDT     20041004ACS  LIC
25A PA READING              DTVPLN    DTVP0615     PLN
25A VA RICHMOND             DTVPLN    DTVP0622     PLN
26A MD HAGERSTOWN           BMPCDT    20080619AJL  CP
28A MD FREDERICK            DTVPLN    DTVP0713     PLN
29A MD BALTIMORE            DTVPLN    DTVP0747     PLN
39A MD HAGERSTOWN           BMPCDT    20080528ABT  CP
```

```
23A WV ROMNEY               USERRECORD01           APP
 *Percent new DTV interference without proposal:      8.7  BLCT      19890327KJ
 *Percent new DTV interference with proposal:         8.7  BLCT      19890327KJ


Result key:      459
Scenario       11  Affected station       42
Before Analysis

Results for: 25N MD HAGERSTOWN           BLCT      19890327KJ   LIC
                                   POPULATION   AREA (sq km)
   within Noise Limited Contour     1032814      20705.6
   not affected by terrain losses    683108      14008.0
   lost to NTSC IX                    52567        805.4
   lost to additional IX by ATV       37034       1096.5
   lost to all IX                     89601       1901.9

 Potential Interfering Stations Included in above Scenario    11

24N MD BALTIMORE            BLCT      19860103KG   LIC
25N NY NEW YORK             BLET      19920220KG   LIC
26N DC WASHINGTON           BMLET     20031216AAB  LIC
27N PA HARRISBURG           BLCT      19960626KF   LIC
32N DC WASHINGTON           BLET      19801107KE   LIC
21A VA FRONT ROYAL          BLEDT     20021220ADZ  LIC
24A PA ALTOONA              BLCDT     20050603ACF  LIC
24A VA FAIRFAX              BMPEDT    20080609ACI  CP
25A PA PITTSBURGH           BLCDT     20041004ACS  LIC
25A PA READING              DTVPLN    DTVP0615     PLN
25A VA RICHMOND             DTVPLN    DTVP0622     PLN
26A MD HAGERSTOWN           BMPCDT    20080619AJL  CP
28A MD FREDERICK            BLEDT     20050302AEG  LIC
29A MD BALTIMORE            DTVPLN    DTVP0747     PLN
39A DC WASHINGTON           DTVPLN    DTVP1082     PLN

After Analysis

Results for: 25N MD HAGERSTOWN           BLCT      19890327KJ   LIC
                                   POPULATION   AREA (sq km)
   within Noise Limited Contour     1032814      20705.6
   not affected by terrain losses    683108      14008.0
   lost to NTSC IX                    52567        805.4
   lost to additional IX by ATV       37105       1107.4
   lost to all IX                     89672       1912.7

 Potential Interfering Stations Included in above Scenario    11

24N MD BALTIMORE            BLCT      19860103KG   LIC
25N NY NEW YORK             BLET      19920220KG   LIC
26N DC WASHINGTON           BMLET     20031216AAB  LIC
27N PA HARRISBURG           BLCT      19960626KF   LIC
32N DC WASHINGTON           BLET      19801107KE   LIC
21A VA FRONT ROYAL          BLEDT     20021220ADZ  LIC
24A PA ALTOONA              BLCDT     20050603ACF  LIC
24A VA FAIRFAX              BMPEDT    20080609ACI  CP
25A PA PITTSBURGH           BLCDT     20041004ACS  LIC
25A PA READING              DTVPLN    DTVP0615     PLN
25A VA RICHMOND             DTVPLN    DTVP0622     PLN
26A MD HAGERSTOWN           BMPCDT    20080619AJL  CP
28A MD FREDERICK            BLEDT     20050302AEG  LIC
29A MD BALTIMORE            DTVPLN    DTVP0747     PLN
39A DC WASHINGTON           DTVPLN    DTVP1082     PLN
23A WV ROMNEY               USERRECORD01           APP
 *Percent new DTV interference without proposal:      8.7  BLCT      19890327KJ
 *Percent new DTV interference with proposal:         8.7  BLCT      19890327KJ


Result key:      460
Scenario       12  Affected station       42
```

Before Analysis

Results for: 25N MD HAGERSTOWN BLCT 19890327KJ LIC

	POPULATION	AREA (sq km)
within Noise Limited Contour	1032814	20705.6
not affected by terrain losses	683108	14008.0
lost to NTSC IX	52567	805.4
lost to additional IX by ATV	37040	1099.5
lost to all IX	89607	1904.8

Potential Interfering Stations Included in above Scenario 12

24N MD BALTIMORE	BLCT	19860103KG	LIC
25N NY NEW YORK	BLET	19920220KG	LIC
26N DC WASHINGTON	BMLET	20031216AAB	LIC
27N PA HARRISBURG	BLCT	19960626KF	LIC
32N DC WASHINGTON	BLET	19801107KE	LIC
21A VA FRONT ROYAL	BLEDT	20021220ADZ	LIC
24A PA ALTOONA	BLCDT	20050603ACF	LIC
24A VA FAIRFAX	BMPEDT	20080609ACI	CP
25A PA PITTSBURGH	BLCDT	20041004ACS	LIC
25A PA READING	DTVPLN	DTVP0615	PLN
25A VA RICHMOND	DTVPLN	DTVP0622	PLN
26A MD HAGERSTOWN	BMPCDT	20080619AJL	CP
28A MD FREDERICK	BLEDT	20050302AEG	LIC
29A MD BALTIMORE	DTVPLN	DTVP0747	PLN
39A MD HAGERSTOWN	BMPCDT	20080528ABT	CP

After Analysis

Results for: 25N MD HAGERSTOWN BLCT 19890327KJ LIC

	POPULATION	AREA (sq km)
within Noise Limited Contour	1032814	20705.6
not affected by terrain losses	683108	14008.0
lost to NTSC IX	52567	805.4
lost to additional IX by ATV	37111	1110.3
lost to all IX	89678	1915.7

Potential Interfering Stations Included in above Scenario 12

24N MD BALTIMORE	BLCT	19860103KG	LIC
25N NY NEW YORK	BLET	19920220KG	LIC
26N DC WASHINGTON	BMLET	20031216AAB	LIC
27N PA HARRISBURG	BLCT	19960626KF	LIC
32N DC WASHINGTON	BLET	19801107KE	LIC
21A VA FRONT ROYAL	BLEDT	20021220ADZ	LIC
24A PA ALTOONA	BLCDT	20050603ACF	LIC
24A VA FAIRFAX	BMPEDT	20080609ACI	CP
25A PA PITTSBURGH	BLCDT	20041004ACS	LIC
25A PA READING	DTVPLN	DTVP0615	PLN
25A VA RICHMOND	DTVPLN	DTVP0622	PLN
26A MD HAGERSTOWN	BMPCDT	20080619AJL	CP
28A MD FREDERICK	BLEDT	20050302AEG	LIC
29A MD BALTIMORE	DTVPLN	DTVP0747	PLN
39A MD HAGERSTOWN	BMPCDT	20080528ABT	CP
23A WV ROMNEY	USERRECORD01		APP

*Percent new DTV interference without proposal: 8.7 BLCT 19890327KJ
*Percent new DTV interference with proposal: 8.7 BLCT 19890327KJ

Result key: 461
Scenario 13 Affected station 42
Before Analysis

Results for: 25N MD HAGERSTOWN BLCT 19890327KJ LIC

	POPULATION	AREA (sq km)
within Noise Limited Contour	1032814	20705.6
not affected by terrain losses	683108	14008.0
lost to NTSC IX	52567	805.4

```
   lost to additional IX by ATV       33792        918.9
   lost to all IX                     86359       1724.2

 Potential Interfering Stations Included in above Scenario    13

24N MD BALTIMORE            BLCT      19860103KG   LIC
25N NY NEW YORK             BLET      19920220KG   LIC
26N DC WASHINGTON           BMLET     20031216AAB  LIC
27N PA HARRISBURG           BLCT      19960626KF   LIC
32N DC WASHINGTON           BLET      19801107KE   LIC
21A VA FRONT ROYAL          BLEDT     20021220ADZ  LIC
24A PA ALTOONA              BLCDT     20050603ACF  LIC
24A VA FAIRFAX              BMPEDT    20080609ACI  CP
25A PA PITTSBURGH           BLCDT     20041004ACS  LIC
25A PA READING              BPCDT     20040518AAZ  CP
25A VA RICHMOND             BLCDT     20021204ABA  LIC
26A MD HAGERSTOWN           BMPCDT    20080619AJL  CP
28A MD FREDERICK            BPEDT     20080620AHT  CP
29A MD BALTIMORE            DTVPLN    DTVP0747     PLN
39A DC WASHINGTON           DTVPLN    DTVP1082     PLN

After Analysis

Results for: 25N MD HAGERSTOWN           BLCT      19890327KJ   LIC
                                   POPULATION   AREA (sq km)
   within Noise Limited Contour     1032814      20705.6
   not affected by terrain losses    683108      14008.0
   lost to NTSC IX                    52567        805.4
   lost to additional IX by ATV       33792        931.7
   lost to all IX                     86359       1737.1

 Potential Interfering Stations Included in above Scenario    13

24N MD BALTIMORE            BLCT      19860103KG   LIC
25N NY NEW YORK             BLET      19920220KG   LIC
26N DC WASHINGTON           BMLET     20031216AAB  LIC
27N PA HARRISBURG           BLCT      19960626KF   LIC
32N DC WASHINGTON           BLET      19801107KE   LIC
21A VA FRONT ROYAL          BLEDT     20021220ADZ  LIC
24A PA ALTOONA              BLCDT     20050603ACF  LIC
24A VA FAIRFAX              BMPEDT    20080609ACI  CP
25A PA PITTSBURGH           BLCDT     20041004ACS  LIC
25A PA READING              BPCDT     20040518AAZ  CP
25A VA RICHMOND             BLCDT     20021204ABA  LIC
26A MD HAGERSTOWN           BMPCDT    20080619AJL  CP
28A MD FREDERICK            BPEDT     20080620AHT  CP
29A MD BALTIMORE            DTVPLN    DTVP0747     PLN
39A DC WASHINGTON           DTVPLN    DTVP1082     PLN
23A WV ROMNEY               USERRECORD01           APP
 *Percent new DTV interference without proposal:      8.4  BLCT      19890327KJ
 *Percent new DTV interference with proposal:         8.4  BLCT      19890327KJ


Result key:      462
Scenario       14  Affected station       42
Before Analysis

Results for: 25N MD HAGERSTOWN           BLCT      19890327KJ   LIC
                                   POPULATION   AREA (sq km)
   within Noise Limited Contour     1032814      20705.6
   not affected by terrain losses    683108      14008.0
   lost to NTSC IX                    52567        805.4
   lost to additional IX by ATV       33798        921.8
   lost to all IX                     86365       1727.2

 Potential Interfering Stations Included in above Scenario    14

24N MD BALTIMORE            BLCT      19860103KG   LIC
25N NY NEW YORK             BLET      19920220KG   LIC
```

```
26N DC WASHINGTON           BMLET     20031216AAB  LIC
27N PA HARRISBURG           BLCT      19960626KF   LIC
32N DC WASHINGTON           BLET      19801107KE   LIC
21A VA FRONT ROYAL          BLEDT     20021220ADZ  LIC
24A PA ALTOONA              BLCDT     20050603ACF  LIC
24A VA FAIRFAX              BMPEDT    20080609ACI  CP
25A PA PITTSBURGH           BLCDT     20041004ACS  LIC
25A PA READING              BPCDT     20040518AAZ  CP
25A VA RICHMOND             BLCDT     20021204ABA  LIC
26A MD HAGERSTOWN           BMPCDT    20080619AJL  CP
28A MD FREDERICK            BPEDT     20080620AHT  CP
29A MD BALTIMORE            DTVPLN    DTVP0747     PLN
39A MD HAGERSTOWN           BMPCDT    20080528ABT  CP

After Analysis

Results for: 25N MD HAGERSTOWN           BLCT      19890327KJ   LIC
                                   POPULATION   AREA (sq km)
   within Noise Limited Contour     1032814      20705.6
   not affected by terrain losses    683108      14008.0
   lost to NTSC IX                    52567        805.4
   lost to additional IX by ATV       33798        934.7
   lost to all IX                     86365       1740.0

 Potential Interfering Stations Included in above Scenario    14

24N MD BALTIMORE            BLCT      19860103KG   LIC
25N NY NEW YORK             BLET      19920220KG   LIC
26N DC WASHINGTON           BMLET     20031216AAB  LIC
27N PA HARRISBURG           BLCT      19960626KF   LIC
32N DC WASHINGTON           BLET      19801107KE   LIC
21A VA FRONT ROYAL          BLEDT     20021220ADZ  LIC
24A PA ALTOONA              BLCDT     20050603ACF  LIC
24A VA FAIRFAX              BMPEDT    20080609ACI  CP
25A PA PITTSBURGH           BLCDT     20041004ACS  LIC
25A PA READING              BPCDT     20040518AAZ  CP
25A VA RICHMOND             BLCDT     20021204ABA  LIC
26A MD HAGERSTOWN           BMPCDT    20080619AJL  CP
28A MD FREDERICK            BPEDT     20080620AHT  CP
29A MD BALTIMORE            DTVPLN    DTVP0747     PLN
39A MD HAGERSTOWN           BMPCDT    20080528ABT  CP
23A WV ROMNEY               USERRECORD01           APP
 *Percent new DTV interference without proposal:      8.4  BLCT      19890327KJ
 *Percent new DTV interference with proposal:         8.4  BLCT      19890327KJ


Result key:      463
Scenario       15  Affected station       42
Before Analysis

Results for: 25N MD HAGERSTOWN           BLCT      19890327KJ   LIC
                                   POPULATION   AREA (sq km)
   within Noise Limited Contour     1032814      20705.6
   not affected by terrain losses    683108      14008.0
   lost to NTSC IX                    52567        805.4
   lost to additional IX by ATV       33899        921.8
   lost to all IX                     86466       1727.2

 Potential Interfering Stations Included in above Scenario    15

24N MD BALTIMORE            BLCT      19860103KG   LIC
25N NY NEW YORK             BLET      19920220KG   LIC
26N DC WASHINGTON           BMLET     20031216AAB  LIC
27N PA HARRISBURG           BLCT      19960626KF   LIC
32N DC WASHINGTON           BLET      19801107KE   LIC
21A VA FRONT ROYAL          BLEDT     20021220ADZ  LIC
24A PA ALTOONA              BLCDT     20050603ACF  LIC
24A VA FAIRFAX              BMPEDT    20080609ACI  CP
25A PA PITTSBURGH           BLCDT     20041004ACS  LIC
```

```
25A PA READING              BPCDT     20040518AAZ  CP
25A VA RICHMOND             BLCDT     20021204ABA  LIC
26A MD HAGERSTOWN           BMPCDT    20080619AJL  CP
28A MD FREDERICK            DTVPLN    DTVP0713     PLN
29A MD BALTIMORE            DTVPLN    DTVP0747     PLN
39A DC WASHINGTON           DTVPLN    DTVP1082     PLN

After Analysis

Results for: 25N MD HAGERSTOWN           BLCT      19890327KJ   LIC
                                   POPULATION   AREA (sq km)
   within Noise Limited Contour     1032814      20705.6
   not affected by terrain losses    683108      14008.0
   lost to NTSC IX                    52567        805.4
   lost to additional IX by ATV       33899        934.7
   lost to all IX                     86466       1740.0

 Potential Interfering Stations Included in above Scenario    15

24N MD BALTIMORE            BLCT      19860103KG   LIC
25N NY NEW YORK             BLET      19920220KG   LIC
26N DC WASHINGTON           BMLET     20031216AAB  LIC
27N PA HARRISBURG           BLCT      19960626KF   LIC
32N DC WASHINGTON           BLET      19801107KE   LIC
21A VA FRONT ROYAL          BLEDT     20021220ADZ  LIC
24A PA ALTOONA              BLCDT     20050603ACF  LIC
24A VA FAIRFAX              BMPEDT    20080609ACI  CP
25A PA PITTSBURGH           BLCDT     20041004ACS  LIC
25A PA READING              BPCDT     20040518AAZ  CP
25A VA RICHMOND             BLCDT     20021204ABA  LIC
26A MD HAGERSTOWN           BMPCDT    20080619AJL  CP
28A MD FREDERICK            DTVPLN    DTVP0713     PLN
29A MD BALTIMORE            DTVPLN    DTVP0747     PLN
39A DC WASHINGTON           DTVPLN    DTVP1082     PLN
23A WV ROMNEY               USERRECORD01           APP
 *Percent new DTV interference without proposal:      8.4  BLCT      19890327KJ
 *Percent new DTV interference with proposal:         8.4  BLCT      19890327KJ


Result key:      464
Scenario       16  Affected station       42
Before Analysis

Results for: 25N MD HAGERSTOWN           BLCT      19890327KJ   LIC
                                   POPULATION   AREA (sq km)
   within Noise Limited Contour     1032814      20705.6
   not affected by terrain losses    683108      14008.0
   lost to NTSC IX                    52567        805.4
   lost to additional IX by ATV       33905        924.8
   lost to all IX                     86472       1730.2

 Potential Interfering Stations Included in above Scenario    16

24N MD BALTIMORE            BLCT      19860103KG   LIC
25N NY NEW YORK             BLET      19920220KG   LIC
26N DC WASHINGTON           BMLET     20031216AAB  LIC
27N PA HARRISBURG           BLCT      19960626KF   LIC
32N DC WASHINGTON           BLET      19801107KE   LIC
21A VA FRONT ROYAL          BLEDT     20021220ADZ  LIC
24A PA ALTOONA              BLCDT     20050603ACF  LIC
24A VA FAIRFAX              BMPEDT    20080609ACI  CP
25A PA PITTSBURGH           BLCDT     20041004ACS  LIC
25A PA READING              BPCDT     20040518AAZ  CP
25A VA RICHMOND             BLCDT     20021204ABA  LIC
26A MD HAGERSTOWN           BMPCDT    20080619AJL  CP
28A MD FREDERICK            DTVPLN    DTVP0713     PLN
29A MD BALTIMORE            DTVPLN    DTVP0747     PLN
39A MD HAGERSTOWN           BMPCDT    20080528ABT  CP
```

After Analysis

Results for: 25N MD HAGERSTOWN BLCT 19890327KJ LIC

	POPULATION	AREA (sq km)
within Noise Limited Contour	1032814	20705.6
not affected by terrain losses	683108	14008.0
lost to NTSC IX	52567	805.4
lost to additional IX by ATV	33905	937.6
lost to all IX	86472	1743.0

Potential Interfering Stations Included in above Scenario 16

24N MD BALTIMORE	BLCT	19860103KG	LIC
25N NY NEW YORK	BLET	19920220KG	LIC
26N DC WASHINGTON	BMLET	20031216AAB	LIC
27N PA HARRISBURG	BLCT	19960626KF	LIC
32N DC WASHINGTON	BLET	19801107KE	LIC
21A VA FRONT ROYAL	BLEDT	20021220ADZ	LIC
24A PA ALTOONA	BLCDT	20050603ACF	LIC
24A VA FAIRFAX	BMPEDT	20080609ACI	CP
25A PA PITTSBURGH	BLCDT	20041004ACS	LIC
25A PA READING	BPCDT	20040518AAZ	CP
25A VA RICHMOND	BLCDT	20021204ABA	LIC
26A MD HAGERSTOWN	BMPCDT	20080619AJL	CP
28A MD FREDERICK	DTVPLN	DTVP0713	PLN
29A MD BALTIMORE	DTVPLN	DTVP0747	PLN
39A MD HAGERSTOWN	BMPCDT	20080528ABT	CP
23A WV ROMNEY	USERRECORD01		APP

*Percent new DTV interference without proposal: 8.4 BLCT 19890327KJ
*Percent new DTV interference with proposal: 8.4 BLCT 19890327KJ

Result key: 465
Scenario 17 Affected station 42
Before Analysis

Results for: 25N MD HAGERSTOWN BLCT 19890327KJ LIC

	POPULATION	AREA (sq km)
within Noise Limited Contour	1032814	20705.6
not affected by terrain losses	683108	14008.0
lost to NTSC IX	52567	805.4
lost to additional IX by ATV	33792	918.9
lost to all IX	86359	1724.2

Potential Interfering Stations Included in above Scenario 17

24N MD BALTIMORE	BLCT	19860103KG	LIC
25N NY NEW YORK	BLET	19920220KG	LIC
26N DC WASHINGTON	BMLET	20031216AAB	LIC
27N PA HARRISBURG	BLCT	19960626KF	LIC
32N DC WASHINGTON	BLET	19801107KE	LIC
21A VA FRONT ROYAL	BLEDT	20021220ADZ	LIC
24A PA ALTOONA	BLCDT	20050603ACF	LIC
24A VA FAIRFAX	BMPEDT	20080609ACI	CP
25A PA PITTSBURGH	BLCDT	20041004ACS	LIC
25A PA READING	BPCDT	20040518AAZ	CP
25A VA RICHMOND	BLCDT	20021204ABA	LIC
26A MD HAGERSTOWN	BMPCDT	20080619AJL	CP
28A MD FREDERICK	BLEDT	20050302AEG	LIC
29A MD BALTIMORE	DTVPLN	DTVP0747	PLN
39A DC WASHINGTON	DTVPLN	DTVP1082	PLN

After Analysis

Results for: 25N MD HAGERSTOWN BLCT 19890327KJ LIC

	POPULATION	AREA (sq km)
within Noise Limited Contour	1032814	20705.6
not affected by terrain losses	683108	14008.0
lost to NTSC IX	52567	805.4

```
   lost to additional IX by ATV       33792        931.7
   lost to all IX                     86359       1737.1

 Potential Interfering Stations Included in above Scenario    17

24N MD BALTIMORE            BLCT      19860103KG   LIC
25N NY NEW YORK             BLET      19920220KG   LIC
26N DC WASHINGTON           BMLET     20031216AAB  LIC
27N PA HARRISBURG           BLCT      19960626KF   LIC
32N DC WASHINGTON           BLET      19801107KE   LIC
21A VA FRONT ROYAL          BLEDT     20021220ADZ  LIC
24A PA ALTOONA              BLCDT     20050603ACF  LIC
24A VA FAIRFAX              BMPEDT    20080609ACI  CP
25A PA PITTSBURGH           BLCDT     20041004ACS  LIC
25A PA READING              BPCDT     20040518AAZ  CP
25A VA RICHMOND             BLCDT     20021204ABA  LIC
26A MD HAGERSTOWN           BMPCDT    20080619AJL  CP
28A MD FREDERICK            BLEDT     20050302AEG  LIC
29A MD BALTIMORE            DTVPLN    DTVP0747     PLN
39A DC WASHINGTON           DTVPLN    DTVP1082     PLN
23A WV ROMNEY               USERRECORD01           APP
 *Percent new DTV interference without proposal:      8.4  BLCT      19890327KJ
 *Percent new DTV interference with proposal:         8.4  BLCT      19890327KJ


Result key:      466
Scenario       18  Affected station       42
Before Analysis

Results for: 25N MD HAGERSTOWN           BLCT      19890327KJ   LIC
                                   POPULATION   AREA (sq km)
   within Noise Limited Contour     1032814      20705.6
   not affected by terrain losses    683108      14008.0
   lost to NTSC IX                    52567        805.4
   lost to additional IX by ATV       33798        921.8
   lost to all IX                     86365       1727.2

 Potential Interfering Stations Included in above Scenario    18

24N MD BALTIMORE            BLCT      19860103KG   LIC
25N NY NEW YORK             BLET      19920220KG   LIC
26N DC WASHINGTON           BMLET     20031216AAB  LIC
27N PA HARRISBURG           BLCT      19960626KF   LIC
32N DC WASHINGTON           BLET      19801107KE   LIC
21A VA FRONT ROYAL          BLEDT     20021220ADZ  LIC
24A PA ALTOONA              BLCDT     20050603ACF  LIC
24A VA FAIRFAX              BMPEDT    20080609ACI  CP
25A PA PITTSBURGH           BLCDT     20041004ACS  LIC
25A PA READING              BPCDT     20040518AAZ  CP
25A VA RICHMOND             BLCDT     20021204ABA  LIC
26A MD HAGERSTOWN           BMPCDT    20080619AJL  CP
28A MD FREDERICK            BLEDT     20050302AEG  LIC
29A MD BALTIMORE            DTVPLN    DTVP0747     PLN
39A MD HAGERSTOWN           BMPCDT    20080528ABT  CP

After Analysis

Results for: 25N MD HAGERSTOWN           BLCT      19890327KJ   LIC
                                   POPULATION   AREA (sq km)
   within Noise Limited Contour     1032814      20705.6
   not affected by terrain losses    683108      14008.0
   lost to NTSC IX                    52567        805.4
   lost to additional IX by ATV       33798        934.7
   lost to all IX                     86365       1740.0

 Potential Interfering Stations Included in above Scenario    18

24N MD BALTIMORE            BLCT      19860103KG   LIC
25N NY NEW YORK             BLET      19920220KG   LIC
```

```
26N DC WASHINGTON           BMLET     20031216AAB  LIC
27N PA HARRISBURG           BLCT      19960626KF   LIC
32N DC WASHINGTON           BLET      19801107KE   LIC
21A VA FRONT ROYAL          BLEDT     20021220ADZ  LIC
24A PA ALTOONA              BLCDT     20050603ACF  LIC
24A VA FAIRFAX              BMPEDT    20080609ACI  CP
25A PA PITTSBURGH           BLCDT     20041004ACS  LIC
25A PA READING              BPCDT     20040518AAZ  CP
25A VA RICHMOND             BLCDT     20021204ABA  LIC
26A MD HAGERSTOWN           BMPCDT    20080619AJL  CP
28A MD FREDERICK            BLEDT     20050302AEG  LIC
29A MD BALTIMORE            DTVPLN    DTVP0747     PLN
39A MD HAGERSTOWN           BMPCDT    20080528ABT  CP
23A WV ROMNEY               USERRECORD01           APP
 *Percent new DTV interference without proposal:      8.4  BLCT      19890327KJ
 *Percent new DTV interference with proposal:         8.4  BLCT      19890327KJ


Result key:      467
Scenario       19  Affected station       42
Before Analysis

Results for: 25N MD HAGERSTOWN           BLCT      19890327KJ   LIC
                                   POPULATION   AREA (sq km)
   within Noise Limited Contour     1032814      20705.6
   not affected by terrain losses    683108      14008.0
   lost to NTSC IX                    52567        805.4
   lost to additional IX by ATV       39102       1152.8
   lost to all IX                     91669       1958.1

 Potential Interfering Stations Included in above Scenario    19

24N MD BALTIMORE            BLCT      19860103KG   LIC
25N NY NEW YORK             BLET      19920220KG   LIC
26N DC WASHINGTON           BMLET     20031216AAB  LIC
27N PA HARRISBURG           BLCT      19960626KF   LIC
32N DC WASHINGTON           BLET      19801107KE   LIC
21A VA FRONT ROYAL          BLEDT     20021220ADZ  LIC
24A PA ALTOONA              BLCDT     20050603ACF  LIC
24A VA FAIRFAX              BMPEDT    20080609ACI  CP
25A PA PITTSBURGH           BLCDT     20041004ACS  LIC
25A PA READING              BPCDT     20040518AAZ  CP
25A VA RICHMOND             DTVPLN    DTVP0622     PLN
26A MD HAGERSTOWN           BMPCDT    20080619AJL  CP
28A MD FREDERICK            BPEDT     20080620AHT  CP
29A MD BALTIMORE            DTVPLN    DTVP0747     PLN
39A DC WASHINGTON           DTVPLN    DTVP1082     PLN

After Analysis

Results for: 25N MD HAGERSTOWN           BLCT      19890327KJ   LIC
                                   POPULATION   AREA (sq km)
   within Noise Limited Contour     1032814      20705.6
   not affected by terrain losses    683108      14008.0
   lost to NTSC IX                    52567        805.4
   lost to additional IX by ATV       39102       1160.7
   lost to all IX                     91669       1966.0

 Potential Interfering Stations Included in above Scenario    19

24N MD BALTIMORE            BLCT      19860103KG   LIC
25N NY NEW YORK             BLET      19920220KG   LIC
26N DC WASHINGTON           BMLET     20031216AAB  LIC
27N PA HARRISBURG           BLCT      19960626KF   LIC
32N DC WASHINGTON           BLET      19801107KE   LIC
21A VA FRONT ROYAL          BLEDT     20021220ADZ  LIC
24A PA ALTOONA              BLCDT     20050603ACF  LIC
24A VA FAIRFAX              BMPEDT    20080609ACI  CP
25A PA PITTSBURGH           BLCDT     20041004ACS  LIC
```

```
25A PA READING              BPCDT     20040518AAZ  CP
25A VA RICHMOND             DTVPLN    DTVP0622     PLN
26A MD HAGERSTOWN           BMPCDT    20080619AJL  CP
28A MD FREDERICK            BPEDT     20080620AHT  CP
29A MD BALTIMORE            DTVPLN    DTVP0747     PLN
39A DC WASHINGTON           DTVPLN    DTVP1082     PLN
23A WV ROMNEY               USERRECORD01           APP
 *Percent new DTV interference without proposal:      8.9  BLCT      19890327KJ
 *Percent new DTV interference with proposal:         8.9  BLCT      19890327KJ


Result key:      468
Scenario       20  Affected station       42
Before Analysis

Results for: 25N MD HAGERSTOWN           BLCT      19890327KJ   LIC
                                   POPULATION   AREA (sq km)
   within Noise Limited Contour     1032814      20705.6
   not affected by terrain losses    683108      14008.0
   lost to NTSC IX                    52567        805.4
   lost to additional IX by ATV       39108       1155.7
   lost to all IX                     91675       1961.1

 Potential Interfering Stations Included in above Scenario    20

24N MD BALTIMORE            BLCT      19860103KG   LIC
25N NY NEW YORK             BLET      19920220KG   LIC
26N DC WASHINGTON           BMLET     20031216AAB  LIC
27N PA HARRISBURG           BLCT      19960626KF   LIC
32N DC WASHINGTON           BLET      19801107KE   LIC
21A VA FRONT ROYAL          BLEDT     20021220ADZ  LIC
24A PA ALTOONA              BLCDT     20050603ACF  LIC
24A VA FAIRFAX              BMPEDT    20080609ACI  CP
25A PA PITTSBURGH           BLCDT     20041004ACS  LIC
25A PA READING              BPCDT     20040518AAZ  CP
25A VA RICHMOND             DTVPLN    DTVP0622     PLN
26A MD HAGERSTOWN           BMPCDT    20080619AJL  CP
28A MD FREDERICK            BPEDT     20080620AHT  CP
29A MD BALTIMORE            DTVPLN    DTVP0747     PLN
39A MD HAGERSTOWN           BMPCDT    20080528ABT  CP

After Analysis

Results for: 25N MD HAGERSTOWN           BLCT      19890327KJ   LIC
                                   POPULATION   AREA (sq km)
   within Noise Limited Contour     1032814      20705.6
   not affected by terrain losses    683108      14008.0
   lost to NTSC IX                    52567        805.4
   lost to additional IX by ATV       39108       1163.6
   lost to all IX                     91675       1969.0

 Potential Interfering Stations Included in above Scenario    20

24N MD BALTIMORE            BLCT      19860103KG   LIC
25N NY NEW YORK             BLET      19920220KG   LIC
26N DC WASHINGTON           BMLET     20031216AAB  LIC
27N PA HARRISBURG           BLCT      19960626KF   LIC
32N DC WASHINGTON           BLET      19801107KE   LIC
21A VA FRONT ROYAL          BLEDT     20021220ADZ  LIC
24A PA ALTOONA              BLCDT     20050603ACF  LIC
24A VA FAIRFAX              BMPEDT    20080609ACI  CP
25A PA PITTSBURGH           BLCDT     20041004ACS  LIC
25A PA READING              BPCDT     20040518AAZ  CP
25A VA RICHMOND             DTVPLN    DTVP0622     PLN
26A MD HAGERSTOWN           BMPCDT    20080619AJL  CP
28A MD FREDERICK            BPEDT     20080620AHT  CP
29A MD BALTIMORE            DTVPLN    DTVP0747     PLN
39A MD HAGERSTOWN           BMPCDT    20080528ABT  CP
23A WV ROMNEY               USERRECORD01           APP
```

```
 *Percent new DTV interference without proposal:      8.9  BLCT      19890327KJ
 *Percent new DTV interference with proposal:         8.9  BLCT      19890327KJ


Result key:      469
Scenario       21  Affected station       42
Before Analysis

Results for: 25N MD HAGERSTOWN           BLCT      19890327KJ   LIC
                                     POPULATION   AREA (sq km)
   within Noise Limited Contour     1032814      20705.6
   not affected by terrain losses    683108      14008.0
   lost to NTSC IX                    52567        805.4
   lost to additional IX by ATV       39104       1154.8
   lost to all IX                     91671       1960.1

 Potential Interfering Stations Included in above Scenario    21

24N MD BALTIMORE            BLCT      19860103KG   LIC
25N NY NEW YORK             BLET      19920220KG   LIC
26N DC WASHINGTON           BMLET     20031216AAB  LIC
27N PA HARRISBURG           BLCT      19960626KF   LIC
32N DC WASHINGTON           BLET      19801107KE   LIC
21A VA FRONT ROYAL          BLEDT     20021220ADZ  LIC
24A PA ALTOONA              BLCDT     20050603ACF  LIC
24A VA FAIRFAX              BMPEDT    20080609ACI  CP
25A PA PITTSBURGH           BLCDT     20041004ACS  LIC
25A PA READING              BPCDT     20040518AAZ  CP
25A VA RICHMOND             DTVPLN    DTVP0622     PLN
26A MD HAGERSTOWN           BMPCDT    20080619AJL  CP
28A MD FREDERICK            DTVPLN    DTVP0713     PLN
29A MD BALTIMORE            DTVPLN    DTVP0747     PLN
39A DC WASHINGTON           DTVPLN    DTVP1082     PLN

After Analysis

Results for: 25N MD HAGERSTOWN           BLCT      19890327KJ   LIC
                                     POPULATION   AREA (sq km)
   within Noise Limited Contour     1032814      20705.6
   not affected by terrain losses    683108      14008.0
   lost to NTSC IX                    52567        805.4
   lost to additional IX by ATV       39104       1162.6
   lost to all IX                     91671       1968.0

 Potential Interfering Stations Included in above Scenario    21

24N MD BALTIMORE            BLCT      19860103KG   LIC
25N NY NEW YORK             BLET      19920220KG   LIC
26N DC WASHINGTON           BMLET     20031216AAB  LIC
27N PA HARRISBURG           BLCT      19960626KF   LIC
32N DC WASHINGTON           BLET      19801107KE   LIC
21A VA FRONT ROYAL          BLEDT     20021220ADZ  LIC
24A PA ALTOONA              BLCDT     20050603ACF  LIC
24A VA FAIRFAX              BMPEDT    20080609ACI  CP
25A PA PITTSBURGH           BLCDT     20041004ACS  LIC
25A PA READING              BPCDT     20040518AAZ  CP
25A VA RICHMOND             DTVPLN    DTVP0622     PLN
26A MD HAGERSTOWN           BMPCDT    20080619AJL  CP
28A MD FREDERICK            DTVPLN    DTVP0713     PLN
29A MD BALTIMORE            DTVPLN    DTVP0747     PLN
39A DC WASHINGTON           DTVPLN    DTVP1082     PLN
23A WV ROMNEY               USERRECORD01           APP
 *Percent new DTV interference without proposal:      8.9  BLCT      19890327KJ
 *Percent new DTV interference with proposal:         8.9  BLCT      19890327KJ


Result key:      470
Scenario       22  Affected station       42
Before Analysis
```

```
Results for: 25N MD HAGERSTOWN           BLCT      19890327KJ   LIC
                                    POPULATION   AREA (sq km)
   within Noise Limited Contour     1032814      20705.6
   not affected by terrain losses    683108      14008.0
   lost to NTSC IX                    52567        805.4
   lost to additional IX by ATV       39110       1157.7
   lost to all IX                     91677       1963.1

 Potential Interfering Stations Included in above Scenario    22

24N MD BALTIMORE            BLCT      19860103KG   LIC
25N NY NEW YORK             BLET      19920220KG   LIC
26N DC WASHINGTON           BMLET     20031216AAB  LIC
27N PA HARRISBURG           BLCT      19960626KF   LIC
32N DC WASHINGTON           BLET      19801107KE   LIC
21A VA FRONT ROYAL          BLEDT     20021220ADZ  LIC
24A PA ALTOONA              BLCDT     20050603ACF  LIC
24A VA FAIRFAX              BMPEDT    20080609ACI  CP
25A PA PITTSBURGH           BLCDT     20041004ACS  LIC
25A PA READING              BPCDT     20040518AAZ  CP
25A VA RICHMOND             DTVPLN    DTVP0622     PLN
26A MD HAGERSTOWN           BMPCDT    20080619AJL  CP
28A MD FREDERICK            DTVPLN    DTVP0713     PLN
29A MD BALTIMORE            DTVPLN    DTVP0747     PLN
39A MD HAGERSTOWN           BMPCDT    20080528ABT  CP

After Analysis

Results for: 25N MD HAGERSTOWN           BLCT      19890327KJ   LIC
                                    POPULATION   AREA (sq km)
   within Noise Limited Contour     1032814      20705.6
   not affected by terrain losses    683108      14008.0
   lost to NTSC IX                    52567        805.4
   lost to additional IX by ATV       39110       1165.6
   lost to all IX                     91677       1971.0

 Potential Interfering Stations Included in above Scenario    22

24N MD BALTIMORE            BLCT      19860103KG   LIC
25N NY NEW YORK             BLET      19920220KG   LIC
26N DC WASHINGTON           BMLET     20031216AAB  LIC
27N PA HARRISBURG           BLCT      19960626KF   LIC
32N DC WASHINGTON           BLET      19801107KE   LIC
21A VA FRONT ROYAL          BLEDT     20021220ADZ  LIC
24A PA ALTOONA              BLCDT     20050603ACF  LIC
24A VA FAIRFAX              BMPEDT    20080609ACI  CP
25A PA PITTSBURGH           BLCDT     20041004ACS  LIC
25A PA READING              BPCDT     20040518AAZ  CP
25A VA RICHMOND             DTVPLN    DTVP0622     PLN
26A MD HAGERSTOWN           BMPCDT    20080619AJL  CP
28A MD FREDERICK            DTVPLN    DTVP0713     PLN
29A MD BALTIMORE            DTVPLN    DTVP0747     PLN
39A MD HAGERSTOWN           BMPCDT    20080528ABT  CP
23A WV ROMNEY               USERRECORD01           APP
 *Percent new DTV interference without proposal:      8.9  BLCT      19890327KJ
 *Percent new DTV interference with proposal:         8.9  BLCT      19890327KJ


Result key:      471
Scenario       23  Affected station       42
Before Analysis

Results for: 25N MD HAGERSTOWN           BLCT      19890327KJ   LIC
                                    POPULATION   AREA (sq km)
   within Noise Limited Contour     1032814      20705.6
   not affected by terrain losses    683108      14008.0
   lost to NTSC IX                    52567        805.4
   lost to additional IX by ATV       39102       1152.8
```

```
   lost to all IX                      91669       1958.1

 Potential Interfering Stations Included in above Scenario    23

24N MD BALTIMORE            BLCT      19860103KG   LIC
25N NY NEW YORK             BLET      19920220KG   LIC
26N DC WASHINGTON           BMLET     20031216AAB  LIC
27N PA HARRISBURG           BLCT      19960626KF   LIC
32N DC WASHINGTON           BLET      19801107KE   LIC
21A VA FRONT ROYAL          BLEDT     20021220ADZ  LIC
24A PA ALTOONA              BLCDT     20050603ACF  LIC
24A VA FAIRFAX              BMPEDT    20080609ACI  CP
25A PA PITTSBURGH           BLCDT     20041004ACS  LIC
25A PA READING              BPCDT     20040518AAZ  CP
25A VA RICHMOND             DTVPLN    DTVP0622     PLN
26A MD HAGERSTOWN           BMPCDT    20080619AJL  CP
28A MD FREDERICK            BLEDT     20050302AEG  LIC
29A MD BALTIMORE            DTVPLN    DTVP0747     PLN
39A DC WASHINGTON           DTVPLN    DTVP1082     PLN

After Analysis

Results for: 25N MD HAGERSTOWN           BLCT      19890327KJ   LIC
                                   POPULATION   AREA (sq km)
   within Noise Limited Contour     1032814      20705.6
   not affected by terrain losses    683108      14008.0
   lost to NTSC IX                    52567        805.4
   lost to additional IX by ATV       39102       1160.7
   lost to all IX                     91669       1966.0

 Potential Interfering Stations Included in above Scenario    23

24N MD BALTIMORE            BLCT      19860103KG   LIC
25N NY NEW YORK             BLET      19920220KG   LIC
26N DC WASHINGTON           BMLET     20031216AAB  LIC
27N PA HARRISBURG           BLCT      19960626KF   LIC
32N DC WASHINGTON           BLET      19801107KE   LIC
21A VA FRONT ROYAL          BLEDT     20021220ADZ  LIC
24A PA ALTOONA              BLCDT     20050603ACF  LIC
24A VA FAIRFAX              BMPEDT    20080609ACI  CP
25A PA PITTSBURGH           BLCDT     20041004ACS  LIC
25A PA READING              BPCDT     20040518AAZ  CP
25A VA RICHMOND             DTVPLN    DTVP0622     PLN
26A MD HAGERSTOWN           BMPCDT    20080619AJL  CP
28A MD FREDERICK            BLEDT     20050302AEG  LIC
29A MD BALTIMORE            DTVPLN    DTVP0747     PLN
39A DC WASHINGTON           DTVPLN    DTVP1082     PLN
23A WV ROMNEY               USERRECORD01           APP
 *Percent new DTV interference without proposal:      8.9  BLCT      19890327KJ
 *Percent new DTV interference with proposal:         8.9  BLCT      19890327KJ


Result key:      472
Scenario       24  Affected station       42
Before Analysis

Results for: 25N MD HAGERSTOWN           BLCT      19890327KJ   LIC
                                   POPULATION   AREA (sq km)
   within Noise Limited Contour     1032814      20705.6
   not affected by terrain losses    683108      14008.0
   lost to NTSC IX                    52567        805.4
   lost to additional IX by ATV       39108       1155.7
   lost to all IX                     91675       1961.1

 Potential Interfering Stations Included in above Scenario    24

24N MD BALTIMORE            BLCT      19860103KG   LIC
25N NY NEW YORK             BLET      19920220KG   LIC
26N DC WASHINGTON           BMLET     20031216AAB  LIC
```

```
27N PA HARRISBURG           BLCT      19960626KF   LIC
32N DC WASHINGTON           BLET      19801107KE   LIC
21A VA FRONT ROYAL          BLEDT     20021220ADZ  LIC
24A PA ALTOONA              BLCDT     20050603ACF  LIC
24A VA FAIRFAX              BMPEDT    20080609ACI  CP
25A PA PITTSBURGH           BLCDT     20041004ACS  LIC
25A PA READING              BPCDT     20040518AAZ  CP
25A VA RICHMOND             DTVPLN    DTVP0622     PLN
26A MD HAGERSTOWN           BMPCDT    20080619AJL  CP
28A MD FREDERICK            BLEDT     20050302AEG  LIC
29A MD BALTIMORE            DTVPLN    DTVP0747     PLN
39A MD HAGERSTOWN           BMPCDT    20080528ABT  CP

After Analysis

Results for: 25N MD HAGERSTOWN           BLCT      19890327KJ   LIC
                                   POPULATION   AREA (sq km)
   within Noise Limited Contour     1032814      20705.6
   not affected by terrain losses    683108      14008.0
   lost to NTSC IX                    52567        805.4
   lost to additional IX by ATV       39108       1163.6
   lost to all IX                     91675       1969.0

 Potential Interfering Stations Included in above Scenario    24

24N MD BALTIMORE            BLCT      19860103KG   LIC
25N NY NEW YORK             BLET      19920220KG   LIC
26N DC WASHINGTON           BMLET     20031216AAB  LIC
27N PA HARRISBURG           BLCT      19960626KF   LIC
32N DC WASHINGTON           BLET      19801107KE   LIC
21A VA FRONT ROYAL          BLEDT     20021220ADZ  LIC
24A PA ALTOONA              BLCDT     20050603ACF  LIC
24A VA FAIRFAX              BMPEDT    20080609ACI  CP
25A PA PITTSBURGH           BLCDT     20041004ACS  LIC
25A PA READING              BPCDT     20040518AAZ  CP
25A VA RICHMOND             DTVPLN    DTVP0622     PLN
26A MD HAGERSTOWN           BMPCDT    20080619AJL  CP
28A MD FREDERICK            BLEDT     20050302AEG  LIC
29A MD BALTIMORE            DTVPLN    DTVP0747     PLN
39A MD HAGERSTOWN           BMPCDT    20080528ABT  CP
23A WV ROMNEY               USERRECORD01           APP
 *Percent new DTV interference without proposal:      8.9  BLCT      19890327KJ
 *Percent new DTV interference with proposal:         8.9  BLCT      19890327KJ


Result key:      473
Scenario       25  Affected station       42
Before Analysis

Results for: 25N MD HAGERSTOWN           BLCT      19890327KJ   LIC
                                   POPULATION   AREA (sq km)
   within Noise Limited Contour     1032814      20705.6
   not affected by terrain losses    683108      14008.0
   lost to NTSC IX                    52567        805.4
   lost to additional IX by ATV       31069        824.1
   lost to all IX                     83636       1629.5

 Potential Interfering Stations Included in above Scenario    25

24N MD BALTIMORE            BLCT      19860103KG   LIC
25N NY NEW YORK             BLET      19920220KG   LIC
26N DC WASHINGTON           BMLET     20031216AAB  LIC
27N PA HARRISBURG           BLCT      19960626KF   LIC
32N DC WASHINGTON           BLET      19801107KE   LIC
21A VA FRONT ROYAL          BLEDT     20021220ADZ  LIC
24A PA ALTOONA              BLCDT     20050603ACF  LIC
24A VA FAIRFAX              BMPEDT    20080609ACI  CP
25A PA PITTSBURGH           DTVPLN    DTVP0614     PLN
25A PA READING              DTVPLN    DTVP0615     PLN
```

```
25A VA RICHMOND             BLCDT     20021204ABA  LIC
26A MD HAGERSTOWN           BMPCDT    20080619AJL  CP
28A MD FREDERICK            BPEDT     20080620AHT  CP
29A MD BALTIMORE            DTVPLN    DTVP0747     PLN
39A DC WASHINGTON           DTVPLN    DTVP1082     PLN

After Analysis

Results for: 25N MD HAGERSTOWN           BLCT      19890327KJ   LIC
                                   POPULATION   AREA (sq km)
   within Noise Limited Contour     1032814      20705.6
   not affected by terrain losses    683108      14008.0
   lost to NTSC IX                    52567        805.4
   lost to additional IX by ATV       31140        840.9
   lost to all IX                     83707       1646.3

 Potential Interfering Stations Included in above Scenario    25

24N MD BALTIMORE            BLCT      19860103KG   LIC
25N NY NEW YORK             BLET      19920220KG   LIC
26N DC WASHINGTON           BMLET     20031216AAB  LIC
27N PA HARRISBURG           BLCT      19960626KF   LIC
32N DC WASHINGTON           BLET      19801107KE   LIC
21A VA FRONT ROYAL          BLEDT     20021220ADZ  LIC
24A PA ALTOONA              BLCDT     20050603ACF  LIC
24A VA FAIRFAX              BMPEDT    20080609ACI  CP
25A PA PITTSBURGH           DTVPLN    DTVP0614     PLN
25A PA READING              DTVPLN    DTVP0615     PLN
25A VA RICHMOND             BLCDT     20021204ABA  LIC
26A MD HAGERSTOWN           BMPCDT    20080619AJL  CP
28A MD FREDERICK            BPEDT     20080620AHT  CP
29A MD BALTIMORE            DTVPLN    DTVP0747     PLN
39A DC WASHINGTON           DTVPLN    DTVP1082     PLN
23A WV ROMNEY               USERRECORD01           APP
 *Percent new DTV interference without proposal:      8.1  BLCT      19890327KJ
 *Percent new DTV interference with proposal:         8.1  BLCT      19890327KJ


Result key:      474
Scenario       26  Affected station       42
Before Analysis

Results for: 25N MD HAGERSTOWN           BLCT      19890327KJ   LIC
                                   POPULATION   AREA (sq km)
   within Noise Limited Contour     1032814      20705.6
   not affected by terrain losses    683108      14008.0
   lost to NTSC IX                    52567        805.4
   lost to additional IX by ATV       31075        827.1
   lost to all IX                     83642       1632.4

 Potential Interfering Stations Included in above Scenario    26

24N MD BALTIMORE            BLCT      19860103KG   LIC
25N NY NEW YORK             BLET      19920220KG   LIC
26N DC WASHINGTON           BMLET     20031216AAB  LIC
27N PA HARRISBURG           BLCT      19960626KF   LIC
32N DC WASHINGTON           BLET      19801107KE   LIC
21A VA FRONT ROYAL          BLEDT     20021220ADZ  LIC
24A PA ALTOONA              BLCDT     20050603ACF  LIC
24A VA FAIRFAX              BMPEDT    20080609ACI  CP
25A PA PITTSBURGH           DTVPLN    DTVP0614     PLN
25A PA READING              DTVPLN    DTVP0615     PLN
25A VA RICHMOND             BLCDT     20021204ABA  LIC
26A MD HAGERSTOWN           BMPCDT    20080619AJL  CP
28A MD FREDERICK            BPEDT     20080620AHT  CP
29A MD BALTIMORE            DTVPLN    DTVP0747     PLN
39A MD HAGERSTOWN           BMPCDT    20080528ABT  CP

After Analysis
```

```
Results for: 25N MD HAGERSTOWN           BLCT      19890327KJ   LIC
                                   POPULATION   AREA (sq km)
   within Noise Limited Contour     1032814      20705.6
   not affected by terrain losses    683108      14008.0
   lost to NTSC IX                    52567        805.4
   lost to additional IX by ATV       31146        843.9
   lost to all IX                     83713       1649.2

 Potential Interfering Stations Included in above Scenario    26

24N MD BALTIMORE            BLCT      19860103KG   LIC
25N NY NEW YORK             BLET      19920220KG   LIC
26N DC WASHINGTON           BMLET     20031216AAB  LIC
27N PA HARRISBURG           BLCT      19960626KF   LIC
32N DC WASHINGTON           BLET      19801107KE   LIC
21A VA FRONT ROYAL          BLEDT     20021220ADZ  LIC
24A PA ALTOONA              BLCDT     20050603ACF  LIC
24A VA FAIRFAX              BMPEDT    20080609ACI  CP
25A PA PITTSBURGH           DTVPLN    DTVP0614     PLN
25A PA READING              DTVPLN    DTVP0615     PLN
25A VA RICHMOND             BLCDT     20021204ABA  LIC
26A MD HAGERSTOWN           BMPCDT    20080619AJL  CP
28A MD FREDERICK            BPEDT     20080620AHT  CP
29A MD BALTIMORE            DTVPLN    DTVP0747     PLN
39A MD HAGERSTOWN           BMPCDT    20080528ABT  CP
23A WV ROMNEY               USERRECORD01           APP
 *Percent new DTV interference without proposal:      8.1  BLCT      19890327KJ
 *Percent new DTV interference with proposal:         8.1  BLCT      19890327KJ


Result key:      475
Scenario       27  Affected station       42
Before Analysis

Results for: 25N MD HAGERSTOWN           BLCT      19890327KJ   LIC
                                   POPULATION   AREA (sq km)
   within Noise Limited Contour     1032814      20705.6
   not affected by terrain losses    683108      14008.0
   lost to NTSC IX                    52567        805.4
   lost to additional IX by ATV       31176        827.1
   lost to all IX                     83743       1632.4

 Potential Interfering Stations Included in above Scenario    27

24N MD BALTIMORE            BLCT      19860103KG   LIC
25N NY NEW YORK             BLET      19920220KG   LIC
26N DC WASHINGTON           BMLET     20031216AAB  LIC
27N PA HARRISBURG           BLCT      19960626KF   LIC
32N DC WASHINGTON           BLET      19801107KE   LIC
21A VA FRONT ROYAL          BLEDT     20021220ADZ  LIC
24A PA ALTOONA              BLCDT     20050603ACF  LIC
24A VA FAIRFAX              BMPEDT    20080609ACI  CP
25A PA PITTSBURGH           DTVPLN    DTVP0614     PLN
25A PA READING              DTVPLN    DTVP0615     PLN
25A VA RICHMOND             BLCDT     20021204ABA  LIC
26A MD HAGERSTOWN           BMPCDT    20080619AJL  CP
28A MD FREDERICK            DTVPLN    DTVP0713     PLN
29A MD BALTIMORE            DTVPLN    DTVP0747     PLN
39A DC WASHINGTON           DTVPLN    DTVP1082     PLN

After Analysis

Results for: 25N MD HAGERSTOWN           BLCT      19890327KJ   LIC
                                   POPULATION   AREA (sq km)
   within Noise Limited Contour     1032814      20705.6
   not affected by terrain losses    683108      14008.0
   lost to NTSC IX                    52567        805.4
   lost to additional IX by ATV       31247        843.9
```

```
   lost to all IX                     83814       1649.2

 Potential Interfering Stations Included in above Scenario    27

24N MD BALTIMORE            BLCT      19860103KG   LIC
25N NY NEW YORK             BLET      19920220KG   LIC
26N DC WASHINGTON           BMLET     20031216AAB  LIC
27N PA HARRISBURG           BLCT      19960626KF   LIC
32N DC WASHINGTON           BLET      19801107KE   LIC
21A VA FRONT ROYAL          BLEDT     20021220ADZ  LIC
24A PA ALTOONA              BLCDT     20050603ACF  LIC
24A VA FAIRFAX              BMPEDT    20080609ACI  CP
25A PA PITTSBURGH           DTVPLN    DTVP0614     PLN
25A PA READING              DTVPLN    DTVP0615     PLN
25A VA RICHMOND             BLCDT     20021204ABA  LIC
26A MD HAGERSTOWN           BMPCDT    20080619AJL  CP
28A MD FREDERICK            DTVPLN    DTVP0713     PLN
29A MD BALTIMORE            DTVPLN    DTVP0747     PLN
39A DC WASHINGTON           DTVPLN    DTVP1082     PLN
23A WV ROMNEY               USERRECORD01           APP
 *Percent new DTV interference without proposal:      8.1  BLCT      19890327KJ
 *Percent new DTV interference with proposal:         8.1  BLCT      19890327KJ


Result key:      476
Scenario       28  Affected station       42
Before Analysis

Results for: 25N MD HAGERSTOWN           BLCT      19890327KJ   LIC
                                   POPULATION   AREA (sq km)
   within Noise Limited Contour     1032814      20705.6
   not affected by terrain losses    683108      14008.0
   lost to NTSC IX                    52567        805.4
   lost to additional IX by ATV       31182        830.0
   lost to all IX                     83749       1635.4

 Potential Interfering Stations Included in above Scenario    28

24N MD BALTIMORE            BLCT      19860103KG   LIC
25N NY NEW YORK             BLET      19920220KG   LIC
26N DC WASHINGTON           BMLET     20031216AAB  LIC
27N PA HARRISBURG           BLCT      19960626KF   LIC
32N DC WASHINGTON           BLET      19801107KE   LIC
21A VA FRONT ROYAL          BLEDT     20021220ADZ  LIC
24A PA ALTOONA              BLCDT     20050603ACF  LIC
24A VA FAIRFAX              BMPEDT    20080609ACI  CP
25A PA PITTSBURGH           DTVPLN    DTVP0614     PLN
25A PA READING              DTVPLN    DTVP0615     PLN
25A VA RICHMOND             BLCDT     20021204ABA  LIC
26A MD HAGERSTOWN           BMPCDT    20080619AJL  CP
28A MD FREDERICK            DTVPLN    DTVP0713     PLN
29A MD BALTIMORE            DTVPLN    DTVP0747     PLN
39A MD HAGERSTOWN           BMPCDT    20080528ABT  CP

After Analysis

Results for: 25N MD HAGERSTOWN           BLCT      19890327KJ   LIC
                                   POPULATION   AREA (sq km)
   within Noise Limited Contour     1032814      20705.6
   not affected by terrain losses    683108      14008.0
   lost to NTSC IX                    52567        805.4
   lost to additional IX by ATV       31253        846.8
   lost to all IX                     83820       1652.2

 Potential Interfering Stations Included in above Scenario    28

24N MD BALTIMORE            BLCT      19860103KG   LIC
25N NY NEW YORK             BLET      19920220KG   LIC
26N DC WASHINGTON           BMLET     20031216AAB  LIC
```

```
27N PA HARRISBURG           BLCT      19960626KF   LIC
32N DC WASHINGTON           BLET      19801107KE   LIC
21A VA FRONT ROYAL          BLEDT     20021220ADZ  LIC
24A PA ALTOONA              BLCDT     20050603ACF  LIC
24A VA FAIRFAX              BMPEDT    20080609ACI  CP
25A PA PITTSBURGH           DTVPLN    DTVP0614     PLN
25A PA READING              DTVPLN    DTVP0615     PLN
25A VA RICHMOND             BLCDT     20021204ABA  LIC
26A MD HAGERSTOWN           BMPCDT    20080619AJL  CP
28A MD FREDERICK            DTVPLN    DTVP0713     PLN
29A MD BALTIMORE            DTVPLN    DTVP0747     PLN
39A MD HAGERSTOWN           BMPCDT    20080528ABT  CP
23A WV ROMNEY               USERRECORD01           APP
 *Percent new DTV interference without proposal:      8.1  BLCT      19890327KJ
 *Percent new DTV interference with proposal:         8.1  BLCT      19890327KJ


Result key:      477
Scenario       29  Affected station       42
Before Analysis

Results for: 25N MD HAGERSTOWN           BLCT      19890327KJ   LIC
                                   POPULATION   AREA (sq km)
   within Noise Limited Contour     1032814      20705.6
   not affected by terrain losses    683108      14008.0
   lost to NTSC IX                    52567        805.4
   lost to additional IX by ATV       31069        824.1
   lost to all IX                     83636       1629.5

 Potential Interfering Stations Included in above Scenario    29

24N MD BALTIMORE            BLCT      19860103KG   LIC
25N NY NEW YORK             BLET      19920220KG   LIC
26N DC WASHINGTON           BMLET     20031216AAB  LIC
27N PA HARRISBURG           BLCT      19960626KF   LIC
32N DC WASHINGTON           BLET      19801107KE   LIC
21A VA FRONT ROYAL          BLEDT     20021220ADZ  LIC
24A PA ALTOONA              BLCDT     20050603ACF  LIC
24A VA FAIRFAX              BMPEDT    20080609ACI  CP
25A PA PITTSBURGH           DTVPLN    DTVP0614     PLN
25A PA READING              DTVPLN    DTVP0615     PLN
25A VA RICHMOND             BLCDT     20021204ABA  LIC
26A MD HAGERSTOWN           BMPCDT    20080619AJL  CP
28A MD FREDERICK            BLEDT     20050302AEG  LIC
29A MD BALTIMORE            DTVPLN    DTVP0747     PLN
39A DC WASHINGTON           DTVPLN    DTVP1082     PLN

After Analysis

Results for: 25N MD HAGERSTOWN           BLCT      19890327KJ   LIC
                                   POPULATION   AREA (sq km)
   within Noise Limited Contour     1032814      20705.6
   not affected by terrain losses    683108      14008.0
   lost to NTSC IX                    52567        805.4
   lost to additional IX by ATV       31140        840.9
   lost to all IX                     83707       1646.3

 Potential Interfering Stations Included in above Scenario    29

24N MD BALTIMORE            BLCT      19860103KG   LIC
25N NY NEW YORK             BLET      19920220KG   LIC
26N DC WASHINGTON           BMLET     20031216AAB  LIC
27N PA HARRISBURG           BLCT      19960626KF   LIC
32N DC WASHINGTON           BLET      19801107KE   LIC
21A VA FRONT ROYAL          BLEDT     20021220ADZ  LIC
24A PA ALTOONA              BLCDT     20050603ACF  LIC
24A VA FAIRFAX              BMPEDT    20080609ACI  CP
25A PA PITTSBURGH           DTVPLN    DTVP0614     PLN
25A PA READING              DTVPLN    DTVP0615     PLN
```

```
25A VA RICHMOND             BLCDT     20021204ABA  LIC
26A MD HAGERSTOWN           BMPCDT    20080619AJL  CP
28A MD FREDERICK            BLEDT     20050302AEG  LIC
29A MD BALTIMORE            DTVPLN    DTVP0747     PLN
39A DC WASHINGTON           DTVPLN    DTVP1082     PLN
23A WV ROMNEY               USERRECORD01           APP
 *Percent new DTV interference without proposal:      8.1  BLCT      19890327KJ
 *Percent new DTV interference with proposal:         8.1  BLCT      19890327KJ


Result key:      478
Scenario       30  Affected station       42
Before Analysis

Results for: 25N MD HAGERSTOWN           BLCT      19890327KJ   LIC
                                   POPULATION   AREA (sq km)
   within Noise Limited Contour     1032814      20705.6
   not affected by terrain losses    683108      14008.0
   lost to NTSC IX                    52567        805.4
   lost to additional IX by ATV       31075        827.1
   lost to all IX                     83642       1632.4

 Potential Interfering Stations Included in above Scenario    30

24N MD BALTIMORE            BLCT      19860103KG   LIC
25N NY NEW YORK             BLET      19920220KG   LIC
26N DC WASHINGTON           BMLET     20031216AAB  LIC
27N PA HARRISBURG           BLCT      19960626KF   LIC
32N DC WASHINGTON           BLET      19801107KE   LIC
21A VA FRONT ROYAL          BLEDT     20021220ADZ  LIC
24A PA ALTOONA              BLCDT     20050603ACF  LIC
24A VA FAIRFAX              BMPEDT    20080609ACI  CP
25A PA PITTSBURGH           DTVPLN    DTVP0614     PLN
25A PA READING              DTVPLN    DTVP0615     PLN
25A VA RICHMOND             BLCDT     20021204ABA  LIC
26A MD HAGERSTOWN           BMPCDT    20080619AJL  CP
28A MD FREDERICK            BLEDT     20050302AEG  LIC
29A MD BALTIMORE            DTVPLN    DTVP0747     PLN
39A MD HAGERSTOWN           BMPCDT    20080528ABT  CP

After Analysis

Results for: 25N MD HAGERSTOWN           BLCT      19890327KJ   LIC
                                   POPULATION   AREA (sq km)
   within Noise Limited Contour     1032814      20705.6
   not affected by terrain losses    683108      14008.0
   lost to NTSC IX                    52567        805.4
   lost to additional IX by ATV       31146        843.9
   lost to all IX                     83713       1649.2

 Potential Interfering Stations Included in above Scenario    30

24N MD BALTIMORE            BLCT      19860103KG   LIC
25N NY NEW YORK             BLET      19920220KG   LIC
26N DC WASHINGTON           BMLET     20031216AAB  LIC
27N PA HARRISBURG           BLCT      19960626KF   LIC
32N DC WASHINGTON           BLET      19801107KE   LIC
21A VA FRONT ROYAL          BLEDT     20021220ADZ  LIC
24A PA ALTOONA              BLCDT     20050603ACF  LIC
24A VA FAIRFAX              BMPEDT    20080609ACI  CP
25A PA PITTSBURGH           DTVPLN    DTVP0614     PLN
25A PA READING              DTVPLN    DTVP0615     PLN
25A VA RICHMOND             BLCDT     20021204ABA  LIC
26A MD HAGERSTOWN           BMPCDT    20080619AJL  CP
28A MD FREDERICK            BLEDT     20050302AEG  LIC
29A MD BALTIMORE            DTVPLN    DTVP0747     PLN
39A MD HAGERSTOWN           BMPCDT    20080528ABT  CP
23A WV ROMNEY               USERRECORD01           APP
 *Percent new DTV interference without proposal:      8.1  BLCT      19890327KJ
```

```
 *Percent new DTV interference with proposal:         8.1  BLCT      19890327KJ


Result key:      479
Scenario       31  Affected station       42
Before Analysis

Results for: 25N MD HAGERSTOWN           BLCT      19890327KJ   LIC
                                     POPULATION   AREA (sq km)
   within Noise Limited Contour     1032814      20705.6
   not affected by terrain losses    683108      14008.0
   lost to NTSC IX                    52567        805.4
   lost to additional IX by ATV       36731       1071.8
   lost to all IX                     89298       1877.2

 Potential Interfering Stations Included in above Scenario    31

24N MD BALTIMORE            BLCT      19860103KG   LIC
25N NY NEW YORK             BLET      19920220KG   LIC
26N DC WASHINGTON           BMLET     20031216AAB  LIC
27N PA HARRISBURG           BLCT      19960626KF   LIC
32N DC WASHINGTON           BLET      19801107KE   LIC
21A VA FRONT ROYAL          BLEDT     20021220ADZ  LIC
24A PA ALTOONA              BLCDT     20050603ACF  LIC
24A VA FAIRFAX              BMPEDT    20080609ACI  CP
25A PA PITTSBURGH           DTVPLN    DTVP0614     PLN
25A PA READING              DTVPLN    DTVP0615     PLN
25A VA RICHMOND             DTVPLN    DTVP0622     PLN
26A MD HAGERSTOWN           BMPCDT    20080619AJL  CP
28A MD FREDERICK            BPEDT     20080620AHT  CP
29A MD BALTIMORE            DTVPLN    DTVP0747     PLN
39A DC WASHINGTON           DTVPLN    DTVP1082     PLN

After Analysis

Results for: 25N MD HAGERSTOWN           BLCT      19890327KJ   LIC
                                     POPULATION   AREA (sq km)
   within Noise Limited Contour     1032814      20705.6
   not affected by terrain losses    683108      14008.0
   lost to NTSC IX                    52567        805.4
   lost to additional IX by ATV       36802       1083.7
   lost to all IX                     89369       1889.1

 Potential Interfering Stations Included in above Scenario    31

24N MD BALTIMORE            BLCT      19860103KG   LIC
25N NY NEW YORK             BLET      19920220KG   LIC
26N DC WASHINGTON           BMLET     20031216AAB  LIC
27N PA HARRISBURG           BLCT      19960626KF   LIC
32N DC WASHINGTON           BLET      19801107KE   LIC
21A VA FRONT ROYAL          BLEDT     20021220ADZ  LIC
24A PA ALTOONA              BLCDT     20050603ACF  LIC
24A VA FAIRFAX              BMPEDT    20080609ACI  CP
25A PA PITTSBURGH           DTVPLN    DTVP0614     PLN
25A PA READING              DTVPLN    DTVP0615     PLN
25A VA RICHMOND             DTVPLN    DTVP0622     PLN
26A MD HAGERSTOWN           BMPCDT    20080619AJL  CP
28A MD FREDERICK            BPEDT     20080620AHT  CP
29A MD BALTIMORE            DTVPLN    DTVP0747     PLN
39A DC WASHINGTON           DTVPLN    DTVP1082     PLN
23A WV ROMNEY               USERRECORD01           APP
 *Percent new DTV interference without proposal:      8.6  BLCT      19890327KJ
 *Percent new DTV interference with proposal:         8.7  BLCT      19890327KJ


Result key:      480
Scenario       32  Affected station       42
Before Analysis
```

```
Results for: 25N MD HAGERSTOWN           BLCT      19890327KJ   LIC
                                   POPULATION   AREA (sq km)
   within Noise Limited Contour     1032814      20705.6
   not affected by terrain losses    683108      14008.0
   lost to NTSC IX                    52567        805.4
   lost to additional IX by ATV       36737       1074.8
   lost to all IX                     89304       1880.2

 Potential Interfering Stations Included in above Scenario    32

24N MD BALTIMORE            BLCT      19860103KG   LIC
25N NY NEW YORK             BLET      19920220KG   LIC
26N DC WASHINGTON           BMLET     20031216AAB  LIC
27N PA HARRISBURG           BLCT      19960626KF   LIC
32N DC WASHINGTON           BLET      19801107KE   LIC
21A VA FRONT ROYAL          BLEDT     20021220ADZ  LIC
24A PA ALTOONA              BLCDT     20050603ACF  LIC
24A VA FAIRFAX              BMPEDT    20080609ACI  CP
25A PA PITTSBURGH           DTVPLN    DTVP0614     PLN
25A PA READING              DTVPLN    DTVP0615     PLN
25A VA RICHMOND             DTVPLN    DTVP0622     PLN
26A MD HAGERSTOWN           BMPCDT    20080619AJL  CP
28A MD FREDERICK            BPEDT     20080620AHT  CP
29A MD BALTIMORE            DTVPLN    DTVP0747     PLN
39A MD HAGERSTOWN           BMPCDT    20080528ABT  CP

After Analysis

Results for: 25N MD HAGERSTOWN           BLCT      19890327KJ   LIC
                                   POPULATION   AREA (sq km)
   within Noise Limited Contour     1032814      20705.6
   not affected by terrain losses    683108      14008.0
   lost to NTSC IX                    52567        805.4
   lost to additional IX by ATV       36808       1086.7
   lost to all IX                     89375       1892.0

 Potential Interfering Stations Included in above Scenario    32

24N MD BALTIMORE            BLCT      19860103KG   LIC
25N NY NEW YORK             BLET      19920220KG   LIC
26N DC WASHINGTON           BMLET     20031216AAB  LIC
27N PA HARRISBURG           BLCT      19960626KF   LIC
32N DC WASHINGTON           BLET      19801107KE   LIC
21A VA FRONT ROYAL          BLEDT     20021220ADZ  LIC
24A PA ALTOONA              BLCDT     20050603ACF  LIC
24A VA FAIRFAX              BMPEDT    20080609ACI  CP
25A PA PITTSBURGH           DTVPLN    DTVP0614     PLN
25A PA READING              DTVPLN    DTVP0615     PLN
25A VA RICHMOND             DTVPLN    DTVP0622     PLN
26A MD HAGERSTOWN           BMPCDT    20080619AJL  CP
28A MD FREDERICK            BPEDT     20080620AHT  CP
29A MD BALTIMORE            DTVPLN    DTVP0747     PLN
39A MD HAGERSTOWN           BMPCDT    20080528ABT  CP
23A WV ROMNEY               USERRECORD01           APP
 *Percent new DTV interference without proposal:      8.6  BLCT      19890327KJ
 *Percent new DTV interference with proposal:         8.7  BLCT      19890327KJ


Result key:      481
Scenario       33  Affected station       42
Before Analysis

Results for: 25N MD HAGERSTOWN           BLCT      19890327KJ   LIC
                                   POPULATION   AREA (sq km)
   within Noise Limited Contour     1032814      20705.6
   not affected by terrain losses    683108      14008.0
   lost to NTSC IX                    52567        805.4
   lost to additional IX by ATV       36733       1073.8
   lost to all IX                     89300       1879.2
```

```
 Potential Interfering Stations Included in above Scenario    33

24N MD BALTIMORE            BLCT      19860103KG   LIC
25N NY NEW YORK             BLET      19920220KG   LIC
26N DC WASHINGTON           BMLET     20031216AAB  LIC
27N PA HARRISBURG           BLCT      19960626KF   LIC
32N DC WASHINGTON           BLET      19801107KE   LIC
21A VA FRONT ROYAL          BLEDT     20021220ADZ  LIC
24A PA ALTOONA              BLCDT     20050603ACF  LIC
24A VA FAIRFAX              BMPEDT    20080609ACI  CP
25A PA PITTSBURGH           DTVPLN    DTVP0614     PLN
25A PA READING              DTVPLN    DTVP0615     PLN
25A VA RICHMOND             DTVPLN    DTVP0622     PLN
26A MD HAGERSTOWN           BMPCDT    20080619AJL  CP
28A MD FREDERICK            DTVPLN    DTVP0713     PLN
29A MD BALTIMORE            DTVPLN    DTVP0747     PLN
39A DC WASHINGTON           DTVPLN    DTVP1082     PLN

After Analysis

Results for: 25N MD HAGERSTOWN           BLCT      19890327KJ   LIC
                                  POPULATION   AREA (sq km)
   within Noise Limited Contour     1032814      20705.6
   not affected by terrain losses    683108      14008.0
   lost to NTSC IX                    52567        805.4
   lost to additional IX by ATV       36804       1085.7
   lost to all IX                     89371       1891.0

 Potential Interfering Stations Included in above Scenario    33

24N MD BALTIMORE            BLCT      19860103KG   LIC
25N NY NEW YORK             BLET      19920220KG   LIC
26N DC WASHINGTON           BMLET     20031216AAB  LIC
27N PA HARRISBURG           BLCT      19960626KF   LIC
32N DC WASHINGTON           BLET      19801107KE   LIC
21A VA FRONT ROYAL          BLEDT     20021220ADZ  LIC
24A PA ALTOONA              BLCDT     20050603ACF  LIC
24A VA FAIRFAX              BMPEDT    20080609ACI  CP
25A PA PITTSBURGH           DTVPLN    DTVP0614     PLN
25A PA READING              DTVPLN    DTVP0615     PLN
25A VA RICHMOND             DTVPLN    DTVP0622     PLN
26A MD HAGERSTOWN           BMPCDT    20080619AJL  CP
28A MD FREDERICK            DTVPLN    DTVP0713     PLN
29A MD BALTIMORE            DTVPLN    DTVP0747     PLN
39A DC WASHINGTON           DTVPLN    DTVP1082     PLN
23A WV ROMNEY               USERRECORD01           APP
 *Percent new DTV interference without proposal:      8.6  BLCT      19890327KJ
 *Percent new DTV interference with proposal:         8.7  BLCT      19890327KJ


Result key:      482
Scenario       34  Affected station       42
Before Analysis

Results for: 25N MD HAGERSTOWN           BLCT      19890327KJ   LIC
                                  POPULATION   AREA (sq km)
   within Noise Limited Contour     1032814      20705.6
   not affected by terrain losses    683108      14008.0
   lost to NTSC IX                    52567        805.4
   lost to additional IX by ATV       36739       1076.8
   lost to all IX                     89306       1882.1

 Potential Interfering Stations Included in above Scenario    34

24N MD BALTIMORE            BLCT      19860103KG   LIC
25N NY NEW YORK             BLET      19920220KG   LIC
26N DC WASHINGTON           BMLET     20031216AAB  LIC
27N PA HARRISBURG           BLCT      19960626KF   LIC
```

```
32N DC WASHINGTON           BLET      19801107KE   LIC
21A VA FRONT ROYAL          BLEDT     20021220ADZ  LIC
24A PA ALTOONA              BLCDT     20050603ACF  LIC
24A VA FAIRFAX              BMPEDT    20080609ACI  CP
25A PA PITTSBURGH           DTVPLN    DTVP0614     PLN
25A PA READING              DTVPLN    DTVP0615     PLN
25A VA RICHMOND             DTVPLN    DTVP0622     PLN
26A MD HAGERSTOWN           BMPCDT    20080619AJL  CP
28A MD FREDERICK            DTVPLN    DTVP0713     PLN
29A MD BALTIMORE            DTVPLN    DTVP0747     PLN
39A MD HAGERSTOWN           BMPCDT    20080528ABT  CP

After Analysis

Results for: 25N MD HAGERSTOWN           BLCT      19890327KJ   LIC
                                   POPULATION   AREA (sq km)
   within Noise Limited Contour     1032814      20705.6
   not affected by terrain losses    683108      14008.0
   lost to NTSC IX                    52567        805.4
   lost to additional IX by ATV       36810       1088.6
   lost to all IX                     89377       1894.0

 Potential Interfering Stations Included in above Scenario    34

24N MD BALTIMORE            BLCT      19860103KG   LIC
25N NY NEW YORK             BLET      19920220KG   LIC
26N DC WASHINGTON           BMLET     20031216AAB  LIC
27N PA HARRISBURG           BLCT      19960626KF   LIC
32N DC WASHINGTON           BLET      19801107KE   LIC
21A VA FRONT ROYAL          BLEDT     20021220ADZ  LIC
24A PA ALTOONA              BLCDT     20050603ACF  LIC
24A VA FAIRFAX              BMPEDT    20080609ACI  CP
25A PA PITTSBURGH           DTVPLN    DTVP0614     PLN
25A PA READING              DTVPLN    DTVP0615     PLN
25A VA RICHMOND             DTVPLN    DTVP0622     PLN
26A MD HAGERSTOWN           BMPCDT    20080619AJL  CP
28A MD FREDERICK            DTVPLN    DTVP0713     PLN
29A MD BALTIMORE            DTVPLN    DTVP0747     PLN
39A MD HAGERSTOWN           BMPCDT    20080528ABT  CP
23A WV ROMNEY               USERRECORD01           APP
 *Percent new DTV interference without proposal:      8.6  BLCT      19890327KJ
 *Percent new DTV interference with proposal:         8.7  BLCT      19890327KJ


Result key:      483
Scenario       35  Affected station       42
Before Analysis

Results for: 25N MD HAGERSTOWN           BLCT      19890327KJ   LIC
                                   POPULATION   AREA (sq km)
   within Noise Limited Contour     1032814      20705.6
   not affected by terrain losses    683108      14008.0
   lost to NTSC IX                    52567        805.4
   lost to additional IX by ATV       36731       1071.8
   lost to all IX                     89298       1877.2

 Potential Interfering Stations Included in above Scenario    35

24N MD BALTIMORE            BLCT      19860103KG   LIC
25N NY NEW YORK             BLET      19920220KG   LIC
26N DC WASHINGTON           BMLET     20031216AAB  LIC
27N PA HARRISBURG           BLCT      19960626KF   LIC
32N DC WASHINGTON           BLET      19801107KE   LIC
21A VA FRONT ROYAL          BLEDT     20021220ADZ  LIC
24A PA ALTOONA              BLCDT     20050603ACF  LIC
24A VA FAIRFAX              BMPEDT    20080609ACI  CP
25A PA PITTSBURGH           DTVPLN    DTVP0614     PLN
25A PA READING              DTVPLN    DTVP0615     PLN
25A VA RICHMOND             DTVPLN    DTVP0622     PLN
```

```
26A MD HAGERSTOWN           BMPCDT    20080619AJL  CP
28A MD FREDERICK            BLEDT     20050302AEG  LIC
29A MD BALTIMORE            DTVPLN    DTVP0747     PLN
39A DC WASHINGTON           DTVPLN    DTVP1082     PLN

After Analysis

Results for: 25N MD HAGERSTOWN           BLCT      19890327KJ   LIC
                                   POPULATION   AREA (sq km)
   within Noise Limited Contour     1032814      20705.6
   not affected by terrain losses    683108      14008.0
   lost to NTSC IX                    52567        805.4
   lost to additional IX by ATV       36802       1083.7
   lost to all IX                     89369       1889.1

 Potential Interfering Stations Included in above Scenario    35

24N MD BALTIMORE            BLCT      19860103KG   LIC
25N NY NEW YORK             BLET      19920220KG   LIC
26N DC WASHINGTON           BMLET     20031216AAB  LIC
27N PA HARRISBURG           BLCT      19960626KF   LIC
32N DC WASHINGTON           BLET      19801107KE   LIC
21A VA FRONT ROYAL          BLEDT     20021220ADZ  LIC
24A PA ALTOONA              BLCDT     20050603ACF  LIC
24A VA FAIRFAX              BMPEDT    20080609ACI  CP
25A PA PITTSBURGH           DTVPLN    DTVP0614     PLN
25A PA READING              DTVPLN    DTVP0615     PLN
25A VA RICHMOND             DTVPLN    DTVP0622     PLN
26A MD HAGERSTOWN           BMPCDT    20080619AJL  CP
28A MD FREDERICK            BLEDT     20050302AEG  LIC
29A MD BALTIMORE            DTVPLN    DTVP0747     PLN
39A DC WASHINGTON           DTVPLN    DTVP1082     PLN
23A WV ROMNEY               USERRECORD01           APP
 *Percent new DTV interference without proposal:      8.6  BLCT      19890327KJ
 *Percent new DTV interference with proposal:         8.7  BLCT      19890327KJ


Result key:      484
Scenario       36  Affected station       42
Before Analysis

Results for: 25N MD HAGERSTOWN           BLCT      19890327KJ   LIC
                                   POPULATION   AREA (sq km)
   within Noise Limited Contour     1032814      20705.6
   not affected by terrain losses    683108      14008.0
   lost to NTSC IX                    52567        805.4
   lost to additional IX by ATV       36737       1074.8
   lost to all IX                     89304       1880.2

 Potential Interfering Stations Included in above Scenario    36

24N MD BALTIMORE            BLCT      19860103KG   LIC
25N NY NEW YORK             BLET      19920220KG   LIC
26N DC WASHINGTON           BMLET     20031216AAB  LIC
27N PA HARRISBURG           BLCT      19960626KF   LIC
32N DC WASHINGTON           BLET      19801107KE   LIC
21A VA FRONT ROYAL          BLEDT     20021220ADZ  LIC
24A PA ALTOONA              BLCDT     20050603ACF  LIC
24A VA FAIRFAX              BMPEDT    20080609ACI  CP
25A PA PITTSBURGH           DTVPLN    DTVP0614     PLN
25A PA READING              DTVPLN    DTVP0615     PLN
25A VA RICHMOND             DTVPLN    DTVP0622     PLN
26A MD HAGERSTOWN           BMPCDT    20080619AJL  CP
28A MD FREDERICK            BLEDT     20050302AEG  LIC
29A MD BALTIMORE            DTVPLN    DTVP0747     PLN
39A MD HAGERSTOWN           BMPCDT    20080528ABT  CP

After Analysis
```

```
Results for: 25N MD HAGERSTOWN           BLCT      19890327KJ   LIC
                                   POPULATION   AREA (sq km)
   within Noise Limited Contour     1032814      20705.6
   not affected by terrain losses    683108      14008.0
   lost to NTSC IX                    52567        805.4
   lost to additional IX by ATV       36808       1086.7
   lost to all IX                     89375       1892.0

 Potential Interfering Stations Included in above Scenario    36

24N MD BALTIMORE            BLCT      19860103KG   LIC
25N NY NEW YORK             BLET      19920220KG   LIC
26N DC WASHINGTON           BMLET     20031216AAB  LIC
27N PA HARRISBURG           BLCT      19960626KF   LIC
32N DC WASHINGTON           BLET      19801107KE   LIC
21A VA FRONT ROYAL          BLEDT     20021220ADZ  LIC
24A PA ALTOONA              BLCDT     20050603ACF  LIC
24A VA FAIRFAX              BMPEDT    20080609ACI  CP
25A PA PITTSBURGH           DTVPLN    DTVP0614     PLN
25A PA READING              DTVPLN    DTVP0615     PLN
25A VA RICHMOND             DTVPLN    DTVP0622     PLN
26A MD HAGERSTOWN           BMPCDT    20080619AJL  CP
28A MD FREDERICK            BLEDT     20050302AEG  LIC
29A MD BALTIMORE            DTVPLN    DTVP0747     PLN
39A MD HAGERSTOWN           BMPCDT    20080528ABT  CP
23A WV ROMNEY               USERRECORD01           APP
 *Percent new DTV interference without proposal:      8.6  BLCT      19890327KJ
 *Percent new DTV interference with proposal:         8.7  BLCT      19890327KJ


Result key:      485
Scenario       37  Affected station       42
Before Analysis

Results for: 25N MD HAGERSTOWN           BLCT      19890327KJ   LIC
                                   POPULATION   AREA (sq km)
   within Noise Limited Contour     1032814      20705.6
   not affected by terrain losses    683108      14008.0
   lost to NTSC IX                    52567        805.4
   lost to additional IX by ATV       33491        889.3
   lost to all IX                     86058       1694.6

 Potential Interfering Stations Included in above Scenario    37

24N MD BALTIMORE            BLCT      19860103KG   LIC
25N NY NEW YORK             BLET      19920220KG   LIC
26N DC WASHINGTON           BMLET     20031216AAB  LIC
27N PA HARRISBURG           BLCT      19960626KF   LIC
32N DC WASHINGTON           BLET      19801107KE   LIC
21A VA FRONT ROYAL          BLEDT     20021220ADZ  LIC
24A PA ALTOONA              BLCDT     20050603ACF  LIC
24A VA FAIRFAX              BMPEDT    20080609ACI  CP
25A PA PITTSBURGH           DTVPLN    DTVP0614     PLN
25A PA READING              BPCDT     20040518AAZ  CP
25A VA RICHMOND             BLCDT     20021204ABA  LIC
26A MD HAGERSTOWN           BMPCDT    20080619AJL  CP
28A MD FREDERICK            BPEDT     20080620AHT  CP
29A MD BALTIMORE            DTVPLN    DTVP0747     PLN
39A DC WASHINGTON           DTVPLN    DTVP1082     PLN

After Analysis

Results for: 25N MD HAGERSTOWN           BLCT      19890327KJ   LIC
                                   POPULATION   AREA (sq km)
   within Noise Limited Contour     1032814      20705.6
   not affected by terrain losses    683108      14008.0
   lost to NTSC IX                    52567        805.4
   lost to additional IX by ATV       33491        903.1
   lost to all IX                     86058       1708.4
```

```
 Potential Interfering Stations Included in above Scenario    37

24N MD BALTIMORE            BLCT      19860103KG   LIC
25N NY NEW YORK             BLET      19920220KG   LIC
26N DC WASHINGTON           BMLET     20031216AAB  LIC
27N PA HARRISBURG           BLCT      19960626KF   LIC
32N DC WASHINGTON           BLET      19801107KE   LIC
21A VA FRONT ROYAL          BLEDT     20021220ADZ  LIC
24A PA ALTOONA              BLCDT     20050603ACF  LIC
24A VA FAIRFAX              BMPEDT    20080609ACI  CP
25A PA PITTSBURGH           DTVPLN    DTVP0614     PLN
25A PA READING              BPCDT     20040518AAZ  CP
25A VA RICHMOND             BLCDT     20021204ABA  LIC
26A MD HAGERSTOWN           BMPCDT    20080619AJL  CP
28A MD FREDERICK            BPEDT     20080620AHT  CP
29A MD BALTIMORE            DTVPLN    DTVP0747     PLN
39A DC WASHINGTON           DTVPLN    DTVP1082     PLN
23A WV ROMNEY               USERRECORD01           APP
 *Percent new DTV interference without proposal:      8.3  BLCT      19890327KJ
 *Percent new DTV interference with proposal:         8.3  BLCT      19890327KJ


Result key:      486
Scenario       38  Affected station       42
Before Analysis

Results for: 25N MD HAGERSTOWN           BLCT      19890327KJ   LIC
                                   POPULATION   AREA (sq km)
   within Noise Limited Contour     1032814      20705.6
   not affected by terrain losses    683108      14008.0
   lost to NTSC IX                    52567        805.4
   lost to additional IX by ATV       33497        892.2
   lost to all IX                     86064       1697.6

 Potential Interfering Stations Included in above Scenario    38

24N MD BALTIMORE            BLCT      19860103KG   LIC
25N NY NEW YORK             BLET      19920220KG   LIC
26N DC WASHINGTON           BMLET     20031216AAB  LIC
27N PA HARRISBURG           BLCT      19960626KF   LIC
32N DC WASHINGTON           BLET      19801107KE   LIC
21A VA FRONT ROYAL          BLEDT     20021220ADZ  LIC
24A PA ALTOONA              BLCDT     20050603ACF  LIC
24A VA FAIRFAX              BMPEDT    20080609ACI  CP
25A PA PITTSBURGH           DTVPLN    DTVP0614     PLN
25A PA READING              BPCDT     20040518AAZ  CP
25A VA RICHMOND             BLCDT     20021204ABA  LIC
26A MD HAGERSTOWN           BMPCDT    20080619AJL  CP
28A MD FREDERICK            BPEDT     20080620AHT  CP
29A MD BALTIMORE            DTVPLN    DTVP0747     PLN
39A MD HAGERSTOWN           BMPCDT    20080528ABT  CP

After Analysis

Results for: 25N MD HAGERSTOWN           BLCT      19890327KJ   LIC
                                   POPULATION   AREA (sq km)
   within Noise Limited Contour     1032814      20705.6
   not affected by terrain losses    683108      14008.0
   lost to NTSC IX                    52567        805.4
   lost to additional IX by ATV       33497        906.0
   lost to all IX                     86064       1711.4

 Potential Interfering Stations Included in above Scenario    38

24N MD BALTIMORE            BLCT      19860103KG   LIC
25N NY NEW YORK             BLET      19920220KG   LIC
26N DC WASHINGTON           BMLET     20031216AAB  LIC
27N PA HARRISBURG           BLCT      19960626KF   LIC
```

```
32N DC WASHINGTON           BLET      19801107KE   LIC
21A VA FRONT ROYAL          BLEDT     20021220ADZ  LIC
24A PA ALTOONA              BLCDT     20050603ACF  LIC
24A VA FAIRFAX              BMPEDT    20080609ACI  CP
25A PA PITTSBURGH           DTVPLN    DTVP0614     PLN
25A PA READING              BPCDT     20040518AAZ  CP
25A VA RICHMOND             BLCDT     20021204ABA  LIC
26A MD HAGERSTOWN           BMPCDT    20080619AJL  CP
28A MD FREDERICK            BPEDT     20080620AHT  CP
29A MD BALTIMORE            DTVPLN    DTVP0747     PLN
39A MD HAGERSTOWN           BMPCDT    20080528ABT  CP
23A WV ROMNEY               USERRECORD01           APP
 *Percent new DTV interference without proposal:      8.3  BLCT      19890327KJ
 *Percent new DTV interference with proposal:         8.3  BLCT      19890327KJ


Result key:      487
Scenario       39  Affected station       42
Before Analysis

Results for: 25N MD HAGERSTOWN           BLCT      19890327KJ   LIC
                                   POPULATION   AREA (sq km)
   within Noise Limited Contour     1032814      20705.6
   not affected by terrain losses    683108      14008.0
   lost to NTSC IX                    52567        805.4
   lost to additional IX by ATV       33598        892.2
   lost to all IX                     86165       1697.6

 Potential Interfering Stations Included in above Scenario    39

24N MD BALTIMORE            BLCT      19860103KG   LIC
25N NY NEW YORK             BLET      19920220KG   LIC
26N DC WASHINGTON           BMLET     20031216AAB  LIC
27N PA HARRISBURG           BLCT      19960626KF   LIC
32N DC WASHINGTON           BLET      19801107KE   LIC
21A VA FRONT ROYAL          BLEDT     20021220ADZ  LIC
24A PA ALTOONA              BLCDT     20050603ACF  LIC
24A VA FAIRFAX              BMPEDT    20080609ACI  CP
25A PA PITTSBURGH           DTVPLN    DTVP0614     PLN
25A PA READING              BPCDT     20040518AAZ  CP
25A VA RICHMOND             BLCDT     20021204ABA  LIC
26A MD HAGERSTOWN           BMPCDT    20080619AJL  CP
28A MD FREDERICK            DTVPLN    DTVP0713     PLN
29A MD BALTIMORE            DTVPLN    DTVP0747     PLN
39A DC WASHINGTON           DTVPLN    DTVP1082     PLN

After Analysis

Results for: 25N MD HAGERSTOWN           BLCT      19890327KJ   LIC
                                   POPULATION   AREA (sq km)
   within Noise Limited Contour     1032814      20705.6
   not affected by terrain losses    683108      14008.0
   lost to NTSC IX                    52567        805.4
   lost to additional IX by ATV       33598        906.0
   lost to all IX                     86165       1711.4

 Potential Interfering Stations Included in above Scenario    39

24N MD BALTIMORE            BLCT      19860103KG   LIC
25N NY NEW YORK             BLET      19920220KG   LIC
26N DC WASHINGTON           BMLET     20031216AAB  LIC
27N PA HARRISBURG           BLCT      19960626KF   LIC
32N DC WASHINGTON           BLET      19801107KE   LIC
21A VA FRONT ROYAL          BLEDT     20021220ADZ  LIC
24A PA ALTOONA              BLCDT     20050603ACF  LIC
24A VA FAIRFAX              BMPEDT    20080609ACI  CP
25A PA PITTSBURGH           DTVPLN    DTVP0614     PLN
25A PA READING              BPCDT     20040518AAZ  CP
25A VA RICHMOND             BLCDT     20021204ABA  LIC
```

```
26A MD HAGERSTOWN           BMPCDT    20080619AJL  CP
28A MD FREDERICK            DTVPLN    DTVP0713     PLN
29A MD BALTIMORE            DTVPLN    DTVP0747     PLN
39A DC WASHINGTON           DTVPLN    DTVP1082     PLN
23A WV ROMNEY               USERRECORD01           APP
 *Percent new DTV interference without proposal:      8.3  BLCT      19890327KJ
 *Percent new DTV interference with proposal:         8.3  BLCT      19890327KJ


Result key:      488
Scenario       40  Affected station       42
Before Analysis

Results for: 25N MD HAGERSTOWN           BLCT      19890327KJ   LIC
                                   POPULATION   AREA (sq km)
   within Noise Limited Contour     1032814      20705.6
   not affected by terrain losses    683108      14008.0
   lost to NTSC IX                    52567        805.4
   lost to additional IX by ATV       33604        895.2
   lost to all IX                     86171       1700.5

 Potential Interfering Stations Included in above Scenario    40

24N MD BALTIMORE            BLCT      19860103KG   LIC
25N NY NEW YORK             BLET      19920220KG   LIC
26N DC WASHINGTON           BMLET     20031216AAB  LIC
27N PA HARRISBURG           BLCT      19960626KF   LIC
32N DC WASHINGTON           BLET      19801107KE   LIC
21A VA FRONT ROYAL          BLEDT     20021220ADZ  LIC
24A PA ALTOONA              BLCDT     20050603ACF  LIC
24A VA FAIRFAX              BMPEDT    20080609ACI  CP
25A PA PITTSBURGH           DTVPLN    DTVP0614     PLN
25A PA READING              BPCDT     20040518AAZ  CP
25A VA RICHMOND             BLCDT     20021204ABA  LIC
26A MD HAGERSTOWN           BMPCDT    20080619AJL  CP
28A MD FREDERICK            DTVPLN    DTVP0713     PLN
29A MD BALTIMORE            DTVPLN    DTVP0747     PLN
39A MD HAGERSTOWN           BMPCDT    20080528ABT  CP

After Analysis

Results for: 25N MD HAGERSTOWN           BLCT      19890327KJ   LIC
                                   POPULATION   AREA (sq km)
   within Noise Limited Contour     1032814      20705.6
   not affected by terrain losses    683108      14008.0
   lost to NTSC IX                    52567        805.4
   lost to additional IX by ATV       33604        909.0
   lost to all IX                     86171       1714.4

 Potential Interfering Stations Included in above Scenario    40

24N MD BALTIMORE            BLCT      19860103KG   LIC
25N NY NEW YORK             BLET      19920220KG   LIC
26N DC WASHINGTON           BMLET     20031216AAB  LIC
27N PA HARRISBURG           BLCT      19960626KF   LIC
32N DC WASHINGTON           BLET      19801107KE   LIC
21A VA FRONT ROYAL          BLEDT     20021220ADZ  LIC
24A PA ALTOONA              BLCDT     20050603ACF  LIC
24A VA FAIRFAX              BMPEDT    20080609ACI  CP
25A PA PITTSBURGH           DTVPLN    DTVP0614     PLN
25A PA READING              BPCDT     20040518AAZ  CP
25A VA RICHMOND             BLCDT     20021204ABA  LIC
26A MD HAGERSTOWN           BMPCDT    20080619AJL  CP
28A MD FREDERICK            DTVPLN    DTVP0713     PLN
29A MD BALTIMORE            DTVPLN    DTVP0747     PLN
39A MD HAGERSTOWN           BMPCDT    20080528ABT  CP
23A WV ROMNEY               USERRECORD01           APP
 *Percent new DTV interference without proposal:      8.3  BLCT      19890327KJ
 *Percent new DTV interference with proposal:         8.3  BLCT      19890327KJ
```

```
Result key:      489
Scenario       41  Affected station       42
Before Analysis

Results for: 25N MD HAGERSTOWN           BLCT      19890327KJ   LIC
                                     POPULATION   AREA (sq km)
   within Noise Limited Contour     1032814      20705.6
   not affected by terrain losses    683108      14008.0
   lost to NTSC IX                    52567        805.4
   lost to additional IX by ATV       33491        889.3
   lost to all IX                     86058       1694.6

 Potential Interfering Stations Included in above Scenario    41

24N MD BALTIMORE            BLCT      19860103KG   LIC
25N NY NEW YORK             BLET      19920220KG   LIC
26N DC WASHINGTON           BMLET     20031216AAB  LIC
27N PA HARRISBURG           BLCT      19960626KF   LIC
32N DC WASHINGTON           BLET      19801107KE   LIC
21A VA FRONT ROYAL          BLEDT     20021220ADZ  LIC
24A PA ALTOONA              BLCDT     20050603ACF  LIC
24A VA FAIRFAX              BMPEDT    20080609ACI  CP
25A PA PITTSBURGH           DTVPLN    DTVP0614     PLN
25A PA READING              BPCDT     20040518AAZ  CP
25A VA RICHMOND             BLCDT     20021204ABA  LIC
26A MD HAGERSTOWN           BMPCDT    20080619AJL  CP
28A MD FREDERICK            BLEDT     20050302AEG  LIC
29A MD BALTIMORE            DTVPLN    DTVP0747     PLN
39A DC WASHINGTON           DTVPLN    DTVP1082     PLN

After Analysis

Results for: 25N MD HAGERSTOWN           BLCT      19890327KJ   LIC
                                     POPULATION   AREA (sq km)
   within Noise Limited Contour     1032814      20705.6
   not affected by terrain losses    683108      14008.0
   lost to NTSC IX                    52567        805.4
   lost to additional IX by ATV       33491        903.1
   lost to all IX                     86058       1708.4

 Potential Interfering Stations Included in above Scenario    41

24N MD BALTIMORE            BLCT      19860103KG   LIC
25N NY NEW YORK             BLET      19920220KG   LIC
26N DC WASHINGTON           BMLET     20031216AAB  LIC
27N PA HARRISBURG           BLCT      19960626KF   LIC
32N DC WASHINGTON           BLET      19801107KE   LIC
21A VA FRONT ROYAL          BLEDT     20021220ADZ  LIC
24A PA ALTOONA              BLCDT     20050603ACF  LIC
24A VA FAIRFAX              BMPEDT    20080609ACI  CP
25A PA PITTSBURGH           DTVPLN    DTVP0614     PLN
25A PA READING              BPCDT     20040518AAZ  CP
25A VA RICHMOND             BLCDT     20021204ABA  LIC
26A MD HAGERSTOWN           BMPCDT    20080619AJL  CP
28A MD FREDERICK            BLEDT     20050302AEG  LIC
29A MD BALTIMORE            DTVPLN    DTVP0747     PLN
39A DC WASHINGTON           DTVPLN    DTVP1082     PLN
23A WV ROMNEY               USERRECORD01           APP
 *Percent new DTV interference without proposal:      8.3  BLCT      19890327KJ
 *Percent new DTV interference with proposal:         8.3  BLCT      19890327KJ


Result key:      490
Scenario       42  Affected station       42
Before Analysis

Results for: 25N MD HAGERSTOWN           BLCT      19890327KJ   LIC
```

```
                                 POPULATION   AREA (sq km)
   within Noise Limited Contour     1032814      20705.6
   not affected by terrain losses    683108      14008.0
   lost to NTSC IX                    52567        805.4
   lost to additional IX by ATV       33497        892.2
   lost to all IX                     86064       1697.6

 Potential Interfering Stations Included in above Scenario    42

24N MD BALTIMORE            BLCT      19860103KG   LIC
25N NY NEW YORK             BLET      19920220KG   LIC
26N DC WASHINGTON           BMLET     20031216AAB  LIC
27N PA HARRISBURG           BLCT      19960626KF   LIC
32N DC WASHINGTON           BLET      19801107KE   LIC
21A VA FRONT ROYAL          BLEDT     20021220ADZ  LIC
24A PA ALTOONA              BLCDT     20050603ACF  LIC
24A VA FAIRFAX              BMPEDT    20080609ACI  CP
25A PA PITTSBURGH           DTVPLN    DTVP0614     PLN
25A PA READING              BPCDT     20040518AAZ  CP
25A VA RICHMOND             BLCDT     20021204ABA  LIC
26A MD HAGERSTOWN           BMPCDT    20080619AJL  CP
28A MD FREDERICK            BLEDT     20050302AEG  LIC
29A MD BALTIMORE            DTVPLN    DTVP0747     PLN
39A MD HAGERSTOWN           BMPCDT    20080528ABT  CP

After Analysis

Results for: 25N MD HAGERSTOWN           BLCT      19890327KJ   LIC
                                 POPULATION   AREA (sq km)
   within Noise Limited Contour     1032814      20705.6
   not affected by terrain losses    683108      14008.0
   lost to NTSC IX                    52567        805.4
   lost to additional IX by ATV       33497        906.0
   lost to all IX                     86064       1711.4

 Potential Interfering Stations Included in above Scenario    42

24N MD BALTIMORE            BLCT      19860103KG   LIC
25N NY NEW YORK             BLET      19920220KG   LIC
26N DC WASHINGTON           BMLET     20031216AAB  LIC
27N PA HARRISBURG           BLCT      19960626KF   LIC
32N DC WASHINGTON           BLET      19801107KE   LIC
21A VA FRONT ROYAL          BLEDT     20021220ADZ  LIC
24A PA ALTOONA              BLCDT     20050603ACF  LIC
24A VA FAIRFAX              BMPEDT    20080609ACI  CP
25A PA PITTSBURGH           DTVPLN    DTVP0614     PLN
25A PA READING              BPCDT     20040518AAZ  CP
25A VA RICHMOND             BLCDT     20021204ABA  LIC
26A MD HAGERSTOWN           BMPCDT    20080619AJL  CP
28A MD FREDERICK            BLEDT     20050302AEG  LIC
29A MD BALTIMORE            DTVPLN    DTVP0747     PLN
39A MD HAGERSTOWN           BMPCDT    20080528ABT  CP
23A WV ROMNEY               USERRECORD01           APP
 *Percent new DTV interference without proposal:      8.3  BLCT      19890327KJ
 *Percent new DTV interference with proposal:         8.3  BLCT      19890327KJ


Result key:      491
Scenario       43  Affected station       42
Before Analysis

Results for: 25N MD HAGERSTOWN           BLCT      19890327KJ   LIC
                                 POPULATION   AREA (sq km)
   within Noise Limited Contour     1032814      20705.6
   not affected by terrain losses    683108      14008.0
   lost to NTSC IX                    52567        805.4
   lost to additional IX by ATV       38816       1129.1
   lost to all IX                     91383       1934.5
```

```
 Potential Interfering Stations Included in above Scenario    43

24N MD BALTIMORE            BLCT      19860103KG   LIC
25N NY NEW YORK             BLET      19920220KG   LIC
26N DC WASHINGTON           BMLET     20031216AAB  LIC
27N PA HARRISBURG           BLCT      19960626KF   LIC
32N DC WASHINGTON           BLET      19801107KE   LIC
21A VA FRONT ROYAL          BLEDT     20021220ADZ  LIC
24A PA ALTOONA              BLCDT     20050603ACF  LIC
24A VA FAIRFAX              BMPEDT    20080609ACI  CP
25A PA PITTSBURGH           DTVPLN    DTVP0614     PLN
25A PA READING              BPCDT     20040518AAZ  CP
25A VA RICHMOND             DTVPLN    DTVP0622     PLN
26A MD HAGERSTOWN           BMPCDT    20080619AJL  CP
28A MD FREDERICK            BPEDT     20080620AHT  CP
29A MD BALTIMORE            DTVPLN    DTVP0747     PLN
39A DC WASHINGTON           DTVPLN    DTVP1082     PLN

After Analysis

Results for: 25N MD HAGERSTOWN           BLCT      19890327KJ   LIC
                                   POPULATION   AREA (sq km)
   within Noise Limited Contour     1032814      20705.6
   not affected by terrain losses    683108      14008.0
   lost to NTSC IX                    52567        805.4
   lost to additional IX by ATV       38816       1138.0
   lost to all IX                     91383       1943.3

 Potential Interfering Stations Included in above Scenario    43

24N MD BALTIMORE            BLCT      19860103KG   LIC
25N NY NEW YORK             BLET      19920220KG   LIC
26N DC WASHINGTON           BMLET     20031216AAB  LIC
27N PA HARRISBURG           BLCT      19960626KF   LIC
32N DC WASHINGTON           BLET      19801107KE   LIC
21A VA FRONT ROYAL          BLEDT     20021220ADZ  LIC
24A PA ALTOONA              BLCDT     20050603ACF  LIC
24A VA FAIRFAX              BMPEDT    20080609ACI  CP
25A PA PITTSBURGH           DTVPLN    DTVP0614     PLN
25A PA READING              BPCDT     20040518AAZ  CP
25A VA RICHMOND             DTVPLN    DTVP0622     PLN
26A MD HAGERSTOWN           BMPCDT    20080619AJL  CP
28A MD FREDERICK            BPEDT     20080620AHT  CP
29A MD BALTIMORE            DTVPLN    DTVP0747     PLN
39A DC WASHINGTON           DTVPLN    DTVP1082     PLN
23A WV ROMNEY               USERRECORD01           APP
 *Percent new DTV interference without proposal:      8.8  BLCT      19890327KJ
 *Percent new DTV interference with proposal:         8.8  BLCT      19890327KJ


Result key:      492
Scenario       44  Affected station       42
Before Analysis

Results for: 25N MD HAGERSTOWN           BLCT      19890327KJ   LIC
                                   POPULATION   AREA (sq km)
   within Noise Limited Contour     1032814      20705.6
   not affected by terrain losses    683108      14008.0
   lost to NTSC IX                    52567        805.4
   lost to additional IX by ATV       38822       1132.1
   lost to all IX                     91389       1937.4

 Potential Interfering Stations Included in above Scenario    44

24N MD BALTIMORE            BLCT      19860103KG   LIC
25N NY NEW YORK             BLET      19920220KG   LIC
26N DC WASHINGTON           BMLET     20031216AAB  LIC
27N PA HARRISBURG           BLCT      19960626KF   LIC
32N DC WASHINGTON           BLET      19801107KE   LIC
```

```
21A VA FRONT ROYAL          BLEDT     20021220ADZ  LIC
24A PA ALTOONA              BLCDT     20050603ACF  LIC
24A VA FAIRFAX              BMPEDT    20080609ACI  CP
25A PA PITTSBURGH           DTVPLN    DTVP0614     PLN
25A PA READING              BPCDT     20040518AAZ  CP
25A VA RICHMOND             DTVPLN    DTVP0622     PLN
26A MD HAGERSTOWN           BMPCDT    20080619AJL  CP
28A MD FREDERICK            BPEDT     20080620AHT  CP
29A MD BALTIMORE            DTVPLN    DTVP0747     PLN
39A MD HAGERSTOWN           BMPCDT    20080528ABT  CP

After Analysis

Results for: 25N MD HAGERSTOWN           BLCT      19890327KJ   LIC
                                   POPULATION   AREA (sq km)
   within Noise Limited Contour     1032814      20705.6
   not affected by terrain losses    683108      14008.0
   lost to NTSC IX                    52567        805.4
   lost to additional IX by ATV       38822       1140.9
   lost to all IX                     91389       1946.3

 Potential Interfering Stations Included in above Scenario    44

24N MD BALTIMORE            BLCT      19860103KG   LIC
25N NY NEW YORK             BLET      19920220KG   LIC
26N DC WASHINGTON           BMLET     20031216AAB  LIC
27N PA HARRISBURG           BLCT      19960626KF   LIC
32N DC WASHINGTON           BLET      19801107KE   LIC
21A VA FRONT ROYAL          BLEDT     20021220ADZ  LIC
24A PA ALTOONA              BLCDT     20050603ACF  LIC
24A VA FAIRFAX              BMPEDT    20080609ACI  CP
25A PA PITTSBURGH           DTVPLN    DTVP0614     PLN
25A PA READING              BPCDT     20040518AAZ  CP
25A VA RICHMOND             DTVPLN    DTVP0622     PLN
26A MD HAGERSTOWN           BMPCDT    20080619AJL  CP
28A MD FREDERICK            BPEDT     20080620AHT  CP
29A MD BALTIMORE            DTVPLN    DTVP0747     PLN
39A MD HAGERSTOWN           BMPCDT    20080528ABT  CP
23A WV ROMNEY               USERRECORD01           APP
 *Percent new DTV interference without proposal:      8.8  BLCT      19890327KJ
 *Percent new DTV interference with proposal:         8.8  BLCT      19890327KJ


Result key:      493
Scenario       45  Affected station       42
Before Analysis

Results for: 25N MD HAGERSTOWN           BLCT      19890327KJ   LIC
                                   POPULATION   AREA (sq km)
   within Noise Limited Contour     1032814      20705.6
   not affected by terrain losses    683108      14008.0
   lost to NTSC IX                    52567        805.4
   lost to additional IX by ATV       38818       1131.1
   lost to all IX                     91385       1936.4

 Potential Interfering Stations Included in above Scenario    45

24N MD BALTIMORE            BLCT      19860103KG   LIC
25N NY NEW YORK             BLET      19920220KG   LIC
26N DC WASHINGTON           BMLET     20031216AAB  LIC
27N PA HARRISBURG           BLCT      19960626KF   LIC
32N DC WASHINGTON           BLET      19801107KE   LIC
21A VA FRONT ROYAL          BLEDT     20021220ADZ  LIC
24A PA ALTOONA              BLCDT     20050603ACF  LIC
24A VA FAIRFAX              BMPEDT    20080609ACI  CP
25A PA PITTSBURGH           DTVPLN    DTVP0614     PLN
25A PA READING              BPCDT     20040518AAZ  CP
25A VA RICHMOND             DTVPLN    DTVP0622     PLN
26A MD HAGERSTOWN           BMPCDT    20080619AJL  CP
```

```
28A MD FREDERICK            DTVPLN    DTVP0713     PLN
29A MD BALTIMORE            DTVPLN    DTVP0747     PLN
39A DC WASHINGTON           DTVPLN    DTVP1082     PLN

After Analysis

Results for: 25N MD HAGERSTOWN           BLCT      19890327KJ   LIC
                                   POPULATION   AREA (sq km)
   within Noise Limited Contour     1032814      20705.6
   not affected by terrain losses    683108      14008.0
   lost to NTSC IX                    52567        805.4
   lost to additional IX by ATV       38818       1139.9
   lost to all IX                     91385       1945.3

 Potential Interfering Stations Included in above Scenario    45

24N MD BALTIMORE            BLCT      19860103KG   LIC
25N NY NEW YORK             BLET      19920220KG   LIC
26N DC WASHINGTON           BMLET     20031216AAB  LIC
27N PA HARRISBURG           BLCT      19960626KF   LIC
32N DC WASHINGTON           BLET      19801107KE   LIC
21A VA FRONT ROYAL          BLEDT     20021220ADZ  LIC
24A PA ALTOONA              BLCDT     20050603ACF  LIC
24A VA FAIRFAX              BMPEDT    20080609ACI  CP
25A PA PITTSBURGH           DTVPLN    DTVP0614     PLN
25A PA READING              BPCDT     20040518AAZ  CP
25A VA RICHMOND             DTVPLN    DTVP0622     PLN
26A MD HAGERSTOWN           BMPCDT    20080619AJL  CP
28A MD FREDERICK            DTVPLN    DTVP0713     PLN
29A MD BALTIMORE            DTVPLN    DTVP0747     PLN
39A DC WASHINGTON           DTVPLN    DTVP1082     PLN
23A WV ROMNEY               USERRECORD01           APP
 *Percent new DTV interference without proposal:      8.8  BLCT      19890327KJ
 *Percent new DTV interference with proposal:         8.8  BLCT      19890327KJ


Result key:      494
Scenario       46  Affected station       42
Before Analysis

Results for: 25N MD HAGERSTOWN           BLCT      19890327KJ   LIC
                                   POPULATION   AREA (sq km)
   within Noise Limited Contour     1032814      20705.6
   not affected by terrain losses    683108      14008.0
   lost to NTSC IX                    52567        805.4
   lost to additional IX by ATV       38824       1134.0
   lost to all IX                     91391       1939.4

 Potential Interfering Stations Included in above Scenario    46

24N MD BALTIMORE            BLCT      19860103KG   LIC
25N NY NEW YORK             BLET      19920220KG   LIC
26N DC WASHINGTON           BMLET     20031216AAB  LIC
27N PA HARRISBURG           BLCT      19960626KF   LIC
32N DC WASHINGTON           BLET      19801107KE   LIC
21A VA FRONT ROYAL          BLEDT     20021220ADZ  LIC
24A PA ALTOONA              BLCDT     20050603ACF  LIC
24A VA FAIRFAX              BMPEDT    20080609ACI  CP
25A PA PITTSBURGH           DTVPLN    DTVP0614     PLN
25A PA READING              BPCDT     20040518AAZ  CP
25A VA RICHMOND             DTVPLN    DTVP0622     PLN
26A MD HAGERSTOWN           BMPCDT    20080619AJL  CP
28A MD FREDERICK            DTVPLN    DTVP0713     PLN
29A MD BALTIMORE            DTVPLN    DTVP0747     PLN
39A MD HAGERSTOWN           BMPCDT    20080528ABT  CP

After Analysis

Results for: 25N MD HAGERSTOWN           BLCT      19890327KJ   LIC
```

	POPULATION	AREA (sq km)
within Noise Limited Contour	1032814	20705.6
not affected by terrain losses	683108	14008.0
lost to NTSC IX	52567	805.4
lost to additional IX by ATV	38824	1142.9
lost to all IX	91391	1948.3

Potential Interfering Stations Included in above Scenario 46

24N MD BALTIMORE	BLCT	19860103KG	LIC
25N NY NEW YORK	BLET	19920220KG	LIC
26N DC WASHINGTON	BMLET	20031216AAB	LIC
27N PA HARRISBURG	BLCT	19960626KF	LIC
32N DC WASHINGTON	BLET	19801107KE	LIC
21A VA FRONT ROYAL	BLEDT	20021220ADZ	LIC
24A PA ALTOONA	BLCDT	20050603ACF	LIC
24A VA FAIRFAX	BMPEDT	20080609ACI	CP
25A PA PITTSBURGH	DTVPLN	DTVP0614	PLN
25A PA READING	BPCDT	20040518AAZ	CP
25A VA RICHMOND	DTVPLN	DTVP0622	PLN
26A MD HAGERSTOWN	BMPCDT	20080619AJL	CP
28A MD FREDERICK	DTVPLN	DTVP0713	PLN
29A MD BALTIMORE	DTVPLN	DTVP0747	PLN
39A MD HAGERSTOWN	BMPCDT	20080528ABT	CP
23A WV ROMNEY	USERRECORD01		APP

*Percent new DTV interference without proposal: 8.8 BLCT 19890327KJ
*Percent new DTV interference with proposal: 8.8 BLCT 19890327KJ

Result key: 495
Scenario 47 Affected station 42
Before Analysis

Results for: 25N MD HAGERSTOWN BLCT 19890327KJ LIC

	POPULATION	AREA (sq km)
within Noise Limited Contour	1032814	20705.6
not affected by terrain losses	683108	14008.0
lost to NTSC IX	52567	805.4
lost to additional IX by ATV	38816	1129.1
lost to all IX	91383	1934.5

Potential Interfering Stations Included in above Scenario 47

24N MD BALTIMORE	BLCT	19860103KG	LIC
25N NY NEW YORK	BLET	19920220KG	LIC
26N DC WASHINGTON	BMLET	20031216AAB	LIC
27N PA HARRISBURG	BLCT	19960626KF	LIC
32N DC WASHINGTON	BLET	19801107KE	LIC
21A VA FRONT ROYAL	BLEDT	20021220ADZ	LIC
24A PA ALTOONA	BLCDT	20050603ACF	LIC
24A VA FAIRFAX	BMPEDT	20080609ACI	CP
25A PA PITTSBURGH	DTVPLN	DTVP0614	PLN
25A PA READING	BPCDT	20040518AAZ	CP
25A VA RICHMOND	DTVPLN	DTVP0622	PLN
26A MD HAGERSTOWN	BMPCDT	20080619AJL	CP
28A MD FREDERICK	BLEDT	20050302AEG	LIC
29A MD BALTIMORE	DTVPLN	DTVP0747	PLN
39A DC WASHINGTON	DTVPLN	DTVP1082	PLN

After Analysis

Results for: 25N MD HAGERSTOWN BLCT 19890327KJ LIC

	POPULATION	AREA (sq km)
within Noise Limited Contour	1032814	20705.6
not affected by terrain losses	683108	14008.0
lost to NTSC IX	52567	805.4
lost to additional IX by ATV	38816	1138.0
lost to all IX	91383	1943.3

```
 Potential Interfering Stations Included in above Scenario    47

24N MD BALTIMORE            BLCT      19860103KG   LIC
25N NY NEW YORK             BLET      19920220KG   LIC
26N DC WASHINGTON           BMLET     20031216AAB  LIC
27N PA HARRISBURG           BLCT      19960626KF   LIC
32N DC WASHINGTON           BLET      19801107KE   LIC
21A VA FRONT ROYAL          BLEDT     20021220ADZ  LIC
24A PA ALTOONA              BLCDT     20050603ACF  LIC
24A VA FAIRFAX              BMPEDT    20080609ACI  CP
25A PA PITTSBURGH           DTVPLN    DTVP0614     PLN
25A PA READING              BPCDT     20040518AAZ  CP
25A VA RICHMOND             DTVPLN    DTVP0622     PLN
26A MD HAGERSTOWN           BMPCDT    20080619AJL  CP
28A MD FREDERICK            BLEDT     20050302AEG  LIC
29A MD BALTIMORE            DTVPLN    DTVP0747     PLN
39A DC WASHINGTON           DTVPLN    DTVP1082     PLN
23A WV ROMNEY               USERRECORD01           APP
 *Percent new DTV interference without proposal:      8.8  BLCT      19890327KJ
 *Percent new DTV interference with proposal:         8.8  BLCT      19890327KJ


Result key:      496
Scenario       48  Affected station       42
Before Analysis

Results for: 25N MD HAGERSTOWN           BLCT      19890327KJ   LIC
                                  POPULATION   AREA (sq km)
   within Noise Limited Contour     1032814      20705.6
   not affected by terrain losses    683108      14008.0
   lost to NTSC IX                    52567        805.4
   lost to additional IX by ATV       38822       1132.1
   lost to all IX                     91389       1937.4

 Potential Interfering Stations Included in above Scenario    48

24N MD BALTIMORE            BLCT      19860103KG   LIC
25N NY NEW YORK             BLET      19920220KG   LIC
26N DC WASHINGTON           BMLET     20031216AAB  LIC
27N PA HARRISBURG           BLCT      19960626KF   LIC
32N DC WASHINGTON           BLET      19801107KE   LIC
21A VA FRONT ROYAL          BLEDT     20021220ADZ  LIC
24A PA ALTOONA              BLCDT     20050603ACF  LIC
24A VA FAIRFAX              BMPEDT    20080609ACI  CP
25A PA PITTSBURGH           DTVPLN    DTVP0614     PLN
25A PA READING              BPCDT     20040518AAZ  CP
25A VA RICHMOND             DTVPLN    DTVP0622     PLN
26A MD HAGERSTOWN           BMPCDT    20080619AJL  CP
28A MD FREDERICK            BLEDT     20050302AEG  LIC
29A MD BALTIMORE            DTVPLN    DTVP0747     PLN
39A MD HAGERSTOWN           BMPCDT    20080528ABT  CP

After Analysis

Results for: 25N MD HAGERSTOWN           BLCT      19890327KJ   LIC
                                  POPULATION   AREA (sq km)
   within Noise Limited Contour     1032814      20705.6
   not affected by terrain losses    683108      14008.0
   lost to NTSC IX                    52567        805.4
   lost to additional IX by ATV       38822       1140.9
   lost to all IX                     91389       1946.3

 Potential Interfering Stations Included in above Scenario    48

24N MD BALTIMORE            BLCT      19860103KG   LIC
25N NY NEW YORK             BLET      19920220KG   LIC
26N DC WASHINGTON           BMLET     20031216AAB  LIC
27N PA HARRISBURG           BLCT      19960626KF   LIC
32N DC WASHINGTON           BLET      19801107KE   LIC
```

```
21A VA FRONT ROYAL          BLEDT     20021220ADZ  LIC
24A PA ALTOONA              BLCDT     20050603ACF  LIC
24A VA FAIRFAX              BMPEDT    20080609ACI  CP
25A PA PITTSBURGH           DTVPLN    DTVP0614     PLN
25A PA READING              BPCDT     20040518AAZ  CP
25A VA RICHMOND             DTVPLN    DTVP0622     PLN
26A MD HAGERSTOWN           BMPCDT    20080619AJL  CP
28A MD FREDERICK            BLEDT     20050302AEG  LIC
29A MD BALTIMORE            DTVPLN    DTVP0747     PLN
39A MD HAGERSTOWN           BMPCDT    20080528ABT  CP
23A WV ROMNEY               USERRECORD01           APP
 *Percent new DTV interference without proposal:      8.8  BLCT      19890327KJ
 *Percent new DTV interference with proposal:         8.8  BLCT      19890327KJ


Result key:      497
Scenario       49  Affected station       42
Before Analysis

Results for: 25N MD HAGERSTOWN           BLCT      19890327KJ   LIC
                                   POPULATION   AREA (sq km)
   within Noise Limited Contour     1032814      20705.6
   not affected by terrain losses    683108      14008.0
   lost to NTSC IX                    52567        805.4
   lost to additional IX by ATV       31268        835.0
   lost to all IX                     83835       1640.3

 Potential Interfering Stations Included in above Scenario    49

24N MD BALTIMORE            BLCT      19860103KG   LIC
25N NY NEW YORK             BLET      19920220KG   LIC
26N DC WASHINGTON           BMLET     20031216AAB  LIC
27N PA HARRISBURG           BLCT      19960626KF   LIC
32N DC WASHINGTON           BLET      19801107KE   LIC
21A VA FRONT ROYAL          BLEDT     20021220ADZ  LIC
24A PA ALTOONA              DTVPLN    DTVP0582     PLN
24A VA FAIRFAX              BMPEDT    20080609ACI  CP
25A PA PITTSBURGH           BLCDT     20041004ACS  LIC
25A PA READING              DTVPLN    DTVP0615     PLN
25A VA RICHMOND             BLCDT     20021204ABA  LIC
26A MD HAGERSTOWN           BMPCDT    20080619AJL  CP
28A MD FREDERICK            BPEDT     20080620AHT  CP
29A MD BALTIMORE            DTVPLN    DTVP0747     PLN
39A DC WASHINGTON           DTVPLN    DTVP1082     PLN

After Analysis

Results for: 25N MD HAGERSTOWN           BLCT      19890327KJ   LIC
                                   POPULATION   AREA (sq km)
   within Noise Limited Contour     1032814      20705.6
   not affected by terrain losses    683108      14008.0
   lost to NTSC IX                    52567        805.4
   lost to additional IX by ATV       31339        850.8
   lost to all IX                     83906       1656.1

 Potential Interfering Stations Included in above Scenario    49

24N MD BALTIMORE            BLCT      19860103KG   LIC
25N NY NEW YORK             BLET      19920220KG   LIC
26N DC WASHINGTON           BMLET     20031216AAB  LIC
27N PA HARRISBURG           BLCT      19960626KF   LIC
32N DC WASHINGTON           BLET      19801107KE   LIC
21A VA FRONT ROYAL          BLEDT     20021220ADZ  LIC
24A PA ALTOONA              DTVPLN    DTVP0582     PLN
24A VA FAIRFAX              BMPEDT    20080609ACI  CP
25A PA PITTSBURGH           BLCDT     20041004ACS  LIC
25A PA READING              DTVPLN    DTVP0615     PLN
25A VA RICHMOND             BLCDT     20021204ABA  LIC
26A MD HAGERSTOWN           BMPCDT    20080619AJL  CP
```

```
28A MD FREDERICK            BPEDT     20080620AHT  CP
29A MD BALTIMORE            DTVPLN    DTVP0747     PLN
39A DC WASHINGTON           DTVPLN    DTVP1082     PLN
23A WV ROMNEY               USERRECORD01           APP
 *Percent new DTV interference without proposal:      8.1  BLCT      19890327KJ
 *Percent new DTV interference with proposal:         8.1  BLCT      19890327KJ


Result key:      498
Scenario       50  Affected station       42
Before Analysis

Results for: 25N MD HAGERSTOWN           BLCT      19890327KJ   LIC
                                   POPULATION   AREA (sq km)
   within Noise Limited Contour     1032814      20705.6
   not affected by terrain losses    683108      14008.0
   lost to NTSC IX                    52567        805.4
   lost to additional IX by ATV       31274        837.9
   lost to all IX                     83841       1643.3

 Potential Interfering Stations Included in above Scenario    50

24N MD BALTIMORE            BLCT      19860103KG   LIC
25N NY NEW YORK             BLET      19920220KG   LIC
26N DC WASHINGTON           BMLET     20031216AAB  LIC
27N PA HARRISBURG           BLCT      19960626KF   LIC
32N DC WASHINGTON           BLET      19801107KE   LIC
21A VA FRONT ROYAL          BLEDT     20021220ADZ  LIC
24A PA ALTOONA              DTVPLN    DTVP0582     PLN
24A VA FAIRFAX              BMPEDT    20080609ACI  CP
25A PA PITTSBURGH           BLCDT     20041004ACS  LIC
25A PA READING              DTVPLN    DTVP0615     PLN
25A VA RICHMOND             BLCDT     20021204ABA  LIC
26A MD HAGERSTOWN           BMPCDT    20080619AJL  CP
28A MD FREDERICK            BPEDT     20080620AHT  CP
29A MD BALTIMORE            DTVPLN    DTVP0747     PLN
39A MD HAGERSTOWN           BMPCDT    20080528ABT  CP

After Analysis

Results for: 25N MD HAGERSTOWN           BLCT      19890327KJ   LIC
                                   POPULATION   AREA (sq km)
   within Noise Limited Contour     1032814      20705.6
   not affected by terrain losses    683108      14008.0
   lost to NTSC IX                    52567        805.4
   lost to additional IX by ATV       31345        853.7
   lost to all IX                     83912       1659.1

 Potential Interfering Stations Included in above Scenario    50

24N MD BALTIMORE            BLCT      19860103KG   LIC
25N NY NEW YORK             BLET      19920220KG   LIC
26N DC WASHINGTON           BMLET     20031216AAB  LIC
27N PA HARRISBURG           BLCT      19960626KF   LIC
32N DC WASHINGTON           BLET      19801107KE   LIC
21A VA FRONT ROYAL          BLEDT     20021220ADZ  LIC
24A PA ALTOONA              DTVPLN    DTVP0582     PLN
24A VA FAIRFAX              BMPEDT    20080609ACI  CP
25A PA PITTSBURGH           BLCDT     20041004ACS  LIC
25A PA READING              DTVPLN    DTVP0615     PLN
25A VA RICHMOND             BLCDT     20021204ABA  LIC
26A MD HAGERSTOWN           BMPCDT    20080619AJL  CP
28A MD FREDERICK            BPEDT     20080620AHT  CP
29A MD BALTIMORE            DTVPLN    DTVP0747     PLN
39A MD HAGERSTOWN           BMPCDT    20080528ABT  CP
23A WV ROMNEY               USERRECORD01           APP
 *Percent new DTV interference without proposal:      8.1  BLCT      19890327KJ
 *Percent new DTV interference with proposal:         8.1  BLCT      19890327KJ
```

```
Result key:      499
Scenario       51  Affected station       42
Before Analysis

Results for: 25N MD HAGERSTOWN           BLCT      19890327KJ   LIC
                                   POPULATION   AREA (sq km)
   within Noise Limited Contour     1032814      20705.6
   not affected by terrain losses    683108      14008.0
   lost to NTSC IX                    52567        805.4
   lost to additional IX by ATV       31375        837.9
   lost to all IX                     83942       1643.3

 Potential Interfering Stations Included in above Scenario    51

24N MD BALTIMORE            BLCT      19860103KG   LIC
25N NY NEW YORK             BLET      19920220KG   LIC
26N DC WASHINGTON           BMLET     20031216AAB  LIC
27N PA HARRISBURG           BLCT      19960626KF   LIC
32N DC WASHINGTON           BLET      19801107KE   LIC
21A VA FRONT ROYAL          BLEDT     20021220ADZ  LIC
24A PA ALTOONA              DTVPLN    DTVP0582     PLN
24A VA FAIRFAX              BMPEDT    20080609ACI  CP
25A PA PITTSBURGH           BLCDT     20041004ACS  LIC
25A PA READING              DTVPLN    DTVP0615     PLN
25A VA RICHMOND             BLCDT     20021204ABA  LIC
26A MD HAGERSTOWN           BMPCDT    20080619AJL  CP
28A MD FREDERICK            DTVPLN    DTVP0713     PLN
29A MD BALTIMORE            DTVPLN    DTVP0747     PLN
39A DC WASHINGTON           DTVPLN    DTVP1082     PLN

After Analysis

Results for: 25N MD HAGERSTOWN           BLCT      19890327KJ   LIC
                                   POPULATION   AREA (sq km)
   within Noise Limited Contour     1032814      20705.6
   not affected by terrain losses    683108      14008.0
   lost to NTSC IX                    52567        805.4
   lost to additional IX by ATV       31446        853.7
   lost to all IX                     84013       1659.1

 Potential Interfering Stations Included in above Scenario    51

24N MD BALTIMORE            BLCT      19860103KG   LIC
25N NY NEW YORK             BLET      19920220KG   LIC
26N DC WASHINGTON           BMLET     20031216AAB  LIC
27N PA HARRISBURG           BLCT      19960626KF   LIC
32N DC WASHINGTON           BLET      19801107KE   LIC
21A VA FRONT ROYAL          BLEDT     20021220ADZ  LIC
24A PA ALTOONA              DTVPLN    DTVP0582     PLN
24A VA FAIRFAX              BMPEDT    20080609ACI  CP
25A PA PITTSBURGH           BLCDT     20041004ACS  LIC
25A PA READING              DTVPLN    DTVP0615     PLN
25A VA RICHMOND             BLCDT     20021204ABA  LIC
26A MD HAGERSTOWN           BMPCDT    20080619AJL  CP
28A MD FREDERICK            DTVPLN    DTVP0713     PLN
29A MD BALTIMORE            DTVPLN    DTVP0747     PLN
39A DC WASHINGTON           DTVPLN    DTVP1082     PLN
23A WV ROMNEY               USERRECORD01           APP
 *Percent new DTV interference without proposal:      8.1  BLCT      19890327KJ
 *Percent new DTV interference with proposal:         8.1  BLCT      19890327KJ


Result key:      500
Scenario       52  Affected station       42
Before Analysis

Results for: 25N MD HAGERSTOWN           BLCT      19890327KJ   LIC
                                   POPULATION   AREA (sq km)
```

```
   within Noise Limited Contour     1032814      20705.6
   not affected by terrain losses    683108      14008.0
   lost to NTSC IX                    52567        805.4
   lost to additional IX by ATV       31381        840.9
   lost to all IX                     83948       1646.3

 Potential Interfering Stations Included in above Scenario    52

24N MD BALTIMORE            BLCT      19860103KG   LIC
25N NY NEW YORK             BLET      19920220KG   LIC
26N DC WASHINGTON           BMLET     20031216AAB  LIC
27N PA HARRISBURG           BLCT      19960626KF   LIC
32N DC WASHINGTON           BLET      19801107KE   LIC
21A VA FRONT ROYAL          BLEDT     20021220ADZ  LIC
24A PA ALTOONA              DTVPLN    DTVP0582     PLN
24A VA FAIRFAX              BMPEDT    20080609ACI  CP
25A PA PITTSBURGH           BLCDT     20041004ACS  LIC
25A PA READING              DTVPLN    DTVP0615     PLN
25A VA RICHMOND             BLCDT     20021204ABA  LIC
26A MD HAGERSTOWN           BMPCDT    20080619AJL  CP
28A MD FREDERICK            DTVPLN    DTVP0713     PLN
29A MD BALTIMORE            DTVPLN    DTVP0747     PLN
39A MD HAGERSTOWN           BMPCDT    20080528ABT  CP

After Analysis

Results for: 25N MD HAGERSTOWN           BLCT      19890327KJ   LIC
                                  POPULATION   AREA (sq km)
   within Noise Limited Contour     1032814      20705.6
   not affected by terrain losses    683108      14008.0
   lost to NTSC IX                    52567        805.4
   lost to additional IX by ATV       31452        856.7
   lost to all IX                     84019       1662.1

 Potential Interfering Stations Included in above Scenario    52

24N MD BALTIMORE            BLCT      19860103KG   LIC
25N NY NEW YORK             BLET      19920220KG   LIC
26N DC WASHINGTON           BMLET     20031216AAB  LIC
27N PA HARRISBURG           BLCT      19960626KF   LIC
32N DC WASHINGTON           BLET      19801107KE   LIC
21A VA FRONT ROYAL          BLEDT     20021220ADZ  LIC
24A PA ALTOONA              DTVPLN    DTVP0582     PLN
24A VA FAIRFAX              BMPEDT    20080609ACI  CP
25A PA PITTSBURGH           BLCDT     20041004ACS  LIC
25A PA READING              DTVPLN    DTVP0615     PLN
25A VA RICHMOND             BLCDT     20021204ABA  LIC
26A MD HAGERSTOWN           BMPCDT    20080619AJL  CP
28A MD FREDERICK            DTVPLN    DTVP0713     PLN
29A MD BALTIMORE            DTVPLN    DTVP0747     PLN
39A MD HAGERSTOWN           BMPCDT    20080528ABT  CP
23A WV ROMNEY               USERRECORD01           APP
 *Percent new DTV interference without proposal:      8.1  BLCT      19890327KJ
 *Percent new DTV interference with proposal:         8.1  BLCT      19890327KJ


Result key:      501
Scenario       53  Affected station       42
Before Analysis

Results for: 25N MD HAGERSTOWN           BLCT      19890327KJ   LIC
                                  POPULATION   AREA (sq km)
   within Noise Limited Contour     1032814      20705.6
   not affected by terrain losses    683108      14008.0
   lost to NTSC IX                    52567        805.4
   lost to additional IX by ATV       31268        835.0
   lost to all IX                     83835       1640.3

 Potential Interfering Stations Included in above Scenario    53
```

```
24N MD BALTIMORE            BLCT      19860103KG   LIC
25N NY NEW YORK             BLET      19920220KG   LIC
26N DC WASHINGTON           BMLET     20031216AAB  LIC
27N PA HARRISBURG           BLCT      19960626KF   LIC
32N DC WASHINGTON           BLET      19801107KE   LIC
21A VA FRONT ROYAL          BLEDT     20021220ADZ  LIC
24A PA ALTOONA              DTVPLN    DTVP0582     PLN
24A VA FAIRFAX              BMPEDT    20080609ACI  CP
25A PA PITTSBURGH           BLCDT     20041004ACS  LIC
25A PA READING              DTVPLN    DTVP0615     PLN
25A VA RICHMOND             BLCDT     20021204ABA  LIC
26A MD HAGERSTOWN           BMPCDT    20080619AJL  CP
28A MD FREDERICK            BLEDT     20050302AEG  LIC
29A MD BALTIMORE            DTVPLN    DTVP0747     PLN
39A DC WASHINGTON           DTVPLN    DTVP1082     PLN

After Analysis

Results for: 25N MD HAGERSTOWN           BLCT      19890327KJ   LIC
                                  POPULATION   AREA (sq km)
   within Noise Limited Contour     1032814      20705.6
   not affected by terrain losses    683108      14008.0
   lost to NTSC IX                    52567        805.4
   lost to additional IX by ATV       31339        850.8
   lost to all IX                     83906       1656.1

 Potential Interfering Stations Included in above Scenario    53

24N MD BALTIMORE            BLCT      19860103KG   LIC
25N NY NEW YORK             BLET      19920220KG   LIC
26N DC WASHINGTON           BMLET     20031216AAB  LIC
27N PA HARRISBURG           BLCT      19960626KF   LIC
32N DC WASHINGTON           BLET      19801107KE   LIC
21A VA FRONT ROYAL          BLEDT     20021220ADZ  LIC
24A PA ALTOONA              DTVPLN    DTVP0582     PLN
24A VA FAIRFAX              BMPEDT    20080609ACI  CP
25A PA PITTSBURGH           BLCDT     20041004ACS  LIC
25A PA READING              DTVPLN    DTVP0615     PLN
25A VA RICHMOND             BLCDT     20021204ABA  LIC
26A MD HAGERSTOWN           BMPCDT    20080619AJL  CP
28A MD FREDERICK            BLEDT     20050302AEG  LIC
29A MD BALTIMORE            DTVPLN    DTVP0747     PLN
39A DC WASHINGTON           DTVPLN    DTVP1082     PLN
23A WV ROMNEY               USERRECORD01           APP
 *Percent new DTV interference without proposal:      8.1  BLCT      19890327KJ
 *Percent new DTV interference with proposal:         8.1  BLCT      19890327KJ


Result key:      502
Scenario       54  Affected station       42
Before Analysis

Results for: 25N MD HAGERSTOWN           BLCT      19890327KJ   LIC
                                  POPULATION   AREA (sq km)
   within Noise Limited Contour     1032814      20705.6
   not affected by terrain losses    683108      14008.0
   lost to NTSC IX                    52567        805.4
   lost to additional IX by ATV       31274        837.9
   lost to all IX                     83841       1643.3

 Potential Interfering Stations Included in above Scenario    54

24N MD BALTIMORE            BLCT      19860103KG   LIC
25N NY NEW YORK             BLET      19920220KG   LIC
26N DC WASHINGTON           BMLET     20031216AAB  LIC
27N PA HARRISBURG           BLCT      19960626KF   LIC
32N DC WASHINGTON           BLET      19801107KE   LIC
21A VA FRONT ROYAL          BLEDT     20021220ADZ  LIC
```

```
24A PA ALTOONA              DTVPLN    DTVP0582     PLN
24A VA FAIRFAX              BMPEDT    20080609ACI  CP
25A PA PITTSBURGH           BLCDT     20041004ACS  LIC
25A PA READING              DTVPLN    DTVP0615     PLN
25A VA RICHMOND             BLCDT     20021204ABA  LIC
26A MD HAGERSTOWN           BMPCDT    20080619AJL  CP
28A MD FREDERICK            BLEDT     20050302AEG  LIC
29A MD BALTIMORE            DTVPLN    DTVP0747     PLN
39A MD HAGERSTOWN           BMPCDT    20080528ABT  CP

After Analysis

Results for: 25N MD HAGERSTOWN           BLCT      19890327KJ   LIC
                                  POPULATION   AREA (sq km)
   within Noise Limited Contour     1032814      20705.6
   not affected by terrain losses    683108      14008.0
   lost to NTSC IX                    52567        805.4
   lost to additional IX by ATV       31345        853.7
   lost to all IX                     83912       1659.1

 Potential Interfering Stations Included in above Scenario    54

24N MD BALTIMORE            BLCT      19860103KG   LIC
25N NY NEW YORK             BLET      19920220KG   LIC
26N DC WASHINGTON           BMLET     20031216AAB  LIC
27N PA HARRISBURG           BLCT      19960626KF   LIC
32N DC WASHINGTON           BLET      19801107KE   LIC
21A VA FRONT ROYAL          BLEDT     20021220ADZ  LIC
24A PA ALTOONA              DTVPLN    DTVP0582     PLN
24A VA FAIRFAX              BMPEDT    20080609ACI  CP
25A PA PITTSBURGH           BLCDT     20041004ACS  LIC
25A PA READING              DTVPLN    DTVP0615     PLN
25A VA RICHMOND             BLCDT     20021204ABA  LIC
26A MD HAGERSTOWN           BMPCDT    20080619AJL  CP
28A MD FREDERICK            BLEDT     20050302AEG  LIC
29A MD BALTIMORE            DTVPLN    DTVP0747     PLN
39A MD HAGERSTOWN           BMPCDT    20080528ABT  CP
23A WV ROMNEY               USERRECORD01           APP
 *Percent new DTV interference without proposal:      8.1  BLCT      19890327KJ
 *Percent new DTV interference with proposal:         8.1  BLCT      19890327KJ


Result key:      503
Scenario       55  Affected station       42
Before Analysis

Results for: 25N MD HAGERSTOWN           BLCT      19890327KJ   LIC
                                  POPULATION   AREA (sq km)
   within Noise Limited Contour     1032814      20705.6
   not affected by terrain losses    683108      14008.0
   lost to NTSC IX                    52567        805.4
   lost to additional IX by ATV       36915       1077.8
   lost to all IX                     89482       1883.1

 Potential Interfering Stations Included in above Scenario    55

24N MD BALTIMORE            BLCT      19860103KG   LIC
25N NY NEW YORK             BLET      19920220KG   LIC
26N DC WASHINGTON           BMLET     20031216AAB  LIC
27N PA HARRISBURG           BLCT      19960626KF   LIC
32N DC WASHINGTON           BLET      19801107KE   LIC
21A VA FRONT ROYAL          BLEDT     20021220ADZ  LIC
24A PA ALTOONA              DTVPLN    DTVP0582     PLN
24A VA FAIRFAX              BMPEDT    20080609ACI  CP
25A PA PITTSBURGH           BLCDT     20041004ACS  LIC
25A PA READING              DTVPLN    DTVP0615     PLN
25A VA RICHMOND             DTVPLN    DTVP0622     PLN
26A MD HAGERSTOWN           BMPCDT    20080619AJL  CP
28A MD FREDERICK            BPEDT     20080620AHT  CP
```

```
29A MD BALTIMORE            DTVPLN    DTVP0747     PLN
39A DC WASHINGTON           DTVPLN    DTVP1082     PLN

After Analysis

Results for: 25N MD HAGERSTOWN           BLCT      19890327KJ   LIC
                                   POPULATION   AREA (sq km)
   within Noise Limited Contour     1032814      20705.6
   not affected by terrain losses    683108      14008.0
   lost to NTSC IX                    52567        805.4
   lost to additional IX by ATV       36986       1088.6
   lost to all IX                     89553       1894.0

 Potential Interfering Stations Included in above Scenario    55

24N MD BALTIMORE            BLCT      19860103KG   LIC
25N NY NEW YORK             BLET      19920220KG   LIC
26N DC WASHINGTON           BMLET     20031216AAB  LIC
27N PA HARRISBURG           BLCT      19960626KF   LIC
32N DC WASHINGTON           BLET      19801107KE   LIC
21A VA FRONT ROYAL          BLEDT     20021220ADZ  LIC
24A PA ALTOONA              DTVPLN    DTVP0582     PLN
24A VA FAIRFAX              BMPEDT    20080609ACI  CP
25A PA PITTSBURGH           BLCDT     20041004ACS  LIC
25A PA READING              DTVPLN    DTVP0615     PLN
25A VA RICHMOND             DTVPLN    DTVP0622     PLN
26A MD HAGERSTOWN           BMPCDT    20080619AJL  CP
28A MD FREDERICK            BPEDT     20080620AHT  CP
29A MD BALTIMORE            DTVPLN    DTVP0747     PLN
39A DC WASHINGTON           DTVPLN    DTVP1082     PLN
23A WV ROMNEY               USERRECORD01           APP
 *Percent new DTV interference without proposal:      8.7  BLCT      19890327KJ
 *Percent new DTV interference with proposal:         8.7  BLCT      19890327KJ


Result key:      504
Scenario       56  Affected station       42
Before Analysis

Results for: 25N MD HAGERSTOWN           BLCT      19890327KJ   LIC
                                   POPULATION   AREA (sq km)
   within Noise Limited Contour     1032814      20705.6
   not affected by terrain losses    683108      14008.0
   lost to NTSC IX                    52567        805.4
   lost to additional IX by ATV       36921       1080.7
   lost to all IX                     89488       1886.1

 Potential Interfering Stations Included in above Scenario    56

24N MD BALTIMORE            BLCT      19860103KG   LIC
25N NY NEW YORK             BLET      19920220KG   LIC
26N DC WASHINGTON           BMLET     20031216AAB  LIC
27N PA HARRISBURG           BLCT      19960626KF   LIC
32N DC WASHINGTON           BLET      19801107KE   LIC
21A VA FRONT ROYAL          BLEDT     20021220ADZ  LIC
24A PA ALTOONA              DTVPLN    DTVP0582     PLN
24A VA FAIRFAX              BMPEDT    20080609ACI  CP
25A PA PITTSBURGH           BLCDT     20041004ACS  LIC
25A PA READING              DTVPLN    DTVP0615     PLN
25A VA RICHMOND             DTVPLN    DTVP0622     PLN
26A MD HAGERSTOWN           BMPCDT    20080619AJL  CP
28A MD FREDERICK            BPEDT     20080620AHT  CP
29A MD BALTIMORE            DTVPLN    DTVP0747     PLN
39A MD HAGERSTOWN           BMPCDT    20080528ABT  CP

After Analysis

Results for: 25N MD HAGERSTOWN           BLCT      19890327KJ   LIC
                                   POPULATION   AREA (sq km)
```

```
   within Noise Limited Contour     1032814      20705.6
   not affected by terrain losses    683108      14008.0
   lost to NTSC IX                    52567        805.4
   lost to additional IX by ATV       36992       1091.6
   lost to all IX                     89559       1897.0

 Potential Interfering Stations Included in above Scenario    56

24N MD BALTIMORE            BLCT      19860103KG   LIC
25N NY NEW YORK             BLET      19920220KG   LIC
26N DC WASHINGTON           BMLET     20031216AAB  LIC
27N PA HARRISBURG           BLCT      19960626KF   LIC
32N DC WASHINGTON           BLET      19801107KE   LIC
21A VA FRONT ROYAL          BLEDT     20021220ADZ  LIC
24A PA ALTOONA              DTVPLN    DTVP0582     PLN
24A VA FAIRFAX              BMPEDT    20080609ACI  CP
25A PA PITTSBURGH           BLCDT     20041004ACS  LIC
25A PA READING              DTVPLN    DTVP0615     PLN
25A VA RICHMOND             DTVPLN    DTVP0622     PLN
26A MD HAGERSTOWN           BMPCDT    20080619AJL  CP
28A MD FREDERICK            BPEDT     20080620AHT  CP
29A MD BALTIMORE            DTVPLN    DTVP0747     PLN
39A MD HAGERSTOWN           BMPCDT    20080528ABT  CP
23A WV ROMNEY               USERRECORD01           APP
 *Percent new DTV interference without proposal:      8.7  BLCT      19890327KJ
 *Percent new DTV interference with proposal:         8.7  BLCT      19890327KJ


Result key:      505
Scenario       57  Affected station       42
Before Analysis

Results for: 25N MD HAGERSTOWN           BLCT      19890327KJ   LIC
                                   POPULATION   AREA (sq km)
   within Noise Limited Contour     1032814      20705.6
   not affected by terrain losses    683108      14008.0
   lost to NTSC IX                    52567        805.4
   lost to additional IX by ATV       36917       1079.7
   lost to all IX                     89484       1885.1

 Potential Interfering Stations Included in above Scenario    57

24N MD BALTIMORE            BLCT      19860103KG   LIC
25N NY NEW YORK             BLET      19920220KG   LIC
26N DC WASHINGTON           BMLET     20031216AAB  LIC
27N PA HARRISBURG           BLCT      19960626KF   LIC
32N DC WASHINGTON           BLET      19801107KE   LIC
21A VA FRONT ROYAL          BLEDT     20021220ADZ  LIC
24A PA ALTOONA              DTVPLN    DTVP0582     PLN
24A VA FAIRFAX              BMPEDT    20080609ACI  CP
25A PA PITTSBURGH           BLCDT     20041004ACS  LIC
25A PA READING              DTVPLN    DTVP0615     PLN
25A VA RICHMOND             DTVPLN    DTVP0622     PLN
26A MD HAGERSTOWN           BMPCDT    20080619AJL  CP
28A MD FREDERICK            DTVPLN    DTVP0713     PLN
29A MD BALTIMORE            DTVPLN    DTVP0747     PLN
39A DC WASHINGTON           DTVPLN    DTVP1082     PLN

After Analysis

Results for: 25N MD HAGERSTOWN           BLCT      19890327KJ   LIC
                                   POPULATION   AREA (sq km)
   within Noise Limited Contour     1032814      20705.6
   not affected by terrain losses    683108      14008.0
   lost to NTSC IX                    52567        805.4
   lost to additional IX by ATV       36988       1090.6
   lost to all IX                     89555       1896.0

 Potential Interfering Stations Included in above Scenario    57
```

```
24N MD BALTIMORE            BLCT      19860103KG   LIC
25N NY NEW YORK             BLET      19920220KG   LIC
26N DC WASHINGTON           BMLET     20031216AAB  LIC
27N PA HARRISBURG           BLCT      19960626KF   LIC
32N DC WASHINGTON           BLET      19801107KE   LIC
21A VA FRONT ROYAL          BLEDT     20021220ADZ  LIC
24A PA ALTOONA              DTVPLN    DTVP0582     PLN
24A VA FAIRFAX              BMPEDT    20080609ACI  CP
25A PA PITTSBURGH           BLCDT     20041004ACS  LIC
25A PA READING              DTVPLN    DTVP0615     PLN
25A VA RICHMOND             DTVPLN    DTVP0622     PLN
26A MD HAGERSTOWN           BMPCDT    20080619AJL  CP
28A MD FREDERICK            DTVPLN    DTVP0713     PLN
29A MD BALTIMORE            DTVPLN    DTVP0747     PLN
39A DC WASHINGTON           DTVPLN    DTVP1082     PLN
23A WV ROMNEY               USERRECORD01           APP
 *Percent new DTV interference without proposal:      8.7  BLCT      19890327KJ
 *Percent new DTV interference with proposal:         8.7  BLCT      19890327KJ


Result key:      506
Scenario       58  Affected station       42
Before Analysis

Results for: 25N MD HAGERSTOWN           BLCT      19890327KJ   LIC
                                   POPULATION   AREA (sq km)
   within Noise Limited Contour     1032814      20705.6
   not affected by terrain losses    683108      14008.0
   lost to NTSC IX                    52567        805.4
   lost to additional IX by ATV       36923       1082.7
   lost to all IX                     89490       1888.1

 Potential Interfering Stations Included in above Scenario    58

24N MD BALTIMORE            BLCT      19860103KG   LIC
25N NY NEW YORK             BLET      19920220KG   LIC
26N DC WASHINGTON           BMLET     20031216AAB  LIC
27N PA HARRISBURG           BLCT      19960626KF   LIC
32N DC WASHINGTON           BLET      19801107KE   LIC
21A VA FRONT ROYAL          BLEDT     20021220ADZ  LIC
24A PA ALTOONA              DTVPLN    DTVP0582     PLN
24A VA FAIRFAX              BMPEDT    20080609ACI  CP
25A PA PITTSBURGH           BLCDT     20041004ACS  LIC
25A PA READING              DTVPLN    DTVP0615     PLN
25A VA RICHMOND             DTVPLN    DTVP0622     PLN
26A MD HAGERSTOWN           BMPCDT    20080619AJL  CP
28A MD FREDERICK            DTVPLN    DTVP0713     PLN
29A MD BALTIMORE            DTVPLN    DTVP0747     PLN
39A MD HAGERSTOWN           BMPCDT    20080528ABT  CP

After Analysis

Results for: 25N MD HAGERSTOWN           BLCT      19890327KJ   LIC
                                   POPULATION   AREA (sq km)
   within Noise Limited Contour     1032814      20705.6
   not affected by terrain losses    683108      14008.0
   lost to NTSC IX                    52567        805.4
   lost to additional IX by ATV       36994       1093.6
   lost to all IX                     89561       1898.9

 Potential Interfering Stations Included in above Scenario    58

24N MD BALTIMORE            BLCT      19860103KG   LIC
25N NY NEW YORK             BLET      19920220KG   LIC
26N DC WASHINGTON           BMLET     20031216AAB  LIC
27N PA HARRISBURG           BLCT      19960626KF   LIC
32N DC WASHINGTON           BLET      19801107KE   LIC
21A VA FRONT ROYAL          BLEDT     20021220ADZ  LIC
```

```
24A PA ALTOONA              DTVPLN    DTVP0582     PLN
24A VA FAIRFAX              BMPEDT    20080609ACI  CP
25A PA PITTSBURGH           BLCDT     20041004ACS  LIC
25A PA READING              DTVPLN    DTVP0615     PLN
25A VA RICHMOND             DTVPLN    DTVP0622     PLN
26A MD HAGERSTOWN           BMPCDT    20080619AJL  CP
28A MD FREDERICK            DTVPLN    DTVP0713     PLN
29A MD BALTIMORE            DTVPLN    DTVP0747     PLN
39A MD HAGERSTOWN           BMPCDT    20080528ABT  CP
23A WV ROMNEY               USERRECORD01           APP
 *Percent new DTV interference without proposal:      8.7  BLCT      19890327KJ
 *Percent new DTV interference with proposal:         8.7  BLCT      19890327KJ


Result key:      507
Scenario       59  Affected station       42
Before Analysis

Results for: 25N MD HAGERSTOWN           BLCT      19890327KJ   LIC
                                   POPULATION   AREA (sq km)
   within Noise Limited Contour     1032814      20705.6
   not affected by terrain losses    683108      14008.0
   lost to NTSC IX                    52567        805.4
   lost to additional IX by ATV       36915       1077.8
   lost to all IX                     89482       1883.1

 Potential Interfering Stations Included in above Scenario    59

24N MD BALTIMORE            BLCT      19860103KG   LIC
25N NY NEW YORK             BLET      19920220KG   LIC
26N DC WASHINGTON           BMLET     20031216AAB  LIC
27N PA HARRISBURG           BLCT      19960626KF   LIC
32N DC WASHINGTON           BLET      19801107KE   LIC
21A VA FRONT ROYAL          BLEDT     20021220ADZ  LIC
24A PA ALTOONA              DTVPLN    DTVP0582     PLN
24A VA FAIRFAX              BMPEDT    20080609ACI  CP
25A PA PITTSBURGH           BLCDT     20041004ACS  LIC
25A PA READING              DTVPLN    DTVP0615     PLN
25A VA RICHMOND             DTVPLN    DTVP0622     PLN
26A MD HAGERSTOWN           BMPCDT    20080619AJL  CP
28A MD FREDERICK            BLEDT     20050302AEG  LIC
29A MD BALTIMORE            DTVPLN    DTVP0747     PLN
39A DC WASHINGTON           DTVPLN    DTVP1082     PLN

After Analysis

Results for: 25N MD HAGERSTOWN           BLCT      19890327KJ   LIC
                                   POPULATION   AREA (sq km)
   within Noise Limited Contour     1032814      20705.6
   not affected by terrain losses    683108      14008.0
   lost to NTSC IX                    52567        805.4
   lost to additional IX by ATV       36986       1088.6
   lost to all IX                     89553       1894.0

 Potential Interfering Stations Included in above Scenario    59

24N MD BALTIMORE            BLCT      19860103KG   LIC
25N NY NEW YORK             BLET      19920220KG   LIC
26N DC WASHINGTON           BMLET     20031216AAB  LIC
27N PA HARRISBURG           BLCT      19960626KF   LIC
32N DC WASHINGTON           BLET      19801107KE   LIC
21A VA FRONT ROYAL          BLEDT     20021220ADZ  LIC
24A PA ALTOONA              DTVPLN    DTVP0582     PLN
24A VA FAIRFAX              BMPEDT    20080609ACI  CP
25A PA PITTSBURGH           BLCDT     20041004ACS  LIC
25A PA READING              DTVPLN    DTVP0615     PLN
25A VA RICHMOND             DTVPLN    DTVP0622     PLN
26A MD HAGERSTOWN           BMPCDT    20080619AJL  CP
28A MD FREDERICK            BLEDT     20050302AEG  LIC
```

```
29A MD BALTIMORE            DTVPLN    DTVP0747     PLN
39A DC WASHINGTON           DTVPLN    DTVP1082     PLN
23A WV ROMNEY               USERRECORD01           APP
 *Percent new DTV interference without proposal:      8.7  BLCT      19890327KJ
 *Percent new DTV interference with proposal:         8.7  BLCT      19890327KJ


Result key:      508
Scenario       60  Affected station       42
Before Analysis

Results for: 25N MD HAGERSTOWN           BLCT      19890327KJ   LIC
                                  POPULATION   AREA (sq km)
   within Noise Limited Contour     1032814      20705.6
   not affected by terrain losses    683108      14008.0
   lost to NTSC IX                    52567        805.4
   lost to additional IX by ATV       36921       1080.7
   lost to all IX                     89488       1886.1

 Potential Interfering Stations Included in above Scenario    60

24N MD BALTIMORE            BLCT      19860103KG   LIC
25N NY NEW YORK             BLET      19920220KG   LIC
26N DC WASHINGTON           BMLET     20031216AAB  LIC
27N PA HARRISBURG           BLCT      19960626KF   LIC
32N DC WASHINGTON           BLET      19801107KE   LIC
21A VA FRONT ROYAL          BLEDT     20021220ADZ  LIC
24A PA ALTOONA              DTVPLN    DTVP0582     PLN
24A VA FAIRFAX              BMPEDT    20080609ACI  CP
25A PA PITTSBURGH           BLCDT     20041004ACS  LIC
25A PA READING              DTVPLN    DTVP0615     PLN
25A VA RICHMOND             DTVPLN    DTVP0622     PLN
26A MD HAGERSTOWN           BMPCDT    20080619AJL  CP
28A MD FREDERICK            BLEDT     20050302AEG  LIC
29A MD BALTIMORE            DTVPLN    DTVP0747     PLN
39A MD HAGERSTOWN           BMPCDT    20080528ABT  CP

After Analysis

Results for: 25N MD HAGERSTOWN           BLCT      19890327KJ   LIC
                                  POPULATION   AREA (sq km)
   within Noise Limited Contour     1032814      20705.6
   not affected by terrain losses    683108      14008.0
   lost to NTSC IX                    52567        805.4
   lost to additional IX by ATV       36992       1091.6
   lost to all IX                     89559       1897.0

 Potential Interfering Stations Included in above Scenario    60

24N MD BALTIMORE            BLCT      19860103KG   LIC
25N NY NEW YORK             BLET      19920220KG   LIC
26N DC WASHINGTON           BMLET     20031216AAB  LIC
27N PA HARRISBURG           BLCT      19960626KF   LIC
32N DC WASHINGTON           BLET      19801107KE   LIC
21A VA FRONT ROYAL          BLEDT     20021220ADZ  LIC
24A PA ALTOONA              DTVPLN    DTVP0582     PLN
24A VA FAIRFAX              BMPEDT    20080609ACI  CP
25A PA PITTSBURGH           BLCDT     20041004ACS  LIC
25A PA READING              DTVPLN    DTVP0615     PLN
25A VA RICHMOND             DTVPLN    DTVP0622     PLN
26A MD HAGERSTOWN           BMPCDT    20080619AJL  CP
28A MD FREDERICK            BLEDT     20050302AEG  LIC
29A MD BALTIMORE            DTVPLN    DTVP0747     PLN
39A MD HAGERSTOWN           BMPCDT    20080528ABT  CP
23A WV ROMNEY               USERRECORD01           APP
 *Percent new DTV interference without proposal:      8.7  BLCT      19890327KJ
 *Percent new DTV interference with proposal:         8.7  BLCT      19890327KJ
```

```
Result key:      509
Scenario       61  Affected station       42
Before Analysis

Results for: 25N MD HAGERSTOWN           BLCT      19890327KJ   LIC
                                   POPULATION   AREA (sq km)
   within Noise Limited Contour     1032814      20705.6
   not affected by terrain losses    683108      14008.0
   lost to NTSC IX                    52567        805.4
   lost to additional IX by ATV       33673        899.1
   lost to all IX                     86240       1704.5

 Potential Interfering Stations Included in above Scenario    61

24N MD BALTIMORE            BLCT      19860103KG   LIC
25N NY NEW YORK             BLET      19920220KG   LIC
26N DC WASHINGTON           BMLET     20031216AAB  LIC
27N PA HARRISBURG           BLCT      19960626KF   LIC
32N DC WASHINGTON           BLET      19801107KE   LIC
21A VA FRONT ROYAL          BLEDT     20021220ADZ  LIC
24A PA ALTOONA              DTVPLN    DTVP0582     PLN
24A VA FAIRFAX              BMPEDT    20080609ACI  CP
25A PA PITTSBURGH           BLCDT     20041004ACS  LIC
25A PA READING              BPCDT     20040518AAZ  CP
25A VA RICHMOND             BLCDT     20021204ABA  LIC
26A MD HAGERSTOWN           BMPCDT    20080619AJL  CP
28A MD FREDERICK            BPEDT     20080620AHT  CP
29A MD BALTIMORE            DTVPLN    DTVP0747     PLN
39A DC WASHINGTON           DTVPLN    DTVP1082     PLN

After Analysis

Results for: 25N MD HAGERSTOWN           BLCT      19890327KJ   LIC
                                   POPULATION   AREA (sq km)
   within Noise Limited Contour     1032814      20705.6
   not affected by terrain losses    683108      14008.0
   lost to NTSC IX                    52567        805.4
   lost to additional IX by ATV       33673        912.0
   lost to all IX                     86240       1717.3

 Potential Interfering Stations Included in above Scenario    61

24N MD BALTIMORE            BLCT      19860103KG   LIC
25N NY NEW YORK             BLET      19920220KG   LIC
26N DC WASHINGTON           BMLET     20031216AAB  LIC
27N PA HARRISBURG           BLCT      19960626KF   LIC
32N DC WASHINGTON           BLET      19801107KE   LIC
21A VA FRONT ROYAL          BLEDT     20021220ADZ  LIC
24A PA ALTOONA              DTVPLN    DTVP0582     PLN
24A VA FAIRFAX              BMPEDT    20080609ACI  CP
25A PA PITTSBURGH           BLCDT     20041004ACS  LIC
25A PA READING              BPCDT     20040518AAZ  CP
25A VA RICHMOND             BLCDT     20021204ABA  LIC
26A MD HAGERSTOWN           BMPCDT    20080619AJL  CP
28A MD FREDERICK            BPEDT     20080620AHT  CP
29A MD BALTIMORE            DTVPLN    DTVP0747     PLN
39A DC WASHINGTON           DTVPLN    DTVP1082     PLN
23A WV ROMNEY               USERRECORD01           APP
 *Percent new DTV interference without proposal:      8.4  BLCT      19890327KJ
 *Percent new DTV interference with proposal:         8.4  BLCT      19890327KJ


Result key:      510
Scenario       62  Affected station       42
Before Analysis

Results for: 25N MD HAGERSTOWN           BLCT      19890327KJ   LIC
                                   POPULATION   AREA (sq km)
   within Noise Limited Contour     1032814      20705.6
```

```
   not affected by terrain losses    683108      14008.0
   lost to NTSC IX                    52567        805.4
   lost to additional IX by ATV       33679        902.1
   lost to all IX                     86246       1707.5

 Potential Interfering Stations Included in above Scenario    62

24N MD BALTIMORE            BLCT      19860103KG   LIC
25N NY NEW YORK             BLET      19920220KG   LIC
26N DC WASHINGTON           BMLET     20031216AAB  LIC
27N PA HARRISBURG           BLCT      19960626KF   LIC
32N DC WASHINGTON           BLET      19801107KE   LIC
21A VA FRONT ROYAL          BLEDT     20021220ADZ  LIC
24A PA ALTOONA              DTVPLN    DTVP0582     PLN
24A VA FAIRFAX              BMPEDT    20080609ACI  CP
25A PA PITTSBURGH           BLCDT     20041004ACS  LIC
25A PA READING              BPCDT     20040518AAZ  CP
25A VA RICHMOND             BLCDT     20021204ABA  LIC
26A MD HAGERSTOWN           BMPCDT    20080619AJL  CP
28A MD FREDERICK            BPEDT     20080620AHT  CP
29A MD BALTIMORE            DTVPLN    DTVP0747     PLN
39A MD HAGERSTOWN           BMPCDT    20080528ABT  CP

After Analysis

Results for: 25N MD HAGERSTOWN           BLCT      19890327KJ   LIC
                                  POPULATION   AREA (sq km)
   within Noise Limited Contour     1032814      20705.6
   not affected by terrain losses    683108      14008.0
   lost to NTSC IX                    52567        805.4
   lost to additional IX by ATV       33679        914.9
   lost to all IX                     86246       1720.3

 Potential Interfering Stations Included in above Scenario    62

24N MD BALTIMORE            BLCT      19860103KG   LIC
25N NY NEW YORK             BLET      19920220KG   LIC
26N DC WASHINGTON           BMLET     20031216AAB  LIC
27N PA HARRISBURG           BLCT      19960626KF   LIC
32N DC WASHINGTON           BLET      19801107KE   LIC
21A VA FRONT ROYAL          BLEDT     20021220ADZ  LIC
24A PA ALTOONA              DTVPLN    DTVP0582     PLN
24A VA FAIRFAX              BMPEDT    20080609ACI  CP
25A PA PITTSBURGH           BLCDT     20041004ACS  LIC
25A PA READING              BPCDT     20040518AAZ  CP
25A VA RICHMOND             BLCDT     20021204ABA  LIC
26A MD HAGERSTOWN           BMPCDT    20080619AJL  CP
28A MD FREDERICK            BPEDT     20080620AHT  CP
29A MD BALTIMORE            DTVPLN    DTVP0747     PLN
39A MD HAGERSTOWN           BMPCDT    20080528ABT  CP
23A WV ROMNEY               USERRECORD01           APP
 *Percent new DTV interference without proposal:      8.4  BLCT      19890327KJ
 *Percent new DTV interference with proposal:         8.4  BLCT      19890327KJ


Result key:      511
Scenario       63  Affected station       42
Before Analysis

Results for: 25N MD HAGERSTOWN           BLCT      19890327KJ   LIC
                                  POPULATION   AREA (sq km)
   within Noise Limited Contour     1032814      20705.6
   not affected by terrain losses    683108      14008.0
   lost to NTSC IX                    52567        805.4
   lost to additional IX by ATV       33780        902.1
   lost to all IX                     86347       1707.5

 Potential Interfering Stations Included in above Scenario    63
```

```
24N MD BALTIMORE            BLCT      19860103KG   LIC
25N NY NEW YORK             BLET      19920220KG   LIC
26N DC WASHINGTON           BMLET     20031216AAB  LIC
27N PA HARRISBURG           BLCT      19960626KF   LIC
32N DC WASHINGTON           BLET      19801107KE   LIC
21A VA FRONT ROYAL          BLEDT     20021220ADZ  LIC
24A PA ALTOONA              DTVPLN    DTVP0582     PLN
24A VA FAIRFAX              BMPEDT    20080609ACI  CP
25A PA PITTSBURGH           BLCDT     20041004ACS  LIC
25A PA READING              BPCDT     20040518AAZ  CP
25A VA RICHMOND             BLCDT     20021204ABA  LIC
26A MD HAGERSTOWN           BMPCDT    20080619AJL  CP
28A MD FREDERICK            DTVPLN    DTVP0713     PLN
29A MD BALTIMORE            DTVPLN    DTVP0747     PLN
39A DC WASHINGTON           DTVPLN    DTVP1082     PLN

After Analysis

Results for: 25N MD HAGERSTOWN           BLCT      19890327KJ   LIC
                                  POPULATION   AREA (sq km)
   within Noise Limited Contour     1032814      20705.6
   not affected by terrain losses    683108      14008.0
   lost to NTSC IX                    52567        805.4
   lost to additional IX by ATV       33780        914.9
   lost to all IX                     86347       1720.3

 Potential Interfering Stations Included in above Scenario    63

24N MD BALTIMORE            BLCT      19860103KG   LIC
25N NY NEW YORK             BLET      19920220KG   LIC
26N DC WASHINGTON           BMLET     20031216AAB  LIC
27N PA HARRISBURG           BLCT      19960626KF   LIC
32N DC WASHINGTON           BLET      19801107KE   LIC
21A VA FRONT ROYAL          BLEDT     20021220ADZ  LIC
24A PA ALTOONA              DTVPLN    DTVP0582     PLN
24A VA FAIRFAX              BMPEDT    20080609ACI  CP
25A PA PITTSBURGH           BLCDT     20041004ACS  LIC
25A PA READING              BPCDT     20040518AAZ  CP
25A VA RICHMOND             BLCDT     20021204ABA  LIC
26A MD HAGERSTOWN           BMPCDT    20080619AJL  CP
28A MD FREDERICK            DTVPLN    DTVP0713     PLN
29A MD BALTIMORE            DTVPLN    DTVP0747     PLN
39A DC WASHINGTON           DTVPLN    DTVP1082     PLN
23A WV ROMNEY               USERRECORD01           APP
 *Percent new DTV interference without proposal:      8.4  BLCT      19890327KJ
 *Percent new DTV interference with proposal:         8.4  BLCT      19890327KJ


Result key:      512
Scenario       64  Affected station       42
Before Analysis

Results for: 25N MD HAGERSTOWN           BLCT      19890327KJ   LIC
                                  POPULATION   AREA (sq km)
   within Noise Limited Contour     1032814      20705.6
   not affected by terrain losses    683108      14008.0
   lost to NTSC IX                    52567        805.4
   lost to additional IX by ATV       33786        905.1
   lost to all IX                     86353       1710.4

 Potential Interfering Stations Included in above Scenario    64

24N MD BALTIMORE            BLCT      19860103KG   LIC
25N NY NEW YORK             BLET      19920220KG   LIC
26N DC WASHINGTON           BMLET     20031216AAB  LIC
27N PA HARRISBURG           BLCT      19960626KF   LIC
32N DC WASHINGTON           BLET      19801107KE   LIC
21A VA FRONT ROYAL          BLEDT     20021220ADZ  LIC
24A PA ALTOONA              DTVPLN    DTVP0582     PLN
```

```
24A VA FAIRFAX              BMPEDT    20080609ACI  CP
25A PA PITTSBURGH           BLCDT     20041004ACS  LIC
25A PA READING              BPCDT     20040518AAZ  CP
25A VA RICHMOND             BLCDT     20021204ABA  LIC
26A MD HAGERSTOWN           BMPCDT    20080619AJL  CP
28A MD FREDERICK            DTVPLN    DTVP0713     PLN
29A MD BALTIMORE            DTVPLN    DTVP0747     PLN
39A MD HAGERSTOWN           BMPCDT    20080528ABT  CP

After Analysis

Results for: 25N MD HAGERSTOWN           BLCT      19890327KJ   LIC
                                  POPULATION   AREA (sq km)
   within Noise Limited Contour     1032814      20705.6
   not affected by terrain losses    683108      14008.0
   lost to NTSC IX                    52567        805.4
   lost to additional IX by ATV       33786        917.9
   lost to all IX                     86353       1723.2

 Potential Interfering Stations Included in above Scenario    64

24N MD BALTIMORE            BLCT      19860103KG   LIC
25N NY NEW YORK             BLET      19920220KG   LIC
26N DC WASHINGTON           BMLET     20031216AAB  LIC
27N PA HARRISBURG           BLCT      19960626KF   LIC
32N DC WASHINGTON           BLET      19801107KE   LIC
21A VA FRONT ROYAL          BLEDT     20021220ADZ  LIC
24A PA ALTOONA              DTVPLN    DTVP0582     PLN
24A VA FAIRFAX              BMPEDT    20080609ACI  CP
25A PA PITTSBURGH           BLCDT     20041004ACS  LIC
25A PA READING              BPCDT     20040518AAZ  CP
25A VA RICHMOND             BLCDT     20021204ABA  LIC
26A MD HAGERSTOWN           BMPCDT    20080619AJL  CP
28A MD FREDERICK            DTVPLN    DTVP0713     PLN
29A MD BALTIMORE            DTVPLN    DTVP0747     PLN
39A MD HAGERSTOWN           BMPCDT    20080528ABT  CP
23A WV ROMNEY               USERRECORD01           APP
 *Percent new DTV interference without proposal:      8.4  BLCT      19890327KJ
 *Percent new DTV interference with proposal:         8.4  BLCT      19890327KJ


Result key:      513
Scenario       65  Affected station       42
Before Analysis

Results for: 25N MD HAGERSTOWN           BLCT      19890327KJ   LIC
                                  POPULATION   AREA (sq km)
   within Noise Limited Contour     1032814      20705.6
   not affected by terrain losses    683108      14008.0
   lost to NTSC IX                    52567        805.4
   lost to additional IX by ATV       33673        899.1
   lost to all IX                     86240       1704.5

 Potential Interfering Stations Included in above Scenario    65

24N MD BALTIMORE            BLCT      19860103KG   LIC
25N NY NEW YORK             BLET      19920220KG   LIC
26N DC WASHINGTON           BMLET     20031216AAB  LIC
27N PA HARRISBURG           BLCT      19960626KF   LIC
32N DC WASHINGTON           BLET      19801107KE   LIC
21A VA FRONT ROYAL          BLEDT     20021220ADZ  LIC
24A PA ALTOONA              DTVPLN    DTVP0582     PLN
24A VA FAIRFAX              BMPEDT    20080609ACI  CP
25A PA PITTSBURGH           BLCDT     20041004ACS  LIC
25A PA READING              BPCDT     20040518AAZ  CP
25A VA RICHMOND             BLCDT     20021204ABA  LIC
26A MD HAGERSTOWN           BMPCDT    20080619AJL  CP
28A MD FREDERICK            BLEDT     20050302AEG  LIC
29A MD BALTIMORE            DTVPLN    DTVP0747     PLN
```

```
39A DC WASHINGTON           DTVPLN    DTVP1082     PLN

After Analysis

Results for: 25N MD HAGERSTOWN           BLCT      19890327KJ   LIC
                                   POPULATION   AREA (sq km)
   within Noise Limited Contour     1032814      20705.6
   not affected by terrain losses    683108      14008.0
   lost to NTSC IX                    52567        805.4
   lost to additional IX by ATV       33673        912.0
   lost to all IX                     86240       1717.3

 Potential Interfering Stations Included in above Scenario    65

24N MD BALTIMORE            BLCT      19860103KG   LIC
25N NY NEW YORK             BLET      19920220KG   LIC
26N DC WASHINGTON           BMLET     20031216AAB  LIC
27N PA HARRISBURG           BLCT      19960626KF   LIC
32N DC WASHINGTON           BLET      19801107KE   LIC
21A VA FRONT ROYAL          BLEDT     20021220ADZ  LIC
24A PA ALTOONA              DTVPLN    DTVP0582     PLN
24A VA FAIRFAX              BMPEDT    20080609ACI  CP
25A PA PITTSBURGH           BLCDT     20041004ACS  LIC
25A PA READING              BPCDT     20040518AAZ  CP
25A VA RICHMOND             BLCDT     20021204ABA  LIC
26A MD HAGERSTOWN           BMPCDT    20080619AJL  CP
28A MD FREDERICK            BLEDT     20050302AEG  LIC
29A MD BALTIMORE            DTVPLN    DTVP0747     PLN
39A DC WASHINGTON           DTVPLN    DTVP1082     PLN
23A WV ROMNEY               USERRECORD01           APP
 *Percent new DTV interference without proposal:      8.4  BLCT      19890327KJ
 *Percent new DTV interference with proposal:         8.4  BLCT      19890327KJ


Result key:      514
Scenario       66  Affected station       42
Before Analysis

Results for: 25N MD HAGERSTOWN           BLCT      19890327KJ   LIC
                                   POPULATION   AREA (sq km)
   within Noise Limited Contour     1032814      20705.6
   not affected by terrain losses    683108      14008.0
   lost to NTSC IX                    52567        805.4
   lost to additional IX by ATV       33679        902.1
   lost to all IX                     86246       1707.5

 Potential Interfering Stations Included in above Scenario    66

24N MD BALTIMORE            BLCT      19860103KG   LIC
25N NY NEW YORK             BLET      19920220KG   LIC
26N DC WASHINGTON           BMLET     20031216AAB  LIC
27N PA HARRISBURG           BLCT      19960626KF   LIC
32N DC WASHINGTON           BLET      19801107KE   LIC
21A VA FRONT ROYAL          BLEDT     20021220ADZ  LIC
24A PA ALTOONA              DTVPLN    DTVP0582     PLN
24A VA FAIRFAX              BMPEDT    20080609ACI  CP
25A PA PITTSBURGH           BLCDT     20041004ACS  LIC
25A PA READING              BPCDT     20040518AAZ  CP
25A VA RICHMOND             BLCDT     20021204ABA  LIC
26A MD HAGERSTOWN           BMPCDT    20080619AJL  CP
28A MD FREDERICK            BLEDT     20050302AEG  LIC
29A MD BALTIMORE            DTVPLN    DTVP0747     PLN
39A MD HAGERSTOWN           BMPCDT    20080528ABT  CP

After Analysis

Results for: 25N MD HAGERSTOWN           BLCT      19890327KJ   LIC
                                   POPULATION   AREA (sq km)
   within Noise Limited Contour     1032814      20705.6
```

```
   not affected by terrain losses    683108      14008.0
   lost to NTSC IX                    52567        805.4
   lost to additional IX by ATV       33679        914.9
   lost to all IX                     86246       1720.3

 Potential Interfering Stations Included in above Scenario    66

24N MD BALTIMORE            BLCT      19860103KG   LIC
25N NY NEW YORK             BLET      19920220KG   LIC
26N DC WASHINGTON           BMLET     20031216AAB  LIC
27N PA HARRISBURG           BLCT      19960626KF   LIC
32N DC WASHINGTON           BLET      19801107KE   LIC
21A VA FRONT ROYAL          BLEDT     20021220ADZ  LIC
24A PA ALTOONA              DTVPLN    DTVP0582     PLN
24A VA FAIRFAX              BMPEDT    20080609ACI  CP
25A PA PITTSBURGH           BLCDT     20041004ACS  LIC
25A PA READING              BPCDT     20040518AAZ  CP
25A VA RICHMOND             BLCDT     20021204ABA  LIC
26A MD HAGERSTOWN           BMPCDT    20080619AJL  CP
28A MD FREDERICK            BLEDT     20050302AEG  LIC
29A MD BALTIMORE            DTVPLN    DTVP0747     PLN
39A MD HAGERSTOWN           BMPCDT    20080528ABT  CP
23A WV ROMNEY               USERRECORD01           APP
 *Percent new DTV interference without proposal:      8.4  BLCT      19890327KJ
 *Percent new DTV interference with proposal:         8.4  BLCT      19890327KJ


Result key:      515
Scenario       67  Affected station       42
Before Analysis

Results for: 25N MD HAGERSTOWN           BLCT      19890327KJ   LIC
                                   POPULATION   AREA (sq km)
   within Noise Limited Contour     1032814      20705.6
   not affected by terrain losses    683108      14008.0
   lost to NTSC IX                    52567        805.4
   lost to additional IX by ATV       38983       1134.0
   lost to all IX                     91550       1939.4

 Potential Interfering Stations Included in above Scenario    67

24N MD BALTIMORE            BLCT      19860103KG   LIC
25N NY NEW YORK             BLET      19920220KG   LIC
26N DC WASHINGTON           BMLET     20031216AAB  LIC
27N PA HARRISBURG           BLCT      19960626KF   LIC
32N DC WASHINGTON           BLET      19801107KE   LIC
21A VA FRONT ROYAL          BLEDT     20021220ADZ  LIC
24A PA ALTOONA              DTVPLN    DTVP0582     PLN
24A VA FAIRFAX              BMPEDT    20080609ACI  CP
25A PA PITTSBURGH           BLCDT     20041004ACS  LIC
25A PA READING              BPCDT     20040518AAZ  CP
25A VA RICHMOND             DTVPLN    DTVP0622     PLN
26A MD HAGERSTOWN           BMPCDT    20080619AJL  CP
28A MD FREDERICK            BPEDT     20080620AHT  CP
29A MD BALTIMORE            DTVPLN    DTVP0747     PLN
39A DC WASHINGTON           DTVPLN    DTVP1082     PLN

After Analysis

Results for: 25N MD HAGERSTOWN           BLCT      19890327KJ   LIC
                                   POPULATION   AREA (sq km)
   within Noise Limited Contour     1032814      20705.6
   not affected by terrain losses    683108      14008.0
   lost to NTSC IX                    52567        805.4
   lost to additional IX by ATV       38983       1141.9
   lost to all IX                     91550       1947.3

 Potential Interfering Stations Included in above Scenario    67
```

```
24N MD BALTIMORE            BLCT      19860103KG   LIC
25N NY NEW YORK             BLET      19920220KG   LIC
26N DC WASHINGTON           BMLET     20031216AAB  LIC
27N PA HARRISBURG           BLCT      19960626KF   LIC
32N DC WASHINGTON           BLET      19801107KE   LIC
21A VA FRONT ROYAL          BLEDT     20021220ADZ  LIC
24A PA ALTOONA              DTVPLN    DTVP0582     PLN
24A VA FAIRFAX              BMPEDT    20080609ACI  CP
25A PA PITTSBURGH           BLCDT     20041004ACS  LIC
25A PA READING              BPCDT     20040518AAZ  CP
25A VA RICHMOND             DTVPLN    DTVP0622     PLN
26A MD HAGERSTOWN           BMPCDT    20080619AJL  CP
28A MD FREDERICK            BPEDT     20080620AHT  CP
29A MD BALTIMORE            DTVPLN    DTVP0747     PLN
39A DC WASHINGTON           DTVPLN    DTVP1082     PLN
23A WV ROMNEY               USERRECORD01           APP
 *Percent new DTV interference without proposal:      8.9  BLCT      19890327KJ
 *Percent new DTV interference with proposal:         8.9  BLCT      19890327KJ


Result key:      516
Scenario       68  Affected station       42
Before Analysis

Results for: 25N MD HAGERSTOWN           BLCT      19890327KJ   LIC
                                  POPULATION   AREA (sq km)
   within Noise Limited Contour     1032814      20705.6
   not affected by terrain losses    683108      14008.0
   lost to NTSC IX                    52567        805.4
   lost to additional IX by ATV       38989       1137.0
   lost to all IX                     91556       1942.4

 Potential Interfering Stations Included in above Scenario    68

24N MD BALTIMORE            BLCT      19860103KG   LIC
25N NY NEW YORK             BLET      19920220KG   LIC
26N DC WASHINGTON           BMLET     20031216AAB  LIC
27N PA HARRISBURG           BLCT      19960626KF   LIC
32N DC WASHINGTON           BLET      19801107KE   LIC
21A VA FRONT ROYAL          BLEDT     20021220ADZ  LIC
24A PA ALTOONA              DTVPLN    DTVP0582     PLN
24A VA FAIRFAX              BMPEDT    20080609ACI  CP
25A PA PITTSBURGH           BLCDT     20041004ACS  LIC
25A PA READING              BPCDT     20040518AAZ  CP
25A VA RICHMOND             DTVPLN    DTVP0622     PLN
26A MD HAGERSTOWN           BMPCDT    20080619AJL  CP
28A MD FREDERICK            BPEDT     20080620AHT  CP
29A MD BALTIMORE            DTVPLN    DTVP0747     PLN
39A MD HAGERSTOWN           BMPCDT    20080528ABT  CP

After Analysis

Results for: 25N MD HAGERSTOWN           BLCT      19890327KJ   LIC
                                  POPULATION   AREA (sq km)
   within Noise Limited Contour     1032814      20705.6
   not affected by terrain losses    683108      14008.0
   lost to NTSC IX                    52567        805.4
   lost to additional IX by ATV       38989       1144.9
   lost to all IX                     91556       1950.3

 Potential Interfering Stations Included in above Scenario    68

24N MD BALTIMORE            BLCT      19860103KG   LIC
25N NY NEW YORK             BLET      19920220KG   LIC
26N DC WASHINGTON           BMLET     20031216AAB  LIC
27N PA HARRISBURG           BLCT      19960626KF   LIC
32N DC WASHINGTON           BLET      19801107KE   LIC
21A VA FRONT ROYAL          BLEDT     20021220ADZ  LIC
24A PA ALTOONA              DTVPLN    DTVP0582     PLN
```

```
24A VA FAIRFAX              BMPEDT    20080609ACI  CP
25A PA PITTSBURGH           BLCDT     20041004ACS  LIC
25A PA READING              BPCDT     20040518AAZ  CP
25A VA RICHMOND             DTVPLN    DTVP0622     PLN
26A MD HAGERSTOWN           BMPCDT    20080619AJL  CP
28A MD FREDERICK            BPEDT     20080620AHT  CP
29A MD BALTIMORE            DTVPLN    DTVP0747     PLN
39A MD HAGERSTOWN           BMPCDT    20080528ABT  CP
23A WV ROMNEY               USERRECORD01           APP
 *Percent new DTV interference without proposal:      8.9  BLCT      19890327KJ
 *Percent new DTV interference with proposal:         8.9  BLCT      19890327KJ


Result key:      517
Scenario       69  Affected station       42
Before Analysis

Results for: 25N MD HAGERSTOWN           BLCT      19890327KJ   LIC
                                   POPULATION   AREA (sq km)
   within Noise Limited Contour     1032814      20705.6
   not affected by terrain losses    683108      14008.0
   lost to NTSC IX                    52567        805.4
   lost to additional IX by ATV       38985       1136.0
   lost to all IX                     91552       1941.4

 Potential Interfering Stations Included in above Scenario    69

24N MD BALTIMORE            BLCT      19860103KG   LIC
25N NY NEW YORK             BLET      19920220KG   LIC
26N DC WASHINGTON           BMLET     20031216AAB  LIC
27N PA HARRISBURG           BLCT      19960626KF   LIC
32N DC WASHINGTON           BLET      19801107KE   LIC
21A VA FRONT ROYAL          BLEDT     20021220ADZ  LIC
24A PA ALTOONA              DTVPLN    DTVP0582     PLN
24A VA FAIRFAX              BMPEDT    20080609ACI  CP
25A PA PITTSBURGH           BLCDT     20041004ACS  LIC
25A PA READING              BPCDT     20040518AAZ  CP
25A VA RICHMOND             DTVPLN    DTVP0622     PLN
26A MD HAGERSTOWN           BMPCDT    20080619AJL  CP
28A MD FREDERICK            DTVPLN    DTVP0713     PLN
29A MD BALTIMORE            DTVPLN    DTVP0747     PLN
39A DC WASHINGTON           DTVPLN    DTVP1082     PLN

After Analysis

Results for: 25N MD HAGERSTOWN           BLCT      19890327KJ   LIC
                                   POPULATION   AREA (sq km)
   within Noise Limited Contour     1032814      20705.6
   not affected by terrain losses    683108      14008.0
   lost to NTSC IX                    52567        805.4
   lost to additional IX by ATV       38985       1143.9
   lost to all IX                     91552       1949.3

 Potential Interfering Stations Included in above Scenario    69

24N MD BALTIMORE            BLCT      19860103KG   LIC
25N NY NEW YORK             BLET      19920220KG   LIC
26N DC WASHINGTON           BMLET     20031216AAB  LIC
27N PA HARRISBURG           BLCT      19960626KF   LIC
32N DC WASHINGTON           BLET      19801107KE   LIC
21A VA FRONT ROYAL          BLEDT     20021220ADZ  LIC
24A PA ALTOONA              DTVPLN    DTVP0582     PLN
24A VA FAIRFAX              BMPEDT    20080609ACI  CP
25A PA PITTSBURGH           BLCDT     20041004ACS  LIC
25A PA READING              BPCDT     20040518AAZ  CP
25A VA RICHMOND             DTVPLN    DTVP0622     PLN
26A MD HAGERSTOWN           BMPCDT    20080619AJL  CP
28A MD FREDERICK            DTVPLN    DTVP0713     PLN
29A MD BALTIMORE            DTVPLN    DTVP0747     PLN
```

```
39A DC WASHINGTON           DTVPLN    DTVP1082     PLN
23A WV ROMNEY               USERRECORD01           APP
 *Percent new DTV interference without proposal:      8.9  BLCT      19890327KJ
 *Percent new DTV interference with proposal:         8.9  BLCT      19890327KJ


Result key:      518
Scenario       70  Affected station       42
Before Analysis

Results for: 25N MD HAGERSTOWN           BLCT      19890327KJ   LIC
                                   POPULATION   AREA (sq km)
   within Noise Limited Contour     1032814      20705.6
   not affected by terrain losses    683108      14008.0
   lost to NTSC IX                    52567        805.4
   lost to additional IX by ATV       38991       1139.0
   lost to all IX                     91558       1944.3

 Potential Interfering Stations Included in above Scenario    70

24N MD BALTIMORE            BLCT      19860103KG   LIC
25N NY NEW YORK             BLET      19920220KG   LIC
26N DC WASHINGTON           BMLET     20031216AAB  LIC
27N PA HARRISBURG           BLCT      19960626KF   LIC
32N DC WASHINGTON           BLET      19801107KE   LIC
21A VA FRONT ROYAL          BLEDT     20021220ADZ  LIC
24A PA ALTOONA              DTVPLN    DTVP0582     PLN
24A VA FAIRFAX              BMPEDT    20080609ACI  CP
25A PA PITTSBURGH           BLCDT     20041004ACS  LIC
25A PA READING              BPCDT     20040518AAZ  CP
25A VA RICHMOND             DTVPLN    DTVP0622     PLN
26A MD HAGERSTOWN           BMPCDT    20080619AJL  CP
28A MD FREDERICK            DTVPLN    DTVP0713     PLN
29A MD BALTIMORE            DTVPLN    DTVP0747     PLN
39A MD HAGERSTOWN           BMPCDT    20080528ABT  CP

After Analysis

Results for: 25N MD HAGERSTOWN           BLCT      19890327KJ   LIC
                                   POPULATION   AREA (sq km)
   within Noise Limited Contour     1032814      20705.6
   not affected by terrain losses    683108      14008.0
   lost to NTSC IX                    52567        805.4
   lost to additional IX by ATV       38991       1146.9
   lost to all IX                     91558       1952.2

 Potential Interfering Stations Included in above Scenario    70

24N MD BALTIMORE            BLCT      19860103KG   LIC
25N NY NEW YORK             BLET      19920220KG   LIC
26N DC WASHINGTON           BMLET     20031216AAB  LIC
27N PA HARRISBURG           BLCT      19960626KF   LIC
32N DC WASHINGTON           BLET      19801107KE   LIC
21A VA FRONT ROYAL          BLEDT     20021220ADZ  LIC
24A PA ALTOONA              DTVPLN    DTVP0582     PLN
24A VA FAIRFAX              BMPEDT    20080609ACI  CP
25A PA PITTSBURGH           BLCDT     20041004ACS  LIC
25A PA READING              BPCDT     20040518AAZ  CP
25A VA RICHMOND             DTVPLN    DTVP0622     PLN
26A MD HAGERSTOWN           BMPCDT    20080619AJL  CP
28A MD FREDERICK            DTVPLN    DTVP0713     PLN
29A MD BALTIMORE            DTVPLN    DTVP0747     PLN
39A MD HAGERSTOWN           BMPCDT    20080528ABT  CP
23A WV ROMNEY               USERRECORD01           APP
 *Percent new DTV interference without proposal:      8.9  BLCT      19890327KJ
 *Percent new DTV interference with proposal:         8.9  BLCT      19890327KJ


Result key:      519
```

```
Scenario       71  Affected station       42
Before Analysis

Results for: 25N MD HAGERSTOWN           BLCT      19890327KJ   LIC
                                   POPULATION   AREA (sq km)
   within Noise Limited Contour     1032814      20705.6
   not affected by terrain losses    683108      14008.0
   lost to NTSC IX                    52567        805.4
   lost to additional IX by ATV       38983       1134.0
   lost to all IX                     91550       1939.4

 Potential Interfering Stations Included in above Scenario    71

24N MD BALTIMORE            BLCT      19860103KG   LIC
25N NY NEW YORK             BLET      19920220KG   LIC
26N DC WASHINGTON           BMLET     20031216AAB  LIC
27N PA HARRISBURG           BLCT      19960626KF   LIC
32N DC WASHINGTON           BLET      19801107KE   LIC
21A VA FRONT ROYAL          BLEDT     20021220ADZ  LIC
24A PA ALTOONA              DTVPLN    DTVP0582     PLN
24A VA FAIRFAX              BMPEDT    20080609ACI  CP
25A PA PITTSBURGH           BLCDT     20041004ACS  LIC
25A PA READING              BPCDT     20040518AAZ  CP
25A VA RICHMOND             DTVPLN    DTVP0622     PLN
26A MD HAGERSTOWN           BMPCDT    20080619AJL  CP
28A MD FREDERICK            BLEDT     20050302AEG  LIC
29A MD BALTIMORE            DTVPLN    DTVP0747     PLN
39A DC WASHINGTON           DTVPLN    DTVP1082     PLN

After Analysis

Results for: 25N MD HAGERSTOWN           BLCT      19890327KJ   LIC
                                   POPULATION   AREA (sq km)
   within Noise Limited Contour     1032814      20705.6
   not affected by terrain losses    683108      14008.0
   lost to NTSC IX                    52567        805.4
   lost to additional IX by ATV       38983       1141.9
   lost to all IX                     91550       1947.3

 Potential Interfering Stations Included in above Scenario    71

24N MD BALTIMORE            BLCT      19860103KG   LIC
25N NY NEW YORK             BLET      19920220KG   LIC
26N DC WASHINGTON           BMLET     20031216AAB  LIC
27N PA HARRISBURG           BLCT      19960626KF   LIC
32N DC WASHINGTON           BLET      19801107KE   LIC
21A VA FRONT ROYAL          BLEDT     20021220ADZ  LIC
24A PA ALTOONA              DTVPLN    DTVP0582     PLN
24A VA FAIRFAX              BMPEDT    20080609ACI  CP
25A PA PITTSBURGH           BLCDT     20041004ACS  LIC
25A PA READING              BPCDT     20040518AAZ  CP
25A VA RICHMOND             DTVPLN    DTVP0622     PLN
26A MD HAGERSTOWN           BMPCDT    20080619AJL  CP
28A MD FREDERICK            BLEDT     20050302AEG  LIC
29A MD BALTIMORE            DTVPLN    DTVP0747     PLN
39A DC WASHINGTON           DTVPLN    DTVP1082     PLN
23A WV ROMNEY               USERRECORD01           APP
 *Percent new DTV interference without proposal:      8.9  BLCT      19890327KJ
 *Percent new DTV interference with proposal:         8.9  BLCT      19890327KJ


Result key:      520
Scenario       72  Affected station       42
Before Analysis

Results for: 25N MD HAGERSTOWN           BLCT      19890327KJ   LIC
                                   POPULATION   AREA (sq km)
   within Noise Limited Contour     1032814      20705.6
   not affected by terrain losses    683108      14008.0
```

```
   lost to NTSC IX                    52567        805.4
   lost to additional IX by ATV       38989       1137.0
   lost to all IX                     91556       1942.4

 Potential Interfering Stations Included in above Scenario    72

24N MD BALTIMORE            BLCT      19860103KG   LIC
25N NY NEW YORK             BLET      19920220KG   LIC
26N DC WASHINGTON           BMLET     20031216AAB  LIC
27N PA HARRISBURG           BLCT      19960626KF   LIC
32N DC WASHINGTON           BLET      19801107KE   LIC
21A VA FRONT ROYAL          BLEDT     20021220ADZ  LIC
24A PA ALTOONA              DTVPLN    DTVP0582     PLN
24A VA FAIRFAX              BMPEDT    20080609ACI  CP
25A PA PITTSBURGH           BLCDT     20041004ACS  LIC
25A PA READING              BPCDT     20040518AAZ  CP
25A VA RICHMOND             DTVPLN    DTVP0622     PLN
26A MD HAGERSTOWN           BMPCDT    20080619AJL  CP
28A MD FREDERICK            BLEDT     20050302AEG  LIC
29A MD BALTIMORE            DTVPLN    DTVP0747     PLN
39A MD HAGERSTOWN           BMPCDT    20080528ABT  CP

After Analysis

Results for: 25N MD HAGERSTOWN           BLCT      19890327KJ   LIC
                                   POPULATION   AREA (sq km)
   within Noise Limited Contour     1032814      20705.6
   not affected by terrain losses    683108      14008.0
   lost to NTSC IX                    52567        805.4
   lost to additional IX by ATV       38989       1144.9
   lost to all IX                     91556       1950.3

 Potential Interfering Stations Included in above Scenario    72

24N MD BALTIMORE            BLCT      19860103KG   LIC
25N NY NEW YORK             BLET      19920220KG   LIC
26N DC WASHINGTON           BMLET     20031216AAB  LIC
27N PA HARRISBURG           BLCT      19960626KF   LIC
32N DC WASHINGTON           BLET      19801107KE   LIC
21A VA FRONT ROYAL          BLEDT     20021220ADZ  LIC
24A PA ALTOONA              DTVPLN    DTVP0582     PLN
24A VA FAIRFAX              BMPEDT    20080609ACI  CP
25A PA PITTSBURGH           BLCDT     20041004ACS  LIC
25A PA READING              BPCDT     20040518AAZ  CP
25A VA RICHMOND             DTVPLN    DTVP0622     PLN
26A MD HAGERSTOWN           BMPCDT    20080619AJL  CP
28A MD FREDERICK            BLEDT     20050302AEG  LIC
29A MD BALTIMORE            DTVPLN    DTVP0747     PLN
39A MD HAGERSTOWN           BMPCDT    20080528ABT  CP
23A WV ROMNEY               USERRECORD01           APP
 *Percent new DTV interference without proposal:      8.9  BLCT      19890327KJ
 *Percent new DTV interference with proposal:         8.9  BLCT      19890327KJ


Result key:      521
Scenario       73  Affected station       42
Before Analysis

Results for: 25N MD HAGERSTOWN           BLCT      19890327KJ   LIC
                                   POPULATION   AREA (sq km)
   within Noise Limited Contour     1032814      20705.6
   not affected by terrain losses    683108      14008.0
   lost to NTSC IX                    52567        805.4
   lost to additional IX by ATV       30950        803.4
   lost to all IX                     83517       1608.8

 Potential Interfering Stations Included in above Scenario    73

24N MD BALTIMORE            BLCT      19860103KG   LIC
```

```
25N NY NEW YORK             BLET      19920220KG   LIC
26N DC WASHINGTON           BMLET     20031216AAB  LIC
27N PA HARRISBURG           BLCT      19960626KF   LIC
32N DC WASHINGTON           BLET      19801107KE   LIC
21A VA FRONT ROYAL          BLEDT     20021220ADZ  LIC
24A PA ALTOONA              DTVPLN    DTVP0582     PLN
24A VA FAIRFAX              BMPEDT    20080609ACI  CP
25A PA PITTSBURGH           DTVPLN    DTVP0614     PLN
25A PA READING              DTVPLN    DTVP0615     PLN
25A VA RICHMOND             BLCDT     20021204ABA  LIC
26A MD HAGERSTOWN           BMPCDT    20080619AJL  CP
28A MD FREDERICK            BPEDT     20080620AHT  CP
29A MD BALTIMORE            DTVPLN    DTVP0747     PLN
39A DC WASHINGTON           DTVPLN    DTVP1082     PLN

After Analysis

Results for: 25N MD HAGERSTOWN           BLCT      19890327KJ   LIC
                                   POPULATION   AREA (sq km)
   within Noise Limited Contour     1032814      20705.6
   not affected by terrain losses    683108      14008.0
   lost to NTSC IX                    52567        805.4
   lost to additional IX by ATV       31021        820.2
   lost to all IX                     83588       1625.5

 Potential Interfering Stations Included in above Scenario    73

24N MD BALTIMORE            BLCT      19860103KG   LIC
25N NY NEW YORK             BLET      19920220KG   LIC
26N DC WASHINGTON           BMLET     20031216AAB  LIC
27N PA HARRISBURG           BLCT      19960626KF   LIC
32N DC WASHINGTON           BLET      19801107KE   LIC
21A VA FRONT ROYAL          BLEDT     20021220ADZ  LIC
24A PA ALTOONA              DTVPLN    DTVP0582     PLN
24A VA FAIRFAX              BMPEDT    20080609ACI  CP
25A PA PITTSBURGH           DTVPLN    DTVP0614     PLN
25A PA READING              DTVPLN    DTVP0615     PLN
25A VA RICHMOND             BLCDT     20021204ABA  LIC
26A MD HAGERSTOWN           BMPCDT    20080619AJL  CP
28A MD FREDERICK            BPEDT     20080620AHT  CP
29A MD BALTIMORE            DTVPLN    DTVP0747     PLN
39A DC WASHINGTON           DTVPLN    DTVP1082     PLN
23A WV ROMNEY               USERRECORD01           APP
 *Percent new DTV interference without proposal:      8.1  BLCT      19890327KJ
 *Percent new DTV interference with proposal:         8.1  BLCT      19890327KJ


Result key:      522
Scenario       74  Affected station       42
Before Analysis

Results for: 25N MD HAGERSTOWN           BLCT      19890327KJ   LIC
                                   POPULATION   AREA (sq km)
   within Noise Limited Contour     1032814      20705.6
   not affected by terrain losses    683108      14008.0
   lost to NTSC IX                    52567        805.4
   lost to additional IX by ATV       30956        806.4
   lost to all IX                     83523       1611.7

 Potential Interfering Stations Included in above Scenario    74

24N MD BALTIMORE            BLCT      19860103KG   LIC
25N NY NEW YORK             BLET      19920220KG   LIC
26N DC WASHINGTON           BMLET     20031216AAB  LIC
27N PA HARRISBURG           BLCT      19960626KF   LIC
32N DC WASHINGTON           BLET      19801107KE   LIC
21A VA FRONT ROYAL          BLEDT     20021220ADZ  LIC
24A PA ALTOONA              DTVPLN    DTVP0582     PLN
24A VA FAIRFAX              BMPEDT    20080609ACI  CP
```

```
25A PA PITTSBURGH           DTVPLN    DTVP0614     PLN
25A PA READING              DTVPLN    DTVP0615     PLN
25A VA RICHMOND             BLCDT     20021204ABA  LIC
26A MD HAGERSTOWN           BMPCDT    20080619AJL  CP
28A MD FREDERICK            BPEDT     20080620AHT  CP
29A MD BALTIMORE            DTVPLN    DTVP0747     PLN
39A MD HAGERSTOWN           BMPCDT    20080528ABT  CP

After Analysis

Results for: 25N MD HAGERSTOWN           BLCT      19890327KJ   LIC
                                  POPULATION   AREA (sq km)
   within Noise Limited Contour     1032814      20705.6
   not affected by terrain losses    683108      14008.0
   lost to NTSC IX                    52567        805.4
   lost to additional IX by ATV       31027        823.1
   lost to all IX                     83594       1628.5

 Potential Interfering Stations Included in above Scenario    74

24N MD BALTIMORE            BLCT      19860103KG   LIC
25N NY NEW YORK             BLET      19920220KG   LIC
26N DC WASHINGTON           BMLET     20031216AAB  LIC
27N PA HARRISBURG           BLCT      19960626KF   LIC
32N DC WASHINGTON           BLET      19801107KE   LIC
21A VA FRONT ROYAL          BLEDT     20021220ADZ  LIC
24A PA ALTOONA              DTVPLN    DTVP0582     PLN
24A VA FAIRFAX              BMPEDT    20080609ACI  CP
25A PA PITTSBURGH           DTVPLN    DTVP0614     PLN
25A PA READING              DTVPLN    DTVP0615     PLN
25A VA RICHMOND             BLCDT     20021204ABA  LIC
26A MD HAGERSTOWN           BMPCDT    20080619AJL  CP
28A MD FREDERICK            BPEDT     20080620AHT  CP
29A MD BALTIMORE            DTVPLN    DTVP0747     PLN
39A MD HAGERSTOWN           BMPCDT    20080528ABT  CP
23A WV ROMNEY               USERRECORD01           APP
 *Percent new DTV interference without proposal:      8.1  BLCT      19890327KJ
 *Percent new DTV interference with proposal:         8.1  BLCT      19890327KJ


Result key:      523
Scenario       75  Affected station       42
Before Analysis

Results for: 25N MD HAGERSTOWN           BLCT      19890327KJ   LIC
                                  POPULATION   AREA (sq km)
   within Noise Limited Contour     1032814      20705.6
   not affected by terrain losses    683108      14008.0
   lost to NTSC IX                    52567        805.4
   lost to additional IX by ATV       31057        806.4
   lost to all IX                     83624       1611.7

 Potential Interfering Stations Included in above Scenario    75

24N MD BALTIMORE            BLCT      19860103KG   LIC
25N NY NEW YORK             BLET      19920220KG   LIC
26N DC WASHINGTON           BMLET     20031216AAB  LIC
27N PA HARRISBURG           BLCT      19960626KF   LIC
32N DC WASHINGTON           BLET      19801107KE   LIC
21A VA FRONT ROYAL          BLEDT     20021220ADZ  LIC
24A PA ALTOONA              DTVPLN    DTVP0582     PLN
24A VA FAIRFAX              BMPEDT    20080609ACI  CP
25A PA PITTSBURGH           DTVPLN    DTVP0614     PLN
25A PA READING              DTVPLN    DTVP0615     PLN
25A VA RICHMOND             BLCDT     20021204ABA  LIC
26A MD HAGERSTOWN           BMPCDT    20080619AJL  CP
28A MD FREDERICK            DTVPLN    DTVP0713     PLN
29A MD BALTIMORE            DTVPLN    DTVP0747     PLN
39A DC WASHINGTON           DTVPLN    DTVP1082     PLN
```

After Analysis

Results for: 25N MD HAGERSTOWN BLCT 19890327KJ LIC

	POPULATION	AREA (sq km)
within Noise Limited Contour	1032814	20705.6
not affected by terrain losses	683108	14008.0
lost to NTSC IX	52567	805.4
lost to additional IX by ATV	31128	823.1
lost to all IX	83695	1628.5

Potential Interfering Stations Included in above Scenario 75

24N MD BALTIMORE	BLCT	19860103KG	LIC
25N NY NEW YORK	BLET	19920220KG	LIC
26N DC WASHINGTON	BMLET	20031216AAB	LIC
27N PA HARRISBURG	BLCT	19960626KF	LIC
32N DC WASHINGTON	BLET	19801107KE	LIC
21A VA FRONT ROYAL	BLEDT	20021220ADZ	LIC
24A PA ALTOONA	DTVPLN	DTVP0582	PLN
24A VA FAIRFAX	BMPEDT	20080609ACI	CP
25A PA PITTSBURGH	DTVPLN	DTVP0614	PLN
25A PA READING	DTVPLN	DTVP0615	PLN
25A VA RICHMOND	BLCDT	20021204ABA	LIC
26A MD HAGERSTOWN	BMPCDT	20080619AJL	CP
28A MD FREDERICK	DTVPLN	DTVP0713	PLN
29A MD BALTIMORE	DTVPLN	DTVP0747	PLN
39A DC WASHINGTON	DTVPLN	DTVP1082	PLN
23A WV ROMNEY	USERRECORD01		APP

*Percent new DTV interference without proposal: 8.1 BLCT 19890327KJ
*Percent new DTV interference with proposal: 8.1 BLCT 19890327KJ

Result key: 524
Scenario 76 Affected station 42
Before Analysis

Results for: 25N MD HAGERSTOWN BLCT 19890327KJ LIC

	POPULATION	AREA (sq km)
within Noise Limited Contour	1032814	20705.6
not affected by terrain losses	683108	14008.0
lost to NTSC IX	52567	805.4
lost to additional IX by ATV	31063	809.3
lost to all IX	83630	1614.7

Potential Interfering Stations Included in above Scenario 76

24N MD BALTIMORE	BLCT	19860103KG	LIC
25N NY NEW YORK	BLET	19920220KG	LIC
26N DC WASHINGTON	BMLET	20031216AAB	LIC
27N PA HARRISBURG	BLCT	19960626KF	LIC
32N DC WASHINGTON	BLET	19801107KE	LIC
21A VA FRONT ROYAL	BLEDT	20021220ADZ	LIC
24A PA ALTOONA	DTVPLN	DTVP0582	PLN
24A VA FAIRFAX	BMPEDT	20080609ACI	CP
25A PA PITTSBURGH	DTVPLN	DTVP0614	PLN
25A PA READING	DTVPLN	DTVP0615	PLN
25A VA RICHMOND	BLCDT	20021204ABA	LIC
26A MD HAGERSTOWN	BMPCDT	20080619AJL	CP
28A MD FREDERICK	DTVPLN	DTVP0713	PLN
29A MD BALTIMORE	DTVPLN	DTVP0747	PLN
39A MD HAGERSTOWN	BMPCDT	20080528ABT	CP

After Analysis

Results for: 25N MD HAGERSTOWN BLCT 19890327KJ LIC

	POPULATION	AREA (sq km)
within Noise Limited Contour	1032814	20705.6
not affected by terrain losses	683108	14008.0

```
   lost to NTSC IX                    52567        805.4
   lost to additional IX by ATV       31134        826.1
   lost to all IX                     83701       1631.5

 Potential Interfering Stations Included in above Scenario    76

24N MD BALTIMORE            BLCT      19860103KG   LIC
25N NY NEW YORK             BLET      19920220KG   LIC
26N DC WASHINGTON           BMLET     20031216AAB  LIC
27N PA HARRISBURG           BLCT      19960626KF   LIC
32N DC WASHINGTON           BLET      19801107KE   LIC
21A VA FRONT ROYAL          BLEDT     20021220ADZ  LIC
24A PA ALTOONA              DTVPLN    DTVP0582     PLN
24A VA FAIRFAX              BMPEDT    20080609ACI  CP
25A PA PITTSBURGH           DTVPLN    DTVP0614     PLN
25A PA READING              DTVPLN    DTVP0615     PLN
25A VA RICHMOND             BLCDT     20021204ABA  LIC
26A MD HAGERSTOWN           BMPCDT    20080619AJL  CP
28A MD FREDERICK            DTVPLN    DTVP0713     PLN
29A MD BALTIMORE            DTVPLN    DTVP0747     PLN
39A MD HAGERSTOWN           BMPCDT    20080528ABT  CP
23A WV ROMNEY               USERRECORD01           APP
 *Percent new DTV interference without proposal:      8.1  BLCT      19890327KJ
 *Percent new DTV interference with proposal:         8.1  BLCT      19890327KJ


Result key:      525
Scenario       77  Affected station       42
Before Analysis

Results for: 25N MD HAGERSTOWN           BLCT      19890327KJ   LIC
                                   POPULATION   AREA (sq km)
   within Noise Limited Contour     1032814      20705.6
   not affected by terrain losses    683108      14008.0
   lost to NTSC IX                    52567        805.4
   lost to additional IX by ATV       30950        803.4
   lost to all IX                     83517       1608.8

 Potential Interfering Stations Included in above Scenario    77

24N MD BALTIMORE            BLCT      19860103KG   LIC
25N NY NEW YORK             BLET      19920220KG   LIC
26N DC WASHINGTON           BMLET     20031216AAB  LIC
27N PA HARRISBURG           BLCT      19960626KF   LIC
32N DC WASHINGTON           BLET      19801107KE   LIC
21A VA FRONT ROYAL          BLEDT     20021220ADZ  LIC
24A PA ALTOONA              DTVPLN    DTVP0582     PLN
24A VA FAIRFAX              BMPEDT    20080609ACI  CP
25A PA PITTSBURGH           DTVPLN    DTVP0614     PLN
25A PA READING              DTVPLN    DTVP0615     PLN
25A VA RICHMOND             BLCDT     20021204ABA  LIC
26A MD HAGERSTOWN           BMPCDT    20080619AJL  CP
28A MD FREDERICK            BLEDT     20050302AEG  LIC
29A MD BALTIMORE            DTVPLN    DTVP0747     PLN
39A DC WASHINGTON           DTVPLN    DTVP1082     PLN

After Analysis

Results for: 25N MD HAGERSTOWN           BLCT      19890327KJ   LIC
                                   POPULATION   AREA (sq km)
   within Noise Limited Contour     1032814      20705.6
   not affected by terrain losses    683108      14008.0
   lost to NTSC IX                    52567        805.4
   lost to additional IX by ATV       31021        820.2
   lost to all IX                     83588       1625.5

 Potential Interfering Stations Included in above Scenario    77

24N MD BALTIMORE            BLCT      19860103KG   LIC
```

```
25N NY NEW YORK             BLET      19920220KG   LIC
26N DC WASHINGTON           BMLET     20031216AAB  LIC
27N PA HARRISBURG           BLCT      19960626KF   LIC
32N DC WASHINGTON           BLET      19801107KE   LIC
21A VA FRONT ROYAL          BLEDT     20021220ADZ  LIC
24A PA ALTOONA              DTVPLN    DTVP0582     PLN
24A VA FAIRFAX              BMPEDT    20080609ACI  CP
25A PA PITTSBURGH           DTVPLN    DTVP0614     PLN
25A PA READING              DTVPLN    DTVP0615     PLN
25A VA RICHMOND             BLCDT     20021204ABA  LIC
26A MD HAGERSTOWN           BMPCDT    20080619AJL  CP
28A MD FREDERICK            BLEDT     20050302AEG  LIC
29A MD BALTIMORE            DTVPLN    DTVP0747     PLN
39A DC WASHINGTON           DTVPLN    DTVP1082     PLN
23A WV ROMNEY               USERRECORD01           APP
 *Percent new DTV interference without proposal:      8.1  BLCT      19890327KJ
 *Percent new DTV interference with proposal:         8.1  BLCT      19890327KJ


Result key:      526
Scenario       78  Affected station       42
Before Analysis

Results for: 25N MD HAGERSTOWN           BLCT      19890327KJ   LIC
                                   POPULATION   AREA (sq km)
   within Noise Limited Contour     1032814      20705.6
   not affected by terrain losses    683108      14008.0
   lost to NTSC IX                    52567        805.4
   lost to additional IX by ATV       30956        806.4
   lost to all IX                     83523       1611.7

 Potential Interfering Stations Included in above Scenario    78

24N MD BALTIMORE            BLCT      19860103KG   LIC
25N NY NEW YORK             BLET      19920220KG   LIC
26N DC WASHINGTON           BMLET     20031216AAB  LIC
27N PA HARRISBURG           BLCT      19960626KF   LIC
32N DC WASHINGTON           BLET      19801107KE   LIC
21A VA FRONT ROYAL          BLEDT     20021220ADZ  LIC
24A PA ALTOONA              DTVPLN    DTVP0582     PLN
24A VA FAIRFAX              BMPEDT    20080609ACI  CP
25A PA PITTSBURGH           DTVPLN    DTVP0614     PLN
25A PA READING              DTVPLN    DTVP0615     PLN
25A VA RICHMOND             BLCDT     20021204ABA  LIC
26A MD HAGERSTOWN           BMPCDT    20080619AJL  CP
28A MD FREDERICK            BLEDT     20050302AEG  LIC
29A MD BALTIMORE            DTVPLN    DTVP0747     PLN
39A MD HAGERSTOWN           BMPCDT    20080528ABT  CP

After Analysis

Results for: 25N MD HAGERSTOWN           BLCT      19890327KJ   LIC
                                   POPULATION   AREA (sq km)
   within Noise Limited Contour     1032814      20705.6
   not affected by terrain losses    683108      14008.0
   lost to NTSC IX                    52567        805.4
   lost to additional IX by ATV       31027        823.1
   lost to all IX                     83594       1628.5

 Potential Interfering Stations Included in above Scenario    78

24N MD BALTIMORE            BLCT      19860103KG   LIC
25N NY NEW YORK             BLET      19920220KG   LIC
26N DC WASHINGTON           BMLET     20031216AAB  LIC
27N PA HARRISBURG           BLCT      19960626KF   LIC
32N DC WASHINGTON           BLET      19801107KE   LIC
21A VA FRONT ROYAL          BLEDT     20021220ADZ  LIC
24A PA ALTOONA              DTVPLN    DTVP0582     PLN
24A VA FAIRFAX              BMPEDT    20080609ACI  CP
```

```
25A PA PITTSBURGH           DTVPLN    DTVP0614     PLN
25A PA READING              DTVPLN    DTVP0615     PLN
25A VA RICHMOND             BLCDT     20021204ABA  LIC
26A MD HAGERSTOWN           BMPCDT    20080619AJL  CP
28A MD FREDERICK            BLEDT     20050302AEG  LIC
29A MD BALTIMORE            DTVPLN    DTVP0747     PLN
39A MD HAGERSTOWN           BMPCDT    20080528ABT  CP
23A WV ROMNEY               USERRECORD01           APP
 *Percent new DTV interference without proposal:      8.1  BLCT      19890327KJ
 *Percent new DTV interference with proposal:         8.1  BLCT      19890327KJ


Result key:      527
Scenario       79  Affected station       42
Before Analysis

Results for: 25N MD HAGERSTOWN           BLCT      19890327KJ   LIC
                                   POPULATION   AREA (sq km)
   within Noise Limited Contour     1032814      20705.6
   not affected by terrain losses    683108      14008.0
   lost to NTSC IX                    52567        805.4
   lost to additional IX by ATV       36612       1052.1
   lost to all IX                     89179       1857.5

 Potential Interfering Stations Included in above Scenario    79

24N MD BALTIMORE            BLCT      19860103KG   LIC
25N NY NEW YORK             BLET      19920220KG   LIC
26N DC WASHINGTON           BMLET     20031216AAB  LIC
27N PA HARRISBURG           BLCT      19960626KF   LIC
32N DC WASHINGTON           BLET      19801107KE   LIC
21A VA FRONT ROYAL          BLEDT     20021220ADZ  LIC
24A PA ALTOONA              DTVPLN    DTVP0582     PLN
24A VA FAIRFAX              BMPEDT    20080609ACI  CP
25A PA PITTSBURGH           DTVPLN    DTVP0614     PLN
25A PA READING              DTVPLN    DTVP0615     PLN
25A VA RICHMOND             DTVPLN    DTVP0622     PLN
26A MD HAGERSTOWN           BMPCDT    20080619AJL  CP
28A MD FREDERICK            BPEDT     20080620AHT  CP
29A MD BALTIMORE            DTVPLN    DTVP0747     PLN
39A DC WASHINGTON           DTVPLN    DTVP1082     PLN

After Analysis

Results for: 25N MD HAGERSTOWN           BLCT      19890327KJ   LIC
                                   POPULATION   AREA (sq km)
   within Noise Limited Contour     1032814      20705.6
   not affected by terrain losses    683108      14008.0
   lost to NTSC IX                    52567        805.4
   lost to additional IX by ATV       36683       1064.0
   lost to all IX                     89250       1869.3

 Potential Interfering Stations Included in above Scenario    79

24N MD BALTIMORE            BLCT      19860103KG   LIC
25N NY NEW YORK             BLET      19920220KG   LIC
26N DC WASHINGTON           BMLET     20031216AAB  LIC
27N PA HARRISBURG           BLCT      19960626KF   LIC
32N DC WASHINGTON           BLET      19801107KE   LIC
21A VA FRONT ROYAL          BLEDT     20021220ADZ  LIC
24A PA ALTOONA              DTVPLN    DTVP0582     PLN
24A VA FAIRFAX              BMPEDT    20080609ACI  CP
25A PA PITTSBURGH           DTVPLN    DTVP0614     PLN
25A PA READING              DTVPLN    DTVP0615     PLN
25A VA RICHMOND             DTVPLN    DTVP0622     PLN
26A MD HAGERSTOWN           BMPCDT    20080619AJL  CP
28A MD FREDERICK            BPEDT     20080620AHT  CP
29A MD BALTIMORE            DTVPLN    DTVP0747     PLN
39A DC WASHINGTON           DTVPLN    DTVP1082     PLN
```

```
23A WV ROMNEY               USERRECORD01           APP
 *Percent new DTV interference without proposal:      8.6  BLCT      19890327KJ
 *Percent new DTV interference with proposal:         8.6  BLCT      19890327KJ


Result key:      528
Scenario       80  Affected station       42
Before Analysis

Results for: 25N MD HAGERSTOWN           BLCT      19890327KJ   LIC
                                   POPULATION   AREA (sq km)
   within Noise Limited Contour     1032814      20705.6
   not affected by terrain losses    683108      14008.0
   lost to NTSC IX                    52567        805.4
   lost to additional IX by ATV       36618       1055.1
   lost to all IX                     89185       1860.4

 Potential Interfering Stations Included in above Scenario    80

24N MD BALTIMORE            BLCT      19860103KG   LIC
25N NY NEW YORK             BLET      19920220KG   LIC
26N DC WASHINGTON           BMLET     20031216AAB  LIC
27N PA HARRISBURG           BLCT      19960626KF   LIC
32N DC WASHINGTON           BLET      19801107KE   LIC
21A VA FRONT ROYAL          BLEDT     20021220ADZ  LIC
24A PA ALTOONA              DTVPLN    DTVP0582     PLN
24A VA FAIRFAX              BMPEDT    20080609ACI  CP
25A PA PITTSBURGH           DTVPLN    DTVP0614     PLN
25A PA READING              DTVPLN    DTVP0615     PLN
25A VA RICHMOND             DTVPLN    DTVP0622     PLN
26A MD HAGERSTOWN           BMPCDT    20080619AJL  CP
28A MD FREDERICK            BPEDT     20080620AHT  CP
29A MD BALTIMORE            DTVPLN    DTVP0747     PLN
39A MD HAGERSTOWN           BMPCDT    20080528ABT  CP

After Analysis

Results for: 25N MD HAGERSTOWN           BLCT      19890327KJ   LIC
                                   POPULATION   AREA (sq km)
   within Noise Limited Contour     1032814      20705.6
   not affected by terrain losses    683108      14008.0
   lost to NTSC IX                    52567        805.4
   lost to additional IX by ATV       36689       1066.9
   lost to all IX                     89256       1872.3

 Potential Interfering Stations Included in above Scenario    80

24N MD BALTIMORE            BLCT      19860103KG   LIC
25N NY NEW YORK             BLET      19920220KG   LIC
26N DC WASHINGTON           BMLET     20031216AAB  LIC
27N PA HARRISBURG           BLCT      19960626KF   LIC
32N DC WASHINGTON           BLET      19801107KE   LIC
21A VA FRONT ROYAL          BLEDT     20021220ADZ  LIC
24A PA ALTOONA              DTVPLN    DTVP0582     PLN
24A VA FAIRFAX              BMPEDT    20080609ACI  CP
25A PA PITTSBURGH           DTVPLN    DTVP0614     PLN
25A PA READING              DTVPLN    DTVP0615     PLN
25A VA RICHMOND             DTVPLN    DTVP0622     PLN
26A MD HAGERSTOWN           BMPCDT    20080619AJL  CP
28A MD FREDERICK            BPEDT     20080620AHT  CP
29A MD BALTIMORE            DTVPLN    DTVP0747     PLN
39A MD HAGERSTOWN           BMPCDT    20080528ABT  CP
23A WV ROMNEY               USERRECORD01           APP
 *Percent new DTV interference without proposal:      8.6  BLCT      19890327KJ
 *Percent new DTV interference with proposal:         8.6  BLCT      19890327KJ


Result key:      529
Scenario       81  Affected station       42
```

Before Analysis

Results for: 25N MD HAGERSTOWN BLCT 19890327KJ LIC

	POPULATION	AREA (sq km)
within Noise Limited Contour	1032814	20705.6
not affected by terrain losses	683108	14008.0
lost to NTSC IX	52567	805.4
lost to additional IX by ATV	36614	1054.1
lost to all IX	89181	1859.4

Potential Interfering Stations Included in above Scenario 81

24N MD BALTIMORE	BLCT	19860103KG	LIC
25N NY NEW YORK	BLET	19920220KG	LIC
26N DC WASHINGTON	BMLET	20031216AAB	LIC
27N PA HARRISBURG	BLCT	19960626KF	LIC
32N DC WASHINGTON	BLET	19801107KE	LIC
21A VA FRONT ROYAL	BLEDT	20021220ADZ	LIC
24A PA ALTOONA	DTVPLN	DTVP0582	PLN
24A VA FAIRFAX	BMPEDT	20080609ACI	CP
25A PA PITTSBURGH	DTVPLN	DTVP0614	PLN
25A PA READING	DTVPLN	DTVP0615	PLN
25A VA RICHMOND	DTVPLN	DTVP0622	PLN
26A MD HAGERSTOWN	BMPCDT	20080619AJL	CP
28A MD FREDERICK	DTVPLN	DTVP0713	PLN
29A MD BALTIMORE	DTVPLN	DTVP0747	PLN
39A DC WASHINGTON	DTVPLN	DTVP1082	PLN

After Analysis

Results for: 25N MD HAGERSTOWN BLCT 19890327KJ LIC

	POPULATION	AREA (sq km)
within Noise Limited Contour	1032814	20705.6
not affected by terrain losses	683108	14008.0
lost to NTSC IX	52567	805.4
lost to additional IX by ATV	36685	1065.9
lost to all IX	89252	1871.3

Potential Interfering Stations Included in above Scenario 81

24N MD BALTIMORE	BLCT	19860103KG	LIC
25N NY NEW YORK	BLET	19920220KG	LIC
26N DC WASHINGTON	BMLET	20031216AAB	LIC
27N PA HARRISBURG	BLCT	19960626KF	LIC
32N DC WASHINGTON	BLET	19801107KE	LIC
21A VA FRONT ROYAL	BLEDT	20021220ADZ	LIC
24A PA ALTOONA	DTVPLN	DTVP0582	PLN
24A VA FAIRFAX	BMPEDT	20080609ACI	CP
25A PA PITTSBURGH	DTVPLN	DTVP0614	PLN
25A PA READING	DTVPLN	DTVP0615	PLN
25A VA RICHMOND	DTVPLN	DTVP0622	PLN
26A MD HAGERSTOWN	BMPCDT	20080619AJL	CP
28A MD FREDERICK	DTVPLN	DTVP0713	PLN
29A MD BALTIMORE	DTVPLN	DTVP0747	PLN
39A DC WASHINGTON	DTVPLN	DTVP1082	PLN
23A WV ROMNEY	USERRECORD01		APP

*Percent new DTV interference without proposal: 8.6 BLCT 19890327KJ
*Percent new DTV interference with proposal: 8.6 BLCT 19890327KJ

Result key: 530
Scenario 82 Affected station 42
Before Analysis

Results for: 25N MD HAGERSTOWN BLCT 19890327KJ LIC

	POPULATION	AREA (sq km)
within Noise Limited Contour	1032814	20705.6
not affected by terrain losses	683108	14008.0
lost to NTSC IX	52567	805.4

```
   lost to additional IX by ATV       36620       1057.0
   lost to all IX                     89187       1862.4

 Potential Interfering Stations Included in above Scenario    82

24N MD BALTIMORE            BLCT      19860103KG   LIC
25N NY NEW YORK             BLET      19920220KG   LIC
26N DC WASHINGTON           BMLET     20031216AAB  LIC
27N PA HARRISBURG           BLCT      19960626KF   LIC
32N DC WASHINGTON           BLET      19801107KE   LIC
21A VA FRONT ROYAL          BLEDT     20021220ADZ  LIC
24A PA ALTOONA              DTVPLN    DTVP0582     PLN
24A VA FAIRFAX              BMPEDT    20080609ACI  CP
25A PA PITTSBURGH           DTVPLN    DTVP0614     PLN
25A PA READING              DTVPLN    DTVP0615     PLN
25A VA RICHMOND             DTVPLN    DTVP0622     PLN
26A MD HAGERSTOWN           BMPCDT    20080619AJL  CP
28A MD FREDERICK            DTVPLN    DTVP0713     PLN
29A MD BALTIMORE            DTVPLN    DTVP0747     PLN
39A MD HAGERSTOWN           BMPCDT    20080528ABT  CP

After Analysis

Results for: 25N MD HAGERSTOWN           BLCT      19890327KJ   LIC
                                   POPULATION   AREA (sq km)
   within Noise Limited Contour     1032814      20705.6
   not affected by terrain losses    683108      14008.0
   lost to NTSC IX                    52567        805.4
   lost to additional IX by ATV       36691       1068.9
   lost to all IX                     89258       1874.3

 Potential Interfering Stations Included in above Scenario    82

24N MD BALTIMORE            BLCT      19860103KG   LIC
25N NY NEW YORK             BLET      19920220KG   LIC
26N DC WASHINGTON           BMLET     20031216AAB  LIC
27N PA HARRISBURG           BLCT      19960626KF   LIC
32N DC WASHINGTON           BLET      19801107KE   LIC
21A VA FRONT ROYAL          BLEDT     20021220ADZ  LIC
24A PA ALTOONA              DTVPLN    DTVP0582     PLN
24A VA FAIRFAX              BMPEDT    20080609ACI  CP
25A PA PITTSBURGH           DTVPLN    DTVP0614     PLN
25A PA READING              DTVPLN    DTVP0615     PLN
25A VA RICHMOND             DTVPLN    DTVP0622     PLN
26A MD HAGERSTOWN           BMPCDT    20080619AJL  CP
28A MD FREDERICK            DTVPLN    DTVP0713     PLN
29A MD BALTIMORE            DTVPLN    DTVP0747     PLN
39A MD HAGERSTOWN           BMPCDT    20080528ABT  CP
23A WV ROMNEY               USERRECORD01           APP
 *Percent new DTV interference without proposal:      8.6  BLCT      19890327KJ
 *Percent new DTV interference with proposal:         8.6  BLCT      19890327KJ


Result key:      531
Scenario       83  Affected station       42
Before Analysis

Results for: 25N MD HAGERSTOWN           BLCT      19890327KJ   LIC
                                   POPULATION   AREA (sq km)
   within Noise Limited Contour     1032814      20705.6
   not affected by terrain losses    683108      14008.0
   lost to NTSC IX                    52567        805.4
   lost to additional IX by ATV       36612       1052.1
   lost to all IX                     89179       1857.5

 Potential Interfering Stations Included in above Scenario    83

24N MD BALTIMORE            BLCT      19860103KG   LIC
25N NY NEW YORK             BLET      19920220KG   LIC
```

```
26N DC WASHINGTON           BMLET     20031216AAB  LIC
27N PA HARRISBURG           BLCT      19960626KF   LIC
32N DC WASHINGTON           BLET      19801107KE   LIC
21A VA FRONT ROYAL          BLEDT     20021220ADZ  LIC
24A PA ALTOONA              DTVPLN    DTVP0582     PLN
24A VA FAIRFAX              BMPEDT    20080609ACI  CP
25A PA PITTSBURGH           DTVPLN    DTVP0614     PLN
25A PA READING              DTVPLN    DTVP0615     PLN
25A VA RICHMOND             DTVPLN    DTVP0622     PLN
26A MD HAGERSTOWN           BMPCDT    20080619AJL  CP
28A MD FREDERICK            BLEDT     20050302AEG  LIC
29A MD BALTIMORE            DTVPLN    DTVP0747     PLN
39A DC WASHINGTON           DTVPLN    DTVP1082     PLN

After Analysis

Results for: 25N MD HAGERSTOWN           BLCT      19890327KJ   LIC
                                  POPULATION   AREA (sq km)
   within Noise Limited Contour     1032814      20705.6
   not affected by terrain losses    683108      14008.0
   lost to NTSC IX                    52567        805.4
   lost to additional IX by ATV       36683       1064.0
   lost to all IX                     89250       1869.3

 Potential Interfering Stations Included in above Scenario    83

24N MD BALTIMORE            BLCT      19860103KG   LIC
25N NY NEW YORK             BLET      19920220KG   LIC
26N DC WASHINGTON           BMLET     20031216AAB  LIC
27N PA HARRISBURG           BLCT      19960626KF   LIC
32N DC WASHINGTON           BLET      19801107KE   LIC
21A VA FRONT ROYAL          BLEDT     20021220ADZ  LIC
24A PA ALTOONA              DTVPLN    DTVP0582     PLN
24A VA FAIRFAX              BMPEDT    20080609ACI  CP
25A PA PITTSBURGH           DTVPLN    DTVP0614     PLN
25A PA READING              DTVPLN    DTVP0615     PLN
25A VA RICHMOND             DTVPLN    DTVP0622     PLN
26A MD HAGERSTOWN           BMPCDT    20080619AJL  CP
28A MD FREDERICK            BLEDT     20050302AEG  LIC
29A MD BALTIMORE            DTVPLN    DTVP0747     PLN
39A DC WASHINGTON           DTVPLN    DTVP1082     PLN
23A WV ROMNEY               USERRECORD01           APP
 *Percent new DTV interference without proposal:      8.6  BLCT      19890327KJ
 *Percent new DTV interference with proposal:         8.6  BLCT      19890327KJ


Result key:      532
Scenario       84  Affected station       42
Before Analysis

Results for: 25N MD HAGERSTOWN           BLCT      19890327KJ   LIC
                                  POPULATION   AREA (sq km)
   within Noise Limited Contour     1032814      20705.6
   not affected by terrain losses    683108      14008.0
   lost to NTSC IX                    52567        805.4
   lost to additional IX by ATV       36618       1055.1
   lost to all IX                     89185       1860.4

 Potential Interfering Stations Included in above Scenario    84

24N MD BALTIMORE            BLCT      19860103KG   LIC
25N NY NEW YORK             BLET      19920220KG   LIC
26N DC WASHINGTON           BMLET     20031216AAB  LIC
27N PA HARRISBURG           BLCT      19960626KF   LIC
32N DC WASHINGTON           BLET      19801107KE   LIC
21A VA FRONT ROYAL          BLEDT     20021220ADZ  LIC
24A PA ALTOONA              DTVPLN    DTVP0582     PLN
24A VA FAIRFAX              BMPEDT    20080609ACI  CP
25A PA PITTSBURGH           DTVPLN    DTVP0614     PLN
```

```
25A PA READING              DTVPLN    DTVP0615     PLN
25A VA RICHMOND             DTVPLN    DTVP0622     PLN
26A MD HAGERSTOWN           BMPCDT    20080619AJL  CP
28A MD FREDERICK            BLEDT     20050302AEG  LIC
29A MD BALTIMORE            DTVPLN    DTVP0747     PLN
39A MD HAGERSTOWN           BMPCDT    20080528ABT  CP

After Analysis

Results for: 25N MD HAGERSTOWN           BLCT      19890327KJ   LIC
                                   POPULATION   AREA (sq km)
   within Noise Limited Contour     1032814      20705.6
   not affected by terrain losses    683108      14008.0
   lost to NTSC IX                    52567        805.4
   lost to additional IX by ATV       36689       1066.9
   lost to all IX                     89256       1872.3

 Potential Interfering Stations Included in above Scenario    84

24N MD BALTIMORE            BLCT      19860103KG   LIC
25N NY NEW YORK             BLET      19920220KG   LIC
26N DC WASHINGTON           BMLET     20031216AAB  LIC
27N PA HARRISBURG           BLCT      19960626KF   LIC
32N DC WASHINGTON           BLET      19801107KE   LIC
21A VA FRONT ROYAL          BLEDT     20021220ADZ  LIC
24A PA ALTOONA              DTVPLN    DTVP0582     PLN
24A VA FAIRFAX              BMPEDT    20080609ACI  CP
25A PA PITTSBURGH           DTVPLN    DTVP0614     PLN
25A PA READING              DTVPLN    DTVP0615     PLN
25A VA RICHMOND             DTVPLN    DTVP0622     PLN
26A MD HAGERSTOWN           BMPCDT    20080619AJL  CP
28A MD FREDERICK            BLEDT     20050302AEG  LIC
29A MD BALTIMORE            DTVPLN    DTVP0747     PLN
39A MD HAGERSTOWN           BMPCDT    20080528ABT  CP
23A WV ROMNEY               USERRECORD01           APP
 *Percent new DTV interference without proposal:      8.6  BLCT      19890327KJ
 *Percent new DTV interference with proposal:         8.6  BLCT      19890327KJ


Result key:      533
Scenario       85  Affected station       42
Before Analysis

Results for: 25N MD HAGERSTOWN           BLCT      19890327KJ   LIC
                                   POPULATION   AREA (sq km)
   within Noise Limited Contour     1032814      20705.6
   not affected by terrain losses    683108      14008.0
   lost to NTSC IX                    52567        805.4
   lost to additional IX by ATV       33372        868.5
   lost to all IX                     85939       1673.9

 Potential Interfering Stations Included in above Scenario    85

24N MD BALTIMORE            BLCT      19860103KG   LIC
25N NY NEW YORK             BLET      19920220KG   LIC
26N DC WASHINGTON           BMLET     20031216AAB  LIC
27N PA HARRISBURG           BLCT      19960626KF   LIC
32N DC WASHINGTON           BLET      19801107KE   LIC
21A VA FRONT ROYAL          BLEDT     20021220ADZ  LIC
24A PA ALTOONA              DTVPLN    DTVP0582     PLN
24A VA FAIRFAX              BMPEDT    20080609ACI  CP
25A PA PITTSBURGH           DTVPLN    DTVP0614     PLN
25A PA READING              BPCDT     20040518AAZ  CP
25A VA RICHMOND             BLCDT     20021204ABA  LIC
26A MD HAGERSTOWN           BMPCDT    20080619AJL  CP
28A MD FREDERICK            BPEDT     20080620AHT  CP
29A MD BALTIMORE            DTVPLN    DTVP0747     PLN
39A DC WASHINGTON           DTVPLN    DTVP1082     PLN
```

After Analysis

Results for: 25N MD HAGERSTOWN BLCT 19890327KJ LIC

	POPULATION	AREA (sq km)
within Noise Limited Contour	1032814	20705.6
not affected by terrain losses	683108	14008.0
lost to NTSC IX	52567	805.4
lost to additional IX by ATV	33372	882.4
lost to all IX	85939	1687.7

Potential Interfering Stations Included in above Scenario 85

24N MD BALTIMORE	BLCT	19860103KG	LIC
25N NY NEW YORK	BLET	19920220KG	LIC
26N DC WASHINGTON	BMLET	20031216AAB	LIC
27N PA HARRISBURG	BLCT	19960626KF	LIC
32N DC WASHINGTON	BLET	19801107KE	LIC
21A VA FRONT ROYAL	BLEDT	20021220ADZ	LIC
24A PA ALTOONA	DTVPLN	DTVP0582	PLN
24A VA FAIRFAX	BMPEDT	20080609ACI	CP
25A PA PITTSBURGH	DTVPLN	DTVP0614	PLN
25A PA READING	BPCDT	20040518AAZ	CP
25A VA RICHMOND	BLCDT	20021204ABA	LIC
26A MD HAGERSTOWN	BMPCDT	20080619AJL	CP
28A MD FREDERICK	BPEDT	20080620AHT	CP
29A MD BALTIMORE	DTVPLN	DTVP0747	PLN
39A DC WASHINGTON	DTVPLN	DTVP1082	PLN
23A WV ROMNEY	USERRECORD01		APP

*Percent new DTV interference without proposal: 8.3 BLCT 19890327KJ
*Percent new DTV interference with proposal: 8.3 BLCT 19890327KJ

Result key: 534
Scenario 86 Affected station 42
Before Analysis

Results for: 25N MD HAGERSTOWN BLCT 19890327KJ LIC

	POPULATION	AREA (sq km)
within Noise Limited Contour	1032814	20705.6
not affected by terrain losses	683108	14008.0
lost to NTSC IX	52567	805.4
lost to additional IX by ATV	33378	871.5
lost to all IX	85945	1676.9

Potential Interfering Stations Included in above Scenario 86

24N MD BALTIMORE	BLCT	19860103KG	LIC
25N NY NEW YORK	BLET	19920220KG	LIC
26N DC WASHINGTON	BMLET	20031216AAB	LIC
27N PA HARRISBURG	BLCT	19960626KF	LIC
32N DC WASHINGTON	BLET	19801107KE	LIC
21A VA FRONT ROYAL	BLEDT	20021220ADZ	LIC
24A PA ALTOONA	DTVPLN	DTVP0582	PLN
24A VA FAIRFAX	BMPEDT	20080609ACI	CP
25A PA PITTSBURGH	DTVPLN	DTVP0614	PLN
25A PA READING	BPCDT	20040518AAZ	CP
25A VA RICHMOND	BLCDT	20021204ABA	LIC
26A MD HAGERSTOWN	BMPCDT	20080619AJL	CP
28A MD FREDERICK	BPEDT	20080620AHT	CP
29A MD BALTIMORE	DTVPLN	DTVP0747	PLN
39A MD HAGERSTOWN	BMPCDT	20080528ABT	CP

After Analysis

Results for: 25N MD HAGERSTOWN BLCT 19890327KJ LIC

	POPULATION	AREA (sq km)
within Noise Limited Contour	1032814	20705.6
not affected by terrain losses	683108	14008.0
lost to NTSC IX	52567	805.4

```
   lost to additional IX by ATV       33378        885.3
   lost to all IX                     85945       1690.7

 Potential Interfering Stations Included in above Scenario    86

24N MD BALTIMORE            BLCT      19860103KG   LIC
25N NY NEW YORK             BLET      19920220KG   LIC
26N DC WASHINGTON           BMLET     20031216AAB  LIC
27N PA HARRISBURG           BLCT      19960626KF   LIC
32N DC WASHINGTON           BLET      19801107KE   LIC
21A VA FRONT ROYAL          BLEDT     20021220ADZ  LIC
24A PA ALTOONA              DTVPLN    DTVP0582     PLN
24A VA FAIRFAX              BMPEDT    20080609ACI  CP
25A PA PITTSBURGH           DTVPLN    DTVP0614     PLN
25A PA READING              BPCDT     20040518AAZ  CP
25A VA RICHMOND             BLCDT     20021204ABA  LIC
26A MD HAGERSTOWN           BMPCDT    20080619AJL  CP
28A MD FREDERICK            BPEDT     20080620AHT  CP
29A MD BALTIMORE            DTVPLN    DTVP0747     PLN
39A MD HAGERSTOWN           BMPCDT    20080528ABT  CP
23A WV ROMNEY               USERRECORD01           APP
 *Percent new DTV interference without proposal:      8.3  BLCT      19890327KJ
 *Percent new DTV interference with proposal:         8.3  BLCT      19890327KJ


Result key:      535
Scenario       87  Affected station       42
Before Analysis

Results for: 25N MD HAGERSTOWN           BLCT      19890327KJ   LIC
                                   POPULATION   AREA (sq km)
   within Noise Limited Contour     1032814      20705.6
   not affected by terrain losses    683108      14008.0
   lost to NTSC IX                    52567        805.4
   lost to additional IX by ATV       33479        871.5
   lost to all IX                     86046       1676.9

 Potential Interfering Stations Included in above Scenario    87

24N MD BALTIMORE            BLCT      19860103KG   LIC
25N NY NEW YORK             BLET      19920220KG   LIC
26N DC WASHINGTON           BMLET     20031216AAB  LIC
27N PA HARRISBURG           BLCT      19960626KF   LIC
32N DC WASHINGTON           BLET      19801107KE   LIC
21A VA FRONT ROYAL          BLEDT     20021220ADZ  LIC
24A PA ALTOONA              DTVPLN    DTVP0582     PLN
24A VA FAIRFAX              BMPEDT    20080609ACI  CP
25A PA PITTSBURGH           DTVPLN    DTVP0614     PLN
25A PA READING              BPCDT     20040518AAZ  CP
25A VA RICHMOND             BLCDT     20021204ABA  LIC
26A MD HAGERSTOWN           BMPCDT    20080619AJL  CP
28A MD FREDERICK            DTVPLN    DTVP0713     PLN
29A MD BALTIMORE            DTVPLN    DTVP0747     PLN
39A DC WASHINGTON           DTVPLN    DTVP1082     PLN

After Analysis

Results for: 25N MD HAGERSTOWN           BLCT      19890327KJ   LIC
                                   POPULATION   AREA (sq km)
   within Noise Limited Contour     1032814      20705.6
   not affected by terrain losses    683108      14008.0
   lost to NTSC IX                    52567        805.4
   lost to additional IX by ATV       33479        885.3
   lost to all IX                     86046       1690.7

 Potential Interfering Stations Included in above Scenario    87

24N MD BALTIMORE            BLCT      19860103KG   LIC
25N NY NEW YORK             BLET      19920220KG   LIC
```

```
26N DC WASHINGTON           BMLET     20031216AAB  LIC
27N PA HARRISBURG           BLCT      19960626KF   LIC
32N DC WASHINGTON           BLET      19801107KE   LIC
21A VA FRONT ROYAL          BLEDT     20021220ADZ  LIC
24A PA ALTOONA              DTVPLN    DTVP0582     PLN
24A VA FAIRFAX              BMPEDT    20080609ACI  CP
25A PA PITTSBURGH           DTVPLN    DTVP0614     PLN
25A PA READING              BPCDT     20040518AAZ  CP
25A VA RICHMOND             BLCDT     20021204ABA  LIC
26A MD HAGERSTOWN           BMPCDT    20080619AJL  CP
28A MD FREDERICK            DTVPLN    DTVP0713     PLN
29A MD BALTIMORE            DTVPLN    DTVP0747     PLN
39A DC WASHINGTON           DTVPLN    DTVP1082     PLN
23A WV ROMNEY               USERRECORD01           APP
 *Percent new DTV interference without proposal:      8.3  BLCT      19890327KJ
 *Percent new DTV interference with proposal:         8.3  BLCT      19890327KJ


Result key:      536
Scenario       88  Affected station       42
Before Analysis

Results for: 25N MD HAGERSTOWN           BLCT      19890327KJ   LIC
                                   POPULATION   AREA (sq km)
   within Noise Limited Contour     1032814      20705.6
   not affected by terrain losses    683108      14008.0
   lost to NTSC IX                    52567        805.4
   lost to additional IX by ATV       33485        874.5
   lost to all IX                     86052       1679.8

 Potential Interfering Stations Included in above Scenario    88

24N MD BALTIMORE            BLCT      19860103KG   LIC
25N NY NEW YORK             BLET      19920220KG   LIC
26N DC WASHINGTON           BMLET     20031216AAB  LIC
27N PA HARRISBURG           BLCT      19960626KF   LIC
32N DC WASHINGTON           BLET      19801107KE   LIC
21A VA FRONT ROYAL          BLEDT     20021220ADZ  LIC
24A PA ALTOONA              DTVPLN    DTVP0582     PLN
24A VA FAIRFAX              BMPEDT    20080609ACI  CP
25A PA PITTSBURGH           DTVPLN    DTVP0614     PLN
25A PA READING              BPCDT     20040518AAZ  CP
25A VA RICHMOND             BLCDT     20021204ABA  LIC
26A MD HAGERSTOWN           BMPCDT    20080619AJL  CP
28A MD FREDERICK            DTVPLN    DTVP0713     PLN
29A MD BALTIMORE            DTVPLN    DTVP0747     PLN
39A MD HAGERSTOWN           BMPCDT    20080528ABT  CP

After Analysis

Results for: 25N MD HAGERSTOWN           BLCT      19890327KJ   LIC
                                   POPULATION   AREA (sq km)
   within Noise Limited Contour     1032814      20705.6
   not affected by terrain losses    683108      14008.0
   lost to NTSC IX                    52567        805.4
   lost to additional IX by ATV       33485        888.3
   lost to all IX                     86052       1693.6

 Potential Interfering Stations Included in above Scenario    88

24N MD BALTIMORE            BLCT      19860103KG   LIC
25N NY NEW YORK             BLET      19920220KG   LIC
26N DC WASHINGTON           BMLET     20031216AAB  LIC
27N PA HARRISBURG           BLCT      19960626KF   LIC
32N DC WASHINGTON           BLET      19801107KE   LIC
21A VA FRONT ROYAL          BLEDT     20021220ADZ  LIC
24A PA ALTOONA              DTVPLN    DTVP0582     PLN
24A VA FAIRFAX              BMPEDT    20080609ACI  CP
25A PA PITTSBURGH           DTVPLN    DTVP0614     PLN
```

```
25A PA READING              BPCDT     20040518AAZ  CP
25A VA RICHMOND             BLCDT     20021204ABA  LIC
26A MD HAGERSTOWN           BMPCDT    20080619AJL  CP
28A MD FREDERICK            DTVPLN    DTVP0713     PLN
29A MD BALTIMORE            DTVPLN    DTVP0747     PLN
39A MD HAGERSTOWN           BMPCDT    20080528ABT  CP
23A WV ROMNEY               USERRECORD01           APP
 *Percent new DTV interference without proposal:      8.3  BLCT      19890327KJ
 *Percent new DTV interference with proposal:         8.3  BLCT      19890327KJ


Result key:      537
Scenario       89  Affected station       42
Before Analysis

Results for: 25N MD HAGERSTOWN           BLCT      19890327KJ   LIC
                                   POPULATION   AREA (sq km)
   within Noise Limited Contour     1032814      20705.6
   not affected by terrain losses    683108      14008.0
   lost to NTSC IX                    52567        805.4
   lost to additional IX by ATV       33372        868.5
   lost to all IX                     85939       1673.9

 Potential Interfering Stations Included in above Scenario    89

24N MD BALTIMORE            BLCT      19860103KG   LIC
25N NY NEW YORK             BLET      19920220KG   LIC
26N DC WASHINGTON           BMLET     20031216AAB  LIC
27N PA HARRISBURG           BLCT      19960626KF   LIC
32N DC WASHINGTON           BLET      19801107KE   LIC
21A VA FRONT ROYAL          BLEDT     20021220ADZ  LIC
24A PA ALTOONA              DTVPLN    DTVP0582     PLN
24A VA FAIRFAX              BMPEDT    20080609ACI  CP
25A PA PITTSBURGH           DTVPLN    DTVP0614     PLN
25A PA READING              BPCDT     20040518AAZ  CP
25A VA RICHMOND             BLCDT     20021204ABA  LIC
26A MD HAGERSTOWN           BMPCDT    20080619AJL  CP
28A MD FREDERICK            BLEDT     20050302AEG  LIC
29A MD BALTIMORE            DTVPLN    DTVP0747     PLN
39A DC WASHINGTON           DTVPLN    DTVP1082     PLN

After Analysis

Results for: 25N MD HAGERSTOWN           BLCT      19890327KJ   LIC
                                   POPULATION   AREA (sq km)
   within Noise Limited Contour     1032814      20705.6
   not affected by terrain losses    683108      14008.0
   lost to NTSC IX                    52567        805.4
   lost to additional IX by ATV       33372        882.4
   lost to all IX                     85939       1687.7

 Potential Interfering Stations Included in above Scenario    89

24N MD BALTIMORE            BLCT      19860103KG   LIC
25N NY NEW YORK             BLET      19920220KG   LIC
26N DC WASHINGTON           BMLET     20031216AAB  LIC
27N PA HARRISBURG           BLCT      19960626KF   LIC
32N DC WASHINGTON           BLET      19801107KE   LIC
21A VA FRONT ROYAL          BLEDT     20021220ADZ  LIC
24A PA ALTOONA              DTVPLN    DTVP0582     PLN
24A VA FAIRFAX              BMPEDT    20080609ACI  CP
25A PA PITTSBURGH           DTVPLN    DTVP0614     PLN
25A PA READING              BPCDT     20040518AAZ  CP
25A VA RICHMOND             BLCDT     20021204ABA  LIC
26A MD HAGERSTOWN           BMPCDT    20080619AJL  CP
28A MD FREDERICK            BLEDT     20050302AEG  LIC
29A MD BALTIMORE            DTVPLN    DTVP0747     PLN
39A DC WASHINGTON           DTVPLN    DTVP1082     PLN
23A WV ROMNEY               USERRECORD01           APP
```

```
 *Percent new DTV interference without proposal:      8.3  BLCT      19890327KJ
 *Percent new DTV interference with proposal:         8.3  BLCT      19890327KJ


Result key:      538
Scenario       90  Affected station       42
Before Analysis

Results for: 25N MD HAGERSTOWN           BLCT      19890327KJ   LIC
                                   POPULATION   AREA (sq km)
   within Noise Limited Contour     1032814      20705.6
   not affected by terrain losses    683108      14008.0
   lost to NTSC IX                    52567        805.4
   lost to additional IX by ATV       33378        871.5
   lost to all IX                     85945       1676.9

 Potential Interfering Stations Included in above Scenario    90

24N MD BALTIMORE            BLCT      19860103KG   LIC
25N NY NEW YORK             BLET      19920220KG   LIC
26N DC WASHINGTON           BMLET     20031216AAB  LIC
27N PA HARRISBURG           BLCT      19960626KF   LIC
32N DC WASHINGTON           BLET      19801107KE   LIC
21A VA FRONT ROYAL          BLEDT     20021220ADZ  LIC
24A PA ALTOONA              DTVPLN    DTVP0582     PLN
24A VA FAIRFAX              BMPEDT    20080609ACI  CP
25A PA PITTSBURGH           DTVPLN    DTVP0614     PLN
25A PA READING              BPCDT     20040518AAZ  CP
25A VA RICHMOND             BLCDT     20021204ABA  LIC
26A MD HAGERSTOWN           BMPCDT    20080619AJL  CP
28A MD FREDERICK            BLEDT     20050302AEG  LIC
29A MD BALTIMORE            DTVPLN    DTVP0747     PLN
39A MD HAGERSTOWN           BMPCDT    20080528ABT  CP

After Analysis

Results for: 25N MD HAGERSTOWN           BLCT      19890327KJ   LIC
                                   POPULATION   AREA (sq km)
   within Noise Limited Contour     1032814      20705.6
   not affected by terrain losses    683108      14008.0
   lost to NTSC IX                    52567        805.4
   lost to additional IX by ATV       33378        885.3
   lost to all IX                     85945       1690.7

 Potential Interfering Stations Included in above Scenario    90

24N MD BALTIMORE            BLCT      19860103KG   LIC
25N NY NEW YORK             BLET      19920220KG   LIC
26N DC WASHINGTON           BMLET     20031216AAB  LIC
27N PA HARRISBURG           BLCT      19960626KF   LIC
32N DC WASHINGTON           BLET      19801107KE   LIC
21A VA FRONT ROYAL          BLEDT     20021220ADZ  LIC
24A PA ALTOONA              DTVPLN    DTVP0582     PLN
24A VA FAIRFAX              BMPEDT    20080609ACI  CP
25A PA PITTSBURGH           DTVPLN    DTVP0614     PLN
25A PA READING              BPCDT     20040518AAZ  CP
25A VA RICHMOND             BLCDT     20021204ABA  LIC
26A MD HAGERSTOWN           BMPCDT    20080619AJL  CP
28A MD FREDERICK            BLEDT     20050302AEG  LIC
29A MD BALTIMORE            DTVPLN    DTVP0747     PLN
39A MD HAGERSTOWN           BMPCDT    20080528ABT  CP
23A WV ROMNEY               USERRECORD01           APP
 *Percent new DTV interference without proposal:      8.3  BLCT      19890327KJ
 *Percent new DTV interference with proposal:         8.3  BLCT      19890327KJ


Result key:      539
Scenario       91  Affected station       42
Before Analysis
```

```
Results for: 25N MD HAGERSTOWN           BLCT      19890327KJ   LIC
                                   POPULATION   AREA (sq km)
   within Noise Limited Contour     1032814      20705.6
   not affected by terrain losses    683108      14008.0
   lost to NTSC IX                    52567        805.4
   lost to additional IX by ATV       38697       1109.4
   lost to all IX                     91264       1914.7

 Potential Interfering Stations Included in above Scenario    91

24N MD BALTIMORE            BLCT      19860103KG   LIC
25N NY NEW YORK             BLET      19920220KG   LIC
26N DC WASHINGTON           BMLET     20031216AAB  LIC
27N PA HARRISBURG           BLCT      19960626KF   LIC
32N DC WASHINGTON           BLET      19801107KE   LIC
21A VA FRONT ROYAL          BLEDT     20021220ADZ  LIC
24A PA ALTOONA              DTVPLN    DTVP0582     PLN
24A VA FAIRFAX              BMPEDT    20080609ACI  CP
25A PA PITTSBURGH           DTVPLN    DTVP0614     PLN
25A PA READING              BPCDT     20040518AAZ  CP
25A VA RICHMOND             DTVPLN    DTVP0622     PLN
26A MD HAGERSTOWN           BMPCDT    20080619AJL  CP
28A MD FREDERICK            BPEDT     20080620AHT  CP
29A MD BALTIMORE            DTVPLN    DTVP0747     PLN
39A DC WASHINGTON           DTVPLN    DTVP1082     PLN

After Analysis

Results for: 25N MD HAGERSTOWN           BLCT      19890327KJ   LIC
                                   POPULATION   AREA (sq km)
   within Noise Limited Contour     1032814      20705.6
   not affected by terrain losses    683108      14008.0
   lost to NTSC IX                    52567        805.4
   lost to additional IX by ATV       38697       1118.2
   lost to all IX                     91264       1923.6

 Potential Interfering Stations Included in above Scenario    91

24N MD BALTIMORE            BLCT      19860103KG   LIC
25N NY NEW YORK             BLET      19920220KG   LIC
26N DC WASHINGTON           BMLET     20031216AAB  LIC
27N PA HARRISBURG           BLCT      19960626KF   LIC
32N DC WASHINGTON           BLET      19801107KE   LIC
21A VA FRONT ROYAL          BLEDT     20021220ADZ  LIC
24A PA ALTOONA              DTVPLN    DTVP0582     PLN
24A VA FAIRFAX              BMPEDT    20080609ACI  CP
25A PA PITTSBURGH           DTVPLN    DTVP0614     PLN
25A PA READING              BPCDT     20040518AAZ  CP
25A VA RICHMOND             DTVPLN    DTVP0622     PLN
26A MD HAGERSTOWN           BMPCDT    20080619AJL  CP
28A MD FREDERICK            BPEDT     20080620AHT  CP
29A MD BALTIMORE            DTVPLN    DTVP0747     PLN
39A DC WASHINGTON           DTVPLN    DTVP1082     PLN
23A WV ROMNEY               USERRECORD01           APP
 *Percent new DTV interference without proposal:      8.8  BLCT      19890327KJ
 *Percent new DTV interference with proposal:         8.8  BLCT      19890327KJ


Result key:      540
Scenario       92  Affected station       42
Before Analysis

Results for: 25N MD HAGERSTOWN           BLCT      19890327KJ   LIC
                                   POPULATION   AREA (sq km)
   within Noise Limited Contour     1032814      20705.6
   not affected by terrain losses    683108      14008.0
   lost to NTSC IX                    52567        805.4
   lost to additional IX by ATV       38703       1112.3
```

```
   lost to all IX                      91270       1917.7

 Potential Interfering Stations Included in above Scenario    92

24N MD BALTIMORE            BLCT      19860103KG   LIC
25N NY NEW YORK             BLET      19920220KG   LIC
26N DC WASHINGTON           BMLET     20031216AAB  LIC
27N PA HARRISBURG           BLCT      19960626KF   LIC
32N DC WASHINGTON           BLET      19801107KE   LIC
21A VA FRONT ROYAL          BLEDT     20021220ADZ  LIC
24A PA ALTOONA              DTVPLN    DTVP0582     PLN
24A VA FAIRFAX              BMPEDT    20080609ACI  CP
25A PA PITTSBURGH           DTVPLN    DTVP0614     PLN
25A PA READING              BPCDT     20040518AAZ  CP
25A VA RICHMOND             DTVPLN    DTVP0622     PLN
26A MD HAGERSTOWN           BMPCDT    20080619AJL  CP
28A MD FREDERICK            BPEDT     20080620AHT  CP
29A MD BALTIMORE            DTVPLN    DTVP0747     PLN
39A MD HAGERSTOWN           BMPCDT    20080528ABT  CP

After Analysis

Results for: 25N MD HAGERSTOWN           BLCT      19890327KJ   LIC
                                   POPULATION   AREA (sq km)
   within Noise Limited Contour     1032814      20705.6
   not affected by terrain losses    683108      14008.0
   lost to NTSC IX                    52567        805.4
   lost to additional IX by ATV       38703       1121.2
   lost to all IX                     91270       1926.6

 Potential Interfering Stations Included in above Scenario    92

24N MD BALTIMORE            BLCT      19860103KG   LIC
25N NY NEW YORK             BLET      19920220KG   LIC
26N DC WASHINGTON           BMLET     20031216AAB  LIC
27N PA HARRISBURG           BLCT      19960626KF   LIC
32N DC WASHINGTON           BLET      19801107KE   LIC
21A VA FRONT ROYAL          BLEDT     20021220ADZ  LIC
24A PA ALTOONA              DTVPLN    DTVP0582     PLN
24A VA FAIRFAX              BMPEDT    20080609ACI  CP
25A PA PITTSBURGH           DTVPLN    DTVP0614     PLN
25A PA READING              BPCDT     20040518AAZ  CP
25A VA RICHMOND             DTVPLN    DTVP0622     PLN
26A MD HAGERSTOWN           BMPCDT    20080619AJL  CP
28A MD FREDERICK            BPEDT     20080620AHT  CP
29A MD BALTIMORE            DTVPLN    DTVP0747     PLN
39A MD HAGERSTOWN           BMPCDT    20080528ABT  CP
23A WV ROMNEY               USERRECORD01           APP
 *Percent new DTV interference without proposal:      8.8  BLCT      19890327KJ
 *Percent new DTV interference with proposal:         8.8  BLCT      19890327KJ


Result key:      541
Scenario       93  Affected station       42
Before Analysis

Results for: 25N MD HAGERSTOWN           BLCT      19890327KJ   LIC
                                   POPULATION   AREA (sq km)
   within Noise Limited Contour     1032814      20705.6
   not affected by terrain losses    683108      14008.0
   lost to NTSC IX                    52567        805.4
   lost to additional IX by ATV       38699       1111.3
   lost to all IX                     91266       1916.7

 Potential Interfering Stations Included in above Scenario    93

24N MD BALTIMORE            BLCT      19860103KG   LIC
25N NY NEW YORK             BLET      19920220KG   LIC
26N DC WASHINGTON           BMLET     20031216AAB  LIC
```

```
27N PA HARRISBURG           BLCT      19960626KF   LIC
32N DC WASHINGTON           BLET      19801107KE   LIC
21A VA FRONT ROYAL          BLEDT     20021220ADZ  LIC
24A PA ALTOONA              DTVPLN    DTVP0582     PLN
24A VA FAIRFAX              BMPEDT    20080609ACI  CP
25A PA PITTSBURGH           DTVPLN    DTVP0614     PLN
25A PA READING              BPCDT     20040518AAZ  CP
25A VA RICHMOND             DTVPLN    DTVP0622     PLN
26A MD HAGERSTOWN           BMPCDT    20080619AJL  CP
28A MD FREDERICK            DTVPLN    DTVP0713     PLN
29A MD BALTIMORE            DTVPLN    DTVP0747     PLN
39A DC WASHINGTON           DTVPLN    DTVP1082     PLN

After Analysis

Results for: 25N MD HAGERSTOWN           BLCT      19890327KJ   LIC
                                   POPULATION   AREA (sq km)
   within Noise Limited Contour     1032814      20705.6
   not affected by terrain losses    683108      14008.0
   lost to NTSC IX                    52567        805.4
   lost to additional IX by ATV       38699       1120.2
   lost to all IX                     91266       1925.6

 Potential Interfering Stations Included in above Scenario    93

24N MD BALTIMORE            BLCT      19860103KG   LIC
25N NY NEW YORK             BLET      19920220KG   LIC
26N DC WASHINGTON           BMLET     20031216AAB  LIC
27N PA HARRISBURG           BLCT      19960626KF   LIC
32N DC WASHINGTON           BLET      19801107KE   LIC
21A VA FRONT ROYAL          BLEDT     20021220ADZ  LIC
24A PA ALTOONA              DTVPLN    DTVP0582     PLN
24A VA FAIRFAX              BMPEDT    20080609ACI  CP
25A PA PITTSBURGH           DTVPLN    DTVP0614     PLN
25A PA READING              BPCDT     20040518AAZ  CP
25A VA RICHMOND             DTVPLN    DTVP0622     PLN
26A MD HAGERSTOWN           BMPCDT    20080619AJL  CP
28A MD FREDERICK            DTVPLN    DTVP0713     PLN
29A MD BALTIMORE            DTVPLN    DTVP0747     PLN
39A DC WASHINGTON           DTVPLN    DTVP1082     PLN
23A WV ROMNEY               USERRECORD01           APP
 *Percent new DTV interference without proposal:      8.8  BLCT      19890327KJ
 *Percent new DTV interference with proposal:         8.8  BLCT      19890327KJ


Result key:      542
Scenario       94  Affected station       42
Before Analysis

Results for: 25N MD HAGERSTOWN           BLCT      19890327KJ   LIC
                                   POPULATION   AREA (sq km)
   within Noise Limited Contour     1032814      20705.6
   not affected by terrain losses    683108      14008.0
   lost to NTSC IX                    52567        805.4
   lost to additional IX by ATV       38705       1114.3
   lost to all IX                     91272       1919.7

 Potential Interfering Stations Included in above Scenario    94

24N MD BALTIMORE            BLCT      19860103KG   LIC
25N NY NEW YORK             BLET      19920220KG   LIC
26N DC WASHINGTON           BMLET     20031216AAB  LIC
27N PA HARRISBURG           BLCT      19960626KF   LIC
32N DC WASHINGTON           BLET      19801107KE   LIC
21A VA FRONT ROYAL          BLEDT     20021220ADZ  LIC
24A PA ALTOONA              DTVPLN    DTVP0582     PLN
24A VA FAIRFAX              BMPEDT    20080609ACI  CP
25A PA PITTSBURGH           DTVPLN    DTVP0614     PLN
25A PA READING              BPCDT     20040518AAZ  CP
```

```
25A VA RICHMOND             DTVPLN    DTVP0622     PLN
26A MD HAGERSTOWN           BMPCDT    20080619AJL  CP
28A MD FREDERICK            DTVPLN    DTVP0713     PLN
29A MD BALTIMORE            DTVPLN    DTVP0747     PLN
39A MD HAGERSTOWN           BMPCDT    20080528ABT  CP

After Analysis

Results for: 25N MD HAGERSTOWN           BLCT      19890327KJ   LIC
                                   POPULATION   AREA (sq km)
   within Noise Limited Contour     1032814      20705.6
   not affected by terrain losses    683108      14008.0
   lost to NTSC IX                    52567        805.4
   lost to additional IX by ATV       38705       1123.2
   lost to all IX                     91272       1928.5

 Potential Interfering Stations Included in above Scenario    94

24N MD BALTIMORE            BLCT      19860103KG   LIC
25N NY NEW YORK             BLET      19920220KG   LIC
26N DC WASHINGTON           BMLET     20031216AAB  LIC
27N PA HARRISBURG           BLCT      19960626KF   LIC
32N DC WASHINGTON           BLET      19801107KE   LIC
21A VA FRONT ROYAL          BLEDT     20021220ADZ  LIC
24A PA ALTOONA              DTVPLN    DTVP0582     PLN
24A VA FAIRFAX              BMPEDT    20080609ACI  CP
25A PA PITTSBURGH           DTVPLN    DTVP0614     PLN
25A PA READING              BPCDT     20040518AAZ  CP
25A VA RICHMOND             DTVPLN    DTVP0622     PLN
26A MD HAGERSTOWN           BMPCDT    20080619AJL  CP
28A MD FREDERICK            DTVPLN    DTVP0713     PLN
29A MD BALTIMORE            DTVPLN    DTVP0747     PLN
39A MD HAGERSTOWN           BMPCDT    20080528ABT  CP
23A WV ROMNEY               USERRECORD01           APP
 *Percent new DTV interference without proposal:      8.8  BLCT      19890327KJ
 *Percent new DTV interference with proposal:         8.8  BLCT      19890327KJ


Result key:      543
Scenario       95  Affected station       42
Before Analysis

Results for: 25N MD HAGERSTOWN           BLCT      19890327KJ   LIC
                                   POPULATION   AREA (sq km)
   within Noise Limited Contour     1032814      20705.6
   not affected by terrain losses    683108      14008.0
   lost to NTSC IX                    52567        805.4
   lost to additional IX by ATV       38697       1109.4
   lost to all IX                     91264       1914.7

 Potential Interfering Stations Included in above Scenario    95

24N MD BALTIMORE            BLCT      19860103KG   LIC
25N NY NEW YORK             BLET      19920220KG   LIC
26N DC WASHINGTON           BMLET     20031216AAB  LIC
27N PA HARRISBURG           BLCT      19960626KF   LIC
32N DC WASHINGTON           BLET      19801107KE   LIC
21A VA FRONT ROYAL          BLEDT     20021220ADZ  LIC
24A PA ALTOONA              DTVPLN    DTVP0582     PLN
24A VA FAIRFAX              BMPEDT    20080609ACI  CP
25A PA PITTSBURGH           DTVPLN    DTVP0614     PLN
25A PA READING              BPCDT     20040518AAZ  CP
25A VA RICHMOND             DTVPLN    DTVP0622     PLN
26A MD HAGERSTOWN           BMPCDT    20080619AJL  CP
28A MD FREDERICK            BLEDT     20050302AEG  LIC
29A MD BALTIMORE            DTVPLN    DTVP0747     PLN
39A DC WASHINGTON           DTVPLN    DTVP1082     PLN

After Analysis
```

```
Results for: 25N MD HAGERSTOWN           BLCT      19890327KJ   LIC
                                   POPULATION   AREA (sq km)
   within Noise Limited Contour     1032814      20705.6
   not affected by terrain losses    683108      14008.0
   lost to NTSC IX                    52567        805.4
   lost to additional IX by ATV       38697       1118.2
   lost to all IX                     91264       1923.6

 Potential Interfering Stations Included in above Scenario    95

24N MD BALTIMORE            BLCT      19860103KG   LIC
25N NY NEW YORK             BLET      19920220KG   LIC
26N DC WASHINGTON           BMLET     20031216AAB  LIC
27N PA HARRISBURG           BLCT      19960626KF   LIC
32N DC WASHINGTON           BLET      19801107KE   LIC
21A VA FRONT ROYAL          BLEDT     20021220ADZ  LIC
24A PA ALTOONA              DTVPLN    DTVP0582     PLN
24A VA FAIRFAX              BMPEDT    20080609ACI  CP
25A PA PITTSBURGH           DTVPLN    DTVP0614     PLN
25A PA READING              BPCDT     20040518AAZ  CP
25A VA RICHMOND             DTVPLN    DTVP0622     PLN
26A MD HAGERSTOWN           BMPCDT    20080619AJL  CP
28A MD FREDERICK            BLEDT     20050302AEG  LIC
29A MD BALTIMORE            DTVPLN    DTVP0747     PLN
39A DC WASHINGTON           DTVPLN    DTVP1082     PLN
23A WV ROMNEY               USERRECORD01           APP
 *Percent new DTV interference without proposal:      8.8  BLCT      19890327KJ
 *Percent new DTV interference with proposal:         8.8  BLCT      19890327KJ


Result key:      544
Scenario       96  Affected station       42
Before Analysis

Results for: 25N MD HAGERSTOWN           BLCT      19890327KJ   LIC
                                   POPULATION   AREA (sq km)
   within Noise Limited Contour     1032814      20705.6
   not affected by terrain losses    683108      14008.0
   lost to NTSC IX                    52567        805.4
   lost to additional IX by ATV       38703       1112.3
   lost to all IX                     91270       1917.7

 Potential Interfering Stations Included in above Scenario    96

24N MD BALTIMORE            BLCT      19860103KG   LIC
25N NY NEW YORK             BLET      19920220KG   LIC
26N DC WASHINGTON           BMLET     20031216AAB  LIC
27N PA HARRISBURG           BLCT      19960626KF   LIC
32N DC WASHINGTON           BLET      19801107KE   LIC
21A VA FRONT ROYAL          BLEDT     20021220ADZ  LIC
24A PA ALTOONA              DTVPLN    DTVP0582     PLN
24A VA FAIRFAX              BMPEDT    20080609ACI  CP
25A PA PITTSBURGH           DTVPLN    DTVP0614     PLN
25A PA READING              BPCDT     20040518AAZ  CP
25A VA RICHMOND             DTVPLN    DTVP0622     PLN
26A MD HAGERSTOWN           BMPCDT    20080619AJL  CP
28A MD FREDERICK            BLEDT     20050302AEG  LIC
29A MD BALTIMORE            DTVPLN    DTVP0747     PLN
39A MD HAGERSTOWN           BMPCDT    20080528ABT  CP

After Analysis

Results for: 25N MD HAGERSTOWN           BLCT      19890327KJ   LIC
                                   POPULATION   AREA (sq km)
   within Noise Limited Contour     1032814      20705.6
   not affected by terrain losses    683108      14008.0
   lost to NTSC IX                    52567        805.4
   lost to additional IX by ATV       38703       1121.2
```

```
   lost to all IX                     91270       1926.6

 Potential Interfering Stations Included in above Scenario    96

24N MD BALTIMORE            BLCT      19860103KG   LIC
25N NY NEW YORK             BLET      19920220KG   LIC
26N DC WASHINGTON           BMLET     20031216AAB  LIC
27N PA HARRISBURG           BLCT      19960626KF   LIC
32N DC WASHINGTON           BLET      19801107KE   LIC
21A VA FRONT ROYAL          BLEDT     20021220ADZ  LIC
24A PA ALTOONA              DTVPLN    DTVP0582     PLN
24A VA FAIRFAX              BMPEDT    20080609ACI  CP
25A PA PITTSBURGH           DTVPLN    DTVP0614     PLN
25A PA READING              BPCDT     20040518AAZ  CP
25A VA RICHMOND             DTVPLN    DTVP0622     PLN
26A MD HAGERSTOWN           BMPCDT    20080619AJL  CP
28A MD FREDERICK            BLEDT     20050302AEG  LIC
29A MD BALTIMORE            DTVPLN    DTVP0747     PLN
39A MD HAGERSTOWN           BMPCDT    20080528ABT  CP
23A WV ROMNEY               USERRECORD01           APP
 *Percent new DTV interference without proposal:      8.8  BLCT      19890327KJ
 *Percent new DTV interference with proposal:         8.8  BLCT      19890327KJ


Result key:      545
Scenario       97  Affected station       42
Before Analysis

Results for: 25N MD HAGERSTOWN           BLCT      19890327KJ   LIC
                                   POPULATION   AREA (sq km)
   within Noise Limited Contour     1032814      20705.6
   not affected by terrain losses    683108      14008.0
   lost to NTSC IX                    52567        805.4
   lost to additional IX by ATV       31270        852.7
   lost to all IX                     83837       1658.1

 Potential Interfering Stations Included in above Scenario    97

24N MD BALTIMORE            BLCT      19860103KG   LIC
25N NY NEW YORK             BLET      19920220KG   LIC
26N DC WASHINGTON           BMLET     20031216AAB  LIC
27N PA HARRISBURG           BLCT      19960626KF   LIC
32N DC WASHINGTON           BLET      19801107KE   LIC
21A VA FRONT ROYAL          DTVPLN    DTVP0461     PLN
24A PA ALTOONA              BLCDT     20050603ACF  LIC
24A VA FAIRFAX              BMPEDT    20080609ACI  CP
25A PA PITTSBURGH           BLCDT     20041004ACS  LIC
25A PA READING              DTVPLN    DTVP0615     PLN
25A VA RICHMOND             BLCDT     20021204ABA  LIC
26A MD HAGERSTOWN           BMPCDT    20080619AJL  CP
28A MD FREDERICK            BPEDT     20080620AHT  CP
29A MD BALTIMORE            DTVPLN    DTVP0747     PLN
39A DC WASHINGTON           DTVPLN    DTVP1082     PLN

After Analysis

Results for: 25N MD HAGERSTOWN           BLCT      19890327KJ   LIC
                                   POPULATION   AREA (sq km)
   within Noise Limited Contour     1032814      20705.6
   not affected by terrain losses    683108      14008.0
   lost to NTSC IX                    52567        805.4
   lost to additional IX by ATV       31341        868.5
   lost to all IX                     83908       1673.9

 Potential Interfering Stations Included in above Scenario    97

24N MD BALTIMORE            BLCT      19860103KG   LIC
25N NY NEW YORK             BLET      19920220KG   LIC
26N DC WASHINGTON           BMLET     20031216AAB  LIC
```

```
27N PA HARRISBURG           BLCT      19960626KF   LIC
32N DC WASHINGTON           BLET      19801107KE   LIC
21A VA FRONT ROYAL          DTVPLN    DTVP0461     PLN
24A PA ALTOONA              BLCDT     20050603ACF  LIC
24A VA FAIRFAX              BMPEDT    20080609ACI  CP
25A PA PITTSBURGH           BLCDT     20041004ACS  LIC
25A PA READING              DTVPLN    DTVP0615     PLN
25A VA RICHMOND             BLCDT     20021204ABA  LIC
26A MD HAGERSTOWN           BMPCDT    20080619AJL  CP
28A MD FREDERICK            BPEDT     20080620AHT  CP
29A MD BALTIMORE            DTVPLN    DTVP0747     PLN
39A DC WASHINGTON           DTVPLN    DTVP1082     PLN
23A WV ROMNEY               USERRECORD01           APP
 *Percent new DTV interference without proposal:      8.1  BLCT      19890327KJ
 *Percent new DTV interference with proposal:         8.1  BLCT      19890327KJ


Result key:      546
Scenario       98  Affected station       42
Before Analysis

Results for: 25N MD HAGERSTOWN           BLCT      19890327KJ   LIC
                                   POPULATION   AREA (sq km)
   within Noise Limited Contour     1032814      20705.6
   not affected by terrain losses    683108      14008.0
   lost to NTSC IX                    52567        805.4
   lost to additional IX by ATV       31276        855.7
   lost to all IX                     83843       1661.1

 Potential Interfering Stations Included in above Scenario    98

24N MD BALTIMORE            BLCT      19860103KG   LIC
25N NY NEW YORK             BLET      19920220KG   LIC
26N DC WASHINGTON           BMLET     20031216AAB  LIC
27N PA HARRISBURG           BLCT      19960626KF   LIC
32N DC WASHINGTON           BLET      19801107KE   LIC
21A VA FRONT ROYAL          DTVPLN    DTVP0461     PLN
24A PA ALTOONA              BLCDT     20050603ACF  LIC
24A VA FAIRFAX              BMPEDT    20080609ACI  CP
25A PA PITTSBURGH           BLCDT     20041004ACS  LIC
25A PA READING              DTVPLN    DTVP0615     PLN
25A VA RICHMOND             BLCDT     20021204ABA  LIC
26A MD HAGERSTOWN           BMPCDT    20080619AJL  CP
28A MD FREDERICK            BPEDT     20080620AHT  CP
29A MD BALTIMORE            DTVPLN    DTVP0747     PLN
39A MD HAGERSTOWN           BMPCDT    20080528ABT  CP

After Analysis

Results for: 25N MD HAGERSTOWN           BLCT      19890327KJ   LIC
                                   POPULATION   AREA (sq km)
   within Noise Limited Contour     1032814      20705.6
   not affected by terrain losses    683108      14008.0
   lost to NTSC IX                    52567        805.4
   lost to additional IX by ATV       31347        871.5
   lost to all IX                     83914       1676.9

 Potential Interfering Stations Included in above Scenario    98

24N MD BALTIMORE            BLCT      19860103KG   LIC
25N NY NEW YORK             BLET      19920220KG   LIC
26N DC WASHINGTON           BMLET     20031216AAB  LIC
27N PA HARRISBURG           BLCT      19960626KF   LIC
32N DC WASHINGTON           BLET      19801107KE   LIC
21A VA FRONT ROYAL          DTVPLN    DTVP0461     PLN
24A PA ALTOONA              BLCDT     20050603ACF  LIC
24A VA FAIRFAX              BMPEDT    20080609ACI  CP
25A PA PITTSBURGH           BLCDT     20041004ACS  LIC
25A PA READING              DTVPLN    DTVP0615     PLN
```

```
25A VA RICHMOND             BLCDT     20021204ABA  LIC
26A MD HAGERSTOWN           BMPCDT    20080619AJL  CP
28A MD FREDERICK            BPEDT     20080620AHT  CP
29A MD BALTIMORE            DTVPLN    DTVP0747     PLN
39A MD HAGERSTOWN           BMPCDT    20080528ABT  CP
23A WV ROMNEY               USERRECORD01           APP
 *Percent new DTV interference without proposal:      8.1  BLCT      19890327KJ
 *Percent new DTV interference with proposal:         8.1  BLCT      19890327KJ


Result key:      547
Scenario       99  Affected station       42
Before Analysis

Results for: 25N MD HAGERSTOWN           BLCT      19890327KJ   LIC
                                   POPULATION   AREA (sq km)
   within Noise Limited Contour     1032814      20705.6
   not affected by terrain losses    683108      14008.0
   lost to NTSC IX                    52567        805.4
   lost to additional IX by ATV       31377        855.7
   lost to all IX                     83944       1661.1

 Potential Interfering Stations Included in above Scenario    99

24N MD BALTIMORE            BLCT      19860103KG   LIC
25N NY NEW YORK             BLET      19920220KG   LIC
26N DC WASHINGTON           BMLET     20031216AAB  LIC
27N PA HARRISBURG           BLCT      19960626KF   LIC
32N DC WASHINGTON           BLET      19801107KE   LIC
21A VA FRONT ROYAL          DTVPLN    DTVP0461     PLN
24A PA ALTOONA              BLCDT     20050603ACF  LIC
24A VA FAIRFAX              BMPEDT    20080609ACI  CP
25A PA PITTSBURGH           BLCDT     20041004ACS  LIC
25A PA READING              DTVPLN    DTVP0615     PLN
25A VA RICHMOND             BLCDT     20021204ABA  LIC
26A MD HAGERSTOWN           BMPCDT    20080619AJL  CP
28A MD FREDERICK            DTVPLN    DTVP0713     PLN
29A MD BALTIMORE            DTVPLN    DTVP0747     PLN
39A DC WASHINGTON           DTVPLN    DTVP1082     PLN

After Analysis

Results for: 25N MD HAGERSTOWN           BLCT      19890327KJ   LIC
                                   POPULATION   AREA (sq km)
   within Noise Limited Contour     1032814      20705.6
   not affected by terrain losses    683108      14008.0
   lost to NTSC IX                    52567        805.4
   lost to additional IX by ATV       31448        871.5
   lost to all IX                     84015       1676.9

 Potential Interfering Stations Included in above Scenario    99

24N MD BALTIMORE            BLCT      19860103KG   LIC
25N NY NEW YORK             BLET      19920220KG   LIC
26N DC WASHINGTON           BMLET     20031216AAB  LIC
27N PA HARRISBURG           BLCT      19960626KF   LIC
32N DC WASHINGTON           BLET      19801107KE   LIC
21A VA FRONT ROYAL          DTVPLN    DTVP0461     PLN
24A PA ALTOONA              BLCDT     20050603ACF  LIC
24A VA FAIRFAX              BMPEDT    20080609ACI  CP
25A PA PITTSBURGH           BLCDT     20041004ACS  LIC
25A PA READING              DTVPLN    DTVP0615     PLN
25A VA RICHMOND             BLCDT     20021204ABA  LIC
26A MD HAGERSTOWN           BMPCDT    20080619AJL  CP
28A MD FREDERICK            DTVPLN    DTVP0713     PLN
29A MD BALTIMORE            DTVPLN    DTVP0747     PLN
39A DC WASHINGTON           DTVPLN    DTVP1082     PLN
23A WV ROMNEY               USERRECORD01           APP
 *Percent new DTV interference without proposal:      8.1  BLCT      19890327KJ
```

```
 *Percent new DTV interference with proposal:         8.1  BLCT      19890327KJ


Result key:      548
Scenario      100  Affected station       42
Before Analysis

Results for: 25N MD HAGERSTOWN           BLCT      19890327KJ   LIC
                                     POPULATION   AREA (sq km)
   within Noise Limited Contour     1032814      20705.6
   not affected by terrain losses    683108      14008.0
   lost to NTSC IX                    52567        805.4
   lost to additional IX by ATV       31383        858.7
   lost to all IX                     83950       1664.0

 Potential Interfering Stations Included in above Scenario   100

24N MD BALTIMORE            BLCT      19860103KG   LIC
25N NY NEW YORK             BLET      19920220KG   LIC
26N DC WASHINGTON           BMLET     20031216AAB  LIC
27N PA HARRISBURG           BLCT      19960626KF   LIC
32N DC WASHINGTON           BLET      19801107KE   LIC
21A VA FRONT ROYAL          DTVPLN    DTVP0461     PLN
24A PA ALTOONA              BLCDT     20050603ACF  LIC
24A VA FAIRFAX              BMPEDT    20080609ACI  CP
25A PA PITTSBURGH           BLCDT     20041004ACS  LIC
25A PA READING              DTVPLN    DTVP0615     PLN
25A VA RICHMOND             BLCDT     20021204ABA  LIC
26A MD HAGERSTOWN           BMPCDT    20080619AJL  CP
28A MD FREDERICK            DTVPLN    DTVP0713     PLN
29A MD BALTIMORE            DTVPLN    DTVP0747     PLN
39A MD HAGERSTOWN           BMPCDT    20080528ABT  CP

After Analysis

Results for: 25N MD HAGERSTOWN           BLCT      19890327KJ   LIC
                                     POPULATION   AREA (sq km)
   within Noise Limited Contour     1032814      20705.6
   not affected by terrain losses    683108      14008.0
   lost to NTSC IX                    52567        805.4
   lost to additional IX by ATV       31454        874.5
   lost to all IX                     84021       1679.8

 Potential Interfering Stations Included in above Scenario   100

24N MD BALTIMORE            BLCT      19860103KG   LIC
25N NY NEW YORK             BLET      19920220KG   LIC
26N DC WASHINGTON           BMLET     20031216AAB  LIC
27N PA HARRISBURG           BLCT      19960626KF   LIC
32N DC WASHINGTON           BLET      19801107KE   LIC
21A VA FRONT ROYAL          DTVPLN    DTVP0461     PLN
24A PA ALTOONA              BLCDT     20050603ACF  LIC
24A VA FAIRFAX              BMPEDT    20080609ACI  CP
25A PA PITTSBURGH           BLCDT     20041004ACS  LIC
25A PA READING              DTVPLN    DTVP0615     PLN
25A VA RICHMOND             BLCDT     20021204ABA  LIC
26A MD HAGERSTOWN           BMPCDT    20080619AJL  CP
28A MD FREDERICK            DTVPLN    DTVP0713     PLN
29A MD BALTIMORE            DTVPLN    DTVP0747     PLN
39A MD HAGERSTOWN           BMPCDT    20080528ABT  CP
23A WV ROMNEY               USERRECORD01           APP
 *Percent new DTV interference without proposal:      8.1  BLCT      19890327KJ
 *Percent new DTV interference with proposal:         8.1  BLCT      19890327KJ


Result key:      549
Scenario      101  Affected station       42
Before Analysis
```

```
Results for: 25N MD HAGERSTOWN           BLCT      19890327KJ   LIC
                                   POPULATION   AREA (sq km)
   within Noise Limited Contour     1032814      20705.6
   not affected by terrain losses    683108      14008.0
   lost to NTSC IX                    52567        805.4
   lost to additional IX by ATV       31270        852.7
   lost to all IX                     83837       1658.1

 Potential Interfering Stations Included in above Scenario   101

24N MD BALTIMORE            BLCT      19860103KG   LIC
25N NY NEW YORK             BLET      19920220KG   LIC
26N DC WASHINGTON           BMLET     20031216AAB  LIC
27N PA HARRISBURG           BLCT      19960626KF   LIC
32N DC WASHINGTON           BLET      19801107KE   LIC
21A VA FRONT ROYAL          DTVPLN    DTVP0461     PLN
24A PA ALTOONA              BLCDT     20050603ACF  LIC
24A VA FAIRFAX              BMPEDT    20080609ACI  CP
25A PA PITTSBURGH           BLCDT     20041004ACS  LIC
25A PA READING              DTVPLN    DTVP0615     PLN
25A VA RICHMOND             BLCDT     20021204ABA  LIC
26A MD HAGERSTOWN           BMPCDT    20080619AJL  CP
28A MD FREDERICK            BLEDT     20050302AEG  LIC
29A MD BALTIMORE            DTVPLN    DTVP0747     PLN
39A DC WASHINGTON           DTVPLN    DTVP1082     PLN

After Analysis

Results for: 25N MD HAGERSTOWN           BLCT      19890327KJ   LIC
                                   POPULATION   AREA (sq km)
   within Noise Limited Contour     1032814      20705.6
   not affected by terrain losses    683108      14008.0
   lost to NTSC IX                    52567        805.4
   lost to additional IX by ATV       31341        868.5
   lost to all IX                     83908       1673.9

 Potential Interfering Stations Included in above Scenario   101

24N MD BALTIMORE            BLCT      19860103KG   LIC
25N NY NEW YORK             BLET      19920220KG   LIC
26N DC WASHINGTON           BMLET     20031216AAB  LIC
27N PA HARRISBURG           BLCT      19960626KF   LIC
32N DC WASHINGTON           BLET      19801107KE   LIC
21A VA FRONT ROYAL          DTVPLN    DTVP0461     PLN
24A PA ALTOONA              BLCDT     20050603ACF  LIC
24A VA FAIRFAX              BMPEDT    20080609ACI  CP
25A PA PITTSBURGH           BLCDT     20041004ACS  LIC
25A PA READING              DTVPLN    DTVP0615     PLN
25A VA RICHMOND             BLCDT     20021204ABA  LIC
26A MD HAGERSTOWN           BMPCDT    20080619AJL  CP
28A MD FREDERICK            BLEDT     20050302AEG  LIC
29A MD BALTIMORE            DTVPLN    DTVP0747     PLN
39A DC WASHINGTON           DTVPLN    DTVP1082     PLN
23A WV ROMNEY               USERRECORD01           APP
 *Percent new DTV interference without proposal:      8.1  BLCT      19890327KJ
 *Percent new DTV interference with proposal:         8.1  BLCT      19890327KJ


Result key:      550
Scenario      102  Affected station       42
Before Analysis

Results for: 25N MD HAGERSTOWN           BLCT      19890327KJ   LIC
                                   POPULATION   AREA (sq km)
   within Noise Limited Contour     1032814      20705.6
   not affected by terrain losses    683108      14008.0
   lost to NTSC IX                    52567        805.4
   lost to additional IX by ATV       31276        855.7
   lost to all IX                     83843       1661.1
```

```
 Potential Interfering Stations Included in above Scenario   102

24N MD BALTIMORE            BLCT      19860103KG   LIC
25N NY NEW YORK             BLET      19920220KG   LIC
26N DC WASHINGTON           BMLET     20031216AAB  LIC
27N PA HARRISBURG           BLCT      19960626KF   LIC
32N DC WASHINGTON           BLET      19801107KE   LIC
21A VA FRONT ROYAL          DTVPLN    DTVP0461     PLN
24A PA ALTOONA              BLCDT     20050603ACF  LIC
24A VA FAIRFAX              BMPEDT    20080609ACI  CP
25A PA PITTSBURGH           BLCDT     20041004ACS  LIC
25A PA READING              DTVPLN    DTVP0615     PLN
25A VA RICHMOND             BLCDT     20021204ABA  LIC
26A MD HAGERSTOWN           BMPCDT    20080619AJL  CP
28A MD FREDERICK            BLEDT     20050302AEG  LIC
29A MD BALTIMORE            DTVPLN    DTVP0747     PLN
39A MD HAGERSTOWN           BMPCDT    20080528ABT  CP

After Analysis

Results for: 25N MD HAGERSTOWN           BLCT      19890327KJ   LIC
                                   POPULATION   AREA (sq km)
   within Noise Limited Contour     1032814      20705.6
   not affected by terrain losses    683108      14008.0
   lost to NTSC IX                    52567        805.4
   lost to additional IX by ATV       31347        871.5
   lost to all IX                     83914       1676.9

 Potential Interfering Stations Included in above Scenario   102

24N MD BALTIMORE            BLCT      19860103KG   LIC
25N NY NEW YORK             BLET      19920220KG   LIC
26N DC WASHINGTON           BMLET     20031216AAB  LIC
27N PA HARRISBURG           BLCT      19960626KF   LIC
32N DC WASHINGTON           BLET      19801107KE   LIC
21A VA FRONT ROYAL          DTVPLN    DTVP0461     PLN
24A PA ALTOONA              BLCDT     20050603ACF  LIC
24A VA FAIRFAX              BMPEDT    20080609ACI  CP
25A PA PITTSBURGH           BLCDT     20041004ACS  LIC
25A PA READING              DTVPLN    DTVP0615     PLN
25A VA RICHMOND             BLCDT     20021204ABA  LIC
26A MD HAGERSTOWN           BMPCDT    20080619AJL  CP
28A MD FREDERICK            BLEDT     20050302AEG  LIC
29A MD BALTIMORE            DTVPLN    DTVP0747     PLN
39A MD HAGERSTOWN           BMPCDT    20080528ABT  CP
23A WV ROMNEY               USERRECORD01           APP
 *Percent new DTV interference without proposal:      8.1  BLCT      19890327KJ
 *Percent new DTV interference with proposal:         8.1  BLCT      19890327KJ


Result key:      551
Scenario      103  Affected station       42
Before Analysis

Results for: 25N MD HAGERSTOWN           BLCT      19890327KJ   LIC
                                   POPULATION   AREA (sq km)
   within Noise Limited Contour     1032814      20705.6
   not affected by terrain losses    683108      14008.0
   lost to NTSC IX                    52567        805.4
   lost to additional IX by ATV       36993       1095.5
   lost to all IX                     89560       1900.9

 Potential Interfering Stations Included in above Scenario   103

24N MD BALTIMORE            BLCT      19860103KG   LIC
25N NY NEW YORK             BLET      19920220KG   LIC
26N DC WASHINGTON           BMLET     20031216AAB  LIC
27N PA HARRISBURG           BLCT      19960626KF   LIC
```

```
32N DC WASHINGTON           BLET      19801107KE   LIC
21A VA FRONT ROYAL          DTVPLN    DTVP0461     PLN
24A PA ALTOONA              BLCDT     20050603ACF  LIC
24A VA FAIRFAX              BMPEDT    20080609ACI  CP
25A PA PITTSBURGH           BLCDT     20041004ACS  LIC
25A PA READING              DTVPLN    DTVP0615     PLN
25A VA RICHMOND             DTVPLN    DTVP0622     PLN
26A MD HAGERSTOWN           BMPCDT    20080619AJL  CP
28A MD FREDERICK            BPEDT     20080620AHT  CP
29A MD BALTIMORE            DTVPLN    DTVP0747     PLN
39A DC WASHINGTON           DTVPLN    DTVP1082     PLN

After Analysis

Results for: 25N MD HAGERSTOWN           BLCT      19890327KJ   LIC
                                   POPULATION   AREA (sq km)
   within Noise Limited Contour     1032814      20705.6
   not affected by terrain losses    683108      14008.0
   lost to NTSC IX                    52567        805.4
   lost to additional IX by ATV       37064       1106.4
   lost to all IX                     89631       1911.8

 Potential Interfering Stations Included in above Scenario   103

24N MD BALTIMORE            BLCT      19860103KG   LIC
25N NY NEW YORK             BLET      19920220KG   LIC
26N DC WASHINGTON           BMLET     20031216AAB  LIC
27N PA HARRISBURG           BLCT      19960626KF   LIC
32N DC WASHINGTON           BLET      19801107KE   LIC
21A VA FRONT ROYAL          DTVPLN    DTVP0461     PLN
24A PA ALTOONA              BLCDT     20050603ACF  LIC
24A VA FAIRFAX              BMPEDT    20080609ACI  CP
25A PA PITTSBURGH           BLCDT     20041004ACS  LIC
25A PA READING              DTVPLN    DTVP0615     PLN
25A VA RICHMOND             DTVPLN    DTVP0622     PLN
26A MD HAGERSTOWN           BMPCDT    20080619AJL  CP
28A MD FREDERICK            BPEDT     20080620AHT  CP
29A MD BALTIMORE            DTVPLN    DTVP0747     PLN
39A DC WASHINGTON           DTVPLN    DTVP1082     PLN
23A WV ROMNEY               USERRECORD01           APP
 *Percent new DTV interference without proposal:      8.7  BLCT      19890327KJ
 *Percent new DTV interference with proposal:         8.7  BLCT      19890327KJ


Result key:      552
Scenario      104  Affected station       42
Before Analysis

Results for: 25N MD HAGERSTOWN           BLCT      19890327KJ   LIC
                                   POPULATION   AREA (sq km)
   within Noise Limited Contour     1032814      20705.6
   not affected by terrain losses    683108      14008.0
   lost to NTSC IX                    52567        805.4
   lost to additional IX by ATV       36999       1098.5
   lost to all IX                     89566       1903.9

 Potential Interfering Stations Included in above Scenario   104

24N MD BALTIMORE            BLCT      19860103KG   LIC
25N NY NEW YORK             BLET      19920220KG   LIC
26N DC WASHINGTON           BMLET     20031216AAB  LIC
27N PA HARRISBURG           BLCT      19960626KF   LIC
32N DC WASHINGTON           BLET      19801107KE   LIC
21A VA FRONT ROYAL          DTVPLN    DTVP0461     PLN
24A PA ALTOONA              BLCDT     20050603ACF  LIC
24A VA FAIRFAX              BMPEDT    20080609ACI  CP
25A PA PITTSBURGH           BLCDT     20041004ACS  LIC
25A PA READING              DTVPLN    DTVP0615     PLN
25A VA RICHMOND             DTVPLN    DTVP0622     PLN
```

```
26A MD HAGERSTOWN           BMPCDT    20080619AJL  CP
28A MD FREDERICK            BPEDT     20080620AHT  CP
29A MD BALTIMORE            DTVPLN    DTVP0747     PLN
39A MD HAGERSTOWN           BMPCDT    20080528ABT  CP

After Analysis

Results for: 25N MD HAGERSTOWN           BLCT      19890327KJ   LIC
                                   POPULATION   AREA (sq km)
   within Noise Limited Contour     1032814      20705.6
   not affected by terrain losses    683108      14008.0
   lost to NTSC IX                    52567        805.4
   lost to additional IX by ATV       37070       1109.4
   lost to all IX                     89637       1914.7

 Potential Interfering Stations Included in above Scenario   104

24N MD BALTIMORE            BLCT      19860103KG   LIC
25N NY NEW YORK             BLET      19920220KG   LIC
26N DC WASHINGTON           BMLET     20031216AAB  LIC
27N PA HARRISBURG           BLCT      19960626KF   LIC
32N DC WASHINGTON           BLET      19801107KE   LIC
21A VA FRONT ROYAL          DTVPLN    DTVP0461     PLN
24A PA ALTOONA              BLCDT     20050603ACF  LIC
24A VA FAIRFAX              BMPEDT    20080609ACI  CP
25A PA PITTSBURGH           BLCDT     20041004ACS  LIC
25A PA READING              DTVPLN    DTVP0615     PLN
25A VA RICHMOND             DTVPLN    DTVP0622     PLN
26A MD HAGERSTOWN           BMPCDT    20080619AJL  CP
28A MD FREDERICK            BPEDT     20080620AHT  CP
29A MD BALTIMORE            DTVPLN    DTVP0747     PLN
39A MD HAGERSTOWN           BMPCDT    20080528ABT  CP
23A WV ROMNEY               USERRECORD01           APP
 *Percent new DTV interference without proposal:      8.7  BLCT      19890327KJ
 *Percent new DTV interference with proposal:         8.7  BLCT      19890327KJ


Result key:      553
Scenario      105  Affected station       42
Before Analysis

Results for: 25N MD HAGERSTOWN           BLCT      19890327KJ   LIC
                                   POPULATION   AREA (sq km)
   within Noise Limited Contour     1032814      20705.6
   not affected by terrain losses    683108      14008.0
   lost to NTSC IX                    52567        805.4
   lost to additional IX by ATV       36995       1097.5
   lost to all IX                     89562       1902.9

 Potential Interfering Stations Included in above Scenario   105

24N MD BALTIMORE            BLCT      19860103KG   LIC
25N NY NEW YORK             BLET      19920220KG   LIC
26N DC WASHINGTON           BMLET     20031216AAB  LIC
27N PA HARRISBURG           BLCT      19960626KF   LIC
32N DC WASHINGTON           BLET      19801107KE   LIC
21A VA FRONT ROYAL          DTVPLN    DTVP0461     PLN
24A PA ALTOONA              BLCDT     20050603ACF  LIC
24A VA FAIRFAX              BMPEDT    20080609ACI  CP
25A PA PITTSBURGH           BLCDT     20041004ACS  LIC
25A PA READING              DTVPLN    DTVP0615     PLN
25A VA RICHMOND             DTVPLN    DTVP0622     PLN
26A MD HAGERSTOWN           BMPCDT    20080619AJL  CP
28A MD FREDERICK            DTVPLN    DTVP0713     PLN
29A MD BALTIMORE            DTVPLN    DTVP0747     PLN
39A DC WASHINGTON           DTVPLN    DTVP1082     PLN

After Analysis
```

```
Results for: 25N MD HAGERSTOWN           BLCT      19890327KJ   LIC
                                   POPULATION   AREA (sq km)
   within Noise Limited Contour     1032814      20705.6
   not affected by terrain losses    683108      14008.0
   lost to NTSC IX                    52567        805.4
   lost to additional IX by ATV       37066       1108.4
   lost to all IX                     89633       1913.7

 Potential Interfering Stations Included in above Scenario   105

24N MD BALTIMORE            BLCT      19860103KG   LIC
25N NY NEW YORK             BLET      19920220KG   LIC
26N DC WASHINGTON           BMLET     20031216AAB  LIC
27N PA HARRISBURG           BLCT      19960626KF   LIC
32N DC WASHINGTON           BLET      19801107KE   LIC
21A VA FRONT ROYAL          DTVPLN    DTVP0461     PLN
24A PA ALTOONA              BLCDT     20050603ACF  LIC
24A VA FAIRFAX              BMPEDT    20080609ACI  CP
25A PA PITTSBURGH           BLCDT     20041004ACS  LIC
25A PA READING              DTVPLN    DTVP0615     PLN
25A VA RICHMOND             DTVPLN    DTVP0622     PLN
26A MD HAGERSTOWN           BMPCDT    20080619AJL  CP
28A MD FREDERICK            DTVPLN    DTVP0713     PLN
29A MD BALTIMORE            DTVPLN    DTVP0747     PLN
39A DC WASHINGTON           DTVPLN    DTVP1082     PLN
23A WV ROMNEY               USERRECORD01           APP
 *Percent new DTV interference without proposal:      8.7  BLCT      19890327KJ
 *Percent new DTV interference with proposal:         8.7  BLCT      19890327KJ


Result key:      554
Scenario      106  Affected station       42
Before Analysis

Results for: 25N MD HAGERSTOWN           BLCT      19890327KJ   LIC
                                   POPULATION   AREA (sq km)
   within Noise Limited Contour     1032814      20705.6
   not affected by terrain losses    683108      14008.0
   lost to NTSC IX                    52567        805.4
   lost to additional IX by ATV       37001       1100.5
   lost to all IX                     89568       1905.8

 Potential Interfering Stations Included in above Scenario   106

24N MD BALTIMORE            BLCT      19860103KG   LIC
25N NY NEW YORK             BLET      19920220KG   LIC
26N DC WASHINGTON           BMLET     20031216AAB  LIC
27N PA HARRISBURG           BLCT      19960626KF   LIC
32N DC WASHINGTON           BLET      19801107KE   LIC
21A VA FRONT ROYAL          DTVPLN    DTVP0461     PLN
24A PA ALTOONA              BLCDT     20050603ACF  LIC
24A VA FAIRFAX              BMPEDT    20080609ACI  CP
25A PA PITTSBURGH           BLCDT     20041004ACS  LIC
25A PA READING              DTVPLN    DTVP0615     PLN
25A VA RICHMOND             DTVPLN    DTVP0622     PLN
26A MD HAGERSTOWN           BMPCDT    20080619AJL  CP
28A MD FREDERICK            DTVPLN    DTVP0713     PLN
29A MD BALTIMORE            DTVPLN    DTVP0747     PLN
39A MD HAGERSTOWN           BMPCDT    20080528ABT  CP

After Analysis

Results for: 25N MD HAGERSTOWN           BLCT      19890327KJ   LIC
                                   POPULATION   AREA (sq km)
   within Noise Limited Contour     1032814      20705.6
   not affected by terrain losses    683108      14008.0
   lost to NTSC IX                    52567        805.4
   lost to additional IX by ATV       37072       1111.3
   lost to all IX                     89639       1916.7
```

```
 Potential Interfering Stations Included in above Scenario   106

24N MD BALTIMORE            BLCT      19860103KG   LIC
25N NY NEW YORK             BLET      19920220KG   LIC
26N DC WASHINGTON           BMLET     20031216AAB  LIC
27N PA HARRISBURG           BLCT      19960626KF   LIC
32N DC WASHINGTON           BLET      19801107KE   LIC
21A VA FRONT ROYAL          DTVPLN    DTVP0461     PLN
24A PA ALTOONA              BLCDT     20050603ACF  LIC
24A VA FAIRFAX              BMPEDT    20080609ACI  CP
25A PA PITTSBURGH           BLCDT     20041004ACS  LIC
25A PA READING              DTVPLN    DTVP0615     PLN
25A VA RICHMOND             DTVPLN    DTVP0622     PLN
26A MD HAGERSTOWN           BMPCDT    20080619AJL  CP
28A MD FREDERICK            DTVPLN    DTVP0713     PLN
29A MD BALTIMORE            DTVPLN    DTVP0747     PLN
39A MD HAGERSTOWN           BMPCDT    20080528ABT  CP
23A WV ROMNEY               USERRECORD01           APP
 *Percent new DTV interference without proposal:      8.7  BLCT      19890327KJ
 *Percent new DTV interference with proposal:         8.7  BLCT      19890327KJ


Result key:      555
Scenario      107  Affected station       42
Before Analysis

Results for: 25N MD HAGERSTOWN           BLCT      19890327KJ   LIC
                                   POPULATION   AREA (sq km)
   within Noise Limited Contour     1032814      20705.6
   not affected by terrain losses    683108      14008.0
   lost to NTSC IX                    52567        805.4
   lost to additional IX by ATV       36993       1095.5
   lost to all IX                     89560       1900.9

 Potential Interfering Stations Included in above Scenario   107

24N MD BALTIMORE            BLCT      19860103KG   LIC
25N NY NEW YORK             BLET      19920220KG   LIC
26N DC WASHINGTON           BMLET     20031216AAB  LIC
27N PA HARRISBURG           BLCT      19960626KF   LIC
32N DC WASHINGTON           BLET      19801107KE   LIC
21A VA FRONT ROYAL          DTVPLN    DTVP0461     PLN
24A PA ALTOONA              BLCDT     20050603ACF  LIC
24A VA FAIRFAX              BMPEDT    20080609ACI  CP
25A PA PITTSBURGH           BLCDT     20041004ACS  LIC
25A PA READING              DTVPLN    DTVP0615     PLN
25A VA RICHMOND             DTVPLN    DTVP0622     PLN
26A MD HAGERSTOWN           BMPCDT    20080619AJL  CP
28A MD FREDERICK            BLEDT     20050302AEG  LIC
29A MD BALTIMORE            DTVPLN    DTVP0747     PLN
39A DC WASHINGTON           DTVPLN    DTVP1082     PLN

After Analysis

Results for: 25N MD HAGERSTOWN           BLCT      19890327KJ   LIC
                                   POPULATION   AREA (sq km)
   within Noise Limited Contour     1032814      20705.6
   not affected by terrain losses    683108      14008.0
   lost to NTSC IX                    52567        805.4
   lost to additional IX by ATV       37064       1106.4
   lost to all IX                     89631       1911.8

 Potential Interfering Stations Included in above Scenario   107

24N MD BALTIMORE            BLCT      19860103KG   LIC
25N NY NEW YORK             BLET      19920220KG   LIC
26N DC WASHINGTON           BMLET     20031216AAB  LIC
27N PA HARRISBURG           BLCT      19960626KF   LIC
```

```
32N DC WASHINGTON           BLET      19801107KE   LIC
21A VA FRONT ROYAL          DTVPLN    DTVP0461     PLN
24A PA ALTOONA              BLCDT     20050603ACF  LIC
24A VA FAIRFAX              BMPEDT    20080609ACI  CP
25A PA PITTSBURGH           BLCDT     20041004ACS  LIC
25A PA READING              DTVPLN    DTVP0615     PLN
25A VA RICHMOND             DTVPLN    DTVP0622     PLN
26A MD HAGERSTOWN           BMPCDT    20080619AJL  CP
28A MD FREDERICK            BLEDT     20050302AEG  LIC
29A MD BALTIMORE            DTVPLN    DTVP0747     PLN
39A DC WASHINGTON           DTVPLN    DTVP1082     PLN
23A WV ROMNEY               USERRECORD01           APP
 *Percent new DTV interference without proposal:      8.7  BLCT      19890327KJ
 *Percent new DTV interference with proposal:         8.7  BLCT      19890327KJ


Result key:      556
Scenario      108  Affected station       42
Before Analysis

Results for: 25N MD HAGERSTOWN           BLCT      19890327KJ   LIC
                                   POPULATION   AREA (sq km)
   within Noise Limited Contour     1032814      20705.6
   not affected by terrain losses    683108      14008.0
   lost to NTSC IX                    52567        805.4
   lost to additional IX by ATV       36999       1098.5
   lost to all IX                     89566       1903.9

 Potential Interfering Stations Included in above Scenario   108

24N MD BALTIMORE            BLCT      19860103KG   LIC
25N NY NEW YORK             BLET      19920220KG   LIC
26N DC WASHINGTON           BMLET     20031216AAB  LIC
27N PA HARRISBURG           BLCT      19960626KF   LIC
32N DC WASHINGTON           BLET      19801107KE   LIC
21A VA FRONT ROYAL          DTVPLN    DTVP0461     PLN
24A PA ALTOONA              BLCDT     20050603ACF  LIC
24A VA FAIRFAX              BMPEDT    20080609ACI  CP
25A PA PITTSBURGH           BLCDT     20041004ACS  LIC
25A PA READING              DTVPLN    DTVP0615     PLN
25A VA RICHMOND             DTVPLN    DTVP0622     PLN
26A MD HAGERSTOWN           BMPCDT    20080619AJL  CP
28A MD FREDERICK            BLEDT     20050302AEG  LIC
29A MD BALTIMORE            DTVPLN    DTVP0747     PLN
39A MD HAGERSTOWN           BMPCDT    20080528ABT  CP

After Analysis

Results for: 25N MD HAGERSTOWN           BLCT      19890327KJ   LIC
                                   POPULATION   AREA (sq km)
   within Noise Limited Contour     1032814      20705.6
   not affected by terrain losses    683108      14008.0
   lost to NTSC IX                    52567        805.4
   lost to additional IX by ATV       37070       1109.4
   lost to all IX                     89637       1914.7

 Potential Interfering Stations Included in above Scenario   108

24N MD BALTIMORE            BLCT      19860103KG   LIC
25N NY NEW YORK             BLET      19920220KG   LIC
26N DC WASHINGTON           BMLET     20031216AAB  LIC
27N PA HARRISBURG           BLCT      19960626KF   LIC
32N DC WASHINGTON           BLET      19801107KE   LIC
21A VA FRONT ROYAL          DTVPLN    DTVP0461     PLN
24A PA ALTOONA              BLCDT     20050603ACF  LIC
24A VA FAIRFAX              BMPEDT    20080609ACI  CP
25A PA PITTSBURGH           BLCDT     20041004ACS  LIC
25A PA READING              DTVPLN    DTVP0615     PLN
25A VA RICHMOND             DTVPLN    DTVP0622     PLN
```

```
26A MD HAGERSTOWN           BMPCDT    20080619AJL  CP
28A MD FREDERICK            BLEDT     20050302AEG  LIC
29A MD BALTIMORE            DTVPLN    DTVP0747     PLN
39A MD HAGERSTOWN           BMPCDT    20080528ABT  CP
23A WV ROMNEY               USERRECORD01           APP
 *Percent new DTV interference without proposal:      8.7  BLCT      19890327KJ
 *Percent new DTV interference with proposal:         8.7  BLCT      19890327KJ


Result key:      557
Scenario      109  Affected station       42
Before Analysis

Results for: 25N MD HAGERSTOWN           BLCT      19890327KJ   LIC
                                   POPULATION   AREA (sq km)
   within Noise Limited Contour     1032814      20705.6
   not affected by terrain losses    683108      14008.0
   lost to NTSC IX                    52567        805.4
   lost to additional IX by ATV       33675        916.9
   lost to all IX                     86242       1722.3

 Potential Interfering Stations Included in above Scenario   109

24N MD BALTIMORE            BLCT      19860103KG   LIC
25N NY NEW YORK             BLET      19920220KG   LIC
26N DC WASHINGTON           BMLET     20031216AAB  LIC
27N PA HARRISBURG           BLCT      19960626KF   LIC
32N DC WASHINGTON           BLET      19801107KE   LIC
21A VA FRONT ROYAL          DTVPLN    DTVP0461     PLN
24A PA ALTOONA              BLCDT     20050603ACF  LIC
24A VA FAIRFAX              BMPEDT    20080609ACI  CP
25A PA PITTSBURGH           BLCDT     20041004ACS  LIC
25A PA READING              BPCDT     20040518AAZ  CP
25A VA RICHMOND             BLCDT     20021204ABA  LIC
26A MD HAGERSTOWN           BMPCDT    20080619AJL  CP
28A MD FREDERICK            BPEDT     20080620AHT  CP
29A MD BALTIMORE            DTVPLN    DTVP0747     PLN
39A DC WASHINGTON           DTVPLN    DTVP1082     PLN

After Analysis

Results for: 25N MD HAGERSTOWN           BLCT      19890327KJ   LIC
                                   POPULATION   AREA (sq km)
   within Noise Limited Contour     1032814      20705.6
   not affected by terrain losses    683108      14008.0
   lost to NTSC IX                    52567        805.4
   lost to additional IX by ATV       33675        929.7
   lost to all IX                     86242       1735.1

 Potential Interfering Stations Included in above Scenario   109

24N MD BALTIMORE            BLCT      19860103KG   LIC
25N NY NEW YORK             BLET      19920220KG   LIC
26N DC WASHINGTON           BMLET     20031216AAB  LIC
27N PA HARRISBURG           BLCT      19960626KF   LIC
32N DC WASHINGTON           BLET      19801107KE   LIC
21A VA FRONT ROYAL          DTVPLN    DTVP0461     PLN
24A PA ALTOONA              BLCDT     20050603ACF  LIC
24A VA FAIRFAX              BMPEDT    20080609ACI  CP
25A PA PITTSBURGH           BLCDT     20041004ACS  LIC
25A PA READING              BPCDT     20040518AAZ  CP
25A VA RICHMOND             BLCDT     20021204ABA  LIC
26A MD HAGERSTOWN           BMPCDT    20080619AJL  CP
28A MD FREDERICK            BPEDT     20080620AHT  CP
29A MD BALTIMORE            DTVPLN    DTVP0747     PLN
39A DC WASHINGTON           DTVPLN    DTVP1082     PLN
23A WV ROMNEY               USERRECORD01           APP
 *Percent new DTV interference without proposal:      8.4  BLCT      19890327KJ
 *Percent new DTV interference with proposal:         8.4  BLCT      19890327KJ
```

```
Result key:      558
Scenario      110  Affected station       42
Before Analysis

Results for: 25N MD HAGERSTOWN           BLCT      19890327KJ   LIC
                                     POPULATION   AREA (sq km)
   within Noise Limited Contour     1032814      20705.6
   not affected by terrain losses    683108      14008.0
   lost to NTSC IX                    52567        805.4
   lost to additional IX by ATV       33681        919.9
   lost to all IX                     86248       1725.2

 Potential Interfering Stations Included in above Scenario   110

24N MD BALTIMORE            BLCT      19860103KG   LIC
25N NY NEW YORK             BLET      19920220KG   LIC
26N DC WASHINGTON           BMLET     20031216AAB  LIC
27N PA HARRISBURG           BLCT      19960626KF   LIC
32N DC WASHINGTON           BLET      19801107KE   LIC
21A VA FRONT ROYAL          DTVPLN    DTVP0461     PLN
24A PA ALTOONA              BLCDT     20050603ACF  LIC
24A VA FAIRFAX              BMPEDT    20080609ACI  CP
25A PA PITTSBURGH           BLCDT     20041004ACS  LIC
25A PA READING              BPCDT     20040518AAZ  CP
25A VA RICHMOND             BLCDT     20021204ABA  LIC
26A MD HAGERSTOWN           BMPCDT    20080619AJL  CP
28A MD FREDERICK            BPEDT     20080620AHT  CP
29A MD BALTIMORE            DTVPLN    DTVP0747     PLN
39A MD HAGERSTOWN           BMPCDT    20080528ABT  CP

After Analysis

Results for: 25N MD HAGERSTOWN           BLCT      19890327KJ   LIC
                                     POPULATION   AREA (sq km)
   within Noise Limited Contour     1032814      20705.6
   not affected by terrain losses    683108      14008.0
   lost to NTSC IX                    52567        805.4
   lost to additional IX by ATV       33681        932.7
   lost to all IX                     86248       1738.1

 Potential Interfering Stations Included in above Scenario   110

24N MD BALTIMORE            BLCT      19860103KG   LIC
25N NY NEW YORK             BLET      19920220KG   LIC
26N DC WASHINGTON           BMLET     20031216AAB  LIC
27N PA HARRISBURG           BLCT      19960626KF   LIC
32N DC WASHINGTON           BLET      19801107KE   LIC
21A VA FRONT ROYAL          DTVPLN    DTVP0461     PLN
24A PA ALTOONA              BLCDT     20050603ACF  LIC
24A VA FAIRFAX              BMPEDT    20080609ACI  CP
25A PA PITTSBURGH           BLCDT     20041004ACS  LIC
25A PA READING              BPCDT     20040518AAZ  CP
25A VA RICHMOND             BLCDT     20021204ABA  LIC
26A MD HAGERSTOWN           BMPCDT    20080619AJL  CP
28A MD FREDERICK            BPEDT     20080620AHT  CP
29A MD BALTIMORE            DTVPLN    DTVP0747     PLN
39A MD HAGERSTOWN           BMPCDT    20080528ABT  CP
23A WV ROMNEY               USERRECORD01           APP
 *Percent new DTV interference without proposal:      8.4  BLCT      19890327KJ
 *Percent new DTV interference with proposal:         8.4  BLCT      19890327KJ


Result key:      559
Scenario      111  Affected station       42
Before Analysis

Results for: 25N MD HAGERSTOWN           BLCT      19890327KJ   LIC
```

	POPULATION	AREA (sq km)
within Noise Limited Contour	1032814	20705.6
not affected by terrain losses	683108	14008.0
lost to NTSC IX	52567	805.4
lost to additional IX by ATV	33782	919.9
lost to all IX	86349	1725.2

Potential Interfering Stations Included in above Scenario 111

24N MD BALTIMORE	BLCT	19860103KG	LIC
25N NY NEW YORK	BLET	19920220KG	LIC
26N DC WASHINGTON	BMLET	20031216AAB	LIC
27N PA HARRISBURG	BLCT	19960626KF	LIC
32N DC WASHINGTON	BLET	19801107KE	LIC
21A VA FRONT ROYAL	DTVPLN	DTVP0461	PLN
24A PA ALTOONA	BLCDT	20050603ACF	LIC
24A VA FAIRFAX	BMPEDT	20080609ACI	CP
25A PA PITTSBURGH	BLCDT	20041004ACS	LIC
25A PA READING	BPCDT	20040518AAZ	CP
25A VA RICHMOND	BLCDT	20021204ABA	LIC
26A MD HAGERSTOWN	BMPCDT	20080619AJL	CP
28A MD FREDERICK	DTVPLN	DTVP0713	PLN
29A MD BALTIMORE	DTVPLN	DTVP0747	PLN
39A DC WASHINGTON	DTVPLN	DTVP1082	PLN

After Analysis

Results for: 25N MD HAGERSTOWN BLCT 19890327KJ LIC

	POPULATION	AREA (sq km)
within Noise Limited Contour	1032814	20705.6
not affected by terrain losses	683108	14008.0
lost to NTSC IX	52567	805.4
lost to additional IX by ATV	33782	932.7
lost to all IX	86349	1738.1

Potential Interfering Stations Included in above Scenario 111

24N MD BALTIMORE	BLCT	19860103KG	LIC
25N NY NEW YORK	BLET	19920220KG	LIC
26N DC WASHINGTON	BMLET	20031216AAB	LIC
27N PA HARRISBURG	BLCT	19960626KF	LIC
32N DC WASHINGTON	BLET	19801107KE	LIC
21A VA FRONT ROYAL	DTVPLN	DTVP0461	PLN
24A PA ALTOONA	BLCDT	20050603ACF	LIC
24A VA FAIRFAX	BMPEDT	20080609ACI	CP
25A PA PITTSBURGH	BLCDT	20041004ACS	LIC
25A PA READING	BPCDT	20040518AAZ	CP
25A VA RICHMOND	BLCDT	20021204ABA	LIC
26A MD HAGERSTOWN	BMPCDT	20080619AJL	CP
28A MD FREDERICK	DTVPLN	DTVP0713	PLN
29A MD BALTIMORE	DTVPLN	DTVP0747	PLN
39A DC WASHINGTON	DTVPLN	DTVP1082	PLN
23A WV ROMNEY	USERRECORD01		APP

*Percent new DTV interference without proposal: 8.4 BLCT 19890327KJ
*Percent new DTV interference with proposal: 8.4 BLCT 19890327KJ

Result key: 560
Scenario 112 Affected station 42
Before Analysis

Results for: 25N MD HAGERSTOWN BLCT 19890327KJ LIC

	POPULATION	AREA (sq km)
within Noise Limited Contour	1032814	20705.6
not affected by terrain losses	683108	14008.0
lost to NTSC IX	52567	805.4
lost to additional IX by ATV	33788	922.8
lost to all IX	86355	1728.2

```
 Potential Interfering Stations Included in above Scenario   112

24N MD BALTIMORE            BLCT      19860103KG   LIC
25N NY NEW YORK             BLET      19920220KG   LIC
26N DC WASHINGTON           BMLET     20031216AAB  LIC
27N PA HARRISBURG           BLCT      19960626KF   LIC
32N DC WASHINGTON           BLET      19801107KE   LIC
21A VA FRONT ROYAL          DTVPLN    DTVP0461     PLN
24A PA ALTOONA              BLCDT     20050603ACF  LIC
24A VA FAIRFAX              BMPEDT    20080609ACI  CP
25A PA PITTSBURGH           BLCDT     20041004ACS  LIC
25A PA READING              BPCDT     20040518AAZ  CP
25A VA RICHMOND             BLCDT     20021204ABA  LIC
26A MD HAGERSTOWN           BMPCDT    20080619AJL  CP
28A MD FREDERICK            DTVPLN    DTVP0713     PLN
29A MD BALTIMORE            DTVPLN    DTVP0747     PLN
39A MD HAGERSTOWN           BMPCDT    20080528ABT  CP

After Analysis

Results for: 25N MD HAGERSTOWN           BLCT      19890327KJ   LIC
                                   POPULATION   AREA (sq km)
   within Noise Limited Contour     1032814      20705.6
   not affected by terrain losses    683108      14008.0
   lost to NTSC IX                    52567        805.4
   lost to additional IX by ATV       33788        935.6
   lost to all IX                     86355       1741.0

 Potential Interfering Stations Included in above Scenario   112

24N MD BALTIMORE            BLCT      19860103KG   LIC
25N NY NEW YORK             BLET      19920220KG   LIC
26N DC WASHINGTON           BMLET     20031216AAB  LIC
27N PA HARRISBURG           BLCT      19960626KF   LIC
32N DC WASHINGTON           BLET      19801107KE   LIC
21A VA FRONT ROYAL          DTVPLN    DTVP0461     PLN
24A PA ALTOONA              BLCDT     20050603ACF  LIC
24A VA FAIRFAX              BMPEDT    20080609ACI  CP
25A PA PITTSBURGH           BLCDT     20041004ACS  LIC
25A PA READING              BPCDT     20040518AAZ  CP
25A VA RICHMOND             BLCDT     20021204ABA  LIC
26A MD HAGERSTOWN           BMPCDT    20080619AJL  CP
28A MD FREDERICK            DTVPLN    DTVP0713     PLN
29A MD BALTIMORE            DTVPLN    DTVP0747     PLN
39A MD HAGERSTOWN           BMPCDT    20080528ABT  CP
23A WV ROMNEY               USERRECORD01           APP
 *Percent new DTV interference without proposal:      8.4  BLCT      19890327KJ
 *Percent new DTV interference with proposal:         8.4  BLCT      19890327KJ


Result key:      561
Scenario      113  Affected station       42
Before Analysis

Results for: 25N MD HAGERSTOWN           BLCT      19890327KJ   LIC
                                   POPULATION   AREA (sq km)
   within Noise Limited Contour     1032814      20705.6
   not affected by terrain losses    683108      14008.0
   lost to NTSC IX                    52567        805.4
   lost to additional IX by ATV       33675        916.9
   lost to all IX                     86242       1722.3

 Potential Interfering Stations Included in above Scenario   113

24N MD BALTIMORE            BLCT      19860103KG   LIC
25N NY NEW YORK             BLET      19920220KG   LIC
26N DC WASHINGTON           BMLET     20031216AAB  LIC
27N PA HARRISBURG           BLCT      19960626KF   LIC
32N DC WASHINGTON           BLET      19801107KE   LIC
```

```
21A VA FRONT ROYAL          DTVPLN    DTVP0461     PLN
24A PA ALTOONA              BLCDT     20050603ACF  LIC
24A VA FAIRFAX              BMPEDT    20080609ACI  CP
25A PA PITTSBURGH           BLCDT     20041004ACS  LIC
25A PA READING              BPCDT     20040518AAZ  CP
25A VA RICHMOND             BLCDT     20021204ABA  LIC
26A MD HAGERSTOWN           BMPCDT    20080619AJL  CP
28A MD FREDERICK            BLEDT     20050302AEG  LIC
29A MD BALTIMORE            DTVPLN    DTVP0747     PLN
39A DC WASHINGTON           DTVPLN    DTVP1082     PLN

After Analysis

Results for: 25N MD HAGERSTOWN           BLCT      19890327KJ   LIC
                                   POPULATION   AREA (sq km)
   within Noise Limited Contour     1032814      20705.6
   not affected by terrain losses    683108      14008.0
   lost to NTSC IX                    52567        805.4
   lost to additional IX by ATV       33675        929.7
   lost to all IX                     86242       1735.1

 Potential Interfering Stations Included in above Scenario   113

24N MD BALTIMORE            BLCT      19860103KG   LIC
25N NY NEW YORK             BLET      19920220KG   LIC
26N DC WASHINGTON           BMLET     20031216AAB  LIC
27N PA HARRISBURG           BLCT      19960626KF   LIC
32N DC WASHINGTON           BLET      19801107KE   LIC
21A VA FRONT ROYAL          DTVPLN    DTVP0461     PLN
24A PA ALTOONA              BLCDT     20050603ACF  LIC
24A VA FAIRFAX              BMPEDT    20080609ACI  CP
25A PA PITTSBURGH           BLCDT     20041004ACS  LIC
25A PA READING              BPCDT     20040518AAZ  CP
25A VA RICHMOND             BLCDT     20021204ABA  LIC
26A MD HAGERSTOWN           BMPCDT    20080619AJL  CP
28A MD FREDERICK            BLEDT     20050302AEG  LIC
29A MD BALTIMORE            DTVPLN    DTVP0747     PLN
39A DC WASHINGTON           DTVPLN    DTVP1082     PLN
23A WV ROMNEY               USERRECORD01           APP
 *Percent new DTV interference without proposal:      8.4  BLCT      19890327KJ
 *Percent new DTV interference with proposal:         8.4  BLCT      19890327KJ


Result key:      562
Scenario      114  Affected station       42
Before Analysis

Results for: 25N MD HAGERSTOWN           BLCT      19890327KJ   LIC
                                   POPULATION   AREA (sq km)
   within Noise Limited Contour     1032814      20705.6
   not affected by terrain losses    683108      14008.0
   lost to NTSC IX                    52567        805.4
   lost to additional IX by ATV       33681        919.9
   lost to all IX                     86248       1725.2

 Potential Interfering Stations Included in above Scenario   114

24N MD BALTIMORE            BLCT      19860103KG   LIC
25N NY NEW YORK             BLET      19920220KG   LIC
26N DC WASHINGTON           BMLET     20031216AAB  LIC
27N PA HARRISBURG           BLCT      19960626KF   LIC
32N DC WASHINGTON           BLET      19801107KE   LIC
21A VA FRONT ROYAL          DTVPLN    DTVP0461     PLN
24A PA ALTOONA              BLCDT     20050603ACF  LIC
24A VA FAIRFAX              BMPEDT    20080609ACI  CP
25A PA PITTSBURGH           BLCDT     20041004ACS  LIC
25A PA READING              BPCDT     20040518AAZ  CP
25A VA RICHMOND             BLCDT     20021204ABA  LIC
26A MD HAGERSTOWN           BMPCDT    20080619AJL  CP
```

```
28A MD FREDERICK            BLEDT     20050302AEG  LIC
29A MD BALTIMORE            DTVPLN    DTVP0747     PLN
39A MD HAGERSTOWN           BMPCDT    20080528ABT  CP

After Analysis

Results for: 25N MD HAGERSTOWN           BLCT      19890327KJ   LIC
                                   POPULATION   AREA (sq km)
   within Noise Limited Contour     1032814      20705.6
   not affected by terrain losses    683108      14008.0
   lost to NTSC IX                    52567        805.4
   lost to additional IX by ATV       33681        932.7
   lost to all IX                     86248       1738.1

 Potential Interfering Stations Included in above Scenario   114

24N MD BALTIMORE            BLCT      19860103KG   LIC
25N NY NEW YORK             BLET      19920220KG   LIC
26N DC WASHINGTON           BMLET     20031216AAB  LIC
27N PA HARRISBURG           BLCT      19960626KF   LIC
32N DC WASHINGTON           BLET      19801107KE   LIC
21A VA FRONT ROYAL          DTVPLN    DTVP0461     PLN
24A PA ALTOONA              BLCDT     20050603ACF  LIC
24A VA FAIRFAX              BMPEDT    20080609ACI  CP
25A PA PITTSBURGH           BLCDT     20041004ACS  LIC
25A PA READING              BPCDT     20040518AAZ  CP
25A VA RICHMOND             BLCDT     20021204ABA  LIC
26A MD HAGERSTOWN           BMPCDT    20080619AJL  CP
28A MD FREDERICK            BLEDT     20050302AEG  LIC
29A MD BALTIMORE            DTVPLN    DTVP0747     PLN
39A MD HAGERSTOWN           BMPCDT    20080528ABT  CP
23A WV ROMNEY               USERRECORD01           APP
 *Percent new DTV interference without proposal:      8.4  BLCT      19890327KJ
 *Percent new DTV interference with proposal:         8.4  BLCT      19890327KJ


Result key:      563
Scenario      115  Affected station       42
Before Analysis

Results for: 25N MD HAGERSTOWN           BLCT      19890327KJ   LIC
                                   POPULATION   AREA (sq km)
   within Noise Limited Contour     1032814      20705.6
   not affected by terrain losses    683108      14008.0
   lost to NTSC IX                    52567        805.4
   lost to additional IX by ATV       39061       1151.8
   lost to all IX                     91628       1957.2

 Potential Interfering Stations Included in above Scenario   115

24N MD BALTIMORE            BLCT      19860103KG   LIC
25N NY NEW YORK             BLET      19920220KG   LIC
26N DC WASHINGTON           BMLET     20031216AAB  LIC
27N PA HARRISBURG           BLCT      19960626KF   LIC
32N DC WASHINGTON           BLET      19801107KE   LIC
21A VA FRONT ROYAL          DTVPLN    DTVP0461     PLN
24A PA ALTOONA              BLCDT     20050603ACF  LIC
24A VA FAIRFAX              BMPEDT    20080609ACI  CP
25A PA PITTSBURGH           BLCDT     20041004ACS  LIC
25A PA READING              BPCDT     20040518AAZ  CP
25A VA RICHMOND             DTVPLN    DTVP0622     PLN
26A MD HAGERSTOWN           BMPCDT    20080619AJL  CP
28A MD FREDERICK            BPEDT     20080620AHT  CP
29A MD BALTIMORE            DTVPLN    DTVP0747     PLN
39A DC WASHINGTON           DTVPLN    DTVP1082     PLN

After Analysis

Results for: 25N MD HAGERSTOWN           BLCT      19890327KJ   LIC
```

	POPULATION	AREA (sq km)
within Noise Limited Contour	1032814	20705.6
not affected by terrain losses	683108	14008.0
lost to NTSC IX	52567	805.4
lost to additional IX by ATV	39061	1159.7
lost to all IX	91628	1965.1

Potential Interfering Stations Included in above Scenario 115

24N MD BALTIMORE	BLCT	19860103KG	LIC
25N NY NEW YORK	BLET	19920220KG	LIC
26N DC WASHINGTON	BMLET	20031216AAB	LIC
27N PA HARRISBURG	BLCT	19960626KF	LIC
32N DC WASHINGTON	BLET	19801107KE	LIC
21A VA FRONT ROYAL	DTVPLN	DTVP0461	PLN
24A PA ALTOONA	BLCDT	20050603ACF	LIC
24A VA FAIRFAX	BMPEDT	20080609ACI	CP
25A PA PITTSBURGH	BLCDT	20041004ACS	LIC
25A PA READING	BPCDT	20040518AAZ	CP
25A VA RICHMOND	DTVPLN	DTVP0622	PLN
26A MD HAGERSTOWN	BMPCDT	20080619AJL	CP
28A MD FREDERICK	BPEDT	20080620AHT	CP
29A MD BALTIMORE	DTVPLN	DTVP0747	PLN
39A DC WASHINGTON	DTVPLN	DTVP1082	PLN
23A WV ROMNEY	USERRECORD01		APP

*Percent new DTV interference without proposal: 8.9 BLCT 19890327KJ
*Percent new DTV interference with proposal: 8.9 BLCT 19890327KJ

Result key: 564
Scenario 116 Affected station 42
Before Analysis

Results for: 25N MD HAGERSTOWN BLCT 19890327KJ LIC

	POPULATION	AREA (sq km)
within Noise Limited Contour	1032814	20705.6
not affected by terrain losses	683108	14008.0
lost to NTSC IX	52567	805.4
lost to additional IX by ATV	39067	1154.8
lost to all IX	91634	1960.1

Potential Interfering Stations Included in above Scenario 116

24N MD BALTIMORE	BLCT	19860103KG	LIC
25N NY NEW YORK	BLET	19920220KG	LIC
26N DC WASHINGTON	BMLET	20031216AAB	LIC
27N PA HARRISBURG	BLCT	19960626KF	LIC
32N DC WASHINGTON	BLET	19801107KE	LIC
21A VA FRONT ROYAL	DTVPLN	DTVP0461	PLN
24A PA ALTOONA	BLCDT	20050603ACF	LIC
24A VA FAIRFAX	BMPEDT	20080609ACI	CP
25A PA PITTSBURGH	BLCDT	20041004ACS	LIC
25A PA READING	BPCDT	20040518AAZ	CP
25A VA RICHMOND	DTVPLN	DTVP0622	PLN
26A MD HAGERSTOWN	BMPCDT	20080619AJL	CP
28A MD FREDERICK	BPEDT	20080620AHT	CP
29A MD BALTIMORE	DTVPLN	DTVP0747	PLN
39A MD HAGERSTOWN	BMPCDT	20080528ABT	CP

After Analysis

Results for: 25N MD HAGERSTOWN BLCT 19890327KJ LIC

	POPULATION	AREA (sq km)
within Noise Limited Contour	1032814	20705.6
not affected by terrain losses	683108	14008.0
lost to NTSC IX	52567	805.4
lost to additional IX by ATV	39067	1162.6
lost to all IX	91634	1968.0

```
 Potential Interfering Stations Included in above Scenario   116

24N MD BALTIMORE            BLCT      19860103KG   LIC
25N NY NEW YORK             BLET      19920220KG   LIC
26N DC WASHINGTON           BMLET     20031216AAB  LIC
27N PA HARRISBURG           BLCT      19960626KF   LIC
32N DC WASHINGTON           BLET      19801107KE   LIC
21A VA FRONT ROYAL          DTVPLN    DTVP0461     PLN
24A PA ALTOONA              BLCDT     20050603ACF  LIC
24A VA FAIRFAX              BMPEDT    20080609ACI  CP
25A PA PITTSBURGH           BLCDT     20041004ACS  LIC
25A PA READING              BPCDT     20040518AAZ  CP
25A VA RICHMOND             DTVPLN    DTVP0622     PLN
26A MD HAGERSTOWN           BMPCDT    20080619AJL  CP
28A MD FREDERICK            BPEDT     20080620AHT  CP
29A MD BALTIMORE            DTVPLN    DTVP0747     PLN
39A MD HAGERSTOWN           BMPCDT    20080528ABT  CP
23A WV ROMNEY               USERRECORD01           APP
 *Percent new DTV interference without proposal:      8.9  BLCT      19890327KJ
 *Percent new DTV interference with proposal:         8.9  BLCT      19890327KJ


Result key:      565
Scenario      117  Affected station       42
Before Analysis

Results for: 25N MD HAGERSTOWN           BLCT      19890327KJ   LIC
                                  POPULATION   AREA (sq km)
   within Noise Limited Contour     1032814      20705.6
   not affected by terrain losses    683108      14008.0
   lost to NTSC IX                    52567        805.4
   lost to additional IX by ATV       39063       1153.8
   lost to all IX                     91630       1959.1

 Potential Interfering Stations Included in above Scenario   117

24N MD BALTIMORE            BLCT      19860103KG   LIC
25N NY NEW YORK             BLET      19920220KG   LIC
26N DC WASHINGTON           BMLET     20031216AAB  LIC
27N PA HARRISBURG           BLCT      19960626KF   LIC
32N DC WASHINGTON           BLET      19801107KE   LIC
21A VA FRONT ROYAL          DTVPLN    DTVP0461     PLN
24A PA ALTOONA              BLCDT     20050603ACF  LIC
24A VA FAIRFAX              BMPEDT    20080609ACI  CP
25A PA PITTSBURGH           BLCDT     20041004ACS  LIC
25A PA READING              BPCDT     20040518AAZ  CP
25A VA RICHMOND             DTVPLN    DTVP0622     PLN
26A MD HAGERSTOWN           BMPCDT    20080619AJL  CP
28A MD FREDERICK            DTVPLN    DTVP0713     PLN
29A MD BALTIMORE            DTVPLN    DTVP0747     PLN
39A DC WASHINGTON           DTVPLN    DTVP1082     PLN

After Analysis

Results for: 25N MD HAGERSTOWN           BLCT      19890327KJ   LIC
                                  POPULATION   AREA (sq km)
   within Noise Limited Contour     1032814      20705.6
   not affected by terrain losses    683108      14008.0
   lost to NTSC IX                    52567        805.4
   lost to additional IX by ATV       39063       1161.7
   lost to all IX                     91630       1967.0

 Potential Interfering Stations Included in above Scenario   117

24N MD BALTIMORE            BLCT      19860103KG   LIC
25N NY NEW YORK             BLET      19920220KG   LIC
26N DC WASHINGTON           BMLET     20031216AAB  LIC
27N PA HARRISBURG           BLCT      19960626KF   LIC
32N DC WASHINGTON           BLET      19801107KE   LIC
```

```
21A VA FRONT ROYAL          DTVPLN    DTVP0461     PLN
24A PA ALTOONA              BLCDT     20050603ACF  LIC
24A VA FAIRFAX              BMPEDT    20080609ACI  CP
25A PA PITTSBURGH           BLCDT     20041004ACS  LIC
25A PA READING              BPCDT     20040518AAZ  CP
25A VA RICHMOND             DTVPLN    DTVP0622     PLN
26A MD HAGERSTOWN           BMPCDT    20080619AJL  CP
28A MD FREDERICK            DTVPLN    DTVP0713     PLN
29A MD BALTIMORE            DTVPLN    DTVP0747     PLN
39A DC WASHINGTON           DTVPLN    DTVP1082     PLN
23A WV ROMNEY               USERRECORD01           APP
 *Percent new DTV interference without proposal:      8.9  BLCT      19890327KJ
 *Percent new DTV interference with proposal:         8.9  BLCT      19890327KJ


Result key:      566
Scenario      118  Affected station       42
Before Analysis

Results for: 25N MD HAGERSTOWN           BLCT      19890327KJ   LIC
                                  POPULATION   AREA (sq km)
   within Noise Limited Contour     1032814      20705.6
   not affected by terrain losses    683108      14008.0
   lost to NTSC IX                    52567        805.4
   lost to additional IX by ATV       39069       1156.7
   lost to all IX                     91636       1962.1

 Potential Interfering Stations Included in above Scenario   118

24N MD BALTIMORE            BLCT      19860103KG   LIC
25N NY NEW YORK             BLET      19920220KG   LIC
26N DC WASHINGTON           BMLET     20031216AAB  LIC
27N PA HARRISBURG           BLCT      19960626KF   LIC
32N DC WASHINGTON           BLET      19801107KE   LIC
21A VA FRONT ROYAL          DTVPLN    DTVP0461     PLN
24A PA ALTOONA              BLCDT     20050603ACF  LIC
24A VA FAIRFAX              BMPEDT    20080609ACI  CP
25A PA PITTSBURGH           BLCDT     20041004ACS  LIC
25A PA READING              BPCDT     20040518AAZ  CP
25A VA RICHMOND             DTVPLN    DTVP0622     PLN
26A MD HAGERSTOWN           BMPCDT    20080619AJL  CP
28A MD FREDERICK            DTVPLN    DTVP0713     PLN
29A MD BALTIMORE            DTVPLN    DTVP0747     PLN
39A MD HAGERSTOWN           BMPCDT    20080528ABT  CP

After Analysis

Results for: 25N MD HAGERSTOWN           BLCT      19890327KJ   LIC
                                  POPULATION   AREA (sq km)
   within Noise Limited Contour     1032814      20705.6
   not affected by terrain losses    683108      14008.0
   lost to NTSC IX                    52567        805.4
   lost to additional IX by ATV       39069       1164.6
   lost to all IX                     91636       1970.0

 Potential Interfering Stations Included in above Scenario   118

24N MD BALTIMORE            BLCT      19860103KG   LIC
25N NY NEW YORK             BLET      19920220KG   LIC
26N DC WASHINGTON           BMLET     20031216AAB  LIC
27N PA HARRISBURG           BLCT      19960626KF   LIC
32N DC WASHINGTON           BLET      19801107KE   LIC
21A VA FRONT ROYAL          DTVPLN    DTVP0461     PLN
24A PA ALTOONA              BLCDT     20050603ACF  LIC
24A VA FAIRFAX              BMPEDT    20080609ACI  CP
25A PA PITTSBURGH           BLCDT     20041004ACS  LIC
25A PA READING              BPCDT     20040518AAZ  CP
25A VA RICHMOND             DTVPLN    DTVP0622     PLN
26A MD HAGERSTOWN           BMPCDT    20080619AJL  CP
```

```
28A MD FREDERICK            DTVPLN    DTVP0713     PLN
29A MD BALTIMORE            DTVPLN    DTVP0747     PLN
39A MD HAGERSTOWN           BMPCDT    20080528ABT  CP
23A WV ROMNEY               USERRECORD01           APP
 *Percent new DTV interference without proposal:      8.9  BLCT      19890327KJ
 *Percent new DTV interference with proposal:         8.9  BLCT      19890327KJ


Result key:      567
Scenario      119  Affected station       42
Before Analysis

Results for: 25N MD HAGERSTOWN           BLCT      19890327KJ   LIC
                                   POPULATION   AREA (sq km)
   within Noise Limited Contour     1032814      20705.6
   not affected by terrain losses    683108      14008.0
   lost to NTSC IX                    52567        805.4
   lost to additional IX by ATV       39061       1151.8
   lost to all IX                     91628       1957.2

 Potential Interfering Stations Included in above Scenario   119

24N MD BALTIMORE            BLCT      19860103KG   LIC
25N NY NEW YORK             BLET      19920220KG   LIC
26N DC WASHINGTON           BMLET     20031216AAB  LIC
27N PA HARRISBURG           BLCT      19960626KF   LIC
32N DC WASHINGTON           BLET      19801107KE   LIC
21A VA FRONT ROYAL          DTVPLN    DTVP0461     PLN
24A PA ALTOONA              BLCDT     20050603ACF  LIC
24A VA FAIRFAX              BMPEDT    20080609ACI  CP
25A PA PITTSBURGH           BLCDT     20041004ACS  LIC
25A PA READING              BPCDT     20040518AAZ  CP
25A VA RICHMOND             DTVPLN    DTVP0622     PLN
26A MD HAGERSTOWN           BMPCDT    20080619AJL  CP
28A MD FREDERICK            BLEDT     20050302AEG  LIC
29A MD BALTIMORE            DTVPLN    DTVP0747     PLN
39A DC WASHINGTON           DTVPLN    DTVP1082     PLN

After Analysis

Results for: 25N MD HAGERSTOWN           BLCT      19890327KJ   LIC
                                   POPULATION   AREA (sq km)
   within Noise Limited Contour     1032814      20705.6
   not affected by terrain losses    683108      14008.0
   lost to NTSC IX                    52567        805.4
   lost to additional IX by ATV       39061       1159.7
   lost to all IX                     91628       1965.1

 Potential Interfering Stations Included in above Scenario   119

24N MD BALTIMORE            BLCT      19860103KG   LIC
25N NY NEW YORK             BLET      19920220KG   LIC
26N DC WASHINGTON           BMLET     20031216AAB  LIC
27N PA HARRISBURG           BLCT      19960626KF   LIC
32N DC WASHINGTON           BLET      19801107KE   LIC
21A VA FRONT ROYAL          DTVPLN    DTVP0461     PLN
24A PA ALTOONA              BLCDT     20050603ACF  LIC
24A VA FAIRFAX              BMPEDT    20080609ACI  CP
25A PA PITTSBURGH           BLCDT     20041004ACS  LIC
25A PA READING              BPCDT     20040518AAZ  CP
25A VA RICHMOND             DTVPLN    DTVP0622     PLN
26A MD HAGERSTOWN           BMPCDT    20080619AJL  CP
28A MD FREDERICK            BLEDT     20050302AEG  LIC
29A MD BALTIMORE            DTVPLN    DTVP0747     PLN
39A DC WASHINGTON           DTVPLN    DTVP1082     PLN
23A WV ROMNEY               USERRECORD01           APP
 *Percent new DTV interference without proposal:      8.9  BLCT      19890327KJ
 *Percent new DTV interference with proposal:         8.9  BLCT      19890327KJ
```

```
Result key:      568
Scenario      120  Affected station       42
Before Analysis

Results for: 25N MD HAGERSTOWN           BLCT      19890327KJ   LIC
                                   POPULATION   AREA (sq km)
   within Noise Limited Contour     1032814      20705.6
   not affected by terrain losses    683108      14008.0
   lost to NTSC IX                    52567        805.4
   lost to additional IX by ATV       39067       1154.8
   lost to all IX                     91634       1960.1

 Potential Interfering Stations Included in above Scenario   120

24N MD BALTIMORE            BLCT      19860103KG   LIC
25N NY NEW YORK             BLET      19920220KG   LIC
26N DC WASHINGTON           BMLET     20031216AAB  LIC
27N PA HARRISBURG           BLCT      19960626KF   LIC
32N DC WASHINGTON           BLET      19801107KE   LIC
21A VA FRONT ROYAL          DTVPLN    DTVP0461     PLN
24A PA ALTOONA              BLCDT     20050603ACF  LIC
24A VA FAIRFAX              BMPEDT    20080609ACI  CP
25A PA PITTSBURGH           BLCDT     20041004ACS  LIC
25A PA READING              BPCDT     20040518AAZ  CP
25A VA RICHMOND             DTVPLN    DTVP0622     PLN
26A MD HAGERSTOWN           BMPCDT    20080619AJL  CP
28A MD FREDERICK            BLEDT     20050302AEG  LIC
29A MD BALTIMORE            DTVPLN    DTVP0747     PLN
39A MD HAGERSTOWN           BMPCDT    20080528ABT  CP

After Analysis

Results for: 25N MD HAGERSTOWN           BLCT      19890327KJ   LIC
                                   POPULATION   AREA (sq km)
   within Noise Limited Contour     1032814      20705.6
   not affected by terrain losses    683108      14008.0
   lost to NTSC IX                    52567        805.4
   lost to additional IX by ATV       39067       1162.6
   lost to all IX                     91634       1968.0

 Potential Interfering Stations Included in above Scenario   120

24N MD BALTIMORE            BLCT      19860103KG   LIC
25N NY NEW YORK             BLET      19920220KG   LIC
26N DC WASHINGTON           BMLET     20031216AAB  LIC
27N PA HARRISBURG           BLCT      19960626KF   LIC
32N DC WASHINGTON           BLET      19801107KE   LIC
21A VA FRONT ROYAL          DTVPLN    DTVP0461     PLN
24A PA ALTOONA              BLCDT     20050603ACF  LIC
24A VA FAIRFAX              BMPEDT    20080609ACI  CP
25A PA PITTSBURGH           BLCDT     20041004ACS  LIC
25A PA READING              BPCDT     20040518AAZ  CP
25A VA RICHMOND             DTVPLN    DTVP0622     PLN
26A MD HAGERSTOWN           BMPCDT    20080619AJL  CP
28A MD FREDERICK            BLEDT     20050302AEG  LIC
29A MD BALTIMORE            DTVPLN    DTVP0747     PLN
39A MD HAGERSTOWN           BMPCDT    20080528ABT  CP
23A WV ROMNEY               USERRECORD01           APP
 *Percent new DTV interference without proposal:      8.9  BLCT      19890327KJ
 *Percent new DTV interference with proposal:         8.9  BLCT      19890327KJ


Result key:      569
Scenario      121  Affected station       42
Before Analysis

Results for: 25N MD HAGERSTOWN           BLCT      19890327KJ   LIC
                                   POPULATION   AREA (sq km)
```

```
   within Noise Limited Contour     1032814      20705.6
   not affected by terrain losses    683108      14008.0
   lost to NTSC IX                    52567        805.4
   lost to additional IX by ATV       30952        822.1
   lost to all IX                     83519       1627.5

 Potential Interfering Stations Included in above Scenario   121

24N MD BALTIMORE            BLCT      19860103KG   LIC
25N NY NEW YORK             BLET      19920220KG   LIC
26N DC WASHINGTON           BMLET     20031216AAB  LIC
27N PA HARRISBURG           BLCT      19960626KF   LIC
32N DC WASHINGTON           BLET      19801107KE   LIC
21A VA FRONT ROYAL          DTVPLN    DTVP0461     PLN
24A PA ALTOONA              BLCDT     20050603ACF  LIC
24A VA FAIRFAX              BMPEDT    20080609ACI  CP
25A PA PITTSBURGH           DTVPLN    DTVP0614     PLN
25A PA READING              DTVPLN    DTVP0615     PLN
25A VA RICHMOND             BLCDT     20021204ABA  LIC
26A MD HAGERSTOWN           BMPCDT    20080619AJL  CP
28A MD FREDERICK            BPEDT     20080620AHT  CP
29A MD BALTIMORE            DTVPLN    DTVP0747     PLN
39A DC WASHINGTON           DTVPLN    DTVP1082     PLN

After Analysis

Results for: 25N MD HAGERSTOWN           BLCT      19890327KJ   LIC
                                  POPULATION   AREA (sq km)
   within Noise Limited Contour     1032814      20705.6
   not affected by terrain losses    683108      14008.0
   lost to NTSC IX                    52567        805.4
   lost to additional IX by ATV       31023        838.9
   lost to all IX                     83590       1644.3

 Potential Interfering Stations Included in above Scenario   121

24N MD BALTIMORE            BLCT      19860103KG   LIC
25N NY NEW YORK             BLET      19920220KG   LIC
26N DC WASHINGTON           BMLET     20031216AAB  LIC
27N PA HARRISBURG           BLCT      19960626KF   LIC
32N DC WASHINGTON           BLET      19801107KE   LIC
21A VA FRONT ROYAL          DTVPLN    DTVP0461     PLN
24A PA ALTOONA              BLCDT     20050603ACF  LIC
24A VA FAIRFAX              BMPEDT    20080609ACI  CP
25A PA PITTSBURGH           DTVPLN    DTVP0614     PLN
25A PA READING              DTVPLN    DTVP0615     PLN
25A VA RICHMOND             BLCDT     20021204ABA  LIC
26A MD HAGERSTOWN           BMPCDT    20080619AJL  CP
28A MD FREDERICK            BPEDT     20080620AHT  CP
29A MD BALTIMORE            DTVPLN    DTVP0747     PLN
39A DC WASHINGTON           DTVPLN    DTVP1082     PLN
23A WV ROMNEY               USERRECORD01           APP
 *Percent new DTV interference without proposal:      8.1  BLCT      19890327KJ
 *Percent new DTV interference with proposal:         8.1  BLCT      19890327KJ


Result key:      570
Scenario      122  Affected station       42
Before Analysis

Results for: 25N MD HAGERSTOWN           BLCT      19890327KJ   LIC
                                  POPULATION   AREA (sq km)
   within Noise Limited Contour     1032814      20705.6
   not affected by terrain losses    683108      14008.0
   lost to NTSC IX                    52567        805.4
   lost to additional IX by ATV       30958        825.1
   lost to all IX                     83525       1630.5

 Potential Interfering Stations Included in above Scenario   122
```

```
24N MD BALTIMORE            BLCT      19860103KG   LIC
25N NY NEW YORK             BLET      19920220KG   LIC
26N DC WASHINGTON           BMLET     20031216AAB  LIC
27N PA HARRISBURG           BLCT      19960626KF   LIC
32N DC WASHINGTON           BLET      19801107KE   LIC
21A VA FRONT ROYAL          DTVPLN    DTVP0461     PLN
24A PA ALTOONA              BLCDT     20050603ACF  LIC
24A VA FAIRFAX              BMPEDT    20080609ACI  CP
25A PA PITTSBURGH           DTVPLN    DTVP0614     PLN
25A PA READING              DTVPLN    DTVP0615     PLN
25A VA RICHMOND             BLCDT     20021204ABA  LIC
26A MD HAGERSTOWN           BMPCDT    20080619AJL  CP
28A MD FREDERICK            BPEDT     20080620AHT  CP
29A MD BALTIMORE            DTVPLN    DTVP0747     PLN
39A MD HAGERSTOWN           BMPCDT    20080528ABT  CP

After Analysis

Results for: 25N MD HAGERSTOWN           BLCT      19890327KJ   LIC
                                  POPULATION   AREA (sq km)
   within Noise Limited Contour     1032814      20705.6
   not affected by terrain losses    683108      14008.0
   lost to NTSC IX                    52567        805.4
   lost to additional IX by ATV       31029        841.9
   lost to all IX                     83596       1647.3

 Potential Interfering Stations Included in above Scenario   122

24N MD BALTIMORE            BLCT      19860103KG   LIC
25N NY NEW YORK             BLET      19920220KG   LIC
26N DC WASHINGTON           BMLET     20031216AAB  LIC
27N PA HARRISBURG           BLCT      19960626KF   LIC
32N DC WASHINGTON           BLET      19801107KE   LIC
21A VA FRONT ROYAL          DTVPLN    DTVP0461     PLN
24A PA ALTOONA              BLCDT     20050603ACF  LIC
24A VA FAIRFAX              BMPEDT    20080609ACI  CP
25A PA PITTSBURGH           DTVPLN    DTVP0614     PLN
25A PA READING              DTVPLN    DTVP0615     PLN
25A VA RICHMOND             BLCDT     20021204ABA  LIC
26A MD HAGERSTOWN           BMPCDT    20080619AJL  CP
28A MD FREDERICK            BPEDT     20080620AHT  CP
29A MD BALTIMORE            DTVPLN    DTVP0747     PLN
39A MD HAGERSTOWN           BMPCDT    20080528ABT  CP
23A WV ROMNEY               USERRECORD01           APP
 *Percent new DTV interference without proposal:      8.1  BLCT      19890327KJ
 *Percent new DTV interference with proposal:         8.1  BLCT      19890327KJ


Result key:      571
Scenario      123  Affected station       42
Before Analysis

Results for: 25N MD HAGERSTOWN           BLCT      19890327KJ   LIC
                                  POPULATION   AREA (sq km)
   within Noise Limited Contour     1032814      20705.6
   not affected by terrain losses    683108      14008.0
   lost to NTSC IX                    52567        805.4
   lost to additional IX by ATV       31059        825.1
   lost to all IX                     83626       1630.5

 Potential Interfering Stations Included in above Scenario   123

24N MD BALTIMORE            BLCT      19860103KG   LIC
25N NY NEW YORK             BLET      19920220KG   LIC
26N DC WASHINGTON           BMLET     20031216AAB  LIC
27N PA HARRISBURG           BLCT      19960626KF   LIC
32N DC WASHINGTON           BLET      19801107KE   LIC
21A VA FRONT ROYAL          DTVPLN    DTVP0461     PLN
```

```
24A PA ALTOONA              BLCDT     20050603ACF  LIC
24A VA FAIRFAX              BMPEDT    20080609ACI  CP
25A PA PITTSBURGH           DTVPLN    DTVP0614     PLN
25A PA READING              DTVPLN    DTVP0615     PLN
25A VA RICHMOND             BLCDT     20021204ABA  LIC
26A MD HAGERSTOWN           BMPCDT    20080619AJL  CP
28A MD FREDERICK            DTVPLN    DTVP0713     PLN
29A MD BALTIMORE            DTVPLN    DTVP0747     PLN
39A DC WASHINGTON           DTVPLN    DTVP1082     PLN

After Analysis

Results for: 25N MD HAGERSTOWN           BLCT      19890327KJ   LIC
                                  POPULATION   AREA (sq km)
   within Noise Limited Contour     1032814      20705.6
   not affected by terrain losses    683108      14008.0
   lost to NTSC IX                    52567        805.4
   lost to additional IX by ATV       31130        841.9
   lost to all IX                     83697       1647.3

 Potential Interfering Stations Included in above Scenario   123

24N MD BALTIMORE            BLCT      19860103KG   LIC
25N NY NEW YORK             BLET      19920220KG   LIC
26N DC WASHINGTON           BMLET     20031216AAB  LIC
27N PA HARRISBURG           BLCT      19960626KF   LIC
32N DC WASHINGTON           BLET      19801107KE   LIC
21A VA FRONT ROYAL          DTVPLN    DTVP0461     PLN
24A PA ALTOONA              BLCDT     20050603ACF  LIC
24A VA FAIRFAX              BMPEDT    20080609ACI  CP
25A PA PITTSBURGH           DTVPLN    DTVP0614     PLN
25A PA READING              DTVPLN    DTVP0615     PLN
25A VA RICHMOND             BLCDT     20021204ABA  LIC
26A MD HAGERSTOWN           BMPCDT    20080619AJL  CP
28A MD FREDERICK            DTVPLN    DTVP0713     PLN
29A MD BALTIMORE            DTVPLN    DTVP0747     PLN
39A DC WASHINGTON           DTVPLN    DTVP1082     PLN
23A WV ROMNEY               USERRECORD01           APP
 *Percent new DTV interference without proposal:      8.1  BLCT      19890327KJ
 *Percent new DTV interference with proposal:         8.1  BLCT      19890327KJ


Result key:      572
Scenario      124  Affected station       42
Before Analysis

Results for: 25N MD HAGERSTOWN           BLCT      19890327KJ   LIC
                                  POPULATION   AREA (sq km)
   within Noise Limited Contour     1032814      20705.6
   not affected by terrain losses    683108      14008.0
   lost to NTSC IX                    52567        805.4
   lost to additional IX by ATV       31065        828.1
   lost to all IX                     83632       1633.4

 Potential Interfering Stations Included in above Scenario   124

24N MD BALTIMORE            BLCT      19860103KG   LIC
25N NY NEW YORK             BLET      19920220KG   LIC
26N DC WASHINGTON           BMLET     20031216AAB  LIC
27N PA HARRISBURG           BLCT      19960626KF   LIC
32N DC WASHINGTON           BLET      19801107KE   LIC
21A VA FRONT ROYAL          DTVPLN    DTVP0461     PLN
24A PA ALTOONA              BLCDT     20050603ACF  LIC
24A VA FAIRFAX              BMPEDT    20080609ACI  CP
25A PA PITTSBURGH           DTVPLN    DTVP0614     PLN
25A PA READING              DTVPLN    DTVP0615     PLN
25A VA RICHMOND             BLCDT     20021204ABA  LIC
26A MD HAGERSTOWN           BMPCDT    20080619AJL  CP
28A MD FREDERICK            DTVPLN    DTVP0713     PLN
```

```
29A MD BALTIMORE            DTVPLN    DTVP0747     PLN
39A MD HAGERSTOWN           BMPCDT    20080528ABT  CP

After Analysis

Results for: 25N MD HAGERSTOWN           BLCT      19890327KJ   LIC
                                   POPULATION   AREA (sq km)
   within Noise Limited Contour     1032814      20705.6
   not affected by terrain losses    683108      14008.0
   lost to NTSC IX                    52567        805.4
   lost to additional IX by ATV       31136        844.8
   lost to all IX                     83703       1650.2

 Potential Interfering Stations Included in above Scenario   124

24N MD BALTIMORE            BLCT      19860103KG   LIC
25N NY NEW YORK             BLET      19920220KG   LIC
26N DC WASHINGTON           BMLET     20031216AAB  LIC
27N PA HARRISBURG           BLCT      19960626KF   LIC
32N DC WASHINGTON           BLET      19801107KE   LIC
21A VA FRONT ROYAL          DTVPLN    DTVP0461     PLN
24A PA ALTOONA              BLCDT     20050603ACF  LIC
24A VA FAIRFAX              BMPEDT    20080609ACI  CP
25A PA PITTSBURGH           DTVPLN    DTVP0614     PLN
25A PA READING              DTVPLN    DTVP0615     PLN
25A VA RICHMOND             BLCDT     20021204ABA  LIC
26A MD HAGERSTOWN           BMPCDT    20080619AJL  CP
28A MD FREDERICK            DTVPLN    DTVP0713     PLN
29A MD BALTIMORE            DTVPLN    DTVP0747     PLN
39A MD HAGERSTOWN           BMPCDT    20080528ABT  CP
23A WV ROMNEY               USERRECORD01           APP
 *Percent new DTV interference without proposal:      8.1  BLCT      19890327KJ
 *Percent new DTV interference with proposal:         8.1  BLCT      19890327KJ


Result key:      573
Scenario      125  Affected station       42
Before Analysis

Results for: 25N MD HAGERSTOWN           BLCT      19890327KJ   LIC
                                   POPULATION   AREA (sq km)
   within Noise Limited Contour     1032814      20705.6
   not affected by terrain losses    683108      14008.0
   lost to NTSC IX                    52567        805.4
   lost to additional IX by ATV       30952        822.1
   lost to all IX                     83519       1627.5

 Potential Interfering Stations Included in above Scenario   125

24N MD BALTIMORE            BLCT      19860103KG   LIC
25N NY NEW YORK             BLET      19920220KG   LIC
26N DC WASHINGTON           BMLET     20031216AAB  LIC
27N PA HARRISBURG           BLCT      19960626KF   LIC
32N DC WASHINGTON           BLET      19801107KE   LIC
21A VA FRONT ROYAL          DTVPLN    DTVP0461     PLN
24A PA ALTOONA              BLCDT     20050603ACF  LIC
24A VA FAIRFAX              BMPEDT    20080609ACI  CP
25A PA PITTSBURGH           DTVPLN    DTVP0614     PLN
25A PA READING              DTVPLN    DTVP0615     PLN
25A VA RICHMOND             BLCDT     20021204ABA  LIC
26A MD HAGERSTOWN           BMPCDT    20080619AJL  CP
28A MD FREDERICK            BLEDT     20050302AEG  LIC
29A MD BALTIMORE            DTVPLN    DTVP0747     PLN
39A DC WASHINGTON           DTVPLN    DTVP1082     PLN

After Analysis

Results for: 25N MD HAGERSTOWN           BLCT      19890327KJ   LIC
                                   POPULATION   AREA (sq km)
```

```
   within Noise Limited Contour     1032814      20705.6
   not affected by terrain losses    683108      14008.0
   lost to NTSC IX                    52567        805.4
   lost to additional IX by ATV       31023        838.9
   lost to all IX                     83590       1644.3

 Potential Interfering Stations Included in above Scenario   125

24N MD BALTIMORE            BLCT      19860103KG   LIC
25N NY NEW YORK             BLET      19920220KG   LIC
26N DC WASHINGTON           BMLET     20031216AAB  LIC
27N PA HARRISBURG           BLCT      19960626KF   LIC
32N DC WASHINGTON           BLET      19801107KE   LIC
21A VA FRONT ROYAL          DTVPLN    DTVP0461     PLN
24A PA ALTOONA              BLCDT     20050603ACF  LIC
24A VA FAIRFAX              BMPEDT    20080609ACI  CP
25A PA PITTSBURGH           DTVPLN    DTVP0614     PLN
25A PA READING              DTVPLN    DTVP0615     PLN
25A VA RICHMOND             BLCDT     20021204ABA  LIC
26A MD HAGERSTOWN           BMPCDT    20080619AJL  CP
28A MD FREDERICK            BLEDT     20050302AEG  LIC
29A MD BALTIMORE            DTVPLN    DTVP0747     PLN
39A DC WASHINGTON           DTVPLN    DTVP1082     PLN
23A WV ROMNEY               USERRECORD01           APP
 *Percent new DTV interference without proposal:      8.1  BLCT      19890327KJ
 *Percent new DTV interference with proposal:         8.1  BLCT      19890327KJ


Result key:      574
Scenario      126  Affected station       42
Before Analysis

Results for: 25N MD HAGERSTOWN           BLCT      19890327KJ   LIC
                                  POPULATION   AREA (sq km)
   within Noise Limited Contour     1032814      20705.6
   not affected by terrain losses    683108      14008.0
   lost to NTSC IX                    52567        805.4
   lost to additional IX by ATV       30958        825.1
   lost to all IX                     83525       1630.5

 Potential Interfering Stations Included in above Scenario   126

24N MD BALTIMORE            BLCT      19860103KG   LIC
25N NY NEW YORK             BLET      19920220KG   LIC
26N DC WASHINGTON           BMLET     20031216AAB  LIC
27N PA HARRISBURG           BLCT      19960626KF   LIC
32N DC WASHINGTON           BLET      19801107KE   LIC
21A VA FRONT ROYAL          DTVPLN    DTVP0461     PLN
24A PA ALTOONA              BLCDT     20050603ACF  LIC
24A VA FAIRFAX              BMPEDT    20080609ACI  CP
25A PA PITTSBURGH           DTVPLN    DTVP0614     PLN
25A PA READING              DTVPLN    DTVP0615     PLN
25A VA RICHMOND             BLCDT     20021204ABA  LIC
26A MD HAGERSTOWN           BMPCDT    20080619AJL  CP
28A MD FREDERICK            BLEDT     20050302AEG  LIC
29A MD BALTIMORE            DTVPLN    DTVP0747     PLN
39A MD HAGERSTOWN           BMPCDT    20080528ABT  CP

After Analysis

Results for: 25N MD HAGERSTOWN           BLCT      19890327KJ   LIC
                                  POPULATION   AREA (sq km)
   within Noise Limited Contour     1032814      20705.6
   not affected by terrain losses    683108      14008.0
   lost to NTSC IX                    52567        805.4
   lost to additional IX by ATV       31029        841.9
   lost to all IX                     83596       1647.3

 Potential Interfering Stations Included in above Scenario   126
```

```
24N MD BALTIMORE            BLCT      19860103KG   LIC
25N NY NEW YORK             BLET      19920220KG   LIC
26N DC WASHINGTON           BMLET     20031216AAB  LIC
27N PA HARRISBURG           BLCT      19960626KF   LIC
32N DC WASHINGTON           BLET      19801107KE   LIC
21A VA FRONT ROYAL          DTVPLN    DTVP0461     PLN
24A PA ALTOONA              BLCDT     20050603ACF  LIC
24A VA FAIRFAX              BMPEDT    20080609ACI  CP
25A PA PITTSBURGH           DTVPLN    DTVP0614     PLN
25A PA READING              DTVPLN    DTVP0615     PLN
25A VA RICHMOND             BLCDT     20021204ABA  LIC
26A MD HAGERSTOWN           BMPCDT    20080619AJL  CP
28A MD FREDERICK            BLEDT     20050302AEG  LIC
29A MD BALTIMORE            DTVPLN    DTVP0747     PLN
39A MD HAGERSTOWN           BMPCDT    20080528ABT  CP
23A WV ROMNEY               USERRECORD01           APP
 *Percent new DTV interference without proposal:      8.1  BLCT      19890327KJ
 *Percent new DTV interference with proposal:         8.1  BLCT      19890327KJ


Result key:      575
Scenario      127  Affected station       42
Before Analysis

Results for: 25N MD HAGERSTOWN           BLCT      19890327KJ   LIC
                                   POPULATION   AREA (sq km)
   within Noise Limited Contour     1032814      20705.6
   not affected by terrain losses    683108      14008.0
   lost to NTSC IX                    52567        805.4
   lost to additional IX by ATV       36690       1070.9
   lost to all IX                     89257       1876.2

 Potential Interfering Stations Included in above Scenario   127

24N MD BALTIMORE            BLCT      19860103KG   LIC
25N NY NEW YORK             BLET      19920220KG   LIC
26N DC WASHINGTON           BMLET     20031216AAB  LIC
27N PA HARRISBURG           BLCT      19960626KF   LIC
32N DC WASHINGTON           BLET      19801107KE   LIC
21A VA FRONT ROYAL          DTVPLN    DTVP0461     PLN
24A PA ALTOONA              BLCDT     20050603ACF  LIC
24A VA FAIRFAX              BMPEDT    20080609ACI  CP
25A PA PITTSBURGH           DTVPLN    DTVP0614     PLN
25A PA READING              DTVPLN    DTVP0615     PLN
25A VA RICHMOND             DTVPLN    DTVP0622     PLN
26A MD HAGERSTOWN           BMPCDT    20080619AJL  CP
28A MD FREDERICK            BPEDT     20080620AHT  CP
29A MD BALTIMORE            DTVPLN    DTVP0747     PLN
39A DC WASHINGTON           DTVPLN    DTVP1082     PLN

After Analysis

Results for: 25N MD HAGERSTOWN           BLCT      19890327KJ   LIC
                                   POPULATION   AREA (sq km)
   within Noise Limited Contour     1032814      20705.6
   not affected by terrain losses    683108      14008.0
   lost to NTSC IX                    52567        805.4
   lost to additional IX by ATV       36761       1082.7
   lost to all IX                     89328       1888.1

 Potential Interfering Stations Included in above Scenario   127

24N MD BALTIMORE            BLCT      19860103KG   LIC
25N NY NEW YORK             BLET      19920220KG   LIC
26N DC WASHINGTON           BMLET     20031216AAB  LIC
27N PA HARRISBURG           BLCT      19960626KF   LIC
32N DC WASHINGTON           BLET      19801107KE   LIC
21A VA FRONT ROYAL          DTVPLN    DTVP0461     PLN
```

```
24A PA ALTOONA              BLCDT     20050603ACF  LIC
24A VA FAIRFAX              BMPEDT    20080609ACI  CP
25A PA PITTSBURGH           DTVPLN    DTVP0614     PLN
25A PA READING              DTVPLN    DTVP0615     PLN
25A VA RICHMOND             DTVPLN    DTVP0622     PLN
26A MD HAGERSTOWN           BMPCDT    20080619AJL  CP
28A MD FREDERICK            BPEDT     20080620AHT  CP
29A MD BALTIMORE            DTVPLN    DTVP0747     PLN
39A DC WASHINGTON           DTVPLN    DTVP1082     PLN
23A WV ROMNEY               USERRECORD01           APP
 *Percent new DTV interference without proposal:      8.6  BLCT      19890327KJ
 *Percent new DTV interference with proposal:         8.6  BLCT      19890327KJ


Result key:      576
Scenario      128  Affected station       42
Before Analysis

Results for: 25N MD HAGERSTOWN           BLCT      19890327KJ   LIC
                                   POPULATION   AREA (sq km)
   within Noise Limited Contour     1032814      20705.6
   not affected by terrain losses    683108      14008.0
   lost to NTSC IX                    52567        805.4
   lost to additional IX by ATV       36696       1073.8
   lost to all IX                     89263       1879.2

 Potential Interfering Stations Included in above Scenario   128

24N MD BALTIMORE            BLCT      19860103KG   LIC
25N NY NEW YORK             BLET      19920220KG   LIC
26N DC WASHINGTON           BMLET     20031216AAB  LIC
27N PA HARRISBURG           BLCT      19960626KF   LIC
32N DC WASHINGTON           BLET      19801107KE   LIC
21A VA FRONT ROYAL          DTVPLN    DTVP0461     PLN
24A PA ALTOONA              BLCDT     20050603ACF  LIC
24A VA FAIRFAX              BMPEDT    20080609ACI  CP
25A PA PITTSBURGH           DTVPLN    DTVP0614     PLN
25A PA READING              DTVPLN    DTVP0615     PLN
25A VA RICHMOND             DTVPLN    DTVP0622     PLN
26A MD HAGERSTOWN           BMPCDT    20080619AJL  CP
28A MD FREDERICK            BPEDT     20080620AHT  CP
29A MD BALTIMORE            DTVPLN    DTVP0747     PLN
39A MD HAGERSTOWN           BMPCDT    20080528ABT  CP

After Analysis

Results for: 25N MD HAGERSTOWN           BLCT      19890327KJ   LIC
                                   POPULATION   AREA (sq km)
   within Noise Limited Contour     1032814      20705.6
   not affected by terrain losses    683108      14008.0
   lost to NTSC IX                    52567        805.4
   lost to additional IX by ATV       36767       1085.7
   lost to all IX                     89334       1891.0

 Potential Interfering Stations Included in above Scenario   128

24N MD BALTIMORE            BLCT      19860103KG   LIC
25N NY NEW YORK             BLET      19920220KG   LIC
26N DC WASHINGTON           BMLET     20031216AAB  LIC
27N PA HARRISBURG           BLCT      19960626KF   LIC
32N DC WASHINGTON           BLET      19801107KE   LIC
21A VA FRONT ROYAL          DTVPLN    DTVP0461     PLN
24A PA ALTOONA              BLCDT     20050603ACF  LIC
24A VA FAIRFAX              BMPEDT    20080609ACI  CP
25A PA PITTSBURGH           DTVPLN    DTVP0614     PLN
25A PA READING              DTVPLN    DTVP0615     PLN
25A VA RICHMOND             DTVPLN    DTVP0622     PLN
26A MD HAGERSTOWN           BMPCDT    20080619AJL  CP
28A MD FREDERICK            BPEDT     20080620AHT  CP
```

```
29A MD BALTIMORE            DTVPLN    DTVP0747     PLN
39A MD HAGERSTOWN           BMPCDT    20080528ABT  CP
23A WV ROMNEY               USERRECORD01           APP
 *Percent new DTV interference without proposal:      8.6  BLCT      19890327KJ
 *Percent new DTV interference with proposal:         8.6  BLCT      19890327KJ


Result key:      577
Scenario      129  Affected station       42
Before Analysis

Results for: 25N MD HAGERSTOWN           BLCT      19890327KJ   LIC
                                  POPULATION   AREA (sq km)
   within Noise Limited Contour     1032814      20705.6
   not affected by terrain losses    683108      14008.0
   lost to NTSC IX                    52567        805.4
   lost to additional IX by ATV       36692       1072.8
   lost to all IX                     89259       1878.2

 Potential Interfering Stations Included in above Scenario   129

24N MD BALTIMORE            BLCT      19860103KG   LIC
25N NY NEW YORK             BLET      19920220KG   LIC
26N DC WASHINGTON           BMLET     20031216AAB  LIC
27N PA HARRISBURG           BLCT      19960626KF   LIC
32N DC WASHINGTON           BLET      19801107KE   LIC
21A VA FRONT ROYAL          DTVPLN    DTVP0461     PLN
24A PA ALTOONA              BLCDT     20050603ACF  LIC
24A VA FAIRFAX              BMPEDT    20080609ACI  CP
25A PA PITTSBURGH           DTVPLN    DTVP0614     PLN
25A PA READING              DTVPLN    DTVP0615     PLN
25A VA RICHMOND             DTVPLN    DTVP0622     PLN
26A MD HAGERSTOWN           BMPCDT    20080619AJL  CP
28A MD FREDERICK            DTVPLN    DTVP0713     PLN
29A MD BALTIMORE            DTVPLN    DTVP0747     PLN
39A DC WASHINGTON           DTVPLN    DTVP1082     PLN

After Analysis

Results for: 25N MD HAGERSTOWN           BLCT      19890327KJ   LIC
                                  POPULATION   AREA (sq km)
   within Noise Limited Contour     1032814      20705.6
   not affected by terrain losses    683108      14008.0
   lost to NTSC IX                    52567        805.4
   lost to additional IX by ATV       36763       1084.7
   lost to all IX                     89330       1890.0

 Potential Interfering Stations Included in above Scenario   129

24N MD BALTIMORE            BLCT      19860103KG   LIC
25N NY NEW YORK             BLET      19920220KG   LIC
26N DC WASHINGTON           BMLET     20031216AAB  LIC
27N PA HARRISBURG           BLCT      19960626KF   LIC
32N DC WASHINGTON           BLET      19801107KE   LIC
21A VA FRONT ROYAL          DTVPLN    DTVP0461     PLN
24A PA ALTOONA              BLCDT     20050603ACF  LIC
24A VA FAIRFAX              BMPEDT    20080609ACI  CP
25A PA PITTSBURGH           DTVPLN    DTVP0614     PLN
25A PA READING              DTVPLN    DTVP0615     PLN
25A VA RICHMOND             DTVPLN    DTVP0622     PLN
26A MD HAGERSTOWN           BMPCDT    20080619AJL  CP
28A MD FREDERICK            DTVPLN    DTVP0713     PLN
29A MD BALTIMORE            DTVPLN    DTVP0747     PLN
39A DC WASHINGTON           DTVPLN    DTVP1082     PLN
23A WV ROMNEY               USERRECORD01           APP
 *Percent new DTV interference without proposal:      8.6  BLCT      19890327KJ
 *Percent new DTV interference with proposal:         8.6  BLCT      19890327KJ
```

```
Result key:      578
Scenario      130  Affected station       42
Before Analysis

Results for: 25N MD HAGERSTOWN           BLCT      19890327KJ   LIC
                                   POPULATION   AREA (sq km)
   within Noise Limited Contour     1032814      20705.6
   not affected by terrain losses    683108      14008.0
   lost to NTSC IX                    52567        805.4
   lost to additional IX by ATV       36698       1075.8
   lost to all IX                     89265       1881.2

 Potential Interfering Stations Included in above Scenario   130

24N MD BALTIMORE            BLCT      19860103KG   LIC
25N NY NEW YORK             BLET      19920220KG   LIC
26N DC WASHINGTON           BMLET     20031216AAB  LIC
27N PA HARRISBURG           BLCT      19960626KF   LIC
32N DC WASHINGTON           BLET      19801107KE   LIC
21A VA FRONT ROYAL          DTVPLN    DTVP0461     PLN
24A PA ALTOONA              BLCDT     20050603ACF  LIC
24A VA FAIRFAX              BMPEDT    20080609ACI  CP
25A PA PITTSBURGH           DTVPLN    DTVP0614     PLN
25A PA READING              DTVPLN    DTVP0615     PLN
25A VA RICHMOND             DTVPLN    DTVP0622     PLN
26A MD HAGERSTOWN           BMPCDT    20080619AJL  CP
28A MD FREDERICK            DTVPLN    DTVP0713     PLN
29A MD BALTIMORE            DTVPLN    DTVP0747     PLN
39A MD HAGERSTOWN           BMPCDT    20080528ABT  CP

After Analysis

Results for: 25N MD HAGERSTOWN           BLCT      19890327KJ   LIC
                                   POPULATION   AREA (sq km)
   within Noise Limited Contour     1032814      20705.6
   not affected by terrain losses    683108      14008.0
   lost to NTSC IX                    52567        805.4
   lost to additional IX by ATV       36769       1087.6
   lost to all IX                     89336       1893.0

 Potential Interfering Stations Included in above Scenario   130

24N MD BALTIMORE            BLCT      19860103KG   LIC
25N NY NEW YORK             BLET      19920220KG   LIC
26N DC WASHINGTON           BMLET     20031216AAB  LIC
27N PA HARRISBURG           BLCT      19960626KF   LIC
32N DC WASHINGTON           BLET      19801107KE   LIC
21A VA FRONT ROYAL          DTVPLN    DTVP0461     PLN
24A PA ALTOONA              BLCDT     20050603ACF  LIC
24A VA FAIRFAX              BMPEDT    20080609ACI  CP
25A PA PITTSBURGH           DTVPLN    DTVP0614     PLN
25A PA READING              DTVPLN    DTVP0615     PLN
25A VA RICHMOND             DTVPLN    DTVP0622     PLN
26A MD HAGERSTOWN           BMPCDT    20080619AJL  CP
28A MD FREDERICK            DTVPLN    DTVP0713     PLN
29A MD BALTIMORE            DTVPLN    DTVP0747     PLN
39A MD HAGERSTOWN           BMPCDT    20080528ABT  CP
23A WV ROMNEY               USERRECORD01           APP
 *Percent new DTV interference without proposal:      8.6  BLCT      19890327KJ
 *Percent new DTV interference with proposal:         8.6  BLCT      19890327KJ


Result key:      579
Scenario      131  Affected station       42
Before Analysis

Results for: 25N MD HAGERSTOWN           BLCT      19890327KJ   LIC
                                   POPULATION   AREA (sq km)
   within Noise Limited Contour     1032814      20705.6
```

```
   not affected by terrain losses    683108      14008.0
   lost to NTSC IX                    52567        805.4
   lost to additional IX by ATV       36690       1070.9
   lost to all IX                     89257       1876.2

 Potential Interfering Stations Included in above Scenario   131

24N MD BALTIMORE            BLCT      19860103KG   LIC
25N NY NEW YORK             BLET      19920220KG   LIC
26N DC WASHINGTON           BMLET     20031216AAB  LIC
27N PA HARRISBURG           BLCT      19960626KF   LIC
32N DC WASHINGTON           BLET      19801107KE   LIC
21A VA FRONT ROYAL          DTVPLN    DTVP0461     PLN
24A PA ALTOONA              BLCDT     20050603ACF  LIC
24A VA FAIRFAX              BMPEDT    20080609ACI  CP
25A PA PITTSBURGH           DTVPLN    DTVP0614     PLN
25A PA READING              DTVPLN    DTVP0615     PLN
25A VA RICHMOND             DTVPLN    DTVP0622     PLN
26A MD HAGERSTOWN           BMPCDT    20080619AJL  CP
28A MD FREDERICK            BLEDT     20050302AEG  LIC
29A MD BALTIMORE            DTVPLN    DTVP0747     PLN
39A DC WASHINGTON           DTVPLN    DTVP1082     PLN

After Analysis

Results for: 25N MD HAGERSTOWN           BLCT      19890327KJ   LIC
                                  POPULATION   AREA (sq km)
   within Noise Limited Contour     1032814      20705.6
   not affected by terrain losses    683108      14008.0
   lost to NTSC IX                    52567        805.4
   lost to additional IX by ATV       36761       1082.7
   lost to all IX                     89328       1888.1

 Potential Interfering Stations Included in above Scenario   131

24N MD BALTIMORE            BLCT      19860103KG   LIC
25N NY NEW YORK             BLET      19920220KG   LIC
26N DC WASHINGTON           BMLET     20031216AAB  LIC
27N PA HARRISBURG           BLCT      19960626KF   LIC
32N DC WASHINGTON           BLET      19801107KE   LIC
21A VA FRONT ROYAL          DTVPLN    DTVP0461     PLN
24A PA ALTOONA              BLCDT     20050603ACF  LIC
24A VA FAIRFAX              BMPEDT    20080609ACI  CP
25A PA PITTSBURGH           DTVPLN    DTVP0614     PLN
25A PA READING              DTVPLN    DTVP0615     PLN
25A VA RICHMOND             DTVPLN    DTVP0622     PLN
26A MD HAGERSTOWN           BMPCDT    20080619AJL  CP
28A MD FREDERICK            BLEDT     20050302AEG  LIC
29A MD BALTIMORE            DTVPLN    DTVP0747     PLN
39A DC WASHINGTON           DTVPLN    DTVP1082     PLN
23A WV ROMNEY               USERRECORD01           APP
 *Percent new DTV interference without proposal:      8.6  BLCT      19890327KJ
 *Percent new DTV interference with proposal:         8.6  BLCT      19890327KJ


Result key:      580
Scenario      132  Affected station       42
Before Analysis

Results for: 25N MD HAGERSTOWN           BLCT      19890327KJ   LIC
                                  POPULATION   AREA (sq km)
   within Noise Limited Contour     1032814      20705.6
   not affected by terrain losses    683108      14008.0
   lost to NTSC IX                    52567        805.4
   lost to additional IX by ATV       36696       1073.8
   lost to all IX                     89263       1879.2

 Potential Interfering Stations Included in above Scenario   132
```

```
24N MD BALTIMORE            BLCT      19860103KG   LIC
25N NY NEW YORK             BLET      19920220KG   LIC
26N DC WASHINGTON           BMLET     20031216AAB  LIC
27N PA HARRISBURG           BLCT      19960626KF   LIC
32N DC WASHINGTON           BLET      19801107KE   LIC
21A VA FRONT ROYAL          DTVPLN    DTVP0461     PLN
24A PA ALTOONA              BLCDT     20050603ACF  LIC
24A VA FAIRFAX              BMPEDT    20080609ACI  CP
25A PA PITTSBURGH           DTVPLN    DTVP0614     PLN
25A PA READING              DTVPLN    DTVP0615     PLN
25A VA RICHMOND             DTVPLN    DTVP0622     PLN
26A MD HAGERSTOWN           BMPCDT    20080619AJL  CP
28A MD FREDERICK            BLEDT     20050302AEG  LIC
29A MD BALTIMORE            DTVPLN    DTVP0747     PLN
39A MD HAGERSTOWN           BMPCDT    20080528ABT  CP

After Analysis

Results for: 25N MD HAGERSTOWN           BLCT      19890327KJ   LIC
                                  POPULATION   AREA (sq km)
   within Noise Limited Contour     1032814      20705.6
   not affected by terrain losses    683108      14008.0
   lost to NTSC IX                    52567        805.4
   lost to additional IX by ATV       36767       1085.7
   lost to all IX                     89334       1891.0

 Potential Interfering Stations Included in above Scenario   132

24N MD BALTIMORE            BLCT      19860103KG   LIC
25N NY NEW YORK             BLET      19920220KG   LIC
26N DC WASHINGTON           BMLET     20031216AAB  LIC
27N PA HARRISBURG           BLCT      19960626KF   LIC
32N DC WASHINGTON           BLET      19801107KE   LIC
21A VA FRONT ROYAL          DTVPLN    DTVP0461     PLN
24A PA ALTOONA              BLCDT     20050603ACF  LIC
24A VA FAIRFAX              BMPEDT    20080609ACI  CP
25A PA PITTSBURGH           DTVPLN    DTVP0614     PLN
25A PA READING              DTVPLN    DTVP0615     PLN
25A VA RICHMOND             DTVPLN    DTVP0622     PLN
26A MD HAGERSTOWN           BMPCDT    20080619AJL  CP
28A MD FREDERICK            BLEDT     20050302AEG  LIC
29A MD BALTIMORE            DTVPLN    DTVP0747     PLN
39A MD HAGERSTOWN           BMPCDT    20080528ABT  CP
23A WV ROMNEY               USERRECORD01           APP
 *Percent new DTV interference without proposal:      8.6  BLCT      19890327KJ
 *Percent new DTV interference with proposal:         8.6  BLCT      19890327KJ


Result key:      581
Scenario      133  Affected station       42
Before Analysis

Results for: 25N MD HAGERSTOWN           BLCT      19890327KJ   LIC
                                  POPULATION   AREA (sq km)
   within Noise Limited Contour     1032814      20705.6
   not affected by terrain losses    683108      14008.0
   lost to NTSC IX                    52567        805.4
   lost to additional IX by ATV       33374        887.3
   lost to all IX                     85941       1692.7

 Potential Interfering Stations Included in above Scenario   133

24N MD BALTIMORE            BLCT      19860103KG   LIC
25N NY NEW YORK             BLET      19920220KG   LIC
26N DC WASHINGTON           BMLET     20031216AAB  LIC
27N PA HARRISBURG           BLCT      19960626KF   LIC
32N DC WASHINGTON           BLET      19801107KE   LIC
21A VA FRONT ROYAL          DTVPLN    DTVP0461     PLN
24A PA ALTOONA              BLCDT     20050603ACF  LIC
```

```
24A VA FAIRFAX              BMPEDT    20080609ACI  CP
25A PA PITTSBURGH           DTVPLN    DTVP0614     PLN
25A PA READING              BPCDT     20040518AAZ  CP
25A VA RICHMOND             BLCDT     20021204ABA  LIC
26A MD HAGERSTOWN           BMPCDT    20080619AJL  CP
28A MD FREDERICK            BPEDT     20080620AHT  CP
29A MD BALTIMORE            DTVPLN    DTVP0747     PLN
39A DC WASHINGTON           DTVPLN    DTVP1082     PLN

After Analysis

Results for: 25N MD HAGERSTOWN           BLCT      19890327KJ   LIC
                                  POPULATION   AREA (sq km)
   within Noise Limited Contour     1032814      20705.6
   not affected by terrain losses    683108      14008.0
   lost to NTSC IX                    52567        805.4
   lost to additional IX by ATV       33374        901.1
   lost to all IX                     85941       1706.5

 Potential Interfering Stations Included in above Scenario   133

24N MD BALTIMORE            BLCT      19860103KG   LIC
25N NY NEW YORK             BLET      19920220KG   LIC
26N DC WASHINGTON           BMLET     20031216AAB  LIC
27N PA HARRISBURG           BLCT      19960626KF   LIC
32N DC WASHINGTON           BLET      19801107KE   LIC
21A VA FRONT ROYAL          DTVPLN    DTVP0461     PLN
24A PA ALTOONA              BLCDT     20050603ACF  LIC
24A VA FAIRFAX              BMPEDT    20080609ACI  CP
25A PA PITTSBURGH           DTVPLN    DTVP0614     PLN
25A PA READING              BPCDT     20040518AAZ  CP
25A VA RICHMOND             BLCDT     20021204ABA  LIC
26A MD HAGERSTOWN           BMPCDT    20080619AJL  CP
28A MD FREDERICK            BPEDT     20080620AHT  CP
29A MD BALTIMORE            DTVPLN    DTVP0747     PLN
39A DC WASHINGTON           DTVPLN    DTVP1082     PLN
23A WV ROMNEY               USERRECORD01           APP
 *Percent new DTV interference without proposal:      8.3  BLCT      19890327KJ
 *Percent new DTV interference with proposal:         8.3  BLCT      19890327KJ


Result key:      582
Scenario      134  Affected station       42
Before Analysis

Results for: 25N MD HAGERSTOWN           BLCT      19890327KJ   LIC
                                  POPULATION   AREA (sq km)
   within Noise Limited Contour     1032814      20705.6
   not affected by terrain losses    683108      14008.0
   lost to NTSC IX                    52567        805.4
   lost to additional IX by ATV       33380        890.2
   lost to all IX                     85947       1695.6

 Potential Interfering Stations Included in above Scenario   134

24N MD BALTIMORE            BLCT      19860103KG   LIC
25N NY NEW YORK             BLET      19920220KG   LIC
26N DC WASHINGTON           BMLET     20031216AAB  LIC
27N PA HARRISBURG           BLCT      19960626KF   LIC
32N DC WASHINGTON           BLET      19801107KE   LIC
21A VA FRONT ROYAL          DTVPLN    DTVP0461     PLN
24A PA ALTOONA              BLCDT     20050603ACF  LIC
24A VA FAIRFAX              BMPEDT    20080609ACI  CP
25A PA PITTSBURGH           DTVPLN    DTVP0614     PLN
25A PA READING              BPCDT     20040518AAZ  CP
25A VA RICHMOND             BLCDT     20021204ABA  LIC
26A MD HAGERSTOWN           BMPCDT    20080619AJL  CP
28A MD FREDERICK            BPEDT     20080620AHT  CP
29A MD BALTIMORE            DTVPLN    DTVP0747     PLN
```

```
39A MD HAGERSTOWN           BMPCDT    20080528ABT  CP

After Analysis

Results for: 25N MD HAGERSTOWN           BLCT      19890327KJ   LIC
                                   POPULATION   AREA (sq km)
   within Noise Limited Contour     1032814      20705.6
   not affected by terrain losses    683108      14008.0
   lost to NTSC IX                    52567        805.4
   lost to additional IX by ATV       33380        904.1
   lost to all IX                     85947       1709.4

 Potential Interfering Stations Included in above Scenario   134

24N MD BALTIMORE            BLCT      19860103KG   LIC
25N NY NEW YORK             BLET      19920220KG   LIC
26N DC WASHINGTON           BMLET     20031216AAB  LIC
27N PA HARRISBURG           BLCT      19960626KF   LIC
32N DC WASHINGTON           BLET      19801107KE   LIC
21A VA FRONT ROYAL          DTVPLN    DTVP0461     PLN
24A PA ALTOONA              BLCDT     20050603ACF  LIC
24A VA FAIRFAX              BMPEDT    20080609ACI  CP
25A PA PITTSBURGH           DTVPLN    DTVP0614     PLN
25A PA READING              BPCDT     20040518AAZ  CP
25A VA RICHMOND             BLCDT     20021204ABA  LIC
26A MD HAGERSTOWN           BMPCDT    20080619AJL  CP
28A MD FREDERICK            BPEDT     20080620AHT  CP
29A MD BALTIMORE            DTVPLN    DTVP0747     PLN
39A MD HAGERSTOWN           BMPCDT    20080528ABT  CP
23A WV ROMNEY               USERRECORD01           APP
 *Percent new DTV interference without proposal:      8.3  BLCT      19890327KJ
 *Percent new DTV interference with proposal:         8.3  BLCT      19890327KJ


Result key:      583
Scenario      135  Affected station       42
Before Analysis

Results for: 25N MD HAGERSTOWN           BLCT      19890327KJ   LIC
                                   POPULATION   AREA (sq km)
   within Noise Limited Contour     1032814      20705.6
   not affected by terrain losses    683108      14008.0
   lost to NTSC IX                    52567        805.4
   lost to additional IX by ATV       33481        890.2
   lost to all IX                     86048       1695.6

 Potential Interfering Stations Included in above Scenario   135

24N MD BALTIMORE            BLCT      19860103KG   LIC
25N NY NEW YORK             BLET      19920220KG   LIC
26N DC WASHINGTON           BMLET     20031216AAB  LIC
27N PA HARRISBURG           BLCT      19960626KF   LIC
32N DC WASHINGTON           BLET      19801107KE   LIC
21A VA FRONT ROYAL          DTVPLN    DTVP0461     PLN
24A PA ALTOONA              BLCDT     20050603ACF  LIC
24A VA FAIRFAX              BMPEDT    20080609ACI  CP
25A PA PITTSBURGH           DTVPLN    DTVP0614     PLN
25A PA READING              BPCDT     20040518AAZ  CP
25A VA RICHMOND             BLCDT     20021204ABA  LIC
26A MD HAGERSTOWN           BMPCDT    20080619AJL  CP
28A MD FREDERICK            DTVPLN    DTVP0713     PLN
29A MD BALTIMORE            DTVPLN    DTVP0747     PLN
39A DC WASHINGTON           DTVPLN    DTVP1082     PLN

After Analysis

Results for: 25N MD HAGERSTOWN           BLCT      19890327KJ   LIC
                                   POPULATION   AREA (sq km)
   within Noise Limited Contour     1032814      20705.6
```

```
   not affected by terrain losses    683108      14008.0
   lost to NTSC IX                    52567        805.4
   lost to additional IX by ATV       33481        904.1
   lost to all IX                     86048       1709.4

 Potential Interfering Stations Included in above Scenario   135

24N MD BALTIMORE            BLCT      19860103KG   LIC
25N NY NEW YORK             BLET      19920220KG   LIC
26N DC WASHINGTON           BMLET     20031216AAB  LIC
27N PA HARRISBURG           BLCT      19960626KF   LIC
32N DC WASHINGTON           BLET      19801107KE   LIC
21A VA FRONT ROYAL          DTVPLN    DTVP0461     PLN
24A PA ALTOONA              BLCDT     20050603ACF  LIC
24A VA FAIRFAX              BMPEDT    20080609ACI  CP
25A PA PITTSBURGH           DTVPLN    DTVP0614     PLN
25A PA READING              BPCDT     20040518AAZ  CP
25A VA RICHMOND             BLCDT     20021204ABA  LIC
26A MD HAGERSTOWN           BMPCDT    20080619AJL  CP
28A MD FREDERICK            DTVPLN    DTVP0713     PLN
29A MD BALTIMORE            DTVPLN    DTVP0747     PLN
39A DC WASHINGTON           DTVPLN    DTVP1082     PLN
23A WV ROMNEY               USERRECORD01           APP
 *Percent new DTV interference without proposal:      8.3  BLCT      19890327KJ
 *Percent new DTV interference with proposal:         8.3  BLCT      19890327KJ


Result key:      584
Scenario      136  Affected station       42
Before Analysis

Results for: 25N MD HAGERSTOWN           BLCT      19890327KJ   LIC
                                  POPULATION   AREA (sq km)
   within Noise Limited Contour     1032814      20705.6
   not affected by terrain losses    683108      14008.0
   lost to NTSC IX                    52567        805.4
   lost to additional IX by ATV       33487        893.2
   lost to all IX                     86054       1698.6

 Potential Interfering Stations Included in above Scenario   136

24N MD BALTIMORE            BLCT      19860103KG   LIC
25N NY NEW YORK             BLET      19920220KG   LIC
26N DC WASHINGTON           BMLET     20031216AAB  LIC
27N PA HARRISBURG           BLCT      19960626KF   LIC
32N DC WASHINGTON           BLET      19801107KE   LIC
21A VA FRONT ROYAL          DTVPLN    DTVP0461     PLN
24A PA ALTOONA              BLCDT     20050603ACF  LIC
24A VA FAIRFAX              BMPEDT    20080609ACI  CP
25A PA PITTSBURGH           DTVPLN    DTVP0614     PLN
25A PA READING              BPCDT     20040518AAZ  CP
25A VA RICHMOND             BLCDT     20021204ABA  LIC
26A MD HAGERSTOWN           BMPCDT    20080619AJL  CP
28A MD FREDERICK            DTVPLN    DTVP0713     PLN
29A MD BALTIMORE            DTVPLN    DTVP0747     PLN
39A MD HAGERSTOWN           BMPCDT    20080528ABT  CP

After Analysis

Results for: 25N MD HAGERSTOWN           BLCT      19890327KJ   LIC
                                  POPULATION   AREA (sq km)
   within Noise Limited Contour     1032814      20705.6
   not affected by terrain losses    683108      14008.0
   lost to NTSC IX                    52567        805.4
   lost to additional IX by ATV       33487        907.0
   lost to all IX                     86054       1712.4

 Potential Interfering Stations Included in above Scenario   136
```

```
24N MD BALTIMORE            BLCT      19860103KG   LIC
25N NY NEW YORK             BLET      19920220KG   LIC
26N DC WASHINGTON           BMLET     20031216AAB  LIC
27N PA HARRISBURG           BLCT      19960626KF   LIC
32N DC WASHINGTON           BLET      19801107KE   LIC
21A VA FRONT ROYAL          DTVPLN    DTVP0461     PLN
24A PA ALTOONA              BLCDT     20050603ACF  LIC
24A VA FAIRFAX              BMPEDT    20080609ACI  CP
25A PA PITTSBURGH           DTVPLN    DTVP0614     PLN
25A PA READING              BPCDT     20040518AAZ  CP
25A VA RICHMOND             BLCDT     20021204ABA  LIC
26A MD HAGERSTOWN           BMPCDT    20080619AJL  CP
28A MD FREDERICK            DTVPLN    DTVP0713     PLN
29A MD BALTIMORE            DTVPLN    DTVP0747     PLN
39A MD HAGERSTOWN           BMPCDT    20080528ABT  CP
23A WV ROMNEY               USERRECORD01           APP
 *Percent new DTV interference without proposal:      8.3  BLCT      19890327KJ
 *Percent new DTV interference with proposal:         8.3  BLCT      19890327KJ


Result key:      585
Scenario      137  Affected station       42
Before Analysis

Results for: 25N MD HAGERSTOWN           BLCT      19890327KJ   LIC
                                   POPULATION   AREA (sq km)
   within Noise Limited Contour     1032814      20705.6
   not affected by terrain losses    683108      14008.0
   lost to NTSC IX                    52567        805.4
   lost to additional IX by ATV       33374        887.3
   lost to all IX                     85941       1692.7

 Potential Interfering Stations Included in above Scenario   137

24N MD BALTIMORE            BLCT      19860103KG   LIC
25N NY NEW YORK             BLET      19920220KG   LIC
26N DC WASHINGTON           BMLET     20031216AAB  LIC
27N PA HARRISBURG           BLCT      19960626KF   LIC
32N DC WASHINGTON           BLET      19801107KE   LIC
21A VA FRONT ROYAL          DTVPLN    DTVP0461     PLN
24A PA ALTOONA              BLCDT     20050603ACF  LIC
24A VA FAIRFAX              BMPEDT    20080609ACI  CP
25A PA PITTSBURGH           DTVPLN    DTVP0614     PLN
25A PA READING              BPCDT     20040518AAZ  CP
25A VA RICHMOND             BLCDT     20021204ABA  LIC
26A MD HAGERSTOWN           BMPCDT    20080619AJL  CP
28A MD FREDERICK            BLEDT     20050302AEG  LIC
29A MD BALTIMORE            DTVPLN    DTVP0747     PLN
39A DC WASHINGTON           DTVPLN    DTVP1082     PLN

After Analysis

Results for: 25N MD HAGERSTOWN           BLCT      19890327KJ   LIC
                                   POPULATION   AREA (sq km)
   within Noise Limited Contour     1032814      20705.6
   not affected by terrain losses    683108      14008.0
   lost to NTSC IX                    52567        805.4
   lost to additional IX by ATV       33374        901.1
   lost to all IX                     85941       1706.5

 Potential Interfering Stations Included in above Scenario   137

24N MD BALTIMORE            BLCT      19860103KG   LIC
25N NY NEW YORK             BLET      19920220KG   LIC
26N DC WASHINGTON           BMLET     20031216AAB  LIC
27N PA HARRISBURG           BLCT      19960626KF   LIC
32N DC WASHINGTON           BLET      19801107KE   LIC
21A VA FRONT ROYAL          DTVPLN    DTVP0461     PLN
24A PA ALTOONA              BLCDT     20050603ACF  LIC
```

```
24A VA FAIRFAX              BMPEDT    20080609ACI  CP
25A PA PITTSBURGH           DTVPLN    DTVP0614     PLN
25A PA READING              BPCDT     20040518AAZ  CP
25A VA RICHMOND             BLCDT     20021204ABA  LIC
26A MD HAGERSTOWN           BMPCDT    20080619AJL  CP
28A MD FREDERICK            BLEDT     20050302AEG  LIC
29A MD BALTIMORE            DTVPLN    DTVP0747     PLN
39A DC WASHINGTON           DTVPLN    DTVP1082     PLN
23A WV ROMNEY               USERRECORD01           APP
 *Percent new DTV interference without proposal:      8.3  BLCT      19890327KJ
 *Percent new DTV interference with proposal:         8.3  BLCT      19890327KJ


Result key:      586
Scenario      138  Affected station       42
Before Analysis

Results for: 25N MD HAGERSTOWN           BLCT      19890327KJ   LIC
                                   POPULATION   AREA (sq km)
   within Noise Limited Contour     1032814      20705.6
   not affected by terrain losses    683108      14008.0
   lost to NTSC IX                    52567        805.4
   lost to additional IX by ATV       33380        890.2
   lost to all IX                     85947       1695.6

 Potential Interfering Stations Included in above Scenario   138

24N MD BALTIMORE            BLCT      19860103KG   LIC
25N NY NEW YORK             BLET      19920220KG   LIC
26N DC WASHINGTON           BMLET     20031216AAB  LIC
27N PA HARRISBURG           BLCT      19960626KF   LIC
32N DC WASHINGTON           BLET      19801107KE   LIC
21A VA FRONT ROYAL          DTVPLN    DTVP0461     PLN
24A PA ALTOONA              BLCDT     20050603ACF  LIC
24A VA FAIRFAX              BMPEDT    20080609ACI  CP
25A PA PITTSBURGH           DTVPLN    DTVP0614     PLN
25A PA READING              BPCDT     20040518AAZ  CP
25A VA RICHMOND             BLCDT     20021204ABA  LIC
26A MD HAGERSTOWN           BMPCDT    20080619AJL  CP
28A MD FREDERICK            BLEDT     20050302AEG  LIC
29A MD BALTIMORE            DTVPLN    DTVP0747     PLN
39A MD HAGERSTOWN           BMPCDT    20080528ABT  CP

After Analysis

Results for: 25N MD HAGERSTOWN           BLCT      19890327KJ   LIC
                                   POPULATION   AREA (sq km)
   within Noise Limited Contour     1032814      20705.6
   not affected by terrain losses    683108      14008.0
   lost to NTSC IX                    52567        805.4
   lost to additional IX by ATV       33380        904.1
   lost to all IX                     85947       1709.4

 Potential Interfering Stations Included in above Scenario   138

24N MD BALTIMORE            BLCT      19860103KG   LIC
25N NY NEW YORK             BLET      19920220KG   LIC
26N DC WASHINGTON           BMLET     20031216AAB  LIC
27N PA HARRISBURG           BLCT      19960626KF   LIC
32N DC WASHINGTON           BLET      19801107KE   LIC
21A VA FRONT ROYAL          DTVPLN    DTVP0461     PLN
24A PA ALTOONA              BLCDT     20050603ACF  LIC
24A VA FAIRFAX              BMPEDT    20080609ACI  CP
25A PA PITTSBURGH           DTVPLN    DTVP0614     PLN
25A PA READING              BPCDT     20040518AAZ  CP
25A VA RICHMOND             BLCDT     20021204ABA  LIC
26A MD HAGERSTOWN           BMPCDT    20080619AJL  CP
28A MD FREDERICK            BLEDT     20050302AEG  LIC
29A MD BALTIMORE            DTVPLN    DTVP0747     PLN
```

```
39A MD HAGERSTOWN           BMPCDT    20080528ABT  CP
23A WV ROMNEY               USERRECORD01           APP
 *Percent new DTV interference without proposal:      8.3  BLCT      19890327KJ
 *Percent new DTV interference with proposal:         8.3  BLCT      19890327KJ


Result key:      587
Scenario      139  Affected station       42
Before Analysis

Results for: 25N MD HAGERSTOWN           BLCT      19890327KJ   LIC
                                   POPULATION   AREA (sq km)
   within Noise Limited Contour     1032814      20705.6
   not affected by terrain losses    683108      14008.0
   lost to NTSC IX                    52567        805.4
   lost to additional IX by ATV       38775       1128.1
   lost to all IX                     91342       1933.5

 Potential Interfering Stations Included in above Scenario   139

24N MD BALTIMORE            BLCT      19860103KG   LIC
25N NY NEW YORK             BLET      19920220KG   LIC
26N DC WASHINGTON           BMLET     20031216AAB  LIC
27N PA HARRISBURG           BLCT      19960626KF   LIC
32N DC WASHINGTON           BLET      19801107KE   LIC
21A VA FRONT ROYAL          DTVPLN    DTVP0461     PLN
24A PA ALTOONA              BLCDT     20050603ACF  LIC
24A VA FAIRFAX              BMPEDT    20080609ACI  CP
25A PA PITTSBURGH           DTVPLN    DTVP0614     PLN
25A PA READING              BPCDT     20040518AAZ  CP
25A VA RICHMOND             DTVPLN    DTVP0622     PLN
26A MD HAGERSTOWN           BMPCDT    20080619AJL  CP
28A MD FREDERICK            BPEDT     20080620AHT  CP
29A MD BALTIMORE            DTVPLN    DTVP0747     PLN
39A DC WASHINGTON           DTVPLN    DTVP1082     PLN

After Analysis

Results for: 25N MD HAGERSTOWN           BLCT      19890327KJ   LIC
                                   POPULATION   AREA (sq km)
   within Noise Limited Contour     1032814      20705.6
   not affected by terrain losses    683108      14008.0
   lost to NTSC IX                    52567        805.4
   lost to additional IX by ATV       38775       1137.0
   lost to all IX                     91342       1942.4

 Potential Interfering Stations Included in above Scenario   139

24N MD BALTIMORE            BLCT      19860103KG   LIC
25N NY NEW YORK             BLET      19920220KG   LIC
26N DC WASHINGTON           BMLET     20031216AAB  LIC
27N PA HARRISBURG           BLCT      19960626KF   LIC
32N DC WASHINGTON           BLET      19801107KE   LIC
21A VA FRONT ROYAL          DTVPLN    DTVP0461     PLN
24A PA ALTOONA              BLCDT     20050603ACF  LIC
24A VA FAIRFAX              BMPEDT    20080609ACI  CP
25A PA PITTSBURGH           DTVPLN    DTVP0614     PLN
25A PA READING              BPCDT     20040518AAZ  CP
25A VA RICHMOND             DTVPLN    DTVP0622     PLN
26A MD HAGERSTOWN           BMPCDT    20080619AJL  CP
28A MD FREDERICK            BPEDT     20080620AHT  CP
29A MD BALTIMORE            DTVPLN    DTVP0747     PLN
39A DC WASHINGTON           DTVPLN    DTVP1082     PLN
23A WV ROMNEY               USERRECORD01           APP
 *Percent new DTV interference without proposal:      8.8  BLCT      19890327KJ
 *Percent new DTV interference with proposal:         8.8  BLCT      19890327KJ


Result key:      588
```

```
Scenario      140  Affected station       42
Before Analysis

Results for: 25N MD HAGERSTOWN           BLCT      19890327KJ   LIC
                                   POPULATION   AREA (sq km)
   within Noise Limited Contour     1032814      20705.6
   not affected by terrain losses    683108      14008.0
   lost to NTSC IX                    52567        805.4
   lost to additional IX by ATV       38781       1131.1
   lost to all IX                     91348       1936.4

 Potential Interfering Stations Included in above Scenario   140

24N MD BALTIMORE            BLCT      19860103KG   LIC
25N NY NEW YORK             BLET      19920220KG   LIC
26N DC WASHINGTON           BMLET     20031216AAB  LIC
27N PA HARRISBURG           BLCT      19960626KF   LIC
32N DC WASHINGTON           BLET      19801107KE   LIC
21A VA FRONT ROYAL          DTVPLN    DTVP0461     PLN
24A PA ALTOONA              BLCDT     20050603ACF  LIC
24A VA FAIRFAX              BMPEDT    20080609ACI  CP
25A PA PITTSBURGH           DTVPLN    DTVP0614     PLN
25A PA READING              BPCDT     20040518AAZ  CP
25A VA RICHMOND             DTVPLN    DTVP0622     PLN
26A MD HAGERSTOWN           BMPCDT    20080619AJL  CP
28A MD FREDERICK            BPEDT     20080620AHT  CP
29A MD BALTIMORE            DTVPLN    DTVP0747     PLN
39A MD HAGERSTOWN           BMPCDT    20080528ABT  CP

After Analysis

Results for: 25N MD HAGERSTOWN           BLCT      19890327KJ   LIC
                                   POPULATION   AREA (sq km)
   within Noise Limited Contour     1032814      20705.6
   not affected by terrain losses    683108      14008.0
   lost to NTSC IX                    52567        805.4
   lost to additional IX by ATV       38781       1139.9
   lost to all IX                     91348       1945.3

 Potential Interfering Stations Included in above Scenario   140

24N MD BALTIMORE            BLCT      19860103KG   LIC
25N NY NEW YORK             BLET      19920220KG   LIC
26N DC WASHINGTON           BMLET     20031216AAB  LIC
27N PA HARRISBURG           BLCT      19960626KF   LIC
32N DC WASHINGTON           BLET      19801107KE   LIC
21A VA FRONT ROYAL          DTVPLN    DTVP0461     PLN
24A PA ALTOONA              BLCDT     20050603ACF  LIC
24A VA FAIRFAX              BMPEDT    20080609ACI  CP
25A PA PITTSBURGH           DTVPLN    DTVP0614     PLN
25A PA READING              BPCDT     20040518AAZ  CP
25A VA RICHMOND             DTVPLN    DTVP0622     PLN
26A MD HAGERSTOWN           BMPCDT    20080619AJL  CP
28A MD FREDERICK            BPEDT     20080620AHT  CP
29A MD BALTIMORE            DTVPLN    DTVP0747     PLN
39A MD HAGERSTOWN           BMPCDT    20080528ABT  CP
23A WV ROMNEY               USERRECORD01           APP
 *Percent new DTV interference without proposal:      8.8  BLCT      19890327KJ
 *Percent new DTV interference with proposal:         8.8  BLCT      19890327KJ


Result key:      589
Scenario      141  Affected station       42
Before Analysis

Results for: 25N MD HAGERSTOWN           BLCT      19890327KJ   LIC
                                   POPULATION   AREA (sq km)
   within Noise Limited Contour     1032814      20705.6
   not affected by terrain losses    683108      14008.0
```

```
   lost to NTSC IX                    52567        805.4
   lost to additional IX by ATV       38777       1130.1
   lost to all IX                     91344       1935.4

 Potential Interfering Stations Included in above Scenario   141

24N MD BALTIMORE            BLCT      19860103KG   LIC
25N NY NEW YORK             BLET      19920220KG   LIC
26N DC WASHINGTON           BMLET     20031216AAB  LIC
27N PA HARRISBURG           BLCT      19960626KF   LIC
32N DC WASHINGTON           BLET      19801107KE   LIC
21A VA FRONT ROYAL          DTVPLN    DTVP0461     PLN
24A PA ALTOONA              BLCDT     20050603ACF  LIC
24A VA FAIRFAX              BMPEDT    20080609ACI  CP
25A PA PITTSBURGH           DTVPLN    DTVP0614     PLN
25A PA READING              BPCDT     20040518AAZ  CP
25A VA RICHMOND             DTVPLN    DTVP0622     PLN
26A MD HAGERSTOWN           BMPCDT    20080619AJL  CP
28A MD FREDERICK            DTVPLN    DTVP0713     PLN
29A MD BALTIMORE            DTVPLN    DTVP0747     PLN
39A DC WASHINGTON           DTVPLN    DTVP1082     PLN

After Analysis

Results for: 25N MD HAGERSTOWN           BLCT      19890327KJ   LIC
                                  POPULATION   AREA (sq km)
   within Noise Limited Contour     1032814      20705.6
   not affected by terrain losses    683108      14008.0
   lost to NTSC IX                    52567        805.4
   lost to additional IX by ATV       38777       1139.0
   lost to all IX                     91344       1944.3

 Potential Interfering Stations Included in above Scenario   141

24N MD BALTIMORE            BLCT      19860103KG   LIC
25N NY NEW YORK             BLET      19920220KG   LIC
26N DC WASHINGTON           BMLET     20031216AAB  LIC
27N PA HARRISBURG           BLCT      19960626KF   LIC
32N DC WASHINGTON           BLET      19801107KE   LIC
21A VA FRONT ROYAL          DTVPLN    DTVP0461     PLN
24A PA ALTOONA              BLCDT     20050603ACF  LIC
24A VA FAIRFAX              BMPEDT    20080609ACI  CP
25A PA PITTSBURGH           DTVPLN    DTVP0614     PLN
25A PA READING              BPCDT     20040518AAZ  CP
25A VA RICHMOND             DTVPLN    DTVP0622     PLN
26A MD HAGERSTOWN           BMPCDT    20080619AJL  CP
28A MD FREDERICK            DTVPLN    DTVP0713     PLN
29A MD BALTIMORE            DTVPLN    DTVP0747     PLN
39A DC WASHINGTON           DTVPLN    DTVP1082     PLN
23A WV ROMNEY               USERRECORD01           APP
 *Percent new DTV interference without proposal:      8.8  BLCT      19890327KJ
 *Percent new DTV interference with proposal:         8.8  BLCT      19890327KJ


Result key:      590
Scenario      142  Affected station       42
Before Analysis

Results for: 25N MD HAGERSTOWN           BLCT      19890327KJ   LIC
                                  POPULATION   AREA (sq km)
   within Noise Limited Contour     1032814      20705.6
   not affected by terrain losses    683108      14008.0
   lost to NTSC IX                    52567        805.4
   lost to additional IX by ATV       38783       1133.0
   lost to all IX                     91350       1938.4

 Potential Interfering Stations Included in above Scenario   142

24N MD BALTIMORE            BLCT      19860103KG   LIC
```

```
25N NY NEW YORK             BLET      19920220KG   LIC
26N DC WASHINGTON           BMLET     20031216AAB  LIC
27N PA HARRISBURG           BLCT      19960626KF   LIC
32N DC WASHINGTON           BLET      19801107KE   LIC
21A VA FRONT ROYAL          DTVPLN    DTVP0461     PLN
24A PA ALTOONA              BLCDT     20050603ACF  LIC
24A VA FAIRFAX              BMPEDT    20080609ACI  CP
25A PA PITTSBURGH           DTVPLN    DTVP0614     PLN
25A PA READING              BPCDT     20040518AAZ  CP
25A VA RICHMOND             DTVPLN    DTVP0622     PLN
26A MD HAGERSTOWN           BMPCDT    20080619AJL  CP
28A MD FREDERICK            DTVPLN    DTVP0713     PLN
29A MD BALTIMORE            DTVPLN    DTVP0747     PLN
39A MD HAGERSTOWN           BMPCDT    20080528ABT  CP

After Analysis

Results for: 25N MD HAGERSTOWN           BLCT      19890327KJ   LIC
                                   POPULATION   AREA (sq km)
   within Noise Limited Contour     1032814      20705.6
   not affected by terrain losses    683108      14008.0
   lost to NTSC IX                    52567        805.4
   lost to additional IX by ATV       38783       1141.9
   lost to all IX                     91350       1947.3

 Potential Interfering Stations Included in above Scenario   142

24N MD BALTIMORE            BLCT      19860103KG   LIC
25N NY NEW YORK             BLET      19920220KG   LIC
26N DC WASHINGTON           BMLET     20031216AAB  LIC
27N PA HARRISBURG           BLCT      19960626KF   LIC
32N DC WASHINGTON           BLET      19801107KE   LIC
21A VA FRONT ROYAL          DTVPLN    DTVP0461     PLN
24A PA ALTOONA              BLCDT     20050603ACF  LIC
24A VA FAIRFAX              BMPEDT    20080609ACI  CP
25A PA PITTSBURGH           DTVPLN    DTVP0614     PLN
25A PA READING              BPCDT     20040518AAZ  CP
25A VA RICHMOND             DTVPLN    DTVP0622     PLN
26A MD HAGERSTOWN           BMPCDT    20080619AJL  CP
28A MD FREDERICK            DTVPLN    DTVP0713     PLN
29A MD BALTIMORE            DTVPLN    DTVP0747     PLN
39A MD HAGERSTOWN           BMPCDT    20080528ABT  CP
23A WV ROMNEY               USERRECORD01           APP
 *Percent new DTV interference without proposal:      8.8  BLCT      19890327KJ
 *Percent new DTV interference with proposal:         8.8  BLCT      19890327KJ


Result key:      591
Scenario      143  Affected station       42
Before Analysis

Results for: 25N MD HAGERSTOWN           BLCT      19890327KJ   LIC
                                   POPULATION   AREA (sq km)
   within Noise Limited Contour     1032814      20705.6
   not affected by terrain losses    683108      14008.0
   lost to NTSC IX                    52567        805.4
   lost to additional IX by ATV       38775       1128.1
   lost to all IX                     91342       1933.5

 Potential Interfering Stations Included in above Scenario   143

24N MD BALTIMORE            BLCT      19860103KG   LIC
25N NY NEW YORK             BLET      19920220KG   LIC
26N DC WASHINGTON           BMLET     20031216AAB  LIC
27N PA HARRISBURG           BLCT      19960626KF   LIC
32N DC WASHINGTON           BLET      19801107KE   LIC
21A VA FRONT ROYAL          DTVPLN    DTVP0461     PLN
24A PA ALTOONA              BLCDT     20050603ACF  LIC
24A VA FAIRFAX              BMPEDT    20080609ACI  CP
```

```
25A PA PITTSBURGH           DTVPLN    DTVP0614     PLN
25A PA READING              BPCDT     20040518AAZ  CP
25A VA RICHMOND             DTVPLN    DTVP0622     PLN
26A MD HAGERSTOWN           BMPCDT    20080619AJL  CP
28A MD FREDERICK            BLEDT     20050302AEG  LIC
29A MD BALTIMORE            DTVPLN    DTVP0747     PLN
39A DC WASHINGTON           DTVPLN    DTVP1082     PLN

After Analysis

Results for: 25N MD HAGERSTOWN           BLCT      19890327KJ   LIC
                                  POPULATION   AREA (sq km)
   within Noise Limited Contour     1032814      20705.6
   not affected by terrain losses    683108      14008.0
   lost to NTSC IX                    52567        805.4
   lost to additional IX by ATV       38775       1137.0
   lost to all IX                     91342       1942.4

 Potential Interfering Stations Included in above Scenario   143

24N MD BALTIMORE            BLCT      19860103KG   LIC
25N NY NEW YORK             BLET      19920220KG   LIC
26N DC WASHINGTON           BMLET     20031216AAB  LIC
27N PA HARRISBURG           BLCT      19960626KF   LIC
32N DC WASHINGTON           BLET      19801107KE   LIC
21A VA FRONT ROYAL          DTVPLN    DTVP0461     PLN
24A PA ALTOONA              BLCDT     20050603ACF  LIC
24A VA FAIRFAX              BMPEDT    20080609ACI  CP
25A PA PITTSBURGH           DTVPLN    DTVP0614     PLN
25A PA READING              BPCDT     20040518AAZ  CP
25A VA RICHMOND             DTVPLN    DTVP0622     PLN
26A MD HAGERSTOWN           BMPCDT    20080619AJL  CP
28A MD FREDERICK            BLEDT     20050302AEG  LIC
29A MD BALTIMORE            DTVPLN    DTVP0747     PLN
39A DC WASHINGTON           DTVPLN    DTVP1082     PLN
23A WV ROMNEY               USERRECORD01           APP
 *Percent new DTV interference without proposal:      8.8  BLCT      19890327KJ
 *Percent new DTV interference with proposal:         8.8  BLCT      19890327KJ


Result key:      592
Scenario      144  Affected station       42
Before Analysis

Results for: 25N MD HAGERSTOWN           BLCT      19890327KJ   LIC
                                  POPULATION   AREA (sq km)
   within Noise Limited Contour     1032814      20705.6
   not affected by terrain losses    683108      14008.0
   lost to NTSC IX                    52567        805.4
   lost to additional IX by ATV       38781       1131.1
   lost to all IX                     91348       1936.4

 Potential Interfering Stations Included in above Scenario   144

24N MD BALTIMORE            BLCT      19860103KG   LIC
25N NY NEW YORK             BLET      19920220KG   LIC
26N DC WASHINGTON           BMLET     20031216AAB  LIC
27N PA HARRISBURG           BLCT      19960626KF   LIC
32N DC WASHINGTON           BLET      19801107KE   LIC
21A VA FRONT ROYAL          DTVPLN    DTVP0461     PLN
24A PA ALTOONA              BLCDT     20050603ACF  LIC
24A VA FAIRFAX              BMPEDT    20080609ACI  CP
25A PA PITTSBURGH           DTVPLN    DTVP0614     PLN
25A PA READING              BPCDT     20040518AAZ  CP
25A VA RICHMOND             DTVPLN    DTVP0622     PLN
26A MD HAGERSTOWN           BMPCDT    20080619AJL  CP
28A MD FREDERICK            BLEDT     20050302AEG  LIC
29A MD BALTIMORE            DTVPLN    DTVP0747     PLN
39A MD HAGERSTOWN           BMPCDT    20080528ABT  CP
```

After Analysis

Results for: 25N MD HAGERSTOWN BLCT 19890327KJ LIC

	POPULATION	AREA (sq km)
within Noise Limited Contour	1032814	20705.6
not affected by terrain losses	683108	14008.0
lost to NTSC IX	52567	805.4
lost to additional IX by ATV	38781	1139.9
lost to all IX	91348	1945.3

Potential Interfering Stations Included in above Scenario 144

24N MD BALTIMORE	BLCT	19860103KG	LIC
25N NY NEW YORK	BLET	19920220KG	LIC
26N DC WASHINGTON	BMLET	20031216AAB	LIC
27N PA HARRISBURG	BLCT	19960626KF	LIC
32N DC WASHINGTON	BLET	19801107KE	LIC
21A VA FRONT ROYAL	DTVPLN	DTVP0461	PLN
24A PA ALTOONA	BLCDT	20050603ACF	LIC
24A VA FAIRFAX	BMPEDT	20080609ACI	CP
25A PA PITTSBURGH	DTVPLN	DTVP0614	PLN
25A PA READING	BPCDT	20040518AAZ	CP
25A VA RICHMOND	DTVPLN	DTVP0622	PLN
26A MD HAGERSTOWN	BMPCDT	20080619AJL	CP
28A MD FREDERICK	BLEDT	20050302AEG	LIC
29A MD BALTIMORE	DTVPLN	DTVP0747	PLN
39A MD HAGERSTOWN	BMPCDT	20080528ABT	CP
23A WV ROMNEY	USERRECORD01		APP

*Percent new DTV interference without proposal: 8.8 BLCT 19890327KJ
*Percent new DTV interference with proposal: 8.8 BLCT 19890327KJ

Result key: 593
Scenario 145 Affected station 42
Before Analysis

Results for: 25N MD HAGERSTOWN BLCT 19890327KJ LIC

	POPULATION	AREA (sq km)
within Noise Limited Contour	1032814	20705.6
not affected by terrain losses	683108	14008.0
lost to NTSC IX	52567	805.4
lost to additional IX by ATV	31151	833.0
lost to all IX	83718	1638.4

Potential Interfering Stations Included in above Scenario 145

24N MD BALTIMORE	BLCT	19860103KG	LIC
25N NY NEW YORK	BLET	19920220KG	LIC
26N DC WASHINGTON	BMLET	20031216AAB	LIC
27N PA HARRISBURG	BLCT	19960626KF	LIC
32N DC WASHINGTON	BLET	19801107KE	LIC
21A VA FRONT ROYAL	DTVPLN	DTVP0461	PLN
24A PA ALTOONA	DTVPLN	DTVP0582	PLN
24A VA FAIRFAX	BMPEDT	20080609ACI	CP
25A PA PITTSBURGH	BLCDT	20041004ACS	LIC
25A PA READING	DTVPLN	DTVP0615	PLN
25A VA RICHMOND	BLCDT	20021204ABA	LIC
26A MD HAGERSTOWN	BMPCDT	20080619AJL	CP
28A MD FREDERICK	BPEDT	20080620AHT	CP
29A MD BALTIMORE	DTVPLN	DTVP0747	PLN
39A DC WASHINGTON	DTVPLN	DTVP1082	PLN

After Analysis

Results for: 25N MD HAGERSTOWN BLCT 19890327KJ LIC

	POPULATION	AREA (sq km)
within Noise Limited Contour	1032814	20705.6
not affected by terrain losses	683108	14008.0

```
   lost to NTSC IX                    52567        805.4
   lost to additional IX by ATV       31222        848.8
   lost to all IX                     83789       1654.2

 Potential Interfering Stations Included in above Scenario   145

24N MD BALTIMORE            BLCT      19860103KG   LIC
25N NY NEW YORK             BLET      19920220KG   LIC
26N DC WASHINGTON           BMLET     20031216AAB  LIC
27N PA HARRISBURG           BLCT      19960626KF   LIC
32N DC WASHINGTON           BLET      19801107KE   LIC
21A VA FRONT ROYAL          DTVPLN    DTVP0461     PLN
24A PA ALTOONA              DTVPLN    DTVP0582     PLN
24A VA FAIRFAX              BMPEDT    20080609ACI  CP
25A PA PITTSBURGH           BLCDT     20041004ACS  LIC
25A PA READING              DTVPLN    DTVP0615     PLN
25A VA RICHMOND             BLCDT     20021204ABA  LIC
26A MD HAGERSTOWN           BMPCDT    20080619AJL  CP
28A MD FREDERICK            BPEDT     20080620AHT  CP
29A MD BALTIMORE            DTVPLN    DTVP0747     PLN
39A DC WASHINGTON           DTVPLN    DTVP1082     PLN
23A WV ROMNEY               USERRECORD01           APP
 *Percent new DTV interference without proposal:      8.1  BLCT      19890327KJ
 *Percent new DTV interference with proposal:         8.1  BLCT      19890327KJ


Result key:      594
Scenario      146  Affected station       42
Before Analysis

Results for: 25N MD HAGERSTOWN           BLCT      19890327KJ   LIC
                                   POPULATION   AREA (sq km)
   within Noise Limited Contour     1032814      20705.6
   not affected by terrain losses    683108      14008.0
   lost to NTSC IX                    52567        805.4
   lost to additional IX by ATV       31157        836.0
   lost to all IX                     83724       1641.3

 Potential Interfering Stations Included in above Scenario   146

24N MD BALTIMORE            BLCT      19860103KG   LIC
25N NY NEW YORK             BLET      19920220KG   LIC
26N DC WASHINGTON           BMLET     20031216AAB  LIC
27N PA HARRISBURG           BLCT      19960626KF   LIC
32N DC WASHINGTON           BLET      19801107KE   LIC
21A VA FRONT ROYAL          DTVPLN    DTVP0461     PLN
24A PA ALTOONA              DTVPLN    DTVP0582     PLN
24A VA FAIRFAX              BMPEDT    20080609ACI  CP
25A PA PITTSBURGH           BLCDT     20041004ACS  LIC
25A PA READING              DTVPLN    DTVP0615     PLN
25A VA RICHMOND             BLCDT     20021204ABA  LIC
26A MD HAGERSTOWN           BMPCDT    20080619AJL  CP
28A MD FREDERICK            BPEDT     20080620AHT  CP
29A MD BALTIMORE            DTVPLN    DTVP0747     PLN
39A MD HAGERSTOWN           BMPCDT    20080528ABT  CP

After Analysis

Results for: 25N MD HAGERSTOWN           BLCT      19890327KJ   LIC
                                   POPULATION   AREA (sq km)
   within Noise Limited Contour     1032814      20705.6
   not affected by terrain losses    683108      14008.0
   lost to NTSC IX                    52567        805.4
   lost to additional IX by ATV       31228        851.8
   lost to all IX                     83795       1657.1

 Potential Interfering Stations Included in above Scenario   146

24N MD BALTIMORE            BLCT      19860103KG   LIC
```

```
25N NY NEW YORK             BLET      19920220KG   LIC
26N DC WASHINGTON           BMLET     20031216AAB  LIC
27N PA HARRISBURG           BLCT      19960626KF   LIC
32N DC WASHINGTON           BLET      19801107KE   LIC
21A VA FRONT ROYAL          DTVPLN    DTVP0461     PLN
24A PA ALTOONA              DTVPLN    DTVP0582     PLN
24A VA FAIRFAX              BMPEDT    20080609ACI  CP
25A PA PITTSBURGH           BLCDT     20041004ACS  LIC
25A PA READING              DTVPLN    DTVP0615     PLN
25A VA RICHMOND             BLCDT     20021204ABA  LIC
26A MD HAGERSTOWN           BMPCDT    20080619AJL  CP
28A MD FREDERICK            BPEDT     20080620AHT  CP
29A MD BALTIMORE            DTVPLN    DTVP0747     PLN
39A MD HAGERSTOWN           BMPCDT    20080528ABT  CP
23A WV ROMNEY               USERRECORD01           APP
 *Percent new DTV interference without proposal:      8.1  BLCT      19890327KJ
 *Percent new DTV interference with proposal:         8.1  BLCT      19890327KJ


Result key:      595
Scenario      147  Affected station       42
Before Analysis

Results for: 25N MD HAGERSTOWN           BLCT      19890327KJ   LIC
                                   POPULATION   AREA (sq km)
   within Noise Limited Contour     1032814      20705.6
   not affected by terrain losses    683108      14008.0
   lost to NTSC IX                    52567        805.4
   lost to additional IX by ATV       31258        836.0
   lost to all IX                     83825       1641.3

 Potential Interfering Stations Included in above Scenario   147

24N MD BALTIMORE            BLCT      19860103KG   LIC
25N NY NEW YORK             BLET      19920220KG   LIC
26N DC WASHINGTON           BMLET     20031216AAB  LIC
27N PA HARRISBURG           BLCT      19960626KF   LIC
32N DC WASHINGTON           BLET      19801107KE   LIC
21A VA FRONT ROYAL          DTVPLN    DTVP0461     PLN
24A PA ALTOONA              DTVPLN    DTVP0582     PLN
24A VA FAIRFAX              BMPEDT    20080609ACI  CP
25A PA PITTSBURGH           BLCDT     20041004ACS  LIC
25A PA READING              DTVPLN    DTVP0615     PLN
25A VA RICHMOND             BLCDT     20021204ABA  LIC
26A MD HAGERSTOWN           BMPCDT    20080619AJL  CP
28A MD FREDERICK            DTVPLN    DTVP0713     PLN
29A MD BALTIMORE            DTVPLN    DTVP0747     PLN
39A DC WASHINGTON           DTVPLN    DTVP1082     PLN

After Analysis

Results for: 25N MD HAGERSTOWN           BLCT      19890327KJ   LIC
                                   POPULATION   AREA (sq km)
   within Noise Limited Contour     1032814      20705.6
   not affected by terrain losses    683108      14008.0
   lost to NTSC IX                    52567        805.4
   lost to additional IX by ATV       31329        851.8
   lost to all IX                     83896       1657.1

 Potential Interfering Stations Included in above Scenario   147

24N MD BALTIMORE            BLCT      19860103KG   LIC
25N NY NEW YORK             BLET      19920220KG   LIC
26N DC WASHINGTON           BMLET     20031216AAB  LIC
27N PA HARRISBURG           BLCT      19960626KF   LIC
32N DC WASHINGTON           BLET      19801107KE   LIC
21A VA FRONT ROYAL          DTVPLN    DTVP0461     PLN
24A PA ALTOONA              DTVPLN    DTVP0582     PLN
24A VA FAIRFAX              BMPEDT    20080609ACI  CP
```

```
25A PA PITTSBURGH           BLCDT     20041004ACS  LIC
25A PA READING              DTVPLN    DTVP0615     PLN
25A VA RICHMOND             BLCDT     20021204ABA  LIC
26A MD HAGERSTOWN           BMPCDT    20080619AJL  CP
28A MD FREDERICK            DTVPLN    DTVP0713     PLN
29A MD BALTIMORE            DTVPLN    DTVP0747     PLN
39A DC WASHINGTON           DTVPLN    DTVP1082     PLN
23A WV ROMNEY               USERRECORD01           APP
 *Percent new DTV interference without proposal:      8.1  BLCT      19890327KJ
 *Percent new DTV interference with proposal:         8.1  BLCT      19890327KJ


Result key:      596
Scenario      148  Affected station       42
Before Analysis

Results for: 25N MD HAGERSTOWN           BLCT      19890327KJ   LIC
                                   POPULATION   AREA (sq km)
   within Noise Limited Contour     1032814      20705.6
   not affected by terrain losses    683108      14008.0
   lost to NTSC IX                    52567        805.4
   lost to additional IX by ATV       31264        838.9
   lost to all IX                     83831       1644.3

 Potential Interfering Stations Included in above Scenario   148

24N MD BALTIMORE            BLCT      19860103KG   LIC
25N NY NEW YORK             BLET      19920220KG   LIC
26N DC WASHINGTON           BMLET     20031216AAB  LIC
27N PA HARRISBURG           BLCT      19960626KF   LIC
32N DC WASHINGTON           BLET      19801107KE   LIC
21A VA FRONT ROYAL          DTVPLN    DTVP0461     PLN
24A PA ALTOONA              DTVPLN    DTVP0582     PLN
24A VA FAIRFAX              BMPEDT    20080609ACI  CP
25A PA PITTSBURGH           BLCDT     20041004ACS  LIC
25A PA READING              DTVPLN    DTVP0615     PLN
25A VA RICHMOND             BLCDT     20021204ABA  LIC
26A MD HAGERSTOWN           BMPCDT    20080619AJL  CP
28A MD FREDERICK            DTVPLN    DTVP0713     PLN
29A MD BALTIMORE            DTVPLN    DTVP0747     PLN
39A MD HAGERSTOWN           BMPCDT    20080528ABT  CP

After Analysis

Results for: 25N MD HAGERSTOWN           BLCT      19890327KJ   LIC
                                   POPULATION   AREA (sq km)
   within Noise Limited Contour     1032814      20705.6
   not affected by terrain losses    683108      14008.0
   lost to NTSC IX                    52567        805.4
   lost to additional IX by ATV       31335        854.7
   lost to all IX                     83902       1660.1

 Potential Interfering Stations Included in above Scenario   148

24N MD BALTIMORE            BLCT      19860103KG   LIC
25N NY NEW YORK             BLET      19920220KG   LIC
26N DC WASHINGTON           BMLET     20031216AAB  LIC
27N PA HARRISBURG           BLCT      19960626KF   LIC
32N DC WASHINGTON           BLET      19801107KE   LIC
21A VA FRONT ROYAL          DTVPLN    DTVP0461     PLN
24A PA ALTOONA              DTVPLN    DTVP0582     PLN
24A VA FAIRFAX              BMPEDT    20080609ACI  CP
25A PA PITTSBURGH           BLCDT     20041004ACS  LIC
25A PA READING              DTVPLN    DTVP0615     PLN
25A VA RICHMOND             BLCDT     20021204ABA  LIC
26A MD HAGERSTOWN           BMPCDT    20080619AJL  CP
28A MD FREDERICK            DTVPLN    DTVP0713     PLN
29A MD BALTIMORE            DTVPLN    DTVP0747     PLN
39A MD HAGERSTOWN           BMPCDT    20080528ABT  CP
```

```
23A WV ROMNEY               USERRECORD01           APP
 *Percent new DTV interference without proposal:      8.1  BLCT      19890327KJ
 *Percent new DTV interference with proposal:         8.1  BLCT      19890327KJ


Result key:      597
Scenario      149  Affected station       42
Before Analysis

Results for: 25N MD HAGERSTOWN           BLCT      19890327KJ   LIC
                                   POPULATION   AREA (sq km)
   within Noise Limited Contour     1032814      20705.6
   not affected by terrain losses    683108      14008.0
   lost to NTSC IX                    52567        805.4
   lost to additional IX by ATV       31151        833.0
   lost to all IX                     83718       1638.4

 Potential Interfering Stations Included in above Scenario   149

24N MD BALTIMORE            BLCT      19860103KG   LIC
25N NY NEW YORK             BLET      19920220KG   LIC
26N DC WASHINGTON           BMLET     20031216AAB  LIC
27N PA HARRISBURG           BLCT      19960626KF   LIC
32N DC WASHINGTON           BLET      19801107KE   LIC
21A VA FRONT ROYAL          DTVPLN    DTVP0461     PLN
24A PA ALTOONA              DTVPLN    DTVP0582     PLN
24A VA FAIRFAX              BMPEDT    20080609ACI  CP
25A PA PITTSBURGH           BLCDT     20041004ACS  LIC
25A PA READING              DTVPLN    DTVP0615     PLN
25A VA RICHMOND             BLCDT     20021204ABA  LIC
26A MD HAGERSTOWN           BMPCDT    20080619AJL  CP
28A MD FREDERICK            BLEDT     20050302AEG  LIC
29A MD BALTIMORE            DTVPLN    DTVP0747     PLN
39A DC WASHINGTON           DTVPLN    DTVP1082     PLN

After Analysis

Results for: 25N MD HAGERSTOWN           BLCT      19890327KJ   LIC
                                   POPULATION   AREA (sq km)
   within Noise Limited Contour     1032814      20705.6
   not affected by terrain losses    683108      14008.0
   lost to NTSC IX                    52567        805.4
   lost to additional IX by ATV       31222        848.8
   lost to all IX                     83789       1654.2

 Potential Interfering Stations Included in above Scenario   149

24N MD BALTIMORE            BLCT      19860103KG   LIC
25N NY NEW YORK             BLET      19920220KG   LIC
26N DC WASHINGTON           BMLET     20031216AAB  LIC
27N PA HARRISBURG           BLCT      19960626KF   LIC
32N DC WASHINGTON           BLET      19801107KE   LIC
21A VA FRONT ROYAL          DTVPLN    DTVP0461     PLN
24A PA ALTOONA              DTVPLN    DTVP0582     PLN
24A VA FAIRFAX              BMPEDT    20080609ACI  CP
25A PA PITTSBURGH           BLCDT     20041004ACS  LIC
25A PA READING              DTVPLN    DTVP0615     PLN
25A VA RICHMOND             BLCDT     20021204ABA  LIC
26A MD HAGERSTOWN           BMPCDT    20080619AJL  CP
28A MD FREDERICK            BLEDT     20050302AEG  LIC
29A MD BALTIMORE            DTVPLN    DTVP0747     PLN
39A DC WASHINGTON           DTVPLN    DTVP1082     PLN
23A WV ROMNEY               USERRECORD01           APP
 *Percent new DTV interference without proposal:      8.1  BLCT      19890327KJ
 *Percent new DTV interference with proposal:         8.1  BLCT      19890327KJ


Result key:      598
Scenario      150  Affected station       42
```

Before Analysis

Results for: 25N MD HAGERSTOWN BLCT 19890327KJ LIC

	POPULATION	AREA (sq km)
within Noise Limited Contour	1032814	20705.6
not affected by terrain losses	683108	14008.0
lost to NTSC IX	52567	805.4
lost to additional IX by ATV	31157	836.0
lost to all IX	83724	1641.3

Potential Interfering Stations Included in above Scenario 150

24N MD BALTIMORE	BLCT	19860103KG	LIC
25N NY NEW YORK	BLET	19920220KG	LIC
26N DC WASHINGTON	BMLET	20031216AAB	LIC
27N PA HARRISBURG	BLCT	19960626KF	LIC
32N DC WASHINGTON	BLET	19801107KE	LIC
21A VA FRONT ROYAL	DTVPLN	DTVP0461	PLN
24A PA ALTOONA	DTVPLN	DTVP0582	PLN
24A VA FAIRFAX	BMPEDT	20080609ACI	CP
25A PA PITTSBURGH	BLCDT	20041004ACS	LIC
25A PA READING	DTVPLN	DTVP0615	PLN
25A VA RICHMOND	BLCDT	20021204ABA	LIC
26A MD HAGERSTOWN	BMPCDT	20080619AJL	CP
28A MD FREDERICK	BLEDT	20050302AEG	LIC
29A MD BALTIMORE	DTVPLN	DTVP0747	PLN
39A MD HAGERSTOWN	BMPCDT	20080528ABT	CP

After Analysis

Results for: 25N MD HAGERSTOWN BLCT 19890327KJ LIC

	POPULATION	AREA (sq km)
within Noise Limited Contour	1032814	20705.6
not affected by terrain losses	683108	14008.0
lost to NTSC IX	52567	805.4
lost to additional IX by ATV	31228	851.8
lost to all IX	83795	1657.1

Potential Interfering Stations Included in above Scenario 150

24N MD BALTIMORE	BLCT	19860103KG	LIC
25N NY NEW YORK	BLET	19920220KG	LIC
26N DC WASHINGTON	BMLET	20031216AAB	LIC
27N PA HARRISBURG	BLCT	19960626KF	LIC
32N DC WASHINGTON	BLET	19801107KE	LIC
21A VA FRONT ROYAL	DTVPLN	DTVP0461	PLN
24A PA ALTOONA	DTVPLN	DTVP0582	PLN
24A VA FAIRFAX	BMPEDT	20080609ACI	CP
25A PA PITTSBURGH	BLCDT	20041004ACS	LIC
25A PA READING	DTVPLN	DTVP0615	PLN
25A VA RICHMOND	BLCDT	20021204ABA	LIC
26A MD HAGERSTOWN	BMPCDT	20080619AJL	CP
28A MD FREDERICK	BLEDT	20050302AEG	LIC
29A MD BALTIMORE	DTVPLN	DTVP0747	PLN
39A MD HAGERSTOWN	BMPCDT	20080528ABT	CP
23A WV ROMNEY	USERRECORD01		APP

*Percent new DTV interference without proposal: 8.1 BLCT 19890327KJ
*Percent new DTV interference with proposal: 8.1 BLCT 19890327KJ

Result key: 599
Scenario 151 Affected station 42
Before Analysis

Results for: 25N MD HAGERSTOWN BLCT 19890327KJ LIC

	POPULATION	AREA (sq km)
within Noise Limited Contour	1032814	20705.6
not affected by terrain losses	683108	14008.0
lost to NTSC IX	52567	805.4

```
   lost to additional IX by ATV       36874       1076.8
   lost to all IX                     89441       1882.1

 Potential Interfering Stations Included in above Scenario   151

24N MD BALTIMORE            BLCT      19860103KG   LIC
25N NY NEW YORK             BLET      19920220KG   LIC
26N DC WASHINGTON           BMLET     20031216AAB  LIC
27N PA HARRISBURG           BLCT      19960626KF   LIC
32N DC WASHINGTON           BLET      19801107KE   LIC
21A VA FRONT ROYAL          DTVPLN    DTVP0461     PLN
24A PA ALTOONA              DTVPLN    DTVP0582     PLN
24A VA FAIRFAX              BMPEDT    20080609ACI  CP
25A PA PITTSBURGH           BLCDT     20041004ACS  LIC
25A PA READING              DTVPLN    DTVP0615     PLN
25A VA RICHMOND             DTVPLN    DTVP0622     PLN
26A MD HAGERSTOWN           BMPCDT    20080619AJL  CP
28A MD FREDERICK            BPEDT     20080620AHT  CP
29A MD BALTIMORE            DTVPLN    DTVP0747     PLN
39A DC WASHINGTON           DTVPLN    DTVP1082     PLN

After Analysis

Results for: 25N MD HAGERSTOWN           BLCT      19890327KJ   LIC
                                   POPULATION   AREA (sq km)
   within Noise Limited Contour     1032814      20705.6
   not affected by terrain losses    683108      14008.0
   lost to NTSC IX                    52567        805.4
   lost to additional IX by ATV       36945       1087.6
   lost to all IX                     89512       1893.0

 Potential Interfering Stations Included in above Scenario   151

24N MD BALTIMORE            BLCT      19860103KG   LIC
25N NY NEW YORK             BLET      19920220KG   LIC
26N DC WASHINGTON           BMLET     20031216AAB  LIC
27N PA HARRISBURG           BLCT      19960626KF   LIC
32N DC WASHINGTON           BLET      19801107KE   LIC
21A VA FRONT ROYAL          DTVPLN    DTVP0461     PLN
24A PA ALTOONA              DTVPLN    DTVP0582     PLN
24A VA FAIRFAX              BMPEDT    20080609ACI  CP
25A PA PITTSBURGH           BLCDT     20041004ACS  LIC
25A PA READING              DTVPLN    DTVP0615     PLN
25A VA RICHMOND             DTVPLN    DTVP0622     PLN
26A MD HAGERSTOWN           BMPCDT    20080619AJL  CP
28A MD FREDERICK            BPEDT     20080620AHT  CP
29A MD BALTIMORE            DTVPLN    DTVP0747     PLN
39A DC WASHINGTON           DTVPLN    DTVP1082     PLN
23A WV ROMNEY               USERRECORD01           APP
 *Percent new DTV interference without proposal:      8.7  BLCT      19890327KJ
 *Percent new DTV interference with proposal:         8.7  BLCT      19890327KJ


Result key:      600
Scenario      152  Affected station       42
Before Analysis

Results for: 25N MD HAGERSTOWN           BLCT      19890327KJ   LIC
                                   POPULATION   AREA (sq km)
   within Noise Limited Contour     1032814      20705.6
   not affected by terrain losses    683108      14008.0
   lost to NTSC IX                    52567        805.4
   lost to additional IX by ATV       36880       1079.7
   lost to all IX                     89447       1885.1

 Potential Interfering Stations Included in above Scenario   152

24N MD BALTIMORE            BLCT      19860103KG   LIC
25N NY NEW YORK             BLET      19920220KG   LIC
```

```
26N DC WASHINGTON           BMLET     20031216AAB  LIC
27N PA HARRISBURG           BLCT      19960626KF   LIC
32N DC WASHINGTON           BLET      19801107KE   LIC
21A VA FRONT ROYAL          DTVPLN    DTVP0461     PLN
24A PA ALTOONA              DTVPLN    DTVP0582     PLN
24A VA FAIRFAX              BMPEDT    20080609ACI  CP
25A PA PITTSBURGH           BLCDT     20041004ACS  LIC
25A PA READING              DTVPLN    DTVP0615     PLN
25A VA RICHMOND             DTVPLN    DTVP0622     PLN
26A MD HAGERSTOWN           BMPCDT    20080619AJL  CP
28A MD FREDERICK            BPEDT     20080620AHT  CP
29A MD BALTIMORE            DTVPLN    DTVP0747     PLN
39A MD HAGERSTOWN           BMPCDT    20080528ABT  CP

After Analysis

Results for: 25N MD HAGERSTOWN           BLCT      19890327KJ   LIC
                                  POPULATION   AREA (sq km)
   within Noise Limited Contour     1032814      20705.6
   not affected by terrain losses    683108      14008.0
   lost to NTSC IX                    52567        805.4
   lost to additional IX by ATV       36951       1090.6
   lost to all IX                     89518       1896.0

 Potential Interfering Stations Included in above Scenario   152

24N MD BALTIMORE            BLCT      19860103KG   LIC
25N NY NEW YORK             BLET      19920220KG   LIC
26N DC WASHINGTON           BMLET     20031216AAB  LIC
27N PA HARRISBURG           BLCT      19960626KF   LIC
32N DC WASHINGTON           BLET      19801107KE   LIC
21A VA FRONT ROYAL          DTVPLN    DTVP0461     PLN
24A PA ALTOONA              DTVPLN    DTVP0582     PLN
24A VA FAIRFAX              BMPEDT    20080609ACI  CP
25A PA PITTSBURGH           BLCDT     20041004ACS  LIC
25A PA READING              DTVPLN    DTVP0615     PLN
25A VA RICHMOND             DTVPLN    DTVP0622     PLN
26A MD HAGERSTOWN           BMPCDT    20080619AJL  CP
28A MD FREDERICK            BPEDT     20080620AHT  CP
29A MD BALTIMORE            DTVPLN    DTVP0747     PLN
39A MD HAGERSTOWN           BMPCDT    20080528ABT  CP
23A WV ROMNEY               USERRECORD01           APP
 *Percent new DTV interference without proposal:      8.7  BLCT      19890327KJ
 *Percent new DTV interference with proposal:         8.7  BLCT      19890327KJ


Result key:      601
Scenario      153  Affected station       42
Before Analysis

Results for: 25N MD HAGERSTOWN           BLCT      19890327KJ   LIC
                                  POPULATION   AREA (sq km)
   within Noise Limited Contour     1032814      20705.6
   not affected by terrain losses    683108      14008.0
   lost to NTSC IX                    52567        805.4
   lost to additional IX by ATV       36876       1078.8
   lost to all IX                     89443       1884.1

 Potential Interfering Stations Included in above Scenario   153

24N MD BALTIMORE            BLCT      19860103KG   LIC
25N NY NEW YORK             BLET      19920220KG   LIC
26N DC WASHINGTON           BMLET     20031216AAB  LIC
27N PA HARRISBURG           BLCT      19960626KF   LIC
32N DC WASHINGTON           BLET      19801107KE   LIC
21A VA FRONT ROYAL          DTVPLN    DTVP0461     PLN
24A PA ALTOONA              DTVPLN    DTVP0582     PLN
24A VA FAIRFAX              BMPEDT    20080609ACI  CP
25A PA PITTSBURGH           BLCDT     20041004ACS  LIC
```

```
25A PA READING              DTVPLN    DTVP0615     PLN
25A VA RICHMOND             DTVPLN    DTVP0622     PLN
26A MD HAGERSTOWN           BMPCDT    20080619AJL  CP
28A MD FREDERICK            DTVPLN    DTVP0713     PLN
29A MD BALTIMORE            DTVPLN    DTVP0747     PLN
39A DC WASHINGTON           DTVPLN    DTVP1082     PLN

After Analysis

Results for: 25N MD HAGERSTOWN           BLCT      19890327KJ   LIC
                                   POPULATION   AREA (sq km)
   within Noise Limited Contour     1032814      20705.6
   not affected by terrain losses    683108      14008.0
   lost to NTSC IX                    52567        805.4
   lost to additional IX by ATV       36947       1089.6
   lost to all IX                     89514       1895.0

 Potential Interfering Stations Included in above Scenario   153

24N MD BALTIMORE            BLCT      19860103KG   LIC
25N NY NEW YORK             BLET      19920220KG   LIC
26N DC WASHINGTON           BMLET     20031216AAB  LIC
27N PA HARRISBURG           BLCT      19960626KF   LIC
32N DC WASHINGTON           BLET      19801107KE   LIC
21A VA FRONT ROYAL          DTVPLN    DTVP0461     PLN
24A PA ALTOONA              DTVPLN    DTVP0582     PLN
24A VA FAIRFAX              BMPEDT    20080609ACI  CP
25A PA PITTSBURGH           BLCDT     20041004ACS  LIC
25A PA READING              DTVPLN    DTVP0615     PLN
25A VA RICHMOND             DTVPLN    DTVP0622     PLN
26A MD HAGERSTOWN           BMPCDT    20080619AJL  CP
28A MD FREDERICK            DTVPLN    DTVP0713     PLN
29A MD BALTIMORE            DTVPLN    DTVP0747     PLN
39A DC WASHINGTON           DTVPLN    DTVP1082     PLN
23A WV ROMNEY               USERRECORD01           APP
 *Percent new DTV interference without proposal:      8.7  BLCT      19890327KJ
 *Percent new DTV interference with proposal:         8.7  BLCT      19890327KJ


Result key:      602
Scenario      154  Affected station       42
Before Analysis

Results for: 25N MD HAGERSTOWN           BLCT      19890327KJ   LIC
                                   POPULATION   AREA (sq km)
   within Noise Limited Contour     1032814      20705.6
   not affected by terrain losses    683108      14008.0
   lost to NTSC IX                    52567        805.4
   lost to additional IX by ATV       36882       1081.7
   lost to all IX                     89449       1887.1

 Potential Interfering Stations Included in above Scenario   154

24N MD BALTIMORE            BLCT      19860103KG   LIC
25N NY NEW YORK             BLET      19920220KG   LIC
26N DC WASHINGTON           BMLET     20031216AAB  LIC
27N PA HARRISBURG           BLCT      19960626KF   LIC
32N DC WASHINGTON           BLET      19801107KE   LIC
21A VA FRONT ROYAL          DTVPLN    DTVP0461     PLN
24A PA ALTOONA              DTVPLN    DTVP0582     PLN
24A VA FAIRFAX              BMPEDT    20080609ACI  CP
25A PA PITTSBURGH           BLCDT     20041004ACS  LIC
25A PA READING              DTVPLN    DTVP0615     PLN
25A VA RICHMOND             DTVPLN    DTVP0622     PLN
26A MD HAGERSTOWN           BMPCDT    20080619AJL  CP
28A MD FREDERICK            DTVPLN    DTVP0713     PLN
29A MD BALTIMORE            DTVPLN    DTVP0747     PLN
39A MD HAGERSTOWN           BMPCDT    20080528ABT  CP
```

After Analysis

Results for: 25N MD HAGERSTOWN BLCT 19890327KJ LIC

	POPULATION	AREA (sq km)
within Noise Limited Contour	1032814	20705.6
not affected by terrain losses	683108	14008.0
lost to NTSC IX	52567	805.4
lost to additional IX by ATV	36953	1092.6
lost to all IX	89520	1897.9

Potential Interfering Stations Included in above Scenario 154

24N MD BALTIMORE	BLCT	19860103KG	LIC
25N NY NEW YORK	BLET	19920220KG	LIC
26N DC WASHINGTON	BMLET	20031216AAB	LIC
27N PA HARRISBURG	BLCT	19960626KF	LIC
32N DC WASHINGTON	BLET	19801107KE	LIC
21A VA FRONT ROYAL	DTVPLN	DTVP0461	PLN
24A PA ALTOONA	DTVPLN	DTVP0582	PLN
24A VA FAIRFAX	BMPEDT	20080609ACI	CP
25A PA PITTSBURGH	BLCDT	20041004ACS	LIC
25A PA READING	DTVPLN	DTVP0615	PLN
25A VA RICHMOND	DTVPLN	DTVP0622	PLN
26A MD HAGERSTOWN	BMPCDT	20080619AJL	CP
28A MD FREDERICK	DTVPLN	DTVP0713	PLN
29A MD BALTIMORE	DTVPLN	DTVP0747	PLN
39A MD HAGERSTOWN	BMPCDT	20080528ABT	CP
23A WV ROMNEY	USERRECORD01		APP

*Percent new DTV interference without proposal: 8.7 BLCT 19890327KJ
*Percent new DTV interference with proposal: 8.7 BLCT 19890327KJ

Result key: 603
Scenario 155 Affected station 42
Before Analysis

Results for: 25N MD HAGERSTOWN BLCT 19890327KJ LIC

	POPULATION	AREA (sq km)
within Noise Limited Contour	1032814	20705.6
not affected by terrain losses	683108	14008.0
lost to NTSC IX	52567	805.4
lost to additional IX by ATV	36874	1076.8
lost to all IX	89441	1882.1

Potential Interfering Stations Included in above Scenario 155

24N MD BALTIMORE	BLCT	19860103KG	LIC
25N NY NEW YORK	BLET	19920220KG	LIC
26N DC WASHINGTON	BMLET	20031216AAB	LIC
27N PA HARRISBURG	BLCT	19960626KF	LIC
32N DC WASHINGTON	BLET	19801107KE	LIC
21A VA FRONT ROYAL	DTVPLN	DTVP0461	PLN
24A PA ALTOONA	DTVPLN	DTVP0582	PLN
24A VA FAIRFAX	BMPEDT	20080609ACI	CP
25A PA PITTSBURGH	BLCDT	20041004ACS	LIC
25A PA READING	DTVPLN	DTVP0615	PLN
25A VA RICHMOND	DTVPLN	DTVP0622	PLN
26A MD HAGERSTOWN	BMPCDT	20080619AJL	CP
28A MD FREDERICK	BLEDT	20050302AEG	LIC
29A MD BALTIMORE	DTVPLN	DTVP0747	PLN
39A DC WASHINGTON	DTVPLN	DTVP1082	PLN

After Analysis

Results for: 25N MD HAGERSTOWN BLCT 19890327KJ LIC

	POPULATION	AREA (sq km)
within Noise Limited Contour	1032814	20705.6
not affected by terrain losses	683108	14008.0
lost to NTSC IX	52567	805.4

```
   lost to additional IX by ATV       36945       1087.6
   lost to all IX                     89512       1893.0

 Potential Interfering Stations Included in above Scenario   155

24N MD BALTIMORE            BLCT      19860103KG   LIC
25N NY NEW YORK             BLET      19920220KG   LIC
26N DC WASHINGTON           BMLET     20031216AAB  LIC
27N PA HARRISBURG           BLCT      19960626KF   LIC
32N DC WASHINGTON           BLET      19801107KE   LIC
21A VA FRONT ROYAL          DTVPLN    DTVP0461     PLN
24A PA ALTOONA              DTVPLN    DTVP0582     PLN
24A VA FAIRFAX              BMPEDT    20080609ACI  CP
25A PA PITTSBURGH           BLCDT     20041004ACS  LIC
25A PA READING              DTVPLN    DTVP0615     PLN
25A VA RICHMOND             DTVPLN    DTVP0622     PLN
26A MD HAGERSTOWN           BMPCDT    20080619AJL  CP
28A MD FREDERICK            BLEDT     20050302AEG  LIC
29A MD BALTIMORE            DTVPLN    DTVP0747     PLN
39A DC WASHINGTON           DTVPLN    DTVP1082     PLN
23A WV ROMNEY               USERRECORD01           APP
 *Percent new DTV interference without proposal:      8.7  BLCT      19890327KJ
 *Percent new DTV interference with proposal:         8.7  BLCT      19890327KJ


Result key:      604
Scenario      156  Affected station       42
Before Analysis

Results for: 25N MD HAGERSTOWN           BLCT      19890327KJ   LIC
                                   POPULATION   AREA (sq km)
   within Noise Limited Contour     1032814      20705.6
   not affected by terrain losses    683108      14008.0
   lost to NTSC IX                    52567        805.4
   lost to additional IX by ATV       36880       1079.7
   lost to all IX                     89447       1885.1

 Potential Interfering Stations Included in above Scenario   156

24N MD BALTIMORE            BLCT      19860103KG   LIC
25N NY NEW YORK             BLET      19920220KG   LIC
26N DC WASHINGTON           BMLET     20031216AAB  LIC
27N PA HARRISBURG           BLCT      19960626KF   LIC
32N DC WASHINGTON           BLET      19801107KE   LIC
21A VA FRONT ROYAL          DTVPLN    DTVP0461     PLN
24A PA ALTOONA              DTVPLN    DTVP0582     PLN
24A VA FAIRFAX              BMPEDT    20080609ACI  CP
25A PA PITTSBURGH           BLCDT     20041004ACS  LIC
25A PA READING              DTVPLN    DTVP0615     PLN
25A VA RICHMOND             DTVPLN    DTVP0622     PLN
26A MD HAGERSTOWN           BMPCDT    20080619AJL  CP
28A MD FREDERICK            BLEDT     20050302AEG  LIC
29A MD BALTIMORE            DTVPLN    DTVP0747     PLN
39A MD HAGERSTOWN           BMPCDT    20080528ABT  CP

After Analysis

Results for: 25N MD HAGERSTOWN           BLCT      19890327KJ   LIC
                                   POPULATION   AREA (sq km)
   within Noise Limited Contour     1032814      20705.6
   not affected by terrain losses    683108      14008.0
   lost to NTSC IX                    52567        805.4
   lost to additional IX by ATV       36951       1090.6
   lost to all IX                     89518       1896.0

 Potential Interfering Stations Included in above Scenario   156

24N MD BALTIMORE            BLCT      19860103KG   LIC
25N NY NEW YORK             BLET      19920220KG   LIC
```

```
26N DC WASHINGTON           BMLET     20031216AAB  LIC
27N PA HARRISBURG           BLCT      19960626KF   LIC
32N DC WASHINGTON           BLET      19801107KE   LIC
21A VA FRONT ROYAL          DTVPLN    DTVP0461     PLN
24A PA ALTOONA              DTVPLN    DTVP0582     PLN
24A VA FAIRFAX              BMPEDT    20080609ACI  CP
25A PA PITTSBURGH           BLCDT     20041004ACS  LIC
25A PA READING              DTVPLN    DTVP0615     PLN
25A VA RICHMOND             DTVPLN    DTVP0622     PLN
26A MD HAGERSTOWN           BMPCDT    20080619AJL  CP
28A MD FREDERICK            BLEDT     20050302AEG  LIC
29A MD BALTIMORE            DTVPLN    DTVP0747     PLN
39A MD HAGERSTOWN           BMPCDT    20080528ABT  CP
23A WV ROMNEY               USERRECORD01           APP
 *Percent new DTV interference without proposal:      8.7  BLCT      19890327KJ
 *Percent new DTV interference with proposal:         8.7  BLCT      19890327KJ


Result key:      605
Scenario      157  Affected station       42
Before Analysis

Results for: 25N MD HAGERSTOWN           BLCT      19890327KJ   LIC
                                   POPULATION   AREA (sq km)
   within Noise Limited Contour     1032814      20705.6
   not affected by terrain losses    683108      14008.0
   lost to NTSC IX                    52567        805.4
   lost to additional IX by ATV       33556        897.2
   lost to all IX                     86123       1702.5

 Potential Interfering Stations Included in above Scenario   157

24N MD BALTIMORE            BLCT      19860103KG   LIC
25N NY NEW YORK             BLET      19920220KG   LIC
26N DC WASHINGTON           BMLET     20031216AAB  LIC
27N PA HARRISBURG           BLCT      19960626KF   LIC
32N DC WASHINGTON           BLET      19801107KE   LIC
21A VA FRONT ROYAL          DTVPLN    DTVP0461     PLN
24A PA ALTOONA              DTVPLN    DTVP0582     PLN
24A VA FAIRFAX              BMPEDT    20080609ACI  CP
25A PA PITTSBURGH           BLCDT     20041004ACS  LIC
25A PA READING              BPCDT     20040518AAZ  CP
25A VA RICHMOND             BLCDT     20021204ABA  LIC
26A MD HAGERSTOWN           BMPCDT    20080619AJL  CP
28A MD FREDERICK            BPEDT     20080620AHT  CP
29A MD BALTIMORE            DTVPLN    DTVP0747     PLN
39A DC WASHINGTON           DTVPLN    DTVP1082     PLN

After Analysis

Results for: 25N MD HAGERSTOWN           BLCT      19890327KJ   LIC
                                   POPULATION   AREA (sq km)
   within Noise Limited Contour     1032814      20705.6
   not affected by terrain losses    683108      14008.0
   lost to NTSC IX                    52567        805.4
   lost to additional IX by ATV       33556        910.0
   lost to all IX                     86123       1715.4

 Potential Interfering Stations Included in above Scenario   157

24N MD BALTIMORE            BLCT      19860103KG   LIC
25N NY NEW YORK             BLET      19920220KG   LIC
26N DC WASHINGTON           BMLET     20031216AAB  LIC
27N PA HARRISBURG           BLCT      19960626KF   LIC
32N DC WASHINGTON           BLET      19801107KE   LIC
21A VA FRONT ROYAL          DTVPLN    DTVP0461     PLN
24A PA ALTOONA              DTVPLN    DTVP0582     PLN
24A VA FAIRFAX              BMPEDT    20080609ACI  CP
25A PA PITTSBURGH           BLCDT     20041004ACS  LIC
```

```
25A PA READING              BPCDT     20040518AAZ  CP
25A VA RICHMOND             BLCDT     20021204ABA  LIC
26A MD HAGERSTOWN           BMPCDT    20080619AJL  CP
28A MD FREDERICK            BPEDT     20080620AHT  CP
29A MD BALTIMORE            DTVPLN    DTVP0747     PLN
39A DC WASHINGTON           DTVPLN    DTVP1082     PLN
23A WV ROMNEY               USERRECORD01           APP
 *Percent new DTV interference without proposal:      8.3  BLCT      19890327KJ
 *Percent new DTV interference with proposal:         8.3  BLCT      19890327KJ


Result key:      606
Scenario      158  Affected station       42
Before Analysis

Results for: 25N MD HAGERSTOWN           BLCT      19890327KJ   LIC
                                   POPULATION   AREA (sq km)
   within Noise Limited Contour     1032814      20705.6
   not affected by terrain losses    683108      14008.0
   lost to NTSC IX                    52567        805.4
   lost to additional IX by ATV       33562        900.1
   lost to all IX                     86129       1705.5

 Potential Interfering Stations Included in above Scenario   158

24N MD BALTIMORE            BLCT      19860103KG   LIC
25N NY NEW YORK             BLET      19920220KG   LIC
26N DC WASHINGTON           BMLET     20031216AAB  LIC
27N PA HARRISBURG           BLCT      19960626KF   LIC
32N DC WASHINGTON           BLET      19801107KE   LIC
21A VA FRONT ROYAL          DTVPLN    DTVP0461     PLN
24A PA ALTOONA              DTVPLN    DTVP0582     PLN
24A VA FAIRFAX              BMPEDT    20080609ACI  CP
25A PA PITTSBURGH           BLCDT     20041004ACS  LIC
25A PA READING              BPCDT     20040518AAZ  CP
25A VA RICHMOND             BLCDT     20021204ABA  LIC
26A MD HAGERSTOWN           BMPCDT    20080619AJL  CP
28A MD FREDERICK            BPEDT     20080620AHT  CP
29A MD BALTIMORE            DTVPLN    DTVP0747     PLN
39A MD HAGERSTOWN           BMPCDT    20080528ABT  CP

After Analysis

Results for: 25N MD HAGERSTOWN           BLCT      19890327KJ   LIC
                                   POPULATION   AREA (sq km)
   within Noise Limited Contour     1032814      20705.6
   not affected by terrain losses    683108      14008.0
   lost to NTSC IX                    52567        805.4
   lost to additional IX by ATV       33562        912.9
   lost to all IX                     86129       1718.3

 Potential Interfering Stations Included in above Scenario   158

24N MD BALTIMORE            BLCT      19860103KG   LIC
25N NY NEW YORK             BLET      19920220KG   LIC
26N DC WASHINGTON           BMLET     20031216AAB  LIC
27N PA HARRISBURG           BLCT      19960626KF   LIC
32N DC WASHINGTON           BLET      19801107KE   LIC
21A VA FRONT ROYAL          DTVPLN    DTVP0461     PLN
24A PA ALTOONA              DTVPLN    DTVP0582     PLN
24A VA FAIRFAX              BMPEDT    20080609ACI  CP
25A PA PITTSBURGH           BLCDT     20041004ACS  LIC
25A PA READING              BPCDT     20040518AAZ  CP
25A VA RICHMOND             BLCDT     20021204ABA  LIC
26A MD HAGERSTOWN           BMPCDT    20080619AJL  CP
28A MD FREDERICK            BPEDT     20080620AHT  CP
29A MD BALTIMORE            DTVPLN    DTVP0747     PLN
39A MD HAGERSTOWN           BMPCDT    20080528ABT  CP
23A WV ROMNEY               USERRECORD01           APP
```

```
 *Percent new DTV interference without proposal:      8.3  BLCT      19890327KJ
 *Percent new DTV interference with proposal:         8.3  BLCT      19890327KJ


Result key:      607
Scenario      159  Affected station       42
Before Analysis

Results for: 25N MD HAGERSTOWN           BLCT      19890327KJ   LIC
                                     POPULATION   AREA (sq km)
   within Noise Limited Contour     1032814      20705.6
   not affected by terrain losses    683108      14008.0
   lost to NTSC IX                    52567        805.4
   lost to additional IX by ATV       33663        900.1
   lost to all IX                     86230       1705.5

 Potential Interfering Stations Included in above Scenario   159

24N MD BALTIMORE            BLCT      19860103KG   LIC
25N NY NEW YORK             BLET      19920220KG   LIC
26N DC WASHINGTON           BMLET     20031216AAB  LIC
27N PA HARRISBURG           BLCT      19960626KF   LIC
32N DC WASHINGTON           BLET      19801107KE   LIC
21A VA FRONT ROYAL          DTVPLN    DTVP0461     PLN
24A PA ALTOONA              DTVPLN    DTVP0582     PLN
24A VA FAIRFAX              BMPEDT    20080609ACI  CP
25A PA PITTSBURGH           BLCDT     20041004ACS  LIC
25A PA READING              BPCDT     20040518AAZ  CP
25A VA RICHMOND             BLCDT     20021204ABA  LIC
26A MD HAGERSTOWN           BMPCDT    20080619AJL  CP
28A MD FREDERICK            DTVPLN    DTVP0713     PLN
29A MD BALTIMORE            DTVPLN    DTVP0747     PLN
39A DC WASHINGTON           DTVPLN    DTVP1082     PLN

After Analysis

Results for: 25N MD HAGERSTOWN           BLCT      19890327KJ   LIC
                                     POPULATION   AREA (sq km)
   within Noise Limited Contour     1032814      20705.6
   not affected by terrain losses    683108      14008.0
   lost to NTSC IX                    52567        805.4
   lost to additional IX by ATV       33663        912.9
   lost to all IX                     86230       1718.3

 Potential Interfering Stations Included in above Scenario   159

24N MD BALTIMORE            BLCT      19860103KG   LIC
25N NY NEW YORK             BLET      19920220KG   LIC
26N DC WASHINGTON           BMLET     20031216AAB  LIC
27N PA HARRISBURG           BLCT      19960626KF   LIC
32N DC WASHINGTON           BLET      19801107KE   LIC
21A VA FRONT ROYAL          DTVPLN    DTVP0461     PLN
24A PA ALTOONA              DTVPLN    DTVP0582     PLN
24A VA FAIRFAX              BMPEDT    20080609ACI  CP
25A PA PITTSBURGH           BLCDT     20041004ACS  LIC
25A PA READING              BPCDT     20040518AAZ  CP
25A VA RICHMOND             BLCDT     20021204ABA  LIC
26A MD HAGERSTOWN           BMPCDT    20080619AJL  CP
28A MD FREDERICK            DTVPLN    DTVP0713     PLN
29A MD BALTIMORE            DTVPLN    DTVP0747     PLN
39A DC WASHINGTON           DTVPLN    DTVP1082     PLN
23A WV ROMNEY               USERRECORD01           APP
 *Percent new DTV interference without proposal:      8.3  BLCT      19890327KJ
 *Percent new DTV interference with proposal:         8.3  BLCT      19890327KJ


Result key:      608
Scenario      160  Affected station       42
Before Analysis
```

```
Results for: 25N MD HAGERSTOWN           BLCT      19890327KJ   LIC
                                   POPULATION   AREA (sq km)
   within Noise Limited Contour     1032814      20705.6
   not affected by terrain losses    683108      14008.0
   lost to NTSC IX                    52567        805.4
   lost to additional IX by ATV       33669        903.1
   lost to all IX                     86236       1708.4

 Potential Interfering Stations Included in above Scenario   160

24N MD BALTIMORE            BLCT      19860103KG   LIC
25N NY NEW YORK             BLET      19920220KG   LIC
26N DC WASHINGTON           BMLET     20031216AAB  LIC
27N PA HARRISBURG           BLCT      19960626KF   LIC
32N DC WASHINGTON           BLET      19801107KE   LIC
21A VA FRONT ROYAL          DTVPLN    DTVP0461     PLN
24A PA ALTOONA              DTVPLN    DTVP0582     PLN
24A VA FAIRFAX              BMPEDT    20080609ACI  CP
25A PA PITTSBURGH           BLCDT     20041004ACS  LIC
25A PA READING              BPCDT     20040518AAZ  CP
25A VA RICHMOND             BLCDT     20021204ABA  LIC
26A MD HAGERSTOWN           BMPCDT    20080619AJL  CP
28A MD FREDERICK            DTVPLN    DTVP0713     PLN
29A MD BALTIMORE            DTVPLN    DTVP0747     PLN
39A MD HAGERSTOWN           BMPCDT    20080528ABT  CP

After Analysis

Results for: 25N MD HAGERSTOWN           BLCT      19890327KJ   LIC
                                   POPULATION   AREA (sq km)
   within Noise Limited Contour     1032814      20705.6
   not affected by terrain losses    683108      14008.0
   lost to NTSC IX                    52567        805.4
   lost to additional IX by ATV       33669        915.9
   lost to all IX                     86236       1721.3

 Potential Interfering Stations Included in above Scenario   160

24N MD BALTIMORE            BLCT      19860103KG   LIC
25N NY NEW YORK             BLET      19920220KG   LIC
26N DC WASHINGTON           BMLET     20031216AAB  LIC
27N PA HARRISBURG           BLCT      19960626KF   LIC
32N DC WASHINGTON           BLET      19801107KE   LIC
21A VA FRONT ROYAL          DTVPLN    DTVP0461     PLN
24A PA ALTOONA              DTVPLN    DTVP0582     PLN
24A VA FAIRFAX              BMPEDT    20080609ACI  CP
25A PA PITTSBURGH           BLCDT     20041004ACS  LIC
25A PA READING              BPCDT     20040518AAZ  CP
25A VA RICHMOND             BLCDT     20021204ABA  LIC
26A MD HAGERSTOWN           BMPCDT    20080619AJL  CP
28A MD FREDERICK            DTVPLN    DTVP0713     PLN
29A MD BALTIMORE            DTVPLN    DTVP0747     PLN
39A MD HAGERSTOWN           BMPCDT    20080528ABT  CP
23A WV ROMNEY               USERRECORD01           APP
 *Percent new DTV interference without proposal:      8.3  BLCT      19890327KJ
 *Percent new DTV interference with proposal:         8.3  BLCT      19890327KJ


Result key:      609
Scenario      161  Affected station       42
Before Analysis

Results for: 25N MD HAGERSTOWN           BLCT      19890327KJ   LIC
                                   POPULATION   AREA (sq km)
   within Noise Limited Contour     1032814      20705.6
   not affected by terrain losses    683108      14008.0
   lost to NTSC IX                    52567        805.4
   lost to additional IX by ATV       33556        897.2
```

```
   lost to all IX                     86123       1702.5

 Potential Interfering Stations Included in above Scenario   161

24N MD BALTIMORE            BLCT      19860103KG   LIC
25N NY NEW YORK             BLET      19920220KG   LIC
26N DC WASHINGTON           BMLET     20031216AAB  LIC
27N PA HARRISBURG           BLCT      19960626KF   LIC
32N DC WASHINGTON           BLET      19801107KE   LIC
21A VA FRONT ROYAL          DTVPLN    DTVP0461     PLN
24A PA ALTOONA              DTVPLN    DTVP0582     PLN
24A VA FAIRFAX              BMPEDT    20080609ACI  CP
25A PA PITTSBURGH           BLCDT     20041004ACS  LIC
25A PA READING              BPCDT     20040518AAZ  CP
25A VA RICHMOND             BLCDT     20021204ABA  LIC
26A MD HAGERSTOWN           BMPCDT    20080619AJL  CP
28A MD FREDERICK            BLEDT     20050302AEG  LIC
29A MD BALTIMORE            DTVPLN    DTVP0747     PLN
39A DC WASHINGTON           DTVPLN    DTVP1082     PLN

After Analysis

Results for: 25N MD HAGERSTOWN           BLCT      19890327KJ   LIC
                                   POPULATION   AREA (sq km)
   within Noise Limited Contour     1032814      20705.6
   not affected by terrain losses    683108      14008.0
   lost to NTSC IX                    52567        805.4
   lost to additional IX by ATV       33556        910.0
   lost to all IX                     86123       1715.4

 Potential Interfering Stations Included in above Scenario   161

24N MD BALTIMORE            BLCT      19860103KG   LIC
25N NY NEW YORK             BLET      19920220KG   LIC
26N DC WASHINGTON           BMLET     20031216AAB  LIC
27N PA HARRISBURG           BLCT      19960626KF   LIC
32N DC WASHINGTON           BLET      19801107KE   LIC
21A VA FRONT ROYAL          DTVPLN    DTVP0461     PLN
24A PA ALTOONA              DTVPLN    DTVP0582     PLN
24A VA FAIRFAX              BMPEDT    20080609ACI  CP
25A PA PITTSBURGH           BLCDT     20041004ACS  LIC
25A PA READING              BPCDT     20040518AAZ  CP
25A VA RICHMOND             BLCDT     20021204ABA  LIC
26A MD HAGERSTOWN           BMPCDT    20080619AJL  CP
28A MD FREDERICK            BLEDT     20050302AEG  LIC
29A MD BALTIMORE            DTVPLN    DTVP0747     PLN
39A DC WASHINGTON           DTVPLN    DTVP1082     PLN
23A WV ROMNEY               USERRECORD01           APP
 *Percent new DTV interference without proposal:      8.3  BLCT      19890327KJ
 *Percent new DTV interference with proposal:         8.3  BLCT      19890327KJ


Result key:      610
Scenario      162  Affected station       42
Before Analysis

Results for: 25N MD HAGERSTOWN           BLCT      19890327KJ   LIC
                                   POPULATION   AREA (sq km)
   within Noise Limited Contour     1032814      20705.6
   not affected by terrain losses    683108      14008.0
   lost to NTSC IX                    52567        805.4
   lost to additional IX by ATV       33562        900.1
   lost to all IX                     86129       1705.5

 Potential Interfering Stations Included in above Scenario   162

24N MD BALTIMORE            BLCT      19860103KG   LIC
25N NY NEW YORK             BLET      19920220KG   LIC
26N DC WASHINGTON           BMLET     20031216AAB  LIC
```

```
27N PA HARRISBURG           BLCT      19960626KF   LIC
32N DC WASHINGTON           BLET      19801107KE   LIC
21A VA FRONT ROYAL          DTVPLN    DTVP0461     PLN
24A PA ALTOONA              DTVPLN    DTVP0582     PLN
24A VA FAIRFAX              BMPEDT    20080609ACI  CP
25A PA PITTSBURGH           BLCDT     20041004ACS  LIC
25A PA READING              BPCDT     20040518AAZ  CP
25A VA RICHMOND             BLCDT     20021204ABA  LIC
26A MD HAGERSTOWN           BMPCDT    20080619AJL  CP
28A MD FREDERICK            BLEDT     20050302AEG  LIC
29A MD BALTIMORE            DTVPLN    DTVP0747     PLN
39A MD HAGERSTOWN           BMPCDT    20080528ABT  CP

After Analysis

Results for: 25N MD HAGERSTOWN           BLCT      19890327KJ   LIC
                                   POPULATION   AREA (sq km)
   within Noise Limited Contour     1032814      20705.6
   not affected by terrain losses    683108      14008.0
   lost to NTSC IX                    52567        805.4
   lost to additional IX by ATV       33562        912.9
   lost to all IX                     86129       1718.3

 Potential Interfering Stations Included in above Scenario   162

24N MD BALTIMORE            BLCT      19860103KG   LIC
25N NY NEW YORK             BLET      19920220KG   LIC
26N DC WASHINGTON           BMLET     20031216AAB  LIC
27N PA HARRISBURG           BLCT      19960626KF   LIC
32N DC WASHINGTON           BLET      19801107KE   LIC
21A VA FRONT ROYAL          DTVPLN    DTVP0461     PLN
24A PA ALTOONA              DTVPLN    DTVP0582     PLN
24A VA FAIRFAX              BMPEDT    20080609ACI  CP
25A PA PITTSBURGH           BLCDT     20041004ACS  LIC
25A PA READING              BPCDT     20040518AAZ  CP
25A VA RICHMOND             BLCDT     20021204ABA  LIC
26A MD HAGERSTOWN           BMPCDT    20080619AJL  CP
28A MD FREDERICK            BLEDT     20050302AEG  LIC
29A MD BALTIMORE            DTVPLN    DTVP0747     PLN
39A MD HAGERSTOWN           BMPCDT    20080528ABT  CP
23A WV ROMNEY               USERRECORD01           APP
 *Percent new DTV interference without proposal:      8.3  BLCT      19890327KJ
 *Percent new DTV interference with proposal:         8.3  BLCT      19890327KJ


Result key:      611
Scenario      163  Affected station       42
Before Analysis

Results for: 25N MD HAGERSTOWN           BLCT      19890327KJ   LIC
                                   POPULATION   AREA (sq km)
   within Noise Limited Contour     1032814      20705.6
   not affected by terrain losses    683108      14008.0
   lost to NTSC IX                    52567        805.4
   lost to additional IX by ATV       38942       1133.0
   lost to all IX                     91509       1938.4

 Potential Interfering Stations Included in above Scenario   163

24N MD BALTIMORE            BLCT      19860103KG   LIC
25N NY NEW YORK             BLET      19920220KG   LIC
26N DC WASHINGTON           BMLET     20031216AAB  LIC
27N PA HARRISBURG           BLCT      19960626KF   LIC
32N DC WASHINGTON           BLET      19801107KE   LIC
21A VA FRONT ROYAL          DTVPLN    DTVP0461     PLN
24A PA ALTOONA              DTVPLN    DTVP0582     PLN
24A VA FAIRFAX              BMPEDT    20080609ACI  CP
25A PA PITTSBURGH           BLCDT     20041004ACS  LIC
25A PA READING              BPCDT     20040518AAZ  CP
```

```
25A VA RICHMOND             DTVPLN    DTVP0622     PLN
26A MD HAGERSTOWN           BMPCDT    20080619AJL  CP
28A MD FREDERICK            BPEDT     20080620AHT  CP
29A MD BALTIMORE            DTVPLN    DTVP0747     PLN
39A DC WASHINGTON           DTVPLN    DTVP1082     PLN

After Analysis

Results for: 25N MD HAGERSTOWN           BLCT      19890327KJ   LIC
                                   POPULATION   AREA (sq km)
   within Noise Limited Contour     1032814      20705.6
   not affected by terrain losses    683108      14008.0
   lost to NTSC IX                    52567        805.4
   lost to additional IX by ATV       38942       1140.9
   lost to all IX                     91509       1946.3

 Potential Interfering Stations Included in above Scenario   163

24N MD BALTIMORE            BLCT      19860103KG   LIC
25N NY NEW YORK             BLET      19920220KG   LIC
26N DC WASHINGTON           BMLET     20031216AAB  LIC
27N PA HARRISBURG           BLCT      19960626KF   LIC
32N DC WASHINGTON           BLET      19801107KE   LIC
21A VA FRONT ROYAL          DTVPLN    DTVP0461     PLN
24A PA ALTOONA              DTVPLN    DTVP0582     PLN
24A VA FAIRFAX              BMPEDT    20080609ACI  CP
25A PA PITTSBURGH           BLCDT     20041004ACS  LIC
25A PA READING              BPCDT     20040518AAZ  CP
25A VA RICHMOND             DTVPLN    DTVP0622     PLN
26A MD HAGERSTOWN           BMPCDT    20080619AJL  CP
28A MD FREDERICK            BPEDT     20080620AHT  CP
29A MD BALTIMORE            DTVPLN    DTVP0747     PLN
39A DC WASHINGTON           DTVPLN    DTVP1082     PLN
23A WV ROMNEY               USERRECORD01           APP
 *Percent new DTV interference without proposal:      8.9  BLCT      19890327KJ
 *Percent new DTV interference with proposal:         8.9  BLCT      19890327KJ


Result key:      612
Scenario      164  Affected station       42
Before Analysis

Results for: 25N MD HAGERSTOWN           BLCT      19890327KJ   LIC
                                   POPULATION   AREA (sq km)
   within Noise Limited Contour     1032814      20705.6
   not affected by terrain losses    683108      14008.0
   lost to NTSC IX                    52567        805.4
   lost to additional IX by ATV       38948       1136.0
   lost to all IX                     91515       1941.4

 Potential Interfering Stations Included in above Scenario   164

24N MD BALTIMORE            BLCT      19860103KG   LIC
25N NY NEW YORK             BLET      19920220KG   LIC
26N DC WASHINGTON           BMLET     20031216AAB  LIC
27N PA HARRISBURG           BLCT      19960626KF   LIC
32N DC WASHINGTON           BLET      19801107KE   LIC
21A VA FRONT ROYAL          DTVPLN    DTVP0461     PLN
24A PA ALTOONA              DTVPLN    DTVP0582     PLN
24A VA FAIRFAX              BMPEDT    20080609ACI  CP
25A PA PITTSBURGH           BLCDT     20041004ACS  LIC
25A PA READING              BPCDT     20040518AAZ  CP
25A VA RICHMOND             DTVPLN    DTVP0622     PLN
26A MD HAGERSTOWN           BMPCDT    20080619AJL  CP
28A MD FREDERICK            BPEDT     20080620AHT  CP
29A MD BALTIMORE            DTVPLN    DTVP0747     PLN
39A MD HAGERSTOWN           BMPCDT    20080528ABT  CP

After Analysis
```

```
Results for: 25N MD HAGERSTOWN           BLCT      19890327KJ   LIC
                                   POPULATION   AREA (sq km)
   within Noise Limited Contour     1032814      20705.6
   not affected by terrain losses    683108      14008.0
   lost to NTSC IX                    52567        805.4
   lost to additional IX by ATV       38948       1143.9
   lost to all IX                     91515       1949.3

 Potential Interfering Stations Included in above Scenario   164

24N MD BALTIMORE            BLCT      19860103KG   LIC
25N NY NEW YORK             BLET      19920220KG   LIC
26N DC WASHINGTON           BMLET     20031216AAB  LIC
27N PA HARRISBURG           BLCT      19960626KF   LIC
32N DC WASHINGTON           BLET      19801107KE   LIC
21A VA FRONT ROYAL          DTVPLN    DTVP0461     PLN
24A PA ALTOONA              DTVPLN    DTVP0582     PLN
24A VA FAIRFAX              BMPEDT    20080609ACI  CP
25A PA PITTSBURGH           BLCDT     20041004ACS  LIC
25A PA READING              BPCDT     20040518AAZ  CP
25A VA RICHMOND             DTVPLN    DTVP0622     PLN
26A MD HAGERSTOWN           BMPCDT    20080619AJL  CP
28A MD FREDERICK            BPEDT     20080620AHT  CP
29A MD BALTIMORE            DTVPLN    DTVP0747     PLN
39A MD HAGERSTOWN           BMPCDT    20080528ABT  CP
23A WV ROMNEY               USERRECORD01           APP
 *Percent new DTV interference without proposal:      8.9  BLCT      19890327KJ
 *Percent new DTV interference with proposal:         8.9  BLCT      19890327KJ


Result key:      613
Scenario      165  Affected station       42
Before Analysis

Results for: 25N MD HAGERSTOWN           BLCT      19890327KJ   LIC
                                   POPULATION   AREA (sq km)
   within Noise Limited Contour     1032814      20705.6
   not affected by terrain losses    683108      14008.0
   lost to NTSC IX                    52567        805.4
   lost to additional IX by ATV       38944       1135.0
   lost to all IX                     91511       1940.4

 Potential Interfering Stations Included in above Scenario   165

24N MD BALTIMORE            BLCT      19860103KG   LIC
25N NY NEW YORK             BLET      19920220KG   LIC
26N DC WASHINGTON           BMLET     20031216AAB  LIC
27N PA HARRISBURG           BLCT      19960626KF   LIC
32N DC WASHINGTON           BLET      19801107KE   LIC
21A VA FRONT ROYAL          DTVPLN    DTVP0461     PLN
24A PA ALTOONA              DTVPLN    DTVP0582     PLN
24A VA FAIRFAX              BMPEDT    20080609ACI  CP
25A PA PITTSBURGH           BLCDT     20041004ACS  LIC
25A PA READING              BPCDT     20040518AAZ  CP
25A VA RICHMOND             DTVPLN    DTVP0622     PLN
26A MD HAGERSTOWN           BMPCDT    20080619AJL  CP
28A MD FREDERICK            DTVPLN    DTVP0713     PLN
29A MD BALTIMORE            DTVPLN    DTVP0747     PLN
39A DC WASHINGTON           DTVPLN    DTVP1082     PLN

After Analysis

Results for: 25N MD HAGERSTOWN           BLCT      19890327KJ   LIC
                                   POPULATION   AREA (sq km)
   within Noise Limited Contour     1032814      20705.6
   not affected by terrain losses    683108      14008.0
   lost to NTSC IX                    52567        805.4
   lost to additional IX by ATV       38944       1142.9
```

```
   lost to all IX                     91511       1948.3

 Potential Interfering Stations Included in above Scenario   165

24N MD BALTIMORE            BLCT      19860103KG   LIC
25N NY NEW YORK             BLET      19920220KG   LIC
26N DC WASHINGTON           BMLET     20031216AAB  LIC
27N PA HARRISBURG           BLCT      19960626KF   LIC
32N DC WASHINGTON           BLET      19801107KE   LIC
21A VA FRONT ROYAL          DTVPLN    DTVP0461     PLN
24A PA ALTOONA              DTVPLN    DTVP0582     PLN
24A VA FAIRFAX              BMPEDT    20080609ACI  CP
25A PA PITTSBURGH           BLCDT     20041004ACS  LIC
25A PA READING              BPCDT     20040518AAZ  CP
25A VA RICHMOND             DTVPLN    DTVP0622     PLN
26A MD HAGERSTOWN           BMPCDT    20080619AJL  CP
28A MD FREDERICK            DTVPLN    DTVP0713     PLN
29A MD BALTIMORE            DTVPLN    DTVP0747     PLN
39A DC WASHINGTON           DTVPLN    DTVP1082     PLN
23A WV ROMNEY               USERRECORD01           APP
 *Percent new DTV interference without proposal:      8.9  BLCT      19890327KJ
 *Percent new DTV interference with proposal:         8.9  BLCT      19890327KJ


Result key:      614
Scenario      166  Affected station       42
Before Analysis

Results for: 25N MD HAGERSTOWN           BLCT      19890327KJ   LIC
                                   POPULATION   AREA (sq km)
   within Noise Limited Contour     1032814      20705.6
   not affected by terrain losses    683108      14008.0
   lost to NTSC IX                    52567        805.4
   lost to additional IX by ATV       38950       1138.0
   lost to all IX                     91517       1943.3

 Potential Interfering Stations Included in above Scenario   166

24N MD BALTIMORE            BLCT      19860103KG   LIC
25N NY NEW YORK             BLET      19920220KG   LIC
26N DC WASHINGTON           BMLET     20031216AAB  LIC
27N PA HARRISBURG           BLCT      19960626KF   LIC
32N DC WASHINGTON           BLET      19801107KE   LIC
21A VA FRONT ROYAL          DTVPLN    DTVP0461     PLN
24A PA ALTOONA              DTVPLN    DTVP0582     PLN
24A VA FAIRFAX              BMPEDT    20080609ACI  CP
25A PA PITTSBURGH           BLCDT     20041004ACS  LIC
25A PA READING              BPCDT     20040518AAZ  CP
25A VA RICHMOND             DTVPLN    DTVP0622     PLN
26A MD HAGERSTOWN           BMPCDT    20080619AJL  CP
28A MD FREDERICK            DTVPLN    DTVP0713     PLN
29A MD BALTIMORE            DTVPLN    DTVP0747     PLN
39A MD HAGERSTOWN           BMPCDT    20080528ABT  CP

After Analysis

Results for: 25N MD HAGERSTOWN           BLCT      19890327KJ   LIC
                                   POPULATION   AREA (sq km)
   within Noise Limited Contour     1032814      20705.6
   not affected by terrain losses    683108      14008.0
   lost to NTSC IX                    52567        805.4
   lost to additional IX by ATV       38950       1145.9
   lost to all IX                     91517       1951.2

 Potential Interfering Stations Included in above Scenario   166

24N MD BALTIMORE            BLCT      19860103KG   LIC
25N NY NEW YORK             BLET      19920220KG   LIC
26N DC WASHINGTON           BMLET     20031216AAB  LIC
```

```
27N PA HARRISBURG           BLCT      19960626KF   LIC
32N DC WASHINGTON           BLET      19801107KE   LIC
21A VA FRONT ROYAL          DTVPLN    DTVP0461     PLN
24A PA ALTOONA              DTVPLN    DTVP0582     PLN
24A VA FAIRFAX              BMPEDT    20080609ACI  CP
25A PA PITTSBURGH           BLCDT     20041004ACS  LIC
25A PA READING              BPCDT     20040518AAZ  CP
25A VA RICHMOND             DTVPLN    DTVP0622     PLN
26A MD HAGERSTOWN           BMPCDT    20080619AJL  CP
28A MD FREDERICK            DTVPLN    DTVP0713     PLN
29A MD BALTIMORE            DTVPLN    DTVP0747     PLN
39A MD HAGERSTOWN           BMPCDT    20080528ABT  CP
23A WV ROMNEY               USERRECORD01           APP
 *Percent new DTV interference without proposal:      8.9  BLCT      19890327KJ
 *Percent new DTV interference with proposal:         8.9  BLCT      19890327KJ


Result key:      615
Scenario      167  Affected station       42
Before Analysis

Results for: 25N MD HAGERSTOWN           BLCT      19890327KJ   LIC
                                   POPULATION   AREA (sq km)
   within Noise Limited Contour     1032814      20705.6
   not affected by terrain losses    683108      14008.0
   lost to NTSC IX                    52567        805.4
   lost to additional IX by ATV       38942       1133.0
   lost to all IX                     91509       1938.4

 Potential Interfering Stations Included in above Scenario   167

24N MD BALTIMORE            BLCT      19860103KG   LIC
25N NY NEW YORK             BLET      19920220KG   LIC
26N DC WASHINGTON           BMLET     20031216AAB  LIC
27N PA HARRISBURG           BLCT      19960626KF   LIC
32N DC WASHINGTON           BLET      19801107KE   LIC
21A VA FRONT ROYAL          DTVPLN    DTVP0461     PLN
24A PA ALTOONA              DTVPLN    DTVP0582     PLN
24A VA FAIRFAX              BMPEDT    20080609ACI  CP
25A PA PITTSBURGH           BLCDT     20041004ACS  LIC
25A PA READING              BPCDT     20040518AAZ  CP
25A VA RICHMOND             DTVPLN    DTVP0622     PLN
26A MD HAGERSTOWN           BMPCDT    20080619AJL  CP
28A MD FREDERICK            BLEDT     20050302AEG  LIC
29A MD BALTIMORE            DTVPLN    DTVP0747     PLN
39A DC WASHINGTON           DTVPLN    DTVP1082     PLN

After Analysis

Results for: 25N MD HAGERSTOWN           BLCT      19890327KJ   LIC
                                   POPULATION   AREA (sq km)
   within Noise Limited Contour     1032814      20705.6
   not affected by terrain losses    683108      14008.0
   lost to NTSC IX                    52567        805.4
   lost to additional IX by ATV       38942       1140.9
   lost to all IX                     91509       1946.3

 Potential Interfering Stations Included in above Scenario   167

24N MD BALTIMORE            BLCT      19860103KG   LIC
25N NY NEW YORK             BLET      19920220KG   LIC
26N DC WASHINGTON           BMLET     20031216AAB  LIC
27N PA HARRISBURG           BLCT      19960626KF   LIC
32N DC WASHINGTON           BLET      19801107KE   LIC
21A VA FRONT ROYAL          DTVPLN    DTVP0461     PLN
24A PA ALTOONA              DTVPLN    DTVP0582     PLN
24A VA FAIRFAX              BMPEDT    20080609ACI  CP
25A PA PITTSBURGH           BLCDT     20041004ACS  LIC
25A PA READING              BPCDT     20040518AAZ  CP
```

```
25A VA RICHMOND             DTVPLN    DTVP0622     PLN
26A MD HAGERSTOWN           BMPCDT    20080619AJL  CP
28A MD FREDERICK            BLEDT     20050302AEG  LIC
29A MD BALTIMORE            DTVPLN    DTVP0747     PLN
39A DC WASHINGTON           DTVPLN    DTVP1082     PLN
23A WV ROMNEY               USERRECORD01           APP
 *Percent new DTV interference without proposal:      8.9  BLCT      19890327KJ
 *Percent new DTV interference with proposal:         8.9  BLCT      19890327KJ


Result key:      616
Scenario      168  Affected station       42
Before Analysis

Results for: 25N MD HAGERSTOWN           BLCT      19890327KJ   LIC
                                   POPULATION   AREA (sq km)
   within Noise Limited Contour     1032814      20705.6
   not affected by terrain losses    683108      14008.0
   lost to NTSC IX                    52567        805.4
   lost to additional IX by ATV       38948       1136.0
   lost to all IX                     91515       1941.4

 Potential Interfering Stations Included in above Scenario   168

24N MD BALTIMORE            BLCT      19860103KG   LIC
25N NY NEW YORK             BLET      19920220KG   LIC
26N DC WASHINGTON           BMLET     20031216AAB  LIC
27N PA HARRISBURG           BLCT      19960626KF   LIC
32N DC WASHINGTON           BLET      19801107KE   LIC
21A VA FRONT ROYAL          DTVPLN    DTVP0461     PLN
24A PA ALTOONA              DTVPLN    DTVP0582     PLN
24A VA FAIRFAX              BMPEDT    20080609ACI  CP
25A PA PITTSBURGH           BLCDT     20041004ACS  LIC
25A PA READING              BPCDT     20040518AAZ  CP
25A VA RICHMOND             DTVPLN    DTVP0622     PLN
26A MD HAGERSTOWN           BMPCDT    20080619AJL  CP
28A MD FREDERICK            BLEDT     20050302AEG  LIC
29A MD BALTIMORE            DTVPLN    DTVP0747     PLN
39A MD HAGERSTOWN           BMPCDT    20080528ABT  CP

After Analysis

Results for: 25N MD HAGERSTOWN           BLCT      19890327KJ   LIC
                                   POPULATION   AREA (sq km)
   within Noise Limited Contour     1032814      20705.6
   not affected by terrain losses    683108      14008.0
   lost to NTSC IX                    52567        805.4
   lost to additional IX by ATV       38948       1143.9
   lost to all IX                     91515       1949.3

 Potential Interfering Stations Included in above Scenario   168

24N MD BALTIMORE            BLCT      19860103KG   LIC
25N NY NEW YORK             BLET      19920220KG   LIC
26N DC WASHINGTON           BMLET     20031216AAB  LIC
27N PA HARRISBURG           BLCT      19960626KF   LIC
32N DC WASHINGTON           BLET      19801107KE   LIC
21A VA FRONT ROYAL          DTVPLN    DTVP0461     PLN
24A PA ALTOONA              DTVPLN    DTVP0582     PLN
24A VA FAIRFAX              BMPEDT    20080609ACI  CP
25A PA PITTSBURGH           BLCDT     20041004ACS  LIC
25A PA READING              BPCDT     20040518AAZ  CP
25A VA RICHMOND             DTVPLN    DTVP0622     PLN
26A MD HAGERSTOWN           BMPCDT    20080619AJL  CP
28A MD FREDERICK            BLEDT     20050302AEG  LIC
29A MD BALTIMORE            DTVPLN    DTVP0747     PLN
39A MD HAGERSTOWN           BMPCDT    20080528ABT  CP
23A WV ROMNEY               USERRECORD01           APP
 *Percent new DTV interference without proposal:      8.9  BLCT      19890327KJ
```

```
 *Percent new DTV interference with proposal:         8.9  BLCT      19890327KJ


Result key:      617
Scenario      169  Affected station       42
Before Analysis

Results for: 25N MD HAGERSTOWN           BLCT      19890327KJ   LIC
                                     POPULATION   AREA (sq km)
   within Noise Limited Contour     1032814      20705.6
   not affected by terrain losses    683108      14008.0
   lost to NTSC IX                    52567        805.4
   lost to additional IX by ATV       30833        801.4
   lost to all IX                     83400       1606.8

 Potential Interfering Stations Included in above Scenario   169

24N MD BALTIMORE            BLCT      19860103KG   LIC
25N NY NEW YORK             BLET      19920220KG   LIC
26N DC WASHINGTON           BMLET     20031216AAB  LIC
27N PA HARRISBURG           BLCT      19960626KF   LIC
32N DC WASHINGTON           BLET      19801107KE   LIC
21A VA FRONT ROYAL          DTVPLN    DTVP0461     PLN
24A PA ALTOONA              DTVPLN    DTVP0582     PLN
24A VA FAIRFAX              BMPEDT    20080609ACI  CP
25A PA PITTSBURGH           DTVPLN    DTVP0614     PLN
25A PA READING              DTVPLN    DTVP0615     PLN
25A VA RICHMOND             BLCDT     20021204ABA  LIC
26A MD HAGERSTOWN           BMPCDT    20080619AJL  CP
28A MD FREDERICK            BPEDT     20080620AHT  CP
29A MD BALTIMORE            DTVPLN    DTVP0747     PLN
39A DC WASHINGTON           DTVPLN    DTVP1082     PLN

After Analysis

Results for: 25N MD HAGERSTOWN           BLCT      19890327KJ   LIC
                                     POPULATION   AREA (sq km)
   within Noise Limited Contour     1032814      20705.6
   not affected by terrain losses    683108      14008.0
   lost to NTSC IX                    52567        805.4
   lost to additional IX by ATV       30904        818.2
   lost to all IX                     83471       1623.6

 Potential Interfering Stations Included in above Scenario   169

24N MD BALTIMORE            BLCT      19860103KG   LIC
25N NY NEW YORK             BLET      19920220KG   LIC
26N DC WASHINGTON           BMLET     20031216AAB  LIC
27N PA HARRISBURG           BLCT      19960626KF   LIC
32N DC WASHINGTON           BLET      19801107KE   LIC
21A VA FRONT ROYAL          DTVPLN    DTVP0461     PLN
24A PA ALTOONA              DTVPLN    DTVP0582     PLN
24A VA FAIRFAX              BMPEDT    20080609ACI  CP
25A PA PITTSBURGH           DTVPLN    DTVP0614     PLN
25A PA READING              DTVPLN    DTVP0615     PLN
25A VA RICHMOND             BLCDT     20021204ABA  LIC
26A MD HAGERSTOWN           BMPCDT    20080619AJL  CP
28A MD FREDERICK            BPEDT     20080620AHT  CP
29A MD BALTIMORE            DTVPLN    DTVP0747     PLN
39A DC WASHINGTON           DTVPLN    DTVP1082     PLN
23A WV ROMNEY               USERRECORD01           APP
 *Percent new DTV interference without proposal:      8.1  BLCT      19890327KJ
 *Percent new DTV interference with proposal:         8.1  BLCT      19890327KJ


Result key:      618
Scenario      170  Affected station       42
Before Analysis
```

```
Results for: 25N MD HAGERSTOWN           BLCT      19890327KJ   LIC
                                   POPULATION   AREA (sq km)
   within Noise Limited Contour     1032814      20705.6
   not affected by terrain losses    683108      14008.0
   lost to NTSC IX                    52567        805.4
   lost to additional IX by ATV       30839        804.4
   lost to all IX                     83406       1609.7

 Potential Interfering Stations Included in above Scenario   170

24N MD BALTIMORE            BLCT      19860103KG   LIC
25N NY NEW YORK             BLET      19920220KG   LIC
26N DC WASHINGTON           BMLET     20031216AAB  LIC
27N PA HARRISBURG           BLCT      19960626KF   LIC
32N DC WASHINGTON           BLET      19801107KE   LIC
21A VA FRONT ROYAL          DTVPLN    DTVP0461     PLN
24A PA ALTOONA              DTVPLN    DTVP0582     PLN
24A VA FAIRFAX              BMPEDT    20080609ACI  CP
25A PA PITTSBURGH           DTVPLN    DTVP0614     PLN
25A PA READING              DTVPLN    DTVP0615     PLN
25A VA RICHMOND             BLCDT     20021204ABA  LIC
26A MD HAGERSTOWN           BMPCDT    20080619AJL  CP
28A MD FREDERICK            BPEDT     20080620AHT  CP
29A MD BALTIMORE            DTVPLN    DTVP0747     PLN
39A MD HAGERSTOWN           BMPCDT    20080528ABT  CP

After Analysis

Results for: 25N MD HAGERSTOWN           BLCT      19890327KJ   LIC
                                   POPULATION   AREA (sq km)
   within Noise Limited Contour     1032814      20705.6
   not affected by terrain losses    683108      14008.0
   lost to NTSC IX                    52567        805.4
   lost to additional IX by ATV       30910        821.2
   lost to all IX                     83477       1626.5

 Potential Interfering Stations Included in above Scenario   170

24N MD BALTIMORE            BLCT      19860103KG   LIC
25N NY NEW YORK             BLET      19920220KG   LIC
26N DC WASHINGTON           BMLET     20031216AAB  LIC
27N PA HARRISBURG           BLCT      19960626KF   LIC
32N DC WASHINGTON           BLET      19801107KE   LIC
21A VA FRONT ROYAL          DTVPLN    DTVP0461     PLN
24A PA ALTOONA              DTVPLN    DTVP0582     PLN
24A VA FAIRFAX              BMPEDT    20080609ACI  CP
25A PA PITTSBURGH           DTVPLN    DTVP0614     PLN
25A PA READING              DTVPLN    DTVP0615     PLN
25A VA RICHMOND             BLCDT     20021204ABA  LIC
26A MD HAGERSTOWN           BMPCDT    20080619AJL  CP
28A MD FREDERICK            BPEDT     20080620AHT  CP
29A MD BALTIMORE            DTVPLN    DTVP0747     PLN
39A MD HAGERSTOWN           BMPCDT    20080528ABT  CP
23A WV ROMNEY               USERRECORD01           APP
 *Percent new DTV interference without proposal:      8.1  BLCT      19890327KJ
 *Percent new DTV interference with proposal:         8.1  BLCT      19890327KJ


Result key:      619
Scenario      171  Affected station       42
Before Analysis

Results for: 25N MD HAGERSTOWN           BLCT      19890327KJ   LIC
                                   POPULATION   AREA (sq km)
   within Noise Limited Contour     1032814      20705.6
   not affected by terrain losses    683108      14008.0
   lost to NTSC IX                    52567        805.4
   lost to additional IX by ATV       30940        804.4
   lost to all IX                     83507       1609.7
```

```
 Potential Interfering Stations Included in above Scenario   171

24N MD BALTIMORE            BLCT      19860103KG   LIC
25N NY NEW YORK             BLET      19920220KG   LIC
26N DC WASHINGTON           BMLET     20031216AAB  LIC
27N PA HARRISBURG           BLCT      19960626KF   LIC
32N DC WASHINGTON           BLET      19801107KE   LIC
21A VA FRONT ROYAL          DTVPLN    DTVP0461     PLN
24A PA ALTOONA              DTVPLN    DTVP0582     PLN
24A VA FAIRFAX              BMPEDT    20080609ACI  CP
25A PA PITTSBURGH           DTVPLN    DTVP0614     PLN
25A PA READING              DTVPLN    DTVP0615     PLN
25A VA RICHMOND             BLCDT     20021204ABA  LIC
26A MD HAGERSTOWN           BMPCDT    20080619AJL  CP
28A MD FREDERICK            DTVPLN    DTVP0713     PLN
29A MD BALTIMORE            DTVPLN    DTVP0747     PLN
39A DC WASHINGTON           DTVPLN    DTVP1082     PLN

After Analysis

Results for: 25N MD HAGERSTOWN           BLCT      19890327KJ   LIC
                                  POPULATION   AREA (sq km)
   within Noise Limited Contour     1032814      20705.6
   not affected by terrain losses    683108      14008.0
   lost to NTSC IX                    52567        805.4
   lost to additional IX by ATV       31011        821.2
   lost to all IX                     83578       1626.5

 Potential Interfering Stations Included in above Scenario   171

24N MD BALTIMORE            BLCT      19860103KG   LIC
25N NY NEW YORK             BLET      19920220KG   LIC
26N DC WASHINGTON           BMLET     20031216AAB  LIC
27N PA HARRISBURG           BLCT      19960626KF   LIC
32N DC WASHINGTON           BLET      19801107KE   LIC
21A VA FRONT ROYAL          DTVPLN    DTVP0461     PLN
24A PA ALTOONA              DTVPLN    DTVP0582     PLN
24A VA FAIRFAX              BMPEDT    20080609ACI  CP
25A PA PITTSBURGH           DTVPLN    DTVP0614     PLN
25A PA READING              DTVPLN    DTVP0615     PLN
25A VA RICHMOND             BLCDT     20021204ABA  LIC
26A MD HAGERSTOWN           BMPCDT    20080619AJL  CP
28A MD FREDERICK            DTVPLN    DTVP0713     PLN
29A MD BALTIMORE            DTVPLN    DTVP0747     PLN
39A DC WASHINGTON           DTVPLN    DTVP1082     PLN
23A WV ROMNEY               USERRECORD01           APP
 *Percent new DTV interference without proposal:      8.1  BLCT      19890327KJ
 *Percent new DTV interference with proposal:         8.1  BLCT      19890327KJ


Result key:      620
Scenario      172  Affected station       42
Before Analysis

Results for: 25N MD HAGERSTOWN           BLCT      19890327KJ   LIC
                                  POPULATION   AREA (sq km)
   within Noise Limited Contour     1032814      20705.6
   not affected by terrain losses    683108      14008.0
   lost to NTSC IX                    52567        805.4
   lost to additional IX by ATV       30946        807.3
   lost to all IX                     83513       1612.7

 Potential Interfering Stations Included in above Scenario   172

24N MD BALTIMORE            BLCT      19860103KG   LIC
25N NY NEW YORK             BLET      19920220KG   LIC
26N DC WASHINGTON           BMLET     20031216AAB  LIC
27N PA HARRISBURG           BLCT      19960626KF   LIC
```

```
32N DC WASHINGTON           BLET      19801107KE   LIC
21A VA FRONT ROYAL          DTVPLN    DTVP0461     PLN
24A PA ALTOONA              DTVPLN    DTVP0582     PLN
24A VA FAIRFAX              BMPEDT    20080609ACI  CP
25A PA PITTSBURGH           DTVPLN    DTVP0614     PLN
25A PA READING              DTVPLN    DTVP0615     PLN
25A VA RICHMOND             BLCDT     20021204ABA  LIC
26A MD HAGERSTOWN           BMPCDT    20080619AJL  CP
28A MD FREDERICK            DTVPLN    DTVP0713     PLN
29A MD BALTIMORE            DTVPLN    DTVP0747     PLN
39A MD HAGERSTOWN           BMPCDT    20080528ABT  CP

After Analysis

Results for: 25N MD HAGERSTOWN           BLCT      19890327KJ   LIC
                                   POPULATION   AREA (sq km)
   within Noise Limited Contour     1032814      20705.6
   not affected by terrain losses    683108      14008.0
   lost to NTSC IX                    52567        805.4
   lost to additional IX by ATV       31017        824.1
   lost to all IX                     83584       1629.5

 Potential Interfering Stations Included in above Scenario   172

24N MD BALTIMORE            BLCT      19860103KG   LIC
25N NY NEW YORK             BLET      19920220KG   LIC
26N DC WASHINGTON           BMLET     20031216AAB  LIC
27N PA HARRISBURG           BLCT      19960626KF   LIC
32N DC WASHINGTON           BLET      19801107KE   LIC
21A VA FRONT ROYAL          DTVPLN    DTVP0461     PLN
24A PA ALTOONA              DTVPLN    DTVP0582     PLN
24A VA FAIRFAX              BMPEDT    20080609ACI  CP
25A PA PITTSBURGH           DTVPLN    DTVP0614     PLN
25A PA READING              DTVPLN    DTVP0615     PLN
25A VA RICHMOND             BLCDT     20021204ABA  LIC
26A MD HAGERSTOWN           BMPCDT    20080619AJL  CP
28A MD FREDERICK            DTVPLN    DTVP0713     PLN
29A MD BALTIMORE            DTVPLN    DTVP0747     PLN
39A MD HAGERSTOWN           BMPCDT    20080528ABT  CP
23A WV ROMNEY               USERRECORD01           APP
 *Percent new DTV interference without proposal:      8.1  BLCT      19890327KJ
 *Percent new DTV interference with proposal:         8.1  BLCT      19890327KJ


Result key:      621
Scenario      173  Affected station       42
Before Analysis

Results for: 25N MD HAGERSTOWN           BLCT      19890327KJ   LIC
                                   POPULATION   AREA (sq km)
   within Noise Limited Contour     1032814      20705.6
   not affected by terrain losses    683108      14008.0
   lost to NTSC IX                    52567        805.4
   lost to additional IX by ATV       30833        801.4
   lost to all IX                     83400       1606.8

 Potential Interfering Stations Included in above Scenario   173

24N MD BALTIMORE            BLCT      19860103KG   LIC
25N NY NEW YORK             BLET      19920220KG   LIC
26N DC WASHINGTON           BMLET     20031216AAB  LIC
27N PA HARRISBURG           BLCT      19960626KF   LIC
32N DC WASHINGTON           BLET      19801107KE   LIC
21A VA FRONT ROYAL          DTVPLN    DTVP0461     PLN
24A PA ALTOONA              DTVPLN    DTVP0582     PLN
24A VA FAIRFAX              BMPEDT    20080609ACI  CP
25A PA PITTSBURGH           DTVPLN    DTVP0614     PLN
25A PA READING              DTVPLN    DTVP0615     PLN
25A VA RICHMOND             BLCDT     20021204ABA  LIC
```

```
26A MD HAGERSTOWN           BMPCDT    20080619AJL  CP
28A MD FREDERICK            BLEDT     20050302AEG  LIC
29A MD BALTIMORE            DTVPLN    DTVP0747     PLN
39A DC WASHINGTON           DTVPLN    DTVP1082     PLN

After Analysis

Results for: 25N MD HAGERSTOWN           BLCT      19890327KJ   LIC
                                   POPULATION   AREA (sq km)
   within Noise Limited Contour     1032814      20705.6
   not affected by terrain losses    683108      14008.0
   lost to NTSC IX                    52567        805.4
   lost to additional IX by ATV       30904        818.2
   lost to all IX                     83471       1623.6

 Potential Interfering Stations Included in above Scenario   173

24N MD BALTIMORE            BLCT      19860103KG   LIC
25N NY NEW YORK             BLET      19920220KG   LIC
26N DC WASHINGTON           BMLET     20031216AAB  LIC
27N PA HARRISBURG           BLCT      19960626KF   LIC
32N DC WASHINGTON           BLET      19801107KE   LIC
21A VA FRONT ROYAL          DTVPLN    DTVP0461     PLN
24A PA ALTOONA              DTVPLN    DTVP0582     PLN
24A VA FAIRFAX              BMPEDT    20080609ACI  CP
25A PA PITTSBURGH           DTVPLN    DTVP0614     PLN
25A PA READING              DTVPLN    DTVP0615     PLN
25A VA RICHMOND             BLCDT     20021204ABA  LIC
26A MD HAGERSTOWN           BMPCDT    20080619AJL  CP
28A MD FREDERICK            BLEDT     20050302AEG  LIC
29A MD BALTIMORE            DTVPLN    DTVP0747     PLN
39A DC WASHINGTON           DTVPLN    DTVP1082     PLN
23A WV ROMNEY               USERRECORD01           APP
 *Percent new DTV interference without proposal:      8.1  BLCT      19890327KJ
 *Percent new DTV interference with proposal:         8.1  BLCT      19890327KJ


Result key:      622
Scenario      174  Affected station       42
Before Analysis

Results for: 25N MD HAGERSTOWN           BLCT      19890327KJ   LIC
                                   POPULATION   AREA (sq km)
   within Noise Limited Contour     1032814      20705.6
   not affected by terrain losses    683108      14008.0
   lost to NTSC IX                    52567        805.4
   lost to additional IX by ATV       30839        804.4
   lost to all IX                     83406       1609.7

 Potential Interfering Stations Included in above Scenario   174

24N MD BALTIMORE            BLCT      19860103KG   LIC
25N NY NEW YORK             BLET      19920220KG   LIC
26N DC WASHINGTON           BMLET     20031216AAB  LIC
27N PA HARRISBURG           BLCT      19960626KF   LIC
32N DC WASHINGTON           BLET      19801107KE   LIC
21A VA FRONT ROYAL          DTVPLN    DTVP0461     PLN
24A PA ALTOONA              DTVPLN    DTVP0582     PLN
24A VA FAIRFAX              BMPEDT    20080609ACI  CP
25A PA PITTSBURGH           DTVPLN    DTVP0614     PLN
25A PA READING              DTVPLN    DTVP0615     PLN
25A VA RICHMOND             BLCDT     20021204ABA  LIC
26A MD HAGERSTOWN           BMPCDT    20080619AJL  CP
28A MD FREDERICK            BLEDT     20050302AEG  LIC
29A MD BALTIMORE            DTVPLN    DTVP0747     PLN
39A MD HAGERSTOWN           BMPCDT    20080528ABT  CP

After Analysis
```

```
Results for: 25N MD HAGERSTOWN           BLCT      19890327KJ   LIC
                                   POPULATION   AREA (sq km)
   within Noise Limited Contour     1032814      20705.6
   not affected by terrain losses    683108      14008.0
   lost to NTSC IX                    52567        805.4
   lost to additional IX by ATV       30910        821.2
   lost to all IX                     83477       1626.5

 Potential Interfering Stations Included in above Scenario   174

24N MD BALTIMORE            BLCT      19860103KG   LIC
25N NY NEW YORK             BLET      19920220KG   LIC
26N DC WASHINGTON           BMLET     20031216AAB  LIC
27N PA HARRISBURG           BLCT      19960626KF   LIC
32N DC WASHINGTON           BLET      19801107KE   LIC
21A VA FRONT ROYAL          DTVPLN    DTVP0461     PLN
24A PA ALTOONA              DTVPLN    DTVP0582     PLN
24A VA FAIRFAX              BMPEDT    20080609ACI  CP
25A PA PITTSBURGH           DTVPLN    DTVP0614     PLN
25A PA READING              DTVPLN    DTVP0615     PLN
25A VA RICHMOND             BLCDT     20021204ABA  LIC
26A MD HAGERSTOWN           BMPCDT    20080619AJL  CP
28A MD FREDERICK            BLEDT     20050302AEG  LIC
29A MD BALTIMORE            DTVPLN    DTVP0747     PLN
39A MD HAGERSTOWN           BMPCDT    20080528ABT  CP
23A WV ROMNEY               USERRECORD01           APP
 *Percent new DTV interference without proposal:      8.1  BLCT      19890327KJ
 *Percent new DTV interference with proposal:         8.1  BLCT      19890327KJ


Result key:      623
Scenario      175  Affected station       42
Before Analysis

Results for: 25N MD HAGERSTOWN           BLCT      19890327KJ   LIC
                                   POPULATION   AREA (sq km)
   within Noise Limited Contour     1032814      20705.6
   not affected by terrain losses    683108      14008.0
   lost to NTSC IX                    52567        805.4
   lost to additional IX by ATV       36571       1051.1
   lost to all IX                     89138       1856.5

 Potential Interfering Stations Included in above Scenario   175

24N MD BALTIMORE            BLCT      19860103KG   LIC
25N NY NEW YORK             BLET      19920220KG   LIC
26N DC WASHINGTON           BMLET     20031216AAB  LIC
27N PA HARRISBURG           BLCT      19960626KF   LIC
32N DC WASHINGTON           BLET      19801107KE   LIC
21A VA FRONT ROYAL          DTVPLN    DTVP0461     PLN
24A PA ALTOONA              DTVPLN    DTVP0582     PLN
24A VA FAIRFAX              BMPEDT    20080609ACI  CP
25A PA PITTSBURGH           DTVPLN    DTVP0614     PLN
25A PA READING              DTVPLN    DTVP0615     PLN
25A VA RICHMOND             DTVPLN    DTVP0622     PLN
26A MD HAGERSTOWN           BMPCDT    20080619AJL  CP
28A MD FREDERICK            BPEDT     20080620AHT  CP
29A MD BALTIMORE            DTVPLN    DTVP0747     PLN
39A DC WASHINGTON           DTVPLN    DTVP1082     PLN

After Analysis

Results for: 25N MD HAGERSTOWN           BLCT      19890327KJ   LIC
                                   POPULATION   AREA (sq km)
   within Noise Limited Contour     1032814      20705.6
   not affected by terrain losses    683108      14008.0
   lost to NTSC IX                    52567        805.4
   lost to additional IX by ATV       36642       1063.0
   lost to all IX                     89209       1868.3
```

```
 Potential Interfering Stations Included in above Scenario   175

24N MD BALTIMORE            BLCT      19860103KG   LIC
25N NY NEW YORK             BLET      19920220KG   LIC
26N DC WASHINGTON           BMLET     20031216AAB  LIC
27N PA HARRISBURG           BLCT      19960626KF   LIC
32N DC WASHINGTON           BLET      19801107KE   LIC
21A VA FRONT ROYAL          DTVPLN    DTVP0461     PLN
24A PA ALTOONA              DTVPLN    DTVP0582     PLN
24A VA FAIRFAX              BMPEDT    20080609ACI  CP
25A PA PITTSBURGH           DTVPLN    DTVP0614     PLN
25A PA READING              DTVPLN    DTVP0615     PLN
25A VA RICHMOND             DTVPLN    DTVP0622     PLN
26A MD HAGERSTOWN           BMPCDT    20080619AJL  CP
28A MD FREDERICK            BPEDT     20080620AHT  CP
29A MD BALTIMORE            DTVPLN    DTVP0747     PLN
39A DC WASHINGTON           DTVPLN    DTVP1082     PLN
23A WV ROMNEY               USERRECORD01           APP
 *Percent new DTV interference without proposal:      8.6  BLCT      19890327KJ
 *Percent new DTV interference with proposal:         8.6  BLCT      19890327KJ


Result key:      624
Scenario      176  Affected station       42
Before Analysis

Results for: 25N MD HAGERSTOWN           BLCT      19890327KJ   LIC
                                   POPULATION   AREA (sq km)
   within Noise Limited Contour     1032814      20705.6
   not affected by terrain losses    683108      14008.0
   lost to NTSC IX                    52567        805.4
   lost to additional IX by ATV       36577       1054.1
   lost to all IX                     89144       1859.4

 Potential Interfering Stations Included in above Scenario   176

24N MD BALTIMORE            BLCT      19860103KG   LIC
25N NY NEW YORK             BLET      19920220KG   LIC
26N DC WASHINGTON           BMLET     20031216AAB  LIC
27N PA HARRISBURG           BLCT      19960626KF   LIC
32N DC WASHINGTON           BLET      19801107KE   LIC
21A VA FRONT ROYAL          DTVPLN    DTVP0461     PLN
24A PA ALTOONA              DTVPLN    DTVP0582     PLN
24A VA FAIRFAX              BMPEDT    20080609ACI  CP
25A PA PITTSBURGH           DTVPLN    DTVP0614     PLN
25A PA READING              DTVPLN    DTVP0615     PLN
25A VA RICHMOND             DTVPLN    DTVP0622     PLN
26A MD HAGERSTOWN           BMPCDT    20080619AJL  CP
28A MD FREDERICK            BPEDT     20080620AHT  CP
29A MD BALTIMORE            DTVPLN    DTVP0747     PLN
39A MD HAGERSTOWN           BMPCDT    20080528ABT  CP

After Analysis

Results for: 25N MD HAGERSTOWN           BLCT      19890327KJ   LIC
                                   POPULATION   AREA (sq km)
   within Noise Limited Contour     1032814      20705.6
   not affected by terrain losses    683108      14008.0
   lost to NTSC IX                    52567        805.4
   lost to additional IX by ATV       36648       1065.9
   lost to all IX                     89215       1871.3

 Potential Interfering Stations Included in above Scenario   176

24N MD BALTIMORE            BLCT      19860103KG   LIC
25N NY NEW YORK             BLET      19920220KG   LIC
26N DC WASHINGTON           BMLET     20031216AAB  LIC
27N PA HARRISBURG           BLCT      19960626KF   LIC
```

```
32N DC WASHINGTON           BLET      19801107KE   LIC
21A VA FRONT ROYAL          DTVPLN    DTVP0461     PLN
24A PA ALTOONA              DTVPLN    DTVP0582     PLN
24A VA FAIRFAX              BMPEDT    20080609ACI  CP
25A PA PITTSBURGH           DTVPLN    DTVP0614     PLN
25A PA READING              DTVPLN    DTVP0615     PLN
25A VA RICHMOND             DTVPLN    DTVP0622     PLN
26A MD HAGERSTOWN           BMPCDT    20080619AJL  CP
28A MD FREDERICK            BPEDT     20080620AHT  CP
29A MD BALTIMORE            DTVPLN    DTVP0747     PLN
39A MD HAGERSTOWN           BMPCDT    20080528ABT  CP
23A WV ROMNEY               USERRECORD01           APP
 *Percent new DTV interference without proposal:      8.6  BLCT      19890327KJ
 *Percent new DTV interference with proposal:         8.6  BLCT      19890327KJ


Result key:      625
Scenario      177  Affected station       42
Before Analysis

Results for: 25N MD HAGERSTOWN           BLCT      19890327KJ   LIC
                                   POPULATION   AREA (sq km)
   within Noise Limited Contour     1032814      20705.6
   not affected by terrain losses    683108      14008.0
   lost to NTSC IX                    52567        805.4
   lost to additional IX by ATV       36573       1053.1
   lost to all IX                     89140       1858.5

 Potential Interfering Stations Included in above Scenario   177

24N MD BALTIMORE            BLCT      19860103KG   LIC
25N NY NEW YORK             BLET      19920220KG   LIC
26N DC WASHINGTON           BMLET     20031216AAB  LIC
27N PA HARRISBURG           BLCT      19960626KF   LIC
32N DC WASHINGTON           BLET      19801107KE   LIC
21A VA FRONT ROYAL          DTVPLN    DTVP0461     PLN
24A PA ALTOONA              DTVPLN    DTVP0582     PLN
24A VA FAIRFAX              BMPEDT    20080609ACI  CP
25A PA PITTSBURGH           DTVPLN    DTVP0614     PLN
25A PA READING              DTVPLN    DTVP0615     PLN
25A VA RICHMOND             DTVPLN    DTVP0622     PLN
26A MD HAGERSTOWN           BMPCDT    20080619AJL  CP
28A MD FREDERICK            DTVPLN    DTVP0713     PLN
29A MD BALTIMORE            DTVPLN    DTVP0747     PLN
39A DC WASHINGTON           DTVPLN    DTVP1082     PLN

After Analysis

Results for: 25N MD HAGERSTOWN           BLCT      19890327KJ   LIC
                                   POPULATION   AREA (sq km)
   within Noise Limited Contour     1032814      20705.6
   not affected by terrain losses    683108      14008.0
   lost to NTSC IX                    52567        805.4
   lost to additional IX by ATV       36644       1064.9
   lost to all IX                     89211       1870.3

 Potential Interfering Stations Included in above Scenario   177

24N MD BALTIMORE            BLCT      19860103KG   LIC
25N NY NEW YORK             BLET      19920220KG   LIC
26N DC WASHINGTON           BMLET     20031216AAB  LIC
27N PA HARRISBURG           BLCT      19960626KF   LIC
32N DC WASHINGTON           BLET      19801107KE   LIC
21A VA FRONT ROYAL          DTVPLN    DTVP0461     PLN
24A PA ALTOONA              DTVPLN    DTVP0582     PLN
24A VA FAIRFAX              BMPEDT    20080609ACI  CP
25A PA PITTSBURGH           DTVPLN    DTVP0614     PLN
25A PA READING              DTVPLN    DTVP0615     PLN
25A VA RICHMOND             DTVPLN    DTVP0622     PLN
```

```
26A MD HAGERSTOWN           BMPCDT    20080619AJL  CP
28A MD FREDERICK            DTVPLN    DTVP0713     PLN
29A MD BALTIMORE            DTVPLN    DTVP0747     PLN
39A DC WASHINGTON           DTVPLN    DTVP1082     PLN
23A WV ROMNEY               USERRECORD01           APP
 *Percent new DTV interference without proposal:      8.6  BLCT      19890327KJ
 *Percent new DTV interference with proposal:         8.6  BLCT      19890327KJ


Result key:      626
Scenario      178  Affected station       42
Before Analysis

Results for: 25N MD HAGERSTOWN           BLCT      19890327KJ   LIC
                                   POPULATION   AREA (sq km)
   within Noise Limited Contour     1032814      20705.6
   not affected by terrain losses    683108      14008.0
   lost to NTSC IX                    52567        805.4
   lost to additional IX by ATV       36579       1056.1
   lost to all IX                     89146       1861.4

 Potential Interfering Stations Included in above Scenario   178

24N MD BALTIMORE            BLCT      19860103KG   LIC
25N NY NEW YORK             BLET      19920220KG   LIC
26N DC WASHINGTON           BMLET     20031216AAB  LIC
27N PA HARRISBURG           BLCT      19960626KF   LIC
32N DC WASHINGTON           BLET      19801107KE   LIC
21A VA FRONT ROYAL          DTVPLN    DTVP0461     PLN
24A PA ALTOONA              DTVPLN    DTVP0582     PLN
24A VA FAIRFAX              BMPEDT    20080609ACI  CP
25A PA PITTSBURGH           DTVPLN    DTVP0614     PLN
25A PA READING              DTVPLN    DTVP0615     PLN
25A VA RICHMOND             DTVPLN    DTVP0622     PLN
26A MD HAGERSTOWN           BMPCDT    20080619AJL  CP
28A MD FREDERICK            DTVPLN    DTVP0713     PLN
29A MD BALTIMORE            DTVPLN    DTVP0747     PLN
39A MD HAGERSTOWN           BMPCDT    20080528ABT  CP

After Analysis

Results for: 25N MD HAGERSTOWN           BLCT      19890327KJ   LIC
                                   POPULATION   AREA (sq km)
   within Noise Limited Contour     1032814      20705.6
   not affected by terrain losses    683108      14008.0
   lost to NTSC IX                    52567        805.4
   lost to additional IX by ATV       36650       1067.9
   lost to all IX                     89217       1873.3

 Potential Interfering Stations Included in above Scenario   178

24N MD BALTIMORE            BLCT      19860103KG   LIC
25N NY NEW YORK             BLET      19920220KG   LIC
26N DC WASHINGTON           BMLET     20031216AAB  LIC
27N PA HARRISBURG           BLCT      19960626KF   LIC
32N DC WASHINGTON           BLET      19801107KE   LIC
21A VA FRONT ROYAL          DTVPLN    DTVP0461     PLN
24A PA ALTOONA              DTVPLN    DTVP0582     PLN
24A VA FAIRFAX              BMPEDT    20080609ACI  CP
25A PA PITTSBURGH           DTVPLN    DTVP0614     PLN
25A PA READING              DTVPLN    DTVP0615     PLN
25A VA RICHMOND             DTVPLN    DTVP0622     PLN
26A MD HAGERSTOWN           BMPCDT    20080619AJL  CP
28A MD FREDERICK            DTVPLN    DTVP0713     PLN
29A MD BALTIMORE            DTVPLN    DTVP0747     PLN
39A MD HAGERSTOWN           BMPCDT    20080528ABT  CP
23A WV ROMNEY               USERRECORD01           APP
 *Percent new DTV interference without proposal:      8.6  BLCT      19890327KJ
 *Percent new DTV interference with proposal:         8.6  BLCT      19890327KJ
```

```
Result key:      627
Scenario      179  Affected station       42
Before Analysis

Results for: 25N MD HAGERSTOWN           BLCT      19890327KJ   LIC
                                     POPULATION   AREA (sq km)
   within Noise Limited Contour     1032814      20705.6
   not affected by terrain losses    683108      14008.0
   lost to NTSC IX                    52567        805.4
   lost to additional IX by ATV       36571       1051.1
   lost to all IX                     89138       1856.5

 Potential Interfering Stations Included in above Scenario   179

24N MD BALTIMORE            BLCT      19860103KG   LIC
25N NY NEW YORK             BLET      19920220KG   LIC
26N DC WASHINGTON           BMLET     20031216AAB  LIC
27N PA HARRISBURG           BLCT      19960626KF   LIC
32N DC WASHINGTON           BLET      19801107KE   LIC
21A VA FRONT ROYAL          DTVPLN    DTVP0461     PLN
24A PA ALTOONA              DTVPLN    DTVP0582     PLN
24A VA FAIRFAX              BMPEDT    20080609ACI  CP
25A PA PITTSBURGH           DTVPLN    DTVP0614     PLN
25A PA READING              DTVPLN    DTVP0615     PLN
25A VA RICHMOND             DTVPLN    DTVP0622     PLN
26A MD HAGERSTOWN           BMPCDT    20080619AJL  CP
28A MD FREDERICK            BLEDT     20050302AEG  LIC
29A MD BALTIMORE            DTVPLN    DTVP0747     PLN
39A DC WASHINGTON           DTVPLN    DTVP1082     PLN

After Analysis

Results for: 25N MD HAGERSTOWN           BLCT      19890327KJ   LIC
                                     POPULATION   AREA (sq km)
   within Noise Limited Contour     1032814      20705.6
   not affected by terrain losses    683108      14008.0
   lost to NTSC IX                    52567        805.4
   lost to additional IX by ATV       36642       1063.0
   lost to all IX                     89209       1868.3

 Potential Interfering Stations Included in above Scenario   179

24N MD BALTIMORE            BLCT      19860103KG   LIC
25N NY NEW YORK             BLET      19920220KG   LIC
26N DC WASHINGTON           BMLET     20031216AAB  LIC
27N PA HARRISBURG           BLCT      19960626KF   LIC
32N DC WASHINGTON           BLET      19801107KE   LIC
21A VA FRONT ROYAL          DTVPLN    DTVP0461     PLN
24A PA ALTOONA              DTVPLN    DTVP0582     PLN
24A VA FAIRFAX              BMPEDT    20080609ACI  CP
25A PA PITTSBURGH           DTVPLN    DTVP0614     PLN
25A PA READING              DTVPLN    DTVP0615     PLN
25A VA RICHMOND             DTVPLN    DTVP0622     PLN
26A MD HAGERSTOWN           BMPCDT    20080619AJL  CP
28A MD FREDERICK            BLEDT     20050302AEG  LIC
29A MD BALTIMORE            DTVPLN    DTVP0747     PLN
39A DC WASHINGTON           DTVPLN    DTVP1082     PLN
23A WV ROMNEY               USERRECORD01           APP
 *Percent new DTV interference without proposal:      8.6  BLCT      19890327KJ
 *Percent new DTV interference with proposal:         8.6  BLCT      19890327KJ


Result key:      628
Scenario      180  Affected station       42
Before Analysis

Results for: 25N MD HAGERSTOWN           BLCT      19890327KJ   LIC
```

	POPULATION	AREA (sq km)
within Noise Limited Contour	1032814	20705.6
not affected by terrain losses	683108	14008.0
lost to NTSC IX	52567	805.4
lost to additional IX by ATV	36577	1054.1
lost to all IX	89144	1859.4

Potential Interfering Stations Included in above Scenario 180

24N MD BALTIMORE	BLCT	19860103KG	LIC
25N NY NEW YORK	BLET	19920220KG	LIC
26N DC WASHINGTON	BMLET	20031216AAB	LIC
27N PA HARRISBURG	BLCT	19960626KF	LIC
32N DC WASHINGTON	BLET	19801107KE	LIC
21A VA FRONT ROYAL	DTVPLN	DTVP0461	PLN
24A PA ALTOONA	DTVPLN	DTVP0582	PLN
24A VA FAIRFAX	BMPEDT	20080609ACI	CP
25A PA PITTSBURGH	DTVPLN	DTVP0614	PLN
25A PA READING	DTVPLN	DTVP0615	PLN
25A VA RICHMOND	DTVPLN	DTVP0622	PLN
26A MD HAGERSTOWN	BMPCDT	20080619AJL	CP
28A MD FREDERICK	BLEDT	20050302AEG	LIC
29A MD BALTIMORE	DTVPLN	DTVP0747	PLN
39A MD HAGERSTOWN	BMPCDT	20080528ABT	CP

After Analysis

Results for: 25N MD HAGERSTOWN BLCT 19890327KJ LIC

	POPULATION	AREA (sq km)
within Noise Limited Contour	1032814	20705.6
not affected by terrain losses	683108	14008.0
lost to NTSC IX	52567	805.4
lost to additional IX by ATV	36648	1065.9
lost to all IX	89215	1871.3

Potential Interfering Stations Included in above Scenario 180

24N MD BALTIMORE	BLCT	19860103KG	LIC
25N NY NEW YORK	BLET	19920220KG	LIC
26N DC WASHINGTON	BMLET	20031216AAB	LIC
27N PA HARRISBURG	BLCT	19960626KF	LIC
32N DC WASHINGTON	BLET	19801107KE	LIC
21A VA FRONT ROYAL	DTVPLN	DTVP0461	PLN
24A PA ALTOONA	DTVPLN	DTVP0582	PLN
24A VA FAIRFAX	BMPEDT	20080609ACI	CP
25A PA PITTSBURGH	DTVPLN	DTVP0614	PLN
25A PA READING	DTVPLN	DTVP0615	PLN
25A VA RICHMOND	DTVPLN	DTVP0622	PLN
26A MD HAGERSTOWN	BMPCDT	20080619AJL	CP
28A MD FREDERICK	BLEDT	20050302AEG	LIC
29A MD BALTIMORE	DTVPLN	DTVP0747	PLN
39A MD HAGERSTOWN	BMPCDT	20080528ABT	CP
23A WV ROMNEY	USERRECORD01		APP

*Percent new DTV interference without proposal: 8.6 BLCT 19890327KJ
*Percent new DTV interference with proposal: 8.6 BLCT 19890327KJ

Result key: 629
Scenario 181 Affected station 42
Before Analysis

Results for: 25N MD HAGERSTOWN BLCT 19890327KJ LIC

	POPULATION	AREA (sq km)
within Noise Limited Contour	1032814	20705.6
not affected by terrain losses	683108	14008.0
lost to NTSC IX	52567	805.4
lost to additional IX by ATV	33255	866.6
lost to all IX	85822	1671.9

```
 Potential Interfering Stations Included in above Scenario   181

24N MD BALTIMORE            BLCT      19860103KG   LIC
25N NY NEW YORK             BLET      19920220KG   LIC
26N DC WASHINGTON           BMLET     20031216AAB  LIC
27N PA HARRISBURG           BLCT      19960626KF   LIC
32N DC WASHINGTON           BLET      19801107KE   LIC
21A VA FRONT ROYAL          DTVPLN    DTVP0461     PLN
24A PA ALTOONA              DTVPLN    DTVP0582     PLN
24A VA FAIRFAX              BMPEDT    20080609ACI  CP
25A PA PITTSBURGH           DTVPLN    DTVP0614     PLN
25A PA READING              BPCDT     20040518AAZ  CP
25A VA RICHMOND             BLCDT     20021204ABA  LIC
26A MD HAGERSTOWN           BMPCDT    20080619AJL  CP
28A MD FREDERICK            BPEDT     20080620AHT  CP
29A MD BALTIMORE            DTVPLN    DTVP0747     PLN
39A DC WASHINGTON           DTVPLN    DTVP1082     PLN

After Analysis

Results for: 25N MD HAGERSTOWN           BLCT      19890327KJ   LIC
                                  POPULATION   AREA (sq km)
   within Noise Limited Contour     1032814      20705.6
   not affected by terrain losses    683108      14008.0
   lost to NTSC IX                    52567        805.4
   lost to additional IX by ATV       33255        880.4
   lost to all IX                     85822       1685.7

 Potential Interfering Stations Included in above Scenario   181

24N MD BALTIMORE            BLCT      19860103KG   LIC
25N NY NEW YORK             BLET      19920220KG   LIC
26N DC WASHINGTON           BMLET     20031216AAB  LIC
27N PA HARRISBURG           BLCT      19960626KF   LIC
32N DC WASHINGTON           BLET      19801107KE   LIC
21A VA FRONT ROYAL          DTVPLN    DTVP0461     PLN
24A PA ALTOONA              DTVPLN    DTVP0582     PLN
24A VA FAIRFAX              BMPEDT    20080609ACI  CP
25A PA PITTSBURGH           DTVPLN    DTVP0614     PLN
25A PA READING              BPCDT     20040518AAZ  CP
25A VA RICHMOND             BLCDT     20021204ABA  LIC
26A MD HAGERSTOWN           BMPCDT    20080619AJL  CP
28A MD FREDERICK            BPEDT     20080620AHT  CP
29A MD BALTIMORE            DTVPLN    DTVP0747     PLN
39A DC WASHINGTON           DTVPLN    DTVP1082     PLN
23A WV ROMNEY               USERRECORD01           APP
 *Percent new DTV interference without proposal:      8.3  BLCT      19890327KJ
 *Percent new DTV interference with proposal:         8.3  BLCT      19890327KJ


Result key:      630
Scenario      182  Affected station       42
Before Analysis

Results for: 25N MD HAGERSTOWN           BLCT      19890327KJ   LIC
                                  POPULATION   AREA (sq km)
   within Noise Limited Contour     1032814      20705.6
   not affected by terrain losses    683108      14008.0
   lost to NTSC IX                    52567        805.4
   lost to additional IX by ATV       33261        869.5
   lost to all IX                     85828       1674.9

 Potential Interfering Stations Included in above Scenario   182

24N MD BALTIMORE            BLCT      19860103KG   LIC
25N NY NEW YORK             BLET      19920220KG   LIC
26N DC WASHINGTON           BMLET     20031216AAB  LIC
27N PA HARRISBURG           BLCT      19960626KF   LIC
32N DC WASHINGTON           BLET      19801107KE   LIC
```

```
21A VA FRONT ROYAL          DTVPLN    DTVP0461     PLN
24A PA ALTOONA              DTVPLN    DTVP0582     PLN
24A VA FAIRFAX              BMPEDT    20080609ACI  CP
25A PA PITTSBURGH           DTVPLN    DTVP0614     PLN
25A PA READING              BPCDT     20040518AAZ  CP
25A VA RICHMOND             BLCDT     20021204ABA  LIC
26A MD HAGERSTOWN           BMPCDT    20080619AJL  CP
28A MD FREDERICK            BPEDT     20080620AHT  CP
29A MD BALTIMORE            DTVPLN    DTVP0747     PLN
39A MD HAGERSTOWN           BMPCDT    20080528ABT  CP

After Analysis

Results for: 25N MD HAGERSTOWN           BLCT      19890327KJ   LIC
                                   POPULATION   AREA (sq km)
   within Noise Limited Contour     1032814      20705.6
   not affected by terrain losses    683108      14008.0
   lost to NTSC IX                    52567        805.4
   lost to additional IX by ATV       33261        883.3
   lost to all IX                     85828       1688.7

 Potential Interfering Stations Included in above Scenario   182

24N MD BALTIMORE            BLCT      19860103KG   LIC
25N NY NEW YORK             BLET      19920220KG   LIC
26N DC WASHINGTON           BMLET     20031216AAB  LIC
27N PA HARRISBURG           BLCT      19960626KF   LIC
32N DC WASHINGTON           BLET      19801107KE   LIC
21A VA FRONT ROYAL          DTVPLN    DTVP0461     PLN
24A PA ALTOONA              DTVPLN    DTVP0582     PLN
24A VA FAIRFAX              BMPEDT    20080609ACI  CP
25A PA PITTSBURGH           DTVPLN    DTVP0614     PLN
25A PA READING              BPCDT     20040518AAZ  CP
25A VA RICHMOND             BLCDT     20021204ABA  LIC
26A MD HAGERSTOWN           BMPCDT    20080619AJL  CP
28A MD FREDERICK            BPEDT     20080620AHT  CP
29A MD BALTIMORE            DTVPLN    DTVP0747     PLN
39A MD HAGERSTOWN           BMPCDT    20080528ABT  CP
23A WV ROMNEY               USERRECORD01           APP
 *Percent new DTV interference without proposal:      8.3  BLCT      19890327KJ
 *Percent new DTV interference with proposal:         8.3  BLCT      19890327KJ


Result key:      631
Scenario      183  Affected station       42
Before Analysis

Results for: 25N MD HAGERSTOWN           BLCT      19890327KJ   LIC
                                   POPULATION   AREA (sq km)
   within Noise Limited Contour     1032814      20705.6
   not affected by terrain losses    683108      14008.0
   lost to NTSC IX                    52567        805.4
   lost to additional IX by ATV       33362        869.5
   lost to all IX                     85929       1674.9

 Potential Interfering Stations Included in above Scenario   183

24N MD BALTIMORE            BLCT      19860103KG   LIC
25N NY NEW YORK             BLET      19920220KG   LIC
26N DC WASHINGTON           BMLET     20031216AAB  LIC
27N PA HARRISBURG           BLCT      19960626KF   LIC
32N DC WASHINGTON           BLET      19801107KE   LIC
21A VA FRONT ROYAL          DTVPLN    DTVP0461     PLN
24A PA ALTOONA              DTVPLN    DTVP0582     PLN
24A VA FAIRFAX              BMPEDT    20080609ACI  CP
25A PA PITTSBURGH           DTVPLN    DTVP0614     PLN
25A PA READING              BPCDT     20040518AAZ  CP
25A VA RICHMOND             BLCDT     20021204ABA  LIC
26A MD HAGERSTOWN           BMPCDT    20080619AJL  CP
```

```
28A MD FREDERICK            DTVPLN    DTVP0713     PLN
29A MD BALTIMORE            DTVPLN    DTVP0747     PLN
39A DC WASHINGTON           DTVPLN    DTVP1082     PLN

After Analysis

Results for: 25N MD HAGERSTOWN           BLCT      19890327KJ   LIC
                                   POPULATION   AREA (sq km)
   within Noise Limited Contour     1032814      20705.6
   not affected by terrain losses    683108      14008.0
   lost to NTSC IX                    52567        805.4
   lost to additional IX by ATV       33362        883.3
   lost to all IX                     85929       1688.7

 Potential Interfering Stations Included in above Scenario   183

24N MD BALTIMORE            BLCT      19860103KG   LIC
25N NY NEW YORK             BLET      19920220KG   LIC
26N DC WASHINGTON           BMLET     20031216AAB  LIC
27N PA HARRISBURG           BLCT      19960626KF   LIC
32N DC WASHINGTON           BLET      19801107KE   LIC
21A VA FRONT ROYAL          DTVPLN    DTVP0461     PLN
24A PA ALTOONA              DTVPLN    DTVP0582     PLN
24A VA FAIRFAX              BMPEDT    20080609ACI  CP
25A PA PITTSBURGH           DTVPLN    DTVP0614     PLN
25A PA READING              BPCDT     20040518AAZ  CP
25A VA RICHMOND             BLCDT     20021204ABA  LIC
26A MD HAGERSTOWN           BMPCDT    20080619AJL  CP
28A MD FREDERICK            DTVPLN    DTVP0713     PLN
29A MD BALTIMORE            DTVPLN    DTVP0747     PLN
39A DC WASHINGTON           DTVPLN    DTVP1082     PLN
23A WV ROMNEY               USERRECORD01           APP
 *Percent new DTV interference without proposal:      8.3  BLCT      19890327KJ
 *Percent new DTV interference with proposal:         8.3  BLCT      19890327KJ


Result key:      632
Scenario      184  Affected station       42
Before Analysis

Results for: 25N MD HAGERSTOWN           BLCT      19890327KJ   LIC
                                   POPULATION   AREA (sq km)
   within Noise Limited Contour     1032814      20705.6
   not affected by terrain losses    683108      14008.0
   lost to NTSC IX                    52567        805.4
   lost to additional IX by ATV       33368        872.5
   lost to all IX                     85935       1677.8

 Potential Interfering Stations Included in above Scenario   184

24N MD BALTIMORE            BLCT      19860103KG   LIC
25N NY NEW YORK             BLET      19920220KG   LIC
26N DC WASHINGTON           BMLET     20031216AAB  LIC
27N PA HARRISBURG           BLCT      19960626KF   LIC
32N DC WASHINGTON           BLET      19801107KE   LIC
21A VA FRONT ROYAL          DTVPLN    DTVP0461     PLN
24A PA ALTOONA              DTVPLN    DTVP0582     PLN
24A VA FAIRFAX              BMPEDT    20080609ACI  CP
25A PA PITTSBURGH           DTVPLN    DTVP0614     PLN
25A PA READING              BPCDT     20040518AAZ  CP
25A VA RICHMOND             BLCDT     20021204ABA  LIC
26A MD HAGERSTOWN           BMPCDT    20080619AJL  CP
28A MD FREDERICK            DTVPLN    DTVP0713     PLN
29A MD BALTIMORE            DTVPLN    DTVP0747     PLN
39A MD HAGERSTOWN           BMPCDT    20080528ABT  CP

After Analysis

Results for: 25N MD HAGERSTOWN           BLCT      19890327KJ   LIC
```

	POPULATION	AREA (sq km)
within Noise Limited Contour	1032814	20705.6
not affected by terrain losses	683108	14008.0
lost to NTSC IX	52567	805.4
lost to additional IX by ATV	33368	886.3
lost to all IX	85935	1691.7

Potential Interfering Stations Included in above Scenario 184

24N MD BALTIMORE	BLCT	19860103KG	LIC
25N NY NEW YORK	BLET	19920220KG	LIC
26N DC WASHINGTON	BMLET	20031216AAB	LIC
27N PA HARRISBURG	BLCT	19960626KF	LIC
32N DC WASHINGTON	BLET	19801107KE	LIC
21A VA FRONT ROYAL	DTVPLN	DTVP0461	PLN
24A PA ALTOONA	DTVPLN	DTVP0582	PLN
24A VA FAIRFAX	BMPEDT	20080609ACI	CP
25A PA PITTSBURGH	DTVPLN	DTVP0614	PLN
25A PA READING	BPCDT	20040518AAZ	CP
25A VA RICHMOND	BLCDT	20021204ABA	LIC
26A MD HAGERSTOWN	BMPCDT	20080619AJL	CP
28A MD FREDERICK	DTVPLN	DTVP0713	PLN
29A MD BALTIMORE	DTVPLN	DTVP0747	PLN
39A MD HAGERSTOWN	BMPCDT	20080528ABT	CP
23A WV ROMNEY	USERRECORD01		APP

*Percent new DTV interference without proposal: 8.3 BLCT 19890327KJ
*Percent new DTV interference with proposal: 8.3 BLCT 19890327KJ

Result key: 633
Scenario 185 Affected station 42
Before Analysis

Results for: 25N MD HAGERSTOWN BLCT 19890327KJ LIC

	POPULATION	AREA (sq km)
within Noise Limited Contour	1032814	20705.6
not affected by terrain losses	683108	14008.0
lost to NTSC IX	52567	805.4
lost to additional IX by ATV	33255	866.6
lost to all IX	85822	1671.9

Potential Interfering Stations Included in above Scenario 185

24N MD BALTIMORE	BLCT	19860103KG	LIC
25N NY NEW YORK	BLET	19920220KG	LIC
26N DC WASHINGTON	BMLET	20031216AAB	LIC
27N PA HARRISBURG	BLCT	19960626KF	LIC
32N DC WASHINGTON	BLET	19801107KE	LIC
21A VA FRONT ROYAL	DTVPLN	DTVP0461	PLN
24A PA ALTOONA	DTVPLN	DTVP0582	PLN
24A VA FAIRFAX	BMPEDT	20080609ACI	CP
25A PA PITTSBURGH	DTVPLN	DTVP0614	PLN
25A PA READING	BPCDT	20040518AAZ	CP
25A VA RICHMOND	BLCDT	20021204ABA	LIC
26A MD HAGERSTOWN	BMPCDT	20080619AJL	CP
28A MD FREDERICK	BLEDT	20050302AEG	LIC
29A MD BALTIMORE	DTVPLN	DTVP0747	PLN
39A DC WASHINGTON	DTVPLN	DTVP1082	PLN

After Analysis

Results for: 25N MD HAGERSTOWN BLCT 19890327KJ LIC

	POPULATION	AREA (sq km)
within Noise Limited Contour	1032814	20705.6
not affected by terrain losses	683108	14008.0
lost to NTSC IX	52567	805.4
lost to additional IX by ATV	33255	880.4
lost to all IX	85822	1685.7

```
 Potential Interfering Stations Included in above Scenario   185

24N MD BALTIMORE            BLCT      19860103KG   LIC
25N NY NEW YORK             BLET      19920220KG   LIC
26N DC WASHINGTON           BMLET     20031216AAB  LIC
27N PA HARRISBURG           BLCT      19960626KF   LIC
32N DC WASHINGTON           BLET      19801107KE   LIC
21A VA FRONT ROYAL          DTVPLN    DTVP0461     PLN
24A PA ALTOONA              DTVPLN    DTVP0582     PLN
24A VA FAIRFAX              BMPEDT    20080609ACI  CP
25A PA PITTSBURGH           DTVPLN    DTVP0614     PLN
25A PA READING              BPCDT     20040518AAZ  CP
25A VA RICHMOND             BLCDT     20021204ABA  LIC
26A MD HAGERSTOWN           BMPCDT    20080619AJL  CP
28A MD FREDERICK            BLEDT     20050302AEG  LIC
29A MD BALTIMORE            DTVPLN    DTVP0747     PLN
39A DC WASHINGTON           DTVPLN    DTVP1082     PLN
23A WV ROMNEY               USERRECORD01           APP
 *Percent new DTV interference without proposal:      8.3  BLCT      19890327KJ
 *Percent new DTV interference with proposal:         8.3  BLCT      19890327KJ


Result key:      634
Scenario      186  Affected station       42
Before Analysis

Results for: 25N MD HAGERSTOWN           BLCT      19890327KJ   LIC
                                  POPULATION   AREA (sq km)
   within Noise Limited Contour     1032814      20705.6
   not affected by terrain losses    683108      14008.0
   lost to NTSC IX                    52567        805.4
   lost to additional IX by ATV       33261        869.5
   lost to all IX                     85828       1674.9

 Potential Interfering Stations Included in above Scenario   186

24N MD BALTIMORE            BLCT      19860103KG   LIC
25N NY NEW YORK             BLET      19920220KG   LIC
26N DC WASHINGTON           BMLET     20031216AAB  LIC
27N PA HARRISBURG           BLCT      19960626KF   LIC
32N DC WASHINGTON           BLET      19801107KE   LIC
21A VA FRONT ROYAL          DTVPLN    DTVP0461     PLN
24A PA ALTOONA              DTVPLN    DTVP0582     PLN
24A VA FAIRFAX              BMPEDT    20080609ACI  CP
25A PA PITTSBURGH           DTVPLN    DTVP0614     PLN
25A PA READING              BPCDT     20040518AAZ  CP
25A VA RICHMOND             BLCDT     20021204ABA  LIC
26A MD HAGERSTOWN           BMPCDT    20080619AJL  CP
28A MD FREDERICK            BLEDT     20050302AEG  LIC
29A MD BALTIMORE            DTVPLN    DTVP0747     PLN
39A MD HAGERSTOWN           BMPCDT    20080528ABT  CP

After Analysis

Results for: 25N MD HAGERSTOWN           BLCT      19890327KJ   LIC
                                  POPULATION   AREA (sq km)
   within Noise Limited Contour     1032814      20705.6
   not affected by terrain losses    683108      14008.0
   lost to NTSC IX                    52567        805.4
   lost to additional IX by ATV       33261        883.3
   lost to all IX                     85828       1688.7

 Potential Interfering Stations Included in above Scenario   186

24N MD BALTIMORE            BLCT      19860103KG   LIC
25N NY NEW YORK             BLET      19920220KG   LIC
26N DC WASHINGTON           BMLET     20031216AAB  LIC
27N PA HARRISBURG           BLCT      19960626KF   LIC
32N DC WASHINGTON           BLET      19801107KE   LIC
```

```
21A VA FRONT ROYAL          DTVPLN    DTVP0461     PLN
24A PA ALTOONA              DTVPLN    DTVP0582     PLN
24A VA FAIRFAX              BMPEDT    20080609ACI  CP
25A PA PITTSBURGH           DTVPLN    DTVP0614     PLN
25A PA READING              BPCDT     20040518AAZ  CP
25A VA RICHMOND             BLCDT     20021204ABA  LIC
26A MD HAGERSTOWN           BMPCDT    20080619AJL  CP
28A MD FREDERICK            BLEDT     20050302AEG  LIC
29A MD BALTIMORE            DTVPLN    DTVP0747     PLN
39A MD HAGERSTOWN           BMPCDT    20080528ABT  CP
23A WV ROMNEY               USERRECORD01           APP
 *Percent new DTV interference without proposal:      8.3  BLCT      19890327KJ
 *Percent new DTV interference with proposal:         8.3  BLCT      19890327KJ


Result key:      635
Scenario      187  Affected station       42
Before Analysis

Results for: 25N MD HAGERSTOWN           BLCT      19890327KJ   LIC
                                   POPULATION   AREA (sq km)
   within Noise Limited Contour     1032814      20705.6
   not affected by terrain losses    683108      14008.0
   lost to NTSC IX                    52567        805.4
   lost to additional IX by ATV       38656       1108.4
   lost to all IX                     91223       1913.7

 Potential Interfering Stations Included in above Scenario   187

24N MD BALTIMORE            BLCT      19860103KG   LIC
25N NY NEW YORK             BLET      19920220KG   LIC
26N DC WASHINGTON           BMLET     20031216AAB  LIC
27N PA HARRISBURG           BLCT      19960626KF   LIC
32N DC WASHINGTON           BLET      19801107KE   LIC
21A VA FRONT ROYAL          DTVPLN    DTVP0461     PLN
24A PA ALTOONA              DTVPLN    DTVP0582     PLN
24A VA FAIRFAX              BMPEDT    20080609ACI  CP
25A PA PITTSBURGH           DTVPLN    DTVP0614     PLN
25A PA READING              BPCDT     20040518AAZ  CP
25A VA RICHMOND             DTVPLN    DTVP0622     PLN
26A MD HAGERSTOWN           BMPCDT    20080619AJL  CP
28A MD FREDERICK            BPEDT     20080620AHT  CP
29A MD BALTIMORE            DTVPLN    DTVP0747     PLN
39A DC WASHINGTON           DTVPLN    DTVP1082     PLN

After Analysis

Results for: 25N MD HAGERSTOWN           BLCT      19890327KJ   LIC
                                   POPULATION   AREA (sq km)
   within Noise Limited Contour     1032814      20705.6
   not affected by terrain losses    683108      14008.0
   lost to NTSC IX                    52567        805.4
   lost to additional IX by ATV       38656       1117.2
   lost to all IX                     91223       1922.6

 Potential Interfering Stations Included in above Scenario   187

24N MD BALTIMORE            BLCT      19860103KG   LIC
25N NY NEW YORK             BLET      19920220KG   LIC
26N DC WASHINGTON           BMLET     20031216AAB  LIC
27N PA HARRISBURG           BLCT      19960626KF   LIC
32N DC WASHINGTON           BLET      19801107KE   LIC
21A VA FRONT ROYAL          DTVPLN    DTVP0461     PLN
24A PA ALTOONA              DTVPLN    DTVP0582     PLN
24A VA FAIRFAX              BMPEDT    20080609ACI  CP
25A PA PITTSBURGH           DTVPLN    DTVP0614     PLN
25A PA READING              BPCDT     20040518AAZ  CP
25A VA RICHMOND             DTVPLN    DTVP0622     PLN
26A MD HAGERSTOWN           BMPCDT    20080619AJL  CP
```

```
28A MD FREDERICK            BPEDT     20080620AHT  CP
29A MD BALTIMORE            DTVPLN    DTVP0747     PLN
39A DC WASHINGTON           DTVPLN    DTVP1082     PLN
23A WV ROMNEY               USERRECORD01           APP
 *Percent new DTV interference without proposal:      8.8  BLCT      19890327KJ
 *Percent new DTV interference with proposal:         8.8  BLCT      19890327KJ


Result key:      636
Scenario      188  Affected station       42
Before Analysis

Results for: 25N MD HAGERSTOWN           BLCT      19890327KJ   LIC
                                   POPULATION   AREA (sq km)
   within Noise Limited Contour     1032814      20705.6
   not affected by terrain losses    683108      14008.0
   lost to NTSC IX                    52567        805.4
   lost to additional IX by ATV       38662       1111.3
   lost to all IX                     91229       1916.7

 Potential Interfering Stations Included in above Scenario   188

24N MD BALTIMORE            BLCT      19860103KG   LIC
25N NY NEW YORK             BLET      19920220KG   LIC
26N DC WASHINGTON           BMLET     20031216AAB  LIC
27N PA HARRISBURG           BLCT      19960626KF   LIC
32N DC WASHINGTON           BLET      19801107KE   LIC
21A VA FRONT ROYAL          DTVPLN    DTVP0461     PLN
24A PA ALTOONA              DTVPLN    DTVP0582     PLN
24A VA FAIRFAX              BMPEDT    20080609ACI  CP
25A PA PITTSBURGH           DTVPLN    DTVP0614     PLN
25A PA READING              BPCDT     20040518AAZ  CP
25A VA RICHMOND             DTVPLN    DTVP0622     PLN
26A MD HAGERSTOWN           BMPCDT    20080619AJL  CP
28A MD FREDERICK            BPEDT     20080620AHT  CP
29A MD BALTIMORE            DTVPLN    DTVP0747     PLN
39A MD HAGERSTOWN           BMPCDT    20080528ABT  CP

After Analysis

Results for: 25N MD HAGERSTOWN           BLCT      19890327KJ   LIC
                                   POPULATION   AREA (sq km)
   within Noise Limited Contour     1032814      20705.6
   not affected by terrain losses    683108      14008.0
   lost to NTSC IX                    52567        805.4
   lost to additional IX by ATV       38662       1120.2
   lost to all IX                     91229       1925.6

 Potential Interfering Stations Included in above Scenario   188

24N MD BALTIMORE            BLCT      19860103KG   LIC
25N NY NEW YORK             BLET      19920220KG   LIC
26N DC WASHINGTON           BMLET     20031216AAB  LIC
27N PA HARRISBURG           BLCT      19960626KF   LIC
32N DC WASHINGTON           BLET      19801107KE   LIC
21A VA FRONT ROYAL          DTVPLN    DTVP0461     PLN
24A PA ALTOONA              DTVPLN    DTVP0582     PLN
24A VA FAIRFAX              BMPEDT    20080609ACI  CP
25A PA PITTSBURGH           DTVPLN    DTVP0614     PLN
25A PA READING              BPCDT     20040518AAZ  CP
25A VA RICHMOND             DTVPLN    DTVP0622     PLN
26A MD HAGERSTOWN           BMPCDT    20080619AJL  CP
28A MD FREDERICK            BPEDT     20080620AHT  CP
29A MD BALTIMORE            DTVPLN    DTVP0747     PLN
39A MD HAGERSTOWN           BMPCDT    20080528ABT  CP
23A WV ROMNEY               USERRECORD01           APP
 *Percent new DTV interference without proposal:      8.8  BLCT      19890327KJ
 *Percent new DTV interference with proposal:         8.8  BLCT      19890327KJ
```

```
Result key:      637
Scenario      189  Affected station       42
Before Analysis

Results for: 25N MD HAGERSTOWN           BLCT      19890327KJ   LIC
                                   POPULATION   AREA (sq km)
   within Noise Limited Contour     1032814      20705.6
   not affected by terrain losses    683108      14008.0
   lost to NTSC IX                    52567        805.4
   lost to additional IX by ATV       38658       1110.3
   lost to all IX                     91225       1915.7

 Potential Interfering Stations Included in above Scenario   189

24N MD BALTIMORE            BLCT      19860103KG   LIC
25N NY NEW YORK             BLET      19920220KG   LIC
26N DC WASHINGTON           BMLET     20031216AAB  LIC
27N PA HARRISBURG           BLCT      19960626KF   LIC
32N DC WASHINGTON           BLET      19801107KE   LIC
21A VA FRONT ROYAL          DTVPLN    DTVP0461     PLN
24A PA ALTOONA              DTVPLN    DTVP0582     PLN
24A VA FAIRFAX              BMPEDT    20080609ACI  CP
25A PA PITTSBURGH           DTVPLN    DTVP0614     PLN
25A PA READING              BPCDT     20040518AAZ  CP
25A VA RICHMOND             DTVPLN    DTVP0622     PLN
26A MD HAGERSTOWN           BMPCDT    20080619AJL  CP
28A MD FREDERICK            DTVPLN    DTVP0713     PLN
29A MD BALTIMORE            DTVPLN    DTVP0747     PLN
39A DC WASHINGTON           DTVPLN    DTVP1082     PLN

After Analysis

Results for: 25N MD HAGERSTOWN           BLCT      19890327KJ   LIC
                                   POPULATION   AREA (sq km)
   within Noise Limited Contour     1032814      20705.6
   not affected by terrain losses    683108      14008.0
   lost to NTSC IX                    52567        805.4
   lost to additional IX by ATV       38658       1119.2
   lost to all IX                     91225       1924.6

 Potential Interfering Stations Included in above Scenario   189

24N MD BALTIMORE            BLCT      19860103KG   LIC
25N NY NEW YORK             BLET      19920220KG   LIC
26N DC WASHINGTON           BMLET     20031216AAB  LIC
27N PA HARRISBURG           BLCT      19960626KF   LIC
32N DC WASHINGTON           BLET      19801107KE   LIC
21A VA FRONT ROYAL          DTVPLN    DTVP0461     PLN
24A PA ALTOONA              DTVPLN    DTVP0582     PLN
24A VA FAIRFAX              BMPEDT    20080609ACI  CP
25A PA PITTSBURGH           DTVPLN    DTVP0614     PLN
25A PA READING              BPCDT     20040518AAZ  CP
25A VA RICHMOND             DTVPLN    DTVP0622     PLN
26A MD HAGERSTOWN           BMPCDT    20080619AJL  CP
28A MD FREDERICK            DTVPLN    DTVP0713     PLN
29A MD BALTIMORE            DTVPLN    DTVP0747     PLN
39A DC WASHINGTON           DTVPLN    DTVP1082     PLN
23A WV ROMNEY               USERRECORD01           APP
 *Percent new DTV interference without proposal:      8.8  BLCT      19890327KJ
 *Percent new DTV interference with proposal:         8.8  BLCT      19890327KJ


Result key:      638
Scenario      190  Affected station       42
Before Analysis

Results for: 25N MD HAGERSTOWN           BLCT      19890327KJ   LIC
                                   POPULATION   AREA (sq km)
```

```
   within Noise Limited Contour     1032814      20705.6
   not affected by terrain losses    683108      14008.0
   lost to NTSC IX                    52567        805.4
   lost to additional IX by ATV       38664       1113.3
   lost to all IX                     91231       1918.7

 Potential Interfering Stations Included in above Scenario   190

24N MD BALTIMORE            BLCT      19860103KG   LIC
25N NY NEW YORK             BLET      19920220KG   LIC
26N DC WASHINGTON           BMLET     20031216AAB  LIC
27N PA HARRISBURG           BLCT      19960626KF   LIC
32N DC WASHINGTON           BLET      19801107KE   LIC
21A VA FRONT ROYAL          DTVPLN    DTVP0461     PLN
24A PA ALTOONA              DTVPLN    DTVP0582     PLN
24A VA FAIRFAX              BMPEDT    20080609ACI  CP
25A PA PITTSBURGH           DTVPLN    DTVP0614     PLN
25A PA READING              BPCDT     20040518AAZ  CP
25A VA RICHMOND             DTVPLN    DTVP0622     PLN
26A MD HAGERSTOWN           BMPCDT    20080619AJL  CP
28A MD FREDERICK            DTVPLN    DTVP0713     PLN
29A MD BALTIMORE            DTVPLN    DTVP0747     PLN
39A MD HAGERSTOWN           BMPCDT    20080528ABT  CP

After Analysis

Results for: 25N MD HAGERSTOWN           BLCT      19890327KJ   LIC
                                  POPULATION   AREA (sq km)
   within Noise Limited Contour     1032814      20705.6
   not affected by terrain losses    683108      14008.0
   lost to NTSC IX                    52567        805.4
   lost to additional IX by ATV       38664       1122.2
   lost to all IX                     91231       1927.5

 Potential Interfering Stations Included in above Scenario   190

24N MD BALTIMORE            BLCT      19860103KG   LIC
25N NY NEW YORK             BLET      19920220KG   LIC
26N DC WASHINGTON           BMLET     20031216AAB  LIC
27N PA HARRISBURG           BLCT      19960626KF   LIC
32N DC WASHINGTON           BLET      19801107KE   LIC
21A VA FRONT ROYAL          DTVPLN    DTVP0461     PLN
24A PA ALTOONA              DTVPLN    DTVP0582     PLN
24A VA FAIRFAX              BMPEDT    20080609ACI  CP
25A PA PITTSBURGH           DTVPLN    DTVP0614     PLN
25A PA READING              BPCDT     20040518AAZ  CP
25A VA RICHMOND             DTVPLN    DTVP0622     PLN
26A MD HAGERSTOWN           BMPCDT    20080619AJL  CP
28A MD FREDERICK            DTVPLN    DTVP0713     PLN
29A MD BALTIMORE            DTVPLN    DTVP0747     PLN
39A MD HAGERSTOWN           BMPCDT    20080528ABT  CP
23A WV ROMNEY               USERRECORD01           APP
 *Percent new DTV interference without proposal:      8.8  BLCT      19890327KJ
 *Percent new DTV interference with proposal:         8.8  BLCT      19890327KJ


Result key:      639
Scenario      191  Affected station       42
Before Analysis

Results for: 25N MD HAGERSTOWN           BLCT      19890327KJ   LIC
                                  POPULATION   AREA (sq km)
   within Noise Limited Contour     1032814      20705.6
   not affected by terrain losses    683108      14008.0
   lost to NTSC IX                    52567        805.4
   lost to additional IX by ATV       38656       1108.4
   lost to all IX                     91223       1913.7

 Potential Interfering Stations Included in above Scenario   191
```

```
24N MD BALTIMORE            BLCT      19860103KG   LIC
25N NY NEW YORK             BLET      19920220KG   LIC
26N DC WASHINGTON           BMLET     20031216AAB  LIC
27N PA HARRISBURG           BLCT      19960626KF   LIC
32N DC WASHINGTON           BLET      19801107KE   LIC
21A VA FRONT ROYAL          DTVPLN    DTVP0461     PLN
24A PA ALTOONA              DTVPLN    DTVP0582     PLN
24A VA FAIRFAX              BMPEDT    20080609ACI  CP
25A PA PITTSBURGH           DTVPLN    DTVP0614     PLN
25A PA READING              BPCDT     20040518AAZ  CP
25A VA RICHMOND             DTVPLN    DTVP0622     PLN
26A MD HAGERSTOWN           BMPCDT    20080619AJL  CP
28A MD FREDERICK            BLEDT     20050302AEG  LIC
29A MD BALTIMORE            DTVPLN    DTVP0747     PLN
39A DC WASHINGTON           DTVPLN    DTVP1082     PLN

After Analysis

Results for: 25N MD HAGERSTOWN           BLCT      19890327KJ   LIC
                                  POPULATION   AREA (sq km)
   within Noise Limited Contour     1032814      20705.6
   not affected by terrain losses    683108      14008.0
   lost to NTSC IX                    52567        805.4
   lost to additional IX by ATV       38656       1117.2
   lost to all IX                     91223       1922.6

 Potential Interfering Stations Included in above Scenario   191

24N MD BALTIMORE            BLCT      19860103KG   LIC
25N NY NEW YORK             BLET      19920220KG   LIC
26N DC WASHINGTON           BMLET     20031216AAB  LIC
27N PA HARRISBURG           BLCT      19960626KF   LIC
32N DC WASHINGTON           BLET      19801107KE   LIC
21A VA FRONT ROYAL          DTVPLN    DTVP0461     PLN
24A PA ALTOONA              DTVPLN    DTVP0582     PLN
24A VA FAIRFAX              BMPEDT    20080609ACI  CP
25A PA PITTSBURGH           DTVPLN    DTVP0614     PLN
25A PA READING              BPCDT     20040518AAZ  CP
25A VA RICHMOND             DTVPLN    DTVP0622     PLN
26A MD HAGERSTOWN           BMPCDT    20080619AJL  CP
28A MD FREDERICK            BLEDT     20050302AEG  LIC
29A MD BALTIMORE            DTVPLN    DTVP0747     PLN
39A DC WASHINGTON           DTVPLN    DTVP1082     PLN
23A WV ROMNEY               USERRECORD01           APP
 *Percent new DTV interference without proposal:      8.8  BLCT      19890327KJ
 *Percent new DTV interference with proposal:         8.8  BLCT      19890327KJ


Result key:      640
Scenario      192  Affected station       42
Before Analysis

Results for: 25N MD HAGERSTOWN           BLCT      19890327KJ   LIC
                                  POPULATION   AREA (sq km)
   within Noise Limited Contour     1032814      20705.6
   not affected by terrain losses    683108      14008.0
   lost to NTSC IX                    52567        805.4
   lost to additional IX by ATV       38662       1111.3
   lost to all IX                     91229       1916.7

 Potential Interfering Stations Included in above Scenario   192

24N MD BALTIMORE            BLCT      19860103KG   LIC
25N NY NEW YORK             BLET      19920220KG   LIC
26N DC WASHINGTON           BMLET     20031216AAB  LIC
27N PA HARRISBURG           BLCT      19960626KF   LIC
32N DC WASHINGTON           BLET      19801107KE   LIC
21A VA FRONT ROYAL          DTVPLN    DTVP0461     PLN
```

```
24A PA ALTOONA              DTVPLN    DTVP0582     PLN
24A VA FAIRFAX              BMPEDT    20080609ACI  CP
25A PA PITTSBURGH           DTVPLN    DTVP0614     PLN
25A PA READING              BPCDT     20040518AAZ  CP
25A VA RICHMOND             DTVPLN    DTVP0622     PLN
26A MD HAGERSTOWN           BMPCDT    20080619AJL  CP
28A MD FREDERICK            BLEDT     20050302AEG  LIC
29A MD BALTIMORE            DTVPLN    DTVP0747     PLN
39A MD HAGERSTOWN           BMPCDT    20080528ABT  CP

After Analysis

Results for: 25N MD HAGERSTOWN           BLCT      19890327KJ   LIC
                                  POPULATION   AREA (sq km)
   within Noise Limited Contour     1032814      20705.6
   not affected by terrain losses    683108      14008.0
   lost to NTSC IX                    52567        805.4
   lost to additional IX by ATV       38662       1120.2
   lost to all IX                     91229       1925.6

 Potential Interfering Stations Included in above Scenario   192

24N MD BALTIMORE            BLCT      19860103KG   LIC
25N NY NEW YORK             BLET      19920220KG   LIC
26N DC WASHINGTON           BMLET     20031216AAB  LIC
27N PA HARRISBURG           BLCT      19960626KF   LIC
32N DC WASHINGTON           BLET      19801107KE   LIC
21A VA FRONT ROYAL          DTVPLN    DTVP0461     PLN
24A PA ALTOONA              DTVPLN    DTVP0582     PLN
24A VA FAIRFAX              BMPEDT    20080609ACI  CP
25A PA PITTSBURGH           DTVPLN    DTVP0614     PLN
25A PA READING              BPCDT     20040518AAZ  CP
25A VA RICHMOND             DTVPLN    DTVP0622     PLN
26A MD HAGERSTOWN           BMPCDT    20080619AJL  CP
28A MD FREDERICK            BLEDT     20050302AEG  LIC
29A MD BALTIMORE            DTVPLN    DTVP0747     PLN
39A MD HAGERSTOWN           BMPCDT    20080528ABT  CP
23A WV ROMNEY               USERRECORD01           APP
 *Percent new DTV interference without proposal:      8.8  BLCT      19890327KJ
 *Percent new DTV interference with proposal:         8.8  BLCT      19890327KJ


Result key:      641
Scenario      193  Affected station       42
Before Analysis

Results for: 25N MD HAGERSTOWN           BLCT      19890327KJ   LIC
                                  POPULATION   AREA (sq km)
   within Noise Limited Contour     1032814      20705.6
   not affected by terrain losses    683108      14008.0
   lost to NTSC IX                    52567        805.4
   lost to additional IX by ATV       31387        854.7
   lost to all IX                     83954       1660.1

 Potential Interfering Stations Included in above Scenario   193

24N MD BALTIMORE            BLCT      19860103KG   LIC
25N NY NEW YORK             BLET      19920220KG   LIC
26N DC WASHINGTON           BMLET     20031216AAB  LIC
27N PA HARRISBURG           BLCT      19960626KF   LIC
32N DC WASHINGTON           BLET      19801107KE   LIC
21A VA FRONT ROYAL          BLEDT     20021220ADZ  LIC
24A PA ALTOONA              BLCDT     20050603ACF  LIC
24A VA FAIRFAX              BMPEDT    20080609ACI  CP
25A PA PITTSBURGH           BLCDT     20041004ACS  LIC
25A PA READING              DTVPLN    DTVP0615     PLN
25A VA RICHMOND             BLCDT     20021204ABA  LIC
26A MD HAGERSTOWN           BMPCDT    20080619AJL  CP
28A MD FREDERICK            BPEDT     20080620AHT  CP
```

```
29A MD BALTIMORE            DTVPLN    DTVP0747     PLN
39A DC WASHINGTON           DTVPLN    DTVP1082     PLN

After Analysis

Results for: 25N MD HAGERSTOWN           BLCT      19890327KJ   LIC
                                  POPULATION   AREA (sq km)
   within Noise Limited Contour     1032814      20705.6
   not affected by terrain losses    683108      14008.0
   lost to NTSC IX                    52567        805.4
   lost to additional IX by ATV       31458        870.5
   lost to all IX                     84025       1675.9

 Potential Interfering Stations Included in above Scenario   193

24N MD BALTIMORE            BLCT      19860103KG   LIC
25N NY NEW YORK             BLET      19920220KG   LIC
26N DC WASHINGTON           BMLET     20031216AAB  LIC
27N PA HARRISBURG           BLCT      19960626KF   LIC
32N DC WASHINGTON           BLET      19801107KE   LIC
21A VA FRONT ROYAL          BLEDT     20021220ADZ  LIC
24A PA ALTOONA              BLCDT     20050603ACF  LIC
24A VA FAIRFAX              BMPEDT    20080609ACI  CP
25A PA PITTSBURGH           BLCDT     20041004ACS  LIC
25A PA READING              DTVPLN    DTVP0615     PLN
25A VA RICHMOND             BLCDT     20021204ABA  LIC
26A MD HAGERSTOWN           BMPCDT    20080619AJL  CP
28A MD FREDERICK            BPEDT     20080620AHT  CP
29A MD BALTIMORE            DTVPLN    DTVP0747     PLN
39A DC WASHINGTON           DTVPLN    DTVP1082     PLN
23A WV ROMNEY               USERRECORD01           APP
 *Percent new DTV interference without proposal:      8.1  BLCT      19890327KJ
 *Percent new DTV interference with proposal:         8.1  BLCT      19890327KJ


Result key:      642
Scenario      194  Affected station       42
Before Analysis

Results for: 25N MD HAGERSTOWN           BLCT      19890327KJ   LIC
                                  POPULATION   AREA (sq km)
   within Noise Limited Contour     1032814      20705.6
   not affected by terrain losses    683108      14008.0
   lost to NTSC IX                    52567        805.4
   lost to additional IX by ATV       31393        857.7
   lost to all IX                     83960       1663.0

 Potential Interfering Stations Included in above Scenario   194

24N MD BALTIMORE            BLCT      19860103KG   LIC
25N NY NEW YORK             BLET      19920220KG   LIC
26N DC WASHINGTON           BMLET     20031216AAB  LIC
27N PA HARRISBURG           BLCT      19960626KF   LIC
32N DC WASHINGTON           BLET      19801107KE   LIC
21A VA FRONT ROYAL          BLEDT     20021220ADZ  LIC
24A PA ALTOONA              BLCDT     20050603ACF  LIC
24A VA FAIRFAX              BMPEDT    20080609ACI  CP
25A PA PITTSBURGH           BLCDT     20041004ACS  LIC
25A PA READING              DTVPLN    DTVP0615     PLN
25A VA RICHMOND             BLCDT     20021204ABA  LIC
26A MD HAGERSTOWN           BMPCDT    20080619AJL  CP
28A MD FREDERICK            BPEDT     20080620AHT  CP
29A MD BALTIMORE            DTVPLN    DTVP0747     PLN
39A MD HAGERSTOWN           BMPCDT    20080528ABT  CP

After Analysis

Results for: 25N MD HAGERSTOWN           BLCT      19890327KJ   LIC
                                  POPULATION   AREA (sq km)
```

```
   within Noise Limited Contour     1032814      20705.6
   not affected by terrain losses    683108      14008.0
   lost to NTSC IX                    52567        805.4
   lost to additional IX by ATV       31464        873.5
   lost to all IX                     84031       1678.8

 Potential Interfering Stations Included in above Scenario   194

24N MD BALTIMORE            BLCT      19860103KG   LIC
25N NY NEW YORK             BLET      19920220KG   LIC
26N DC WASHINGTON           BMLET     20031216AAB  LIC
27N PA HARRISBURG           BLCT      19960626KF   LIC
32N DC WASHINGTON           BLET      19801107KE   LIC
21A VA FRONT ROYAL          BLEDT     20021220ADZ  LIC
24A PA ALTOONA              BLCDT     20050603ACF  LIC
24A VA FAIRFAX              BMPEDT    20080609ACI  CP
25A PA PITTSBURGH           BLCDT     20041004ACS  LIC
25A PA READING              DTVPLN    DTVP0615     PLN
25A VA RICHMOND             BLCDT     20021204ABA  LIC
26A MD HAGERSTOWN           BMPCDT    20080619AJL  CP
28A MD FREDERICK            BPEDT     20080620AHT  CP
29A MD BALTIMORE            DTVPLN    DTVP0747     PLN
39A MD HAGERSTOWN           BMPCDT    20080528ABT  CP
23A WV ROMNEY               USERRECORD01           APP
 *Percent new DTV interference without proposal:      8.1  BLCT      19890327KJ
 *Percent new DTV interference with proposal:         8.1  BLCT      19890327KJ


Result key:      643
Scenario      195  Affected station       42
Before Analysis

Results for: 25N MD HAGERSTOWN           BLCT      19890327KJ   LIC
                                   POPULATION   AREA (sq km)
   within Noise Limited Contour     1032814      20705.6
   not affected by terrain losses    683108      14008.0
   lost to NTSC IX                    52567        805.4
   lost to additional IX by ATV       31494        857.7
   lost to all IX                     84061       1663.0

 Potential Interfering Stations Included in above Scenario   195

24N MD BALTIMORE            BLCT      19860103KG   LIC
25N NY NEW YORK             BLET      19920220KG   LIC
26N DC WASHINGTON           BMLET     20031216AAB  LIC
27N PA HARRISBURG           BLCT      19960626KF   LIC
32N DC WASHINGTON           BLET      19801107KE   LIC
21A VA FRONT ROYAL          BLEDT     20021220ADZ  LIC
24A PA ALTOONA              BLCDT     20050603ACF  LIC
24A VA FAIRFAX              BMPEDT    20080609ACI  CP
25A PA PITTSBURGH           BLCDT     20041004ACS  LIC
25A PA READING              DTVPLN    DTVP0615     PLN
25A VA RICHMOND             BLCDT     20021204ABA  LIC
26A MD HAGERSTOWN           BMPCDT    20080619AJL  CP
28A MD FREDERICK            DTVPLN    DTVP0713     PLN
29A MD BALTIMORE            DTVPLN    DTVP0747     PLN
39A DC WASHINGTON           DTVPLN    DTVP1082     PLN

After Analysis

Results for: 25N MD HAGERSTOWN           BLCT      19890327KJ   LIC
                                   POPULATION   AREA (sq km)
   within Noise Limited Contour     1032814      20705.6
   not affected by terrain losses    683108      14008.0
   lost to NTSC IX                    52567        805.4
   lost to additional IX by ATV       31565        873.5
   lost to all IX                     84132       1678.8

 Potential Interfering Stations Included in above Scenario   195
```

```
24N MD BALTIMORE            BLCT      19860103KG   LIC
25N NY NEW YORK             BLET      19920220KG   LIC
26N DC WASHINGTON           BMLET     20031216AAB  LIC
27N PA HARRISBURG           BLCT      19960626KF   LIC
32N DC WASHINGTON           BLET      19801107KE   LIC
21A VA FRONT ROYAL          BLEDT     20021220ADZ  LIC
24A PA ALTOONA              BLCDT     20050603ACF  LIC
24A VA FAIRFAX              BMPEDT    20080609ACI  CP
25A PA PITTSBURGH           BLCDT     20041004ACS  LIC
25A PA READING              DTVPLN    DTVP0615     PLN
25A VA RICHMOND             BLCDT     20021204ABA  LIC
26A MD HAGERSTOWN           BMPCDT    20080619AJL  CP
28A MD FREDERICK            DTVPLN    DTVP0713     PLN
29A MD BALTIMORE            DTVPLN    DTVP0747     PLN
39A DC WASHINGTON           DTVPLN    DTVP1082     PLN
23A WV ROMNEY               USERRECORD01           APP
 *Percent new DTV interference without proposal:      8.1  BLCT      19890327KJ
 *Percent new DTV interference with proposal:         8.1  BLCT      19890327KJ


Result key:      644
Scenario      196  Affected station       42
Before Analysis

Results for: 25N MD HAGERSTOWN           BLCT      19890327KJ   LIC
                                   POPULATION   AREA (sq km)
   within Noise Limited Contour     1032814      20705.6
   not affected by terrain losses    683108      14008.0
   lost to NTSC IX                    52567        805.4
   lost to additional IX by ATV       31500        860.6
   lost to all IX                     84067       1666.0

 Potential Interfering Stations Included in above Scenario   196

24N MD BALTIMORE            BLCT      19860103KG   LIC
25N NY NEW YORK             BLET      19920220KG   LIC
26N DC WASHINGTON           BMLET     20031216AAB  LIC
27N PA HARRISBURG           BLCT      19960626KF   LIC
32N DC WASHINGTON           BLET      19801107KE   LIC
21A VA FRONT ROYAL          BLEDT     20021220ADZ  LIC
24A PA ALTOONA              BLCDT     20050603ACF  LIC
24A VA FAIRFAX              BMPEDT    20080609ACI  CP
25A PA PITTSBURGH           BLCDT     20041004ACS  LIC
25A PA READING              DTVPLN    DTVP0615     PLN
25A VA RICHMOND             BLCDT     20021204ABA  LIC
26A MD HAGERSTOWN           BMPCDT    20080619AJL  CP
28A MD FREDERICK            DTVPLN    DTVP0713     PLN
29A MD BALTIMORE            DTVPLN    DTVP0747     PLN
39A MD HAGERSTOWN           BMPCDT    20080528ABT  CP

After Analysis

Results for: 25N MD HAGERSTOWN           BLCT      19890327KJ   LIC
                                   POPULATION   AREA (sq km)
   within Noise Limited Contour     1032814      20705.6
   not affected by terrain losses    683108      14008.0
   lost to NTSC IX                    52567        805.4
   lost to additional IX by ATV       31571        876.4
   lost to all IX                     84138       1681.8

 Potential Interfering Stations Included in above Scenario   196

24N MD BALTIMORE            BLCT      19860103KG   LIC
25N NY NEW YORK             BLET      19920220KG   LIC
26N DC WASHINGTON           BMLET     20031216AAB  LIC
27N PA HARRISBURG           BLCT      19960626KF   LIC
32N DC WASHINGTON           BLET      19801107KE   LIC
21A VA FRONT ROYAL          BLEDT     20021220ADZ  LIC
```

```
24A PA ALTOONA              BLCDT     20050603ACF  LIC
24A VA FAIRFAX              BMPEDT    20080609ACI  CP
25A PA PITTSBURGH           BLCDT     20041004ACS  LIC
25A PA READING              DTVPLN    DTVP0615     PLN
25A VA RICHMOND             BLCDT     20021204ABA  LIC
26A MD HAGERSTOWN           BMPCDT    20080619AJL  CP
28A MD FREDERICK            DTVPLN    DTVP0713     PLN
29A MD BALTIMORE            DTVPLN    DTVP0747     PLN
39A MD HAGERSTOWN           BMPCDT    20080528ABT  CP
23A WV ROMNEY               USERRECORD01           APP
 *Percent new DTV interference without proposal:      8.1  BLCT      19890327KJ
 *Percent new DTV interference with proposal:         8.1  BLCT      19890327KJ


Result key:      645
Scenario      197  Affected station       42
Before Analysis

Results for: 25N MD HAGERSTOWN           BLCT      19890327KJ   LIC
                                   POPULATION   AREA (sq km)
   within Noise Limited Contour     1032814      20705.6
   not affected by terrain losses    683108      14008.0
   lost to NTSC IX                    52567        805.4
   lost to additional IX by ATV       31387        854.7
   lost to all IX                     83954       1660.1

 Potential Interfering Stations Included in above Scenario   197

24N MD BALTIMORE            BLCT      19860103KG   LIC
25N NY NEW YORK             BLET      19920220KG   LIC
26N DC WASHINGTON           BMLET     20031216AAB  LIC
27N PA HARRISBURG           BLCT      19960626KF   LIC
32N DC WASHINGTON           BLET      19801107KE   LIC
21A VA FRONT ROYAL          BLEDT     20021220ADZ  LIC
24A PA ALTOONA              BLCDT     20050603ACF  LIC
24A VA FAIRFAX              BMPEDT    20080609ACI  CP
25A PA PITTSBURGH           BLCDT     20041004ACS  LIC
25A PA READING              DTVPLN    DTVP0615     PLN
25A VA RICHMOND             BLCDT     20021204ABA  LIC
26A MD HAGERSTOWN           BMPCDT    20080619AJL  CP
28A MD FREDERICK            BLEDT     20050302AEG  LIC
29A MD BALTIMORE            DTVPLN    DTVP0747     PLN
39A DC WASHINGTON           DTVPLN    DTVP1082     PLN

After Analysis

Results for: 25N MD HAGERSTOWN           BLCT      19890327KJ   LIC
                                   POPULATION   AREA (sq km)
   within Noise Limited Contour     1032814      20705.6
   not affected by terrain losses    683108      14008.0
   lost to NTSC IX                    52567        805.4
   lost to additional IX by ATV       31458        870.5
   lost to all IX                     84025       1675.9

 Potential Interfering Stations Included in above Scenario   197

24N MD BALTIMORE            BLCT      19860103KG   LIC
25N NY NEW YORK             BLET      19920220KG   LIC
26N DC WASHINGTON           BMLET     20031216AAB  LIC
27N PA HARRISBURG           BLCT      19960626KF   LIC
32N DC WASHINGTON           BLET      19801107KE   LIC
21A VA FRONT ROYAL          BLEDT     20021220ADZ  LIC
24A PA ALTOONA              BLCDT     20050603ACF  LIC
24A VA FAIRFAX              BMPEDT    20080609ACI  CP
25A PA PITTSBURGH           BLCDT     20041004ACS  LIC
25A PA READING              DTVPLN    DTVP0615     PLN
25A VA RICHMOND             BLCDT     20021204ABA  LIC
26A MD HAGERSTOWN           BMPCDT    20080619AJL  CP
28A MD FREDERICK            BLEDT     20050302AEG  LIC
```

```
29A MD BALTIMORE            DTVPLN    DTVP0747     PLN
39A DC WASHINGTON           DTVPLN    DTVP1082     PLN
23A WV ROMNEY               USERRECORD01           APP
 *Percent new DTV interference without proposal:      8.1  BLCT      19890327KJ
 *Percent new DTV interference with proposal:         8.1  BLCT      19890327KJ


Result key:      646
Scenario      198  Affected station       42
Before Analysis

Results for: 25N MD HAGERSTOWN           BLCT      19890327KJ   LIC
                                  POPULATION   AREA (sq km)
   within Noise Limited Contour     1032814      20705.6
   not affected by terrain losses    683108      14008.0
   lost to NTSC IX                    52567        805.4
   lost to additional IX by ATV       31393        857.7
   lost to all IX                     83960       1663.0

 Potential Interfering Stations Included in above Scenario   198

24N MD BALTIMORE            BLCT      19860103KG   LIC
25N NY NEW YORK             BLET      19920220KG   LIC
26N DC WASHINGTON           BMLET     20031216AAB  LIC
27N PA HARRISBURG           BLCT      19960626KF   LIC
32N DC WASHINGTON           BLET      19801107KE   LIC
21A VA FRONT ROYAL          BLEDT     20021220ADZ  LIC
24A PA ALTOONA              BLCDT     20050603ACF  LIC
24A VA FAIRFAX              BMPEDT    20080609ACI  CP
25A PA PITTSBURGH           BLCDT     20041004ACS  LIC
25A PA READING              DTVPLN    DTVP0615     PLN
25A VA RICHMOND             BLCDT     20021204ABA  LIC
26A MD HAGERSTOWN           BMPCDT    20080619AJL  CP
28A MD FREDERICK            BLEDT     20050302AEG  LIC
29A MD BALTIMORE            DTVPLN    DTVP0747     PLN
39A MD HAGERSTOWN           BMPCDT    20080528ABT  CP

After Analysis

Results for: 25N MD HAGERSTOWN           BLCT      19890327KJ   LIC
                                  POPULATION   AREA (sq km)
   within Noise Limited Contour     1032814      20705.6
   not affected by terrain losses    683108      14008.0
   lost to NTSC IX                    52567        805.4
   lost to additional IX by ATV       31464        873.5
   lost to all IX                     84031       1678.8

 Potential Interfering Stations Included in above Scenario   198

24N MD BALTIMORE            BLCT      19860103KG   LIC
25N NY NEW YORK             BLET      19920220KG   LIC
26N DC WASHINGTON           BMLET     20031216AAB  LIC
27N PA HARRISBURG           BLCT      19960626KF   LIC
32N DC WASHINGTON           BLET      19801107KE   LIC
21A VA FRONT ROYAL          BLEDT     20021220ADZ  LIC
24A PA ALTOONA              BLCDT     20050603ACF  LIC
24A VA FAIRFAX              BMPEDT    20080609ACI  CP
25A PA PITTSBURGH           BLCDT     20041004ACS  LIC
25A PA READING              DTVPLN    DTVP0615     PLN
25A VA RICHMOND             BLCDT     20021204ABA  LIC
26A MD HAGERSTOWN           BMPCDT    20080619AJL  CP
28A MD FREDERICK            BLEDT     20050302AEG  LIC
29A MD BALTIMORE            DTVPLN    DTVP0747     PLN
39A MD HAGERSTOWN           BMPCDT    20080528ABT  CP
23A WV ROMNEY               USERRECORD01           APP
 *Percent new DTV interference without proposal:      8.1  BLCT      19890327KJ
 *Percent new DTV interference with proposal:         8.1  BLCT      19890327KJ
```

```
Result key:      647
Scenario      199  Affected station       42
Before Analysis

Results for: 25N MD HAGERSTOWN           BLCT      19890327KJ   LIC
                                   POPULATION   AREA (sq km)
   within Noise Limited Contour     1032814      20705.6
   not affected by terrain losses    683108      14008.0
   lost to NTSC IX                    52567        805.4
   lost to additional IX by ATV       37034       1096.5
   lost to all IX                     89601       1901.9

 Potential Interfering Stations Included in above Scenario   199

24N MD BALTIMORE            BLCT      19860103KG   LIC
25N NY NEW YORK             BLET      19920220KG   LIC
26N DC WASHINGTON           BMLET     20031216AAB  LIC
27N PA HARRISBURG           BLCT      19960626KF   LIC
32N DC WASHINGTON           BLET      19801107KE   LIC
21A VA FRONT ROYAL          BLEDT     20021220ADZ  LIC
24A PA ALTOONA              BLCDT     20050603ACF  LIC
24A VA FAIRFAX              BMPEDT    20080609ACI  CP
25A PA PITTSBURGH           BLCDT     20041004ACS  LIC
25A PA READING              DTVPLN    DTVP0615     PLN
25A VA RICHMOND             DTVPLN    DTVP0622     PLN
26A MD HAGERSTOWN           BMPCDT    20080619AJL  CP
28A MD FREDERICK            BPEDT     20080620AHT  CP
29A MD BALTIMORE            DTVPLN    DTVP0747     PLN
39A DC WASHINGTON           DTVPLN    DTVP1082     PLN

After Analysis

Results for: 25N MD HAGERSTOWN           BLCT      19890327KJ   LIC
                                   POPULATION   AREA (sq km)
   within Noise Limited Contour     1032814      20705.6
   not affected by terrain losses    683108      14008.0
   lost to NTSC IX                    52567        805.4
   lost to additional IX by ATV       37105       1107.4
   lost to all IX                     89672       1912.7

 Potential Interfering Stations Included in above Scenario   199

24N MD BALTIMORE            BLCT      19860103KG   LIC
25N NY NEW YORK             BLET      19920220KG   LIC
26N DC WASHINGTON           BMLET     20031216AAB  LIC
27N PA HARRISBURG           BLCT      19960626KF   LIC
32N DC WASHINGTON           BLET      19801107KE   LIC
21A VA FRONT ROYAL          BLEDT     20021220ADZ  LIC
24A PA ALTOONA              BLCDT     20050603ACF  LIC
24A VA FAIRFAX              BMPEDT    20080609ACI  CP
25A PA PITTSBURGH           BLCDT     20041004ACS  LIC
25A PA READING              DTVPLN    DTVP0615     PLN
25A VA RICHMOND             DTVPLN    DTVP0622     PLN
26A MD HAGERSTOWN           BMPCDT    20080619AJL  CP
28A MD FREDERICK            BPEDT     20080620AHT  CP
29A MD BALTIMORE            DTVPLN    DTVP0747     PLN
39A DC WASHINGTON           DTVPLN    DTVP1082     PLN
23A WV ROMNEY               USERRECORD01           APP
 *Percent new DTV interference without proposal:      8.7  BLCT      19890327KJ
 *Percent new DTV interference with proposal:         8.7  BLCT      19890327KJ


Result key:      648
Scenario      200  Affected station       42
Before Analysis

Results for: 25N MD HAGERSTOWN           BLCT      19890327KJ   LIC
                                   POPULATION   AREA (sq km)
   within Noise Limited Contour     1032814      20705.6
```

```
   not affected by terrain losses    683108      14008.0
   lost to NTSC IX                    52567        805.4
   lost to additional IX by ATV       37040       1099.5
   lost to all IX                     89607       1904.8

 Potential Interfering Stations Included in above Scenario   200

24N MD BALTIMORE            BLCT      19860103KG   LIC
25N NY NEW YORK             BLET      19920220KG   LIC
26N DC WASHINGTON           BMLET     20031216AAB  LIC
27N PA HARRISBURG           BLCT      19960626KF   LIC
32N DC WASHINGTON           BLET      19801107KE   LIC
21A VA FRONT ROYAL          BLEDT     20021220ADZ  LIC
24A PA ALTOONA              BLCDT     20050603ACF  LIC
24A VA FAIRFAX              BMPEDT    20080609ACI  CP
25A PA PITTSBURGH           BLCDT     20041004ACS  LIC
25A PA READING              DTVPLN    DTVP0615     PLN
25A VA RICHMOND             DTVPLN    DTVP0622     PLN
26A MD HAGERSTOWN           BMPCDT    20080619AJL  CP
28A MD FREDERICK            BPEDT     20080620AHT  CP
29A MD BALTIMORE            DTVPLN    DTVP0747     PLN
39A MD HAGERSTOWN           BMPCDT    20080528ABT  CP

After Analysis

Results for: 25N MD HAGERSTOWN           BLCT      19890327KJ   LIC
                                  POPULATION   AREA (sq km)
   within Noise Limited Contour     1032814      20705.6
   not affected by terrain losses    683108      14008.0
   lost to NTSC IX                    52567        805.4
   lost to additional IX by ATV       37111       1110.3
   lost to all IX                     89678       1915.7

 Potential Interfering Stations Included in above Scenario   200

24N MD BALTIMORE            BLCT      19860103KG   LIC
25N NY NEW YORK             BLET      19920220KG   LIC
26N DC WASHINGTON           BMLET     20031216AAB  LIC
27N PA HARRISBURG           BLCT      19960626KF   LIC
32N DC WASHINGTON           BLET      19801107KE   LIC
21A VA FRONT ROYAL          BLEDT     20021220ADZ  LIC
24A PA ALTOONA              BLCDT     20050603ACF  LIC
24A VA FAIRFAX              BMPEDT    20080609ACI  CP
25A PA PITTSBURGH           BLCDT     20041004ACS  LIC
25A PA READING              DTVPLN    DTVP0615     PLN
25A VA RICHMOND             DTVPLN    DTVP0622     PLN
26A MD HAGERSTOWN           BMPCDT    20080619AJL  CP
28A MD FREDERICK            BPEDT     20080620AHT  CP
29A MD BALTIMORE            DTVPLN    DTVP0747     PLN
39A MD HAGERSTOWN           BMPCDT    20080528ABT  CP
23A WV ROMNEY               USERRECORD01           APP
 *Percent new DTV interference without proposal:      8.7  BLCT      19890327KJ
 *Percent new DTV interference with proposal:         8.7  BLCT      19890327KJ


Result key:      649
Scenario      201  Affected station       42
Before Analysis

Results for: 25N MD HAGERSTOWN           BLCT      19890327KJ   LIC
                                  POPULATION   AREA (sq km)
   within Noise Limited Contour     1032814      20705.6
   not affected by terrain losses    683108      14008.0
   lost to NTSC IX                    52567        805.4
   lost to additional IX by ATV       37036       1098.5
   lost to all IX                     89603       1903.9

 Potential Interfering Stations Included in above Scenario   201
```

```
24N MD BALTIMORE            BLCT      19860103KG   LIC
25N NY NEW YORK             BLET      19920220KG   LIC
26N DC WASHINGTON           BMLET     20031216AAB  LIC
27N PA HARRISBURG           BLCT      19960626KF   LIC
32N DC WASHINGTON           BLET      19801107KE   LIC
21A VA FRONT ROYAL          BLEDT     20021220ADZ  LIC
24A PA ALTOONA              BLCDT     20050603ACF  LIC
24A VA FAIRFAX              BMPEDT    20080609ACI  CP
25A PA PITTSBURGH           BLCDT     20041004ACS  LIC
25A PA READING              DTVPLN    DTVP0615     PLN
25A VA RICHMOND             DTVPLN    DTVP0622     PLN
26A MD HAGERSTOWN           BMPCDT    20080619AJL  CP
28A MD FREDERICK            DTVPLN    DTVP0713     PLN
29A MD BALTIMORE            DTVPLN    DTVP0747     PLN
39A DC WASHINGTON           DTVPLN    DTVP1082     PLN

After Analysis

Results for: 25N MD HAGERSTOWN           BLCT      19890327KJ   LIC
                                  POPULATION   AREA (sq km)
   within Noise Limited Contour     1032814      20705.6
   not affected by terrain losses    683108      14008.0
   lost to NTSC IX                    52567        805.4
   lost to additional IX by ATV       37107       1109.4
   lost to all IX                     89674       1914.7

 Potential Interfering Stations Included in above Scenario   201

24N MD BALTIMORE            BLCT      19860103KG   LIC
25N NY NEW YORK             BLET      19920220KG   LIC
26N DC WASHINGTON           BMLET     20031216AAB  LIC
27N PA HARRISBURG           BLCT      19960626KF   LIC
32N DC WASHINGTON           BLET      19801107KE   LIC
21A VA FRONT ROYAL          BLEDT     20021220ADZ  LIC
24A PA ALTOONA              BLCDT     20050603ACF  LIC
24A VA FAIRFAX              BMPEDT    20080609ACI  CP
25A PA PITTSBURGH           BLCDT     20041004ACS  LIC
25A PA READING              DTVPLN    DTVP0615     PLN
25A VA RICHMOND             DTVPLN    DTVP0622     PLN
26A MD HAGERSTOWN           BMPCDT    20080619AJL  CP
28A MD FREDERICK            DTVPLN    DTVP0713     PLN
29A MD BALTIMORE            DTVPLN    DTVP0747     PLN
39A DC WASHINGTON           DTVPLN    DTVP1082     PLN
23A WV ROMNEY               USERRECORD01           APP
 *Percent new DTV interference without proposal:      8.7  BLCT      19890327KJ
 *Percent new DTV interference with proposal:         8.7  BLCT      19890327KJ


Result key:      650
Scenario      202  Affected station       42
Before Analysis

Results for: 25N MD HAGERSTOWN           BLCT      19890327KJ   LIC
                                  POPULATION   AREA (sq km)
   within Noise Limited Contour     1032814      20705.6
   not affected by terrain losses    683108      14008.0
   lost to NTSC IX                    52567        805.4
   lost to additional IX by ATV       37042       1101.5
   lost to all IX                     89609       1906.8

 Potential Interfering Stations Included in above Scenario   202

24N MD BALTIMORE            BLCT      19860103KG   LIC
25N NY NEW YORK             BLET      19920220KG   LIC
26N DC WASHINGTON           BMLET     20031216AAB  LIC
27N PA HARRISBURG           BLCT      19960626KF   LIC
32N DC WASHINGTON           BLET      19801107KE   LIC
21A VA FRONT ROYAL          BLEDT     20021220ADZ  LIC
24A PA ALTOONA              BLCDT     20050603ACF  LIC
```

```
24A VA FAIRFAX              BMPEDT    20080609ACI  CP
25A PA PITTSBURGH           BLCDT     20041004ACS  LIC
25A PA READING              DTVPLN    DTVP0615     PLN
25A VA RICHMOND             DTVPLN    DTVP0622     PLN
26A MD HAGERSTOWN           BMPCDT    20080619AJL  CP
28A MD FREDERICK            DTVPLN    DTVP0713     PLN
29A MD BALTIMORE            DTVPLN    DTVP0747     PLN
39A MD HAGERSTOWN           BMPCDT    20080528ABT  CP

After Analysis

Results for: 25N MD HAGERSTOWN           BLCT      19890327KJ   LIC
                                  POPULATION   AREA (sq km)
   within Noise Limited Contour     1032814      20705.6
   not affected by terrain losses    683108      14008.0
   lost to NTSC IX                    52567        805.4
   lost to additional IX by ATV       37113       1112.3
   lost to all IX                     89680       1917.7

 Potential Interfering Stations Included in above Scenario   202

24N MD BALTIMORE            BLCT      19860103KG   LIC
25N NY NEW YORK             BLET      19920220KG   LIC
26N DC WASHINGTON           BMLET     20031216AAB  LIC
27N PA HARRISBURG           BLCT      19960626KF   LIC
32N DC WASHINGTON           BLET      19801107KE   LIC
21A VA FRONT ROYAL          BLEDT     20021220ADZ  LIC
24A PA ALTOONA              BLCDT     20050603ACF  LIC
24A VA FAIRFAX              BMPEDT    20080609ACI  CP
25A PA PITTSBURGH           BLCDT     20041004ACS  LIC
25A PA READING              DTVPLN    DTVP0615     PLN
25A VA RICHMOND             DTVPLN    DTVP0622     PLN
26A MD HAGERSTOWN           BMPCDT    20080619AJL  CP
28A MD FREDERICK            DTVPLN    DTVP0713     PLN
29A MD BALTIMORE            DTVPLN    DTVP0747     PLN
39A MD HAGERSTOWN           BMPCDT    20080528ABT  CP
23A WV ROMNEY               USERRECORD01           APP
 *Percent new DTV interference without proposal:      8.7  BLCT      19890327KJ
 *Percent new DTV interference with proposal:         8.7  BLCT      19890327KJ


Result key:      651
Scenario      203  Affected station       42
Before Analysis

Results for: 25N MD HAGERSTOWN           BLCT      19890327KJ   LIC
                                  POPULATION   AREA (sq km)
   within Noise Limited Contour     1032814      20705.6
   not affected by terrain losses    683108      14008.0
   lost to NTSC IX                    52567        805.4
   lost to additional IX by ATV       37034       1096.5
   lost to all IX                     89601       1901.9

 Potential Interfering Stations Included in above Scenario   203

24N MD BALTIMORE            BLCT      19860103KG   LIC
25N NY NEW YORK             BLET      19920220KG   LIC
26N DC WASHINGTON           BMLET     20031216AAB  LIC
27N PA HARRISBURG           BLCT      19960626KF   LIC
32N DC WASHINGTON           BLET      19801107KE   LIC
21A VA FRONT ROYAL          BLEDT     20021220ADZ  LIC
24A PA ALTOONA              BLCDT     20050603ACF  LIC
24A VA FAIRFAX              BMPEDT    20080609ACI  CP
25A PA PITTSBURGH           BLCDT     20041004ACS  LIC
25A PA READING              DTVPLN    DTVP0615     PLN
25A VA RICHMOND             DTVPLN    DTVP0622     PLN
26A MD HAGERSTOWN           BMPCDT    20080619AJL  CP
28A MD FREDERICK            BLEDT     20050302AEG  LIC
29A MD BALTIMORE            DTVPLN    DTVP0747     PLN
```

```
39A DC WASHINGTON           DTVPLN    DTVP1082     PLN

After Analysis

Results for: 25N MD HAGERSTOWN           BLCT      19890327KJ   LIC
                                   POPULATION   AREA (sq km)
   within Noise Limited Contour     1032814      20705.6
   not affected by terrain losses    683108      14008.0
   lost to NTSC IX                    52567        805.4
   lost to additional IX by ATV       37105       1107.4
   lost to all IX                     89672       1912.7

 Potential Interfering Stations Included in above Scenario   203

24N MD BALTIMORE            BLCT      19860103KG   LIC
25N NY NEW YORK             BLET      19920220KG   LIC
26N DC WASHINGTON           BMLET     20031216AAB  LIC
27N PA HARRISBURG           BLCT      19960626KF   LIC
32N DC WASHINGTON           BLET      19801107KE   LIC
21A VA FRONT ROYAL          BLEDT     20021220ADZ  LIC
24A PA ALTOONA              BLCDT     20050603ACF  LIC
24A VA FAIRFAX              BMPEDT    20080609ACI  CP
25A PA PITTSBURGH           BLCDT     20041004ACS  LIC
25A PA READING              DTVPLN    DTVP0615     PLN
25A VA RICHMOND             DTVPLN    DTVP0622     PLN
26A MD HAGERSTOWN           BMPCDT    20080619AJL  CP
28A MD FREDERICK            BLEDT     20050302AEG  LIC
29A MD BALTIMORE            DTVPLN    DTVP0747     PLN
39A DC WASHINGTON           DTVPLN    DTVP1082     PLN
23A WV ROMNEY               USERRECORD01           APP
 *Percent new DTV interference without proposal:      8.7  BLCT      19890327KJ
 *Percent new DTV interference with proposal:         8.7  BLCT      19890327KJ


Result key:      652
Scenario      204  Affected station       42
Before Analysis

Results for: 25N MD HAGERSTOWN           BLCT      19890327KJ   LIC
                                   POPULATION   AREA (sq km)
   within Noise Limited Contour     1032814      20705.6
   not affected by terrain losses    683108      14008.0
   lost to NTSC IX                    52567        805.4
   lost to additional IX by ATV       37040       1099.5
   lost to all IX                     89607       1904.8

 Potential Interfering Stations Included in above Scenario   204

24N MD BALTIMORE            BLCT      19860103KG   LIC
25N NY NEW YORK             BLET      19920220KG   LIC
26N DC WASHINGTON           BMLET     20031216AAB  LIC
27N PA HARRISBURG           BLCT      19960626KF   LIC
32N DC WASHINGTON           BLET      19801107KE   LIC
21A VA FRONT ROYAL          BLEDT     20021220ADZ  LIC
24A PA ALTOONA              BLCDT     20050603ACF  LIC
24A VA FAIRFAX              BMPEDT    20080609ACI  CP
25A PA PITTSBURGH           BLCDT     20041004ACS  LIC
25A PA READING              DTVPLN    DTVP0615     PLN
25A VA RICHMOND             DTVPLN    DTVP0622     PLN
26A MD HAGERSTOWN           BMPCDT    20080619AJL  CP
28A MD FREDERICK            BLEDT     20050302AEG  LIC
29A MD BALTIMORE            DTVPLN    DTVP0747     PLN
39A MD HAGERSTOWN           BMPCDT    20080528ABT  CP

After Analysis

Results for: 25N MD HAGERSTOWN           BLCT      19890327KJ   LIC
                                   POPULATION   AREA (sq km)
   within Noise Limited Contour     1032814      20705.6
```

```
   not affected by terrain losses    683108      14008.0
   lost to NTSC IX                    52567        805.4
   lost to additional IX by ATV       37111       1110.3
   lost to all IX                     89678       1915.7

 Potential Interfering Stations Included in above Scenario   204

24N MD BALTIMORE            BLCT      19860103KG   LIC
25N NY NEW YORK             BLET      19920220KG   LIC
26N DC WASHINGTON           BMLET     20031216AAB  LIC
27N PA HARRISBURG           BLCT      19960626KF   LIC
32N DC WASHINGTON           BLET      19801107KE   LIC
21A VA FRONT ROYAL          BLEDT     20021220ADZ  LIC
24A PA ALTOONA              BLCDT     20050603ACF  LIC
24A VA FAIRFAX              BMPEDT    20080609ACI  CP
25A PA PITTSBURGH           BLCDT     20041004ACS  LIC
25A PA READING              DTVPLN    DTVP0615     PLN
25A VA RICHMOND             DTVPLN    DTVP0622     PLN
26A MD HAGERSTOWN           BMPCDT    20080619AJL  CP
28A MD FREDERICK            BLEDT     20050302AEG  LIC
29A MD BALTIMORE            DTVPLN    DTVP0747     PLN
39A MD HAGERSTOWN           BMPCDT    20080528ABT  CP
23A WV ROMNEY               USERRECORD01           APP
 *Percent new DTV interference without proposal:      8.7  BLCT      19890327KJ
 *Percent new DTV interference with proposal:         8.7  BLCT      19890327KJ


Result key:      653
Scenario      205  Affected station       42
Before Analysis

Results for: 25N MD HAGERSTOWN           BLCT      19890327KJ   LIC
                                   POPULATION   AREA (sq km)
   within Noise Limited Contour     1032814      20705.6
   not affected by terrain losses    683108      14008.0
   lost to NTSC IX                    52567        805.4
   lost to additional IX by ATV       33792        918.9
   lost to all IX                     86359       1724.2

 Potential Interfering Stations Included in above Scenario   205

24N MD BALTIMORE            BLCT      19860103KG   LIC
25N NY NEW YORK             BLET      19920220KG   LIC
26N DC WASHINGTON           BMLET     20031216AAB  LIC
27N PA HARRISBURG           BLCT      19960626KF   LIC
32N DC WASHINGTON           BLET      19801107KE   LIC
21A VA FRONT ROYAL          BLEDT     20021220ADZ  LIC
24A PA ALTOONA              BLCDT     20050603ACF  LIC
24A VA FAIRFAX              BMPEDT    20080609ACI  CP
25A PA PITTSBURGH           BLCDT     20041004ACS  LIC
25A PA READING              BPCDT     20040518AAZ  CP
25A VA RICHMOND             BLCDT     20021204ABA  LIC
26A MD HAGERSTOWN           BMPCDT    20080619AJL  CP
28A MD FREDERICK            BPEDT     20080620AHT  CP
29A MD BALTIMORE            DTVPLN    DTVP0747     PLN
39A DC WASHINGTON           DTVPLN    DTVP1082     PLN

After Analysis

Results for: 25N MD HAGERSTOWN           BLCT      19890327KJ   LIC
                                   POPULATION   AREA (sq km)
   within Noise Limited Contour     1032814      20705.6
   not affected by terrain losses    683108      14008.0
   lost to NTSC IX                    52567        805.4
   lost to additional IX by ATV       33792        931.7
   lost to all IX                     86359       1737.1

 Potential Interfering Stations Included in above Scenario   205
```

```
24N MD BALTIMORE            BLCT      19860103KG   LIC
25N NY NEW YORK             BLET      19920220KG   LIC
26N DC WASHINGTON           BMLET     20031216AAB  LIC
27N PA HARRISBURG           BLCT      19960626KF   LIC
32N DC WASHINGTON           BLET      19801107KE   LIC
21A VA FRONT ROYAL          BLEDT     20021220ADZ  LIC
24A PA ALTOONA              BLCDT     20050603ACF  LIC
24A VA FAIRFAX              BMPEDT    20080609ACI  CP
25A PA PITTSBURGH           BLCDT     20041004ACS  LIC
25A PA READING              BPCDT     20040518AAZ  CP
25A VA RICHMOND             BLCDT     20021204ABA  LIC
26A MD HAGERSTOWN           BMPCDT    20080619AJL  CP
28A MD FREDERICK            BPEDT     20080620AHT  CP
29A MD BALTIMORE            DTVPLN    DTVP0747     PLN
39A DC WASHINGTON           DTVPLN    DTVP1082     PLN
23A WV ROMNEY               USERRECORD01           APP
 *Percent new DTV interference without proposal:      8.4  BLCT      19890327KJ
 *Percent new DTV interference with proposal:         8.4  BLCT      19890327KJ


Result key:      654
Scenario      206  Affected station       42
Before Analysis

Results for: 25N MD HAGERSTOWN           BLCT      19890327KJ   LIC
                                  POPULATION   AREA (sq km)
   within Noise Limited Contour     1032814      20705.6
   not affected by terrain losses    683108      14008.0
   lost to NTSC IX                    52567        805.4
   lost to additional IX by ATV       33798        921.8
   lost to all IX                     86365       1727.2

 Potential Interfering Stations Included in above Scenario   206

24N MD BALTIMORE            BLCT      19860103KG   LIC
25N NY NEW YORK             BLET      19920220KG   LIC
26N DC WASHINGTON           BMLET     20031216AAB  LIC
27N PA HARRISBURG           BLCT      19960626KF   LIC
32N DC WASHINGTON           BLET      19801107KE   LIC
21A VA FRONT ROYAL          BLEDT     20021220ADZ  LIC
24A PA ALTOONA              BLCDT     20050603ACF  LIC
24A VA FAIRFAX              BMPEDT    20080609ACI  CP
25A PA PITTSBURGH           BLCDT     20041004ACS  LIC
25A PA READING              BPCDT     20040518AAZ  CP
25A VA RICHMOND             BLCDT     20021204ABA  LIC
26A MD HAGERSTOWN           BMPCDT    20080619AJL  CP
28A MD FREDERICK            BPEDT     20080620AHT  CP
29A MD BALTIMORE            DTVPLN    DTVP0747     PLN
39A MD HAGERSTOWN           BMPCDT    20080528ABT  CP

After Analysis

Results for: 25N MD HAGERSTOWN           BLCT      19890327KJ   LIC
                                  POPULATION   AREA (sq km)
   within Noise Limited Contour     1032814      20705.6
   not affected by terrain losses    683108      14008.0
   lost to NTSC IX                    52567        805.4
   lost to additional IX by ATV       33798        934.7
   lost to all IX                     86365       1740.0

 Potential Interfering Stations Included in above Scenario   206

24N MD BALTIMORE            BLCT      19860103KG   LIC
25N NY NEW YORK             BLET      19920220KG   LIC
26N DC WASHINGTON           BMLET     20031216AAB  LIC
27N PA HARRISBURG           BLCT      19960626KF   LIC
32N DC WASHINGTON           BLET      19801107KE   LIC
21A VA FRONT ROYAL          BLEDT     20021220ADZ  LIC
24A PA ALTOONA              BLCDT     20050603ACF  LIC
```

```
24A VA FAIRFAX              BMPEDT    20080609ACI  CP
25A PA PITTSBURGH           BLCDT     20041004ACS  LIC
25A PA READING              BPCDT     20040518AAZ  CP
25A VA RICHMOND             BLCDT     20021204ABA  LIC
26A MD HAGERSTOWN           BMPCDT    20080619AJL  CP
28A MD FREDERICK            BPEDT     20080620AHT  CP
29A MD BALTIMORE            DTVPLN    DTVP0747     PLN
39A MD HAGERSTOWN           BMPCDT    20080528ABT  CP
23A WV ROMNEY               USERRECORD01           APP
 *Percent new DTV interference without proposal:      8.4  BLCT      19890327KJ
 *Percent new DTV interference with proposal:         8.4  BLCT      19890327KJ


Result key:      655
Scenario      207  Affected station       42
Before Analysis

Results for: 25N MD HAGERSTOWN           BLCT      19890327KJ   LIC
                                   POPULATION   AREA (sq km)
   within Noise Limited Contour     1032814      20705.6
   not affected by terrain losses    683108      14008.0
   lost to NTSC IX                    52567        805.4
   lost to additional IX by ATV       33899        921.8
   lost to all IX                     86466       1727.2

 Potential Interfering Stations Included in above Scenario   207

24N MD BALTIMORE            BLCT      19860103KG   LIC
25N NY NEW YORK             BLET      19920220KG   LIC
26N DC WASHINGTON           BMLET     20031216AAB  LIC
27N PA HARRISBURG           BLCT      19960626KF   LIC
32N DC WASHINGTON           BLET      19801107KE   LIC
21A VA FRONT ROYAL          BLEDT     20021220ADZ  LIC
24A PA ALTOONA              BLCDT     20050603ACF  LIC
24A VA FAIRFAX              BMPEDT    20080609ACI  CP
25A PA PITTSBURGH           BLCDT     20041004ACS  LIC
25A PA READING              BPCDT     20040518AAZ  CP
25A VA RICHMOND             BLCDT     20021204ABA  LIC
26A MD HAGERSTOWN           BMPCDT    20080619AJL  CP
28A MD FREDERICK            DTVPLN    DTVP0713     PLN
29A MD BALTIMORE            DTVPLN    DTVP0747     PLN
39A DC WASHINGTON           DTVPLN    DTVP1082     PLN

After Analysis

Results for: 25N MD HAGERSTOWN           BLCT      19890327KJ   LIC
                                   POPULATION   AREA (sq km)
   within Noise Limited Contour     1032814      20705.6
   not affected by terrain losses    683108      14008.0
   lost to NTSC IX                    52567        805.4
   lost to additional IX by ATV       33899        934.7
   lost to all IX                     86466       1740.0

 Potential Interfering Stations Included in above Scenario   207

24N MD BALTIMORE            BLCT      19860103KG   LIC
25N NY NEW YORK             BLET      19920220KG   LIC
26N DC WASHINGTON           BMLET     20031216AAB  LIC
27N PA HARRISBURG           BLCT      19960626KF   LIC
32N DC WASHINGTON           BLET      19801107KE   LIC
21A VA FRONT ROYAL          BLEDT     20021220ADZ  LIC
24A PA ALTOONA              BLCDT     20050603ACF  LIC
24A VA FAIRFAX              BMPEDT    20080609ACI  CP
25A PA PITTSBURGH           BLCDT     20041004ACS  LIC
25A PA READING              BPCDT     20040518AAZ  CP
25A VA RICHMOND             BLCDT     20021204ABA  LIC
26A MD HAGERSTOWN           BMPCDT    20080619AJL  CP
28A MD FREDERICK            DTVPLN    DTVP0713     PLN
29A MD BALTIMORE            DTVPLN    DTVP0747     PLN
```

```
39A DC WASHINGTON           DTVPLN    DTVP1082     PLN
23A WV ROMNEY               USERRECORD01           APP
 *Percent new DTV interference without proposal:      8.4  BLCT      19890327KJ
 *Percent new DTV interference with proposal:         8.4  BLCT      19890327KJ


Result key:      656
Scenario      208  Affected station       42
Before Analysis

Results for: 25N MD HAGERSTOWN           BLCT      19890327KJ   LIC
                                   POPULATION   AREA (sq km)
   within Noise Limited Contour     1032814      20705.6
   not affected by terrain losses    683108      14008.0
   lost to NTSC IX                    52567        805.4
   lost to additional IX by ATV       33905        924.8
   lost to all IX                     86472       1730.2

 Potential Interfering Stations Included in above Scenario   208

24N MD BALTIMORE            BLCT      19860103KG   LIC
25N NY NEW YORK             BLET      19920220KG   LIC
26N DC WASHINGTON           BMLET     20031216AAB  LIC
27N PA HARRISBURG           BLCT      19960626KF   LIC
32N DC WASHINGTON           BLET      19801107KE   LIC
21A VA FRONT ROYAL          BLEDT     20021220ADZ  LIC
24A PA ALTOONA              BLCDT     20050603ACF  LIC
24A VA FAIRFAX              BMPEDT    20080609ACI  CP
25A PA PITTSBURGH           BLCDT     20041004ACS  LIC
25A PA READING              BPCDT     20040518AAZ  CP
25A VA RICHMOND             BLCDT     20021204ABA  LIC
26A MD HAGERSTOWN           BMPCDT    20080619AJL  CP
28A MD FREDERICK            DTVPLN    DTVP0713     PLN
29A MD BALTIMORE            DTVPLN    DTVP0747     PLN
39A MD HAGERSTOWN           BMPCDT    20080528ABT  CP

After Analysis

Results for: 25N MD HAGERSTOWN           BLCT      19890327KJ   LIC
                                   POPULATION   AREA (sq km)
   within Noise Limited Contour     1032814      20705.6
   not affected by terrain losses    683108      14008.0
   lost to NTSC IX                    52567        805.4
   lost to additional IX by ATV       33905        937.6
   lost to all IX                     86472       1743.0

 Potential Interfering Stations Included in above Scenario   208

24N MD BALTIMORE            BLCT      19860103KG   LIC
25N NY NEW YORK             BLET      19920220KG   LIC
26N DC WASHINGTON           BMLET     20031216AAB  LIC
27N PA HARRISBURG           BLCT      19960626KF   LIC
32N DC WASHINGTON           BLET      19801107KE   LIC
21A VA FRONT ROYAL          BLEDT     20021220ADZ  LIC
24A PA ALTOONA              BLCDT     20050603ACF  LIC
24A VA FAIRFAX              BMPEDT    20080609ACI  CP
25A PA PITTSBURGH           BLCDT     20041004ACS  LIC
25A PA READING              BPCDT     20040518AAZ  CP
25A VA RICHMOND             BLCDT     20021204ABA  LIC
26A MD HAGERSTOWN           BMPCDT    20080619AJL  CP
28A MD FREDERICK            DTVPLN    DTVP0713     PLN
29A MD BALTIMORE            DTVPLN    DTVP0747     PLN
39A MD HAGERSTOWN           BMPCDT    20080528ABT  CP
23A WV ROMNEY               USERRECORD01           APP
 *Percent new DTV interference without proposal:      8.4  BLCT      19890327KJ
 *Percent new DTV interference with proposal:         8.4  BLCT      19890327KJ


Result key:      657
```

```
Scenario      209  Affected station       42
Before Analysis

Results for: 25N MD HAGERSTOWN           BLCT      19890327KJ   LIC
                                   POPULATION   AREA (sq km)
   within Noise Limited Contour     1032814      20705.6
   not affected by terrain losses    683108      14008.0
   lost to NTSC IX                    52567        805.4
   lost to additional IX by ATV       33792        918.9
   lost to all IX                     86359       1724.2

 Potential Interfering Stations Included in above Scenario   209

24N MD BALTIMORE            BLCT      19860103KG   LIC
25N NY NEW YORK             BLET      19920220KG   LIC
26N DC WASHINGTON           BMLET     20031216AAB  LIC
27N PA HARRISBURG           BLCT      19960626KF   LIC
32N DC WASHINGTON           BLET      19801107KE   LIC
21A VA FRONT ROYAL          BLEDT     20021220ADZ  LIC
24A PA ALTOONA              BLCDT     20050603ACF  LIC
24A VA FAIRFAX              BMPEDT    20080609ACI  CP
25A PA PITTSBURGH           BLCDT     20041004ACS  LIC
25A PA READING              BPCDT     20040518AAZ  CP
25A VA RICHMOND             BLCDT     20021204ABA  LIC
26A MD HAGERSTOWN           BMPCDT    20080619AJL  CP
28A MD FREDERICK            BLEDT     20050302AEG  LIC
29A MD BALTIMORE            DTVPLN    DTVP0747     PLN
39A DC WASHINGTON           DTVPLN    DTVP1082     PLN

After Analysis

Results for: 25N MD HAGERSTOWN           BLCT      19890327KJ   LIC
                                   POPULATION   AREA (sq km)
   within Noise Limited Contour     1032814      20705.6
   not affected by terrain losses    683108      14008.0
   lost to NTSC IX                    52567        805.4
   lost to additional IX by ATV       33792        931.7
   lost to all IX                     86359       1737.1

 Potential Interfering Stations Included in above Scenario   209

24N MD BALTIMORE            BLCT      19860103KG   LIC
25N NY NEW YORK             BLET      19920220KG   LIC
26N DC WASHINGTON           BMLET     20031216AAB  LIC
27N PA HARRISBURG           BLCT      19960626KF   LIC
32N DC WASHINGTON           BLET      19801107KE   LIC
21A VA FRONT ROYAL          BLEDT     20021220ADZ  LIC
24A PA ALTOONA              BLCDT     20050603ACF  LIC
24A VA FAIRFAX              BMPEDT    20080609ACI  CP
25A PA PITTSBURGH           BLCDT     20041004ACS  LIC
25A PA READING              BPCDT     20040518AAZ  CP
25A VA RICHMOND             BLCDT     20021204ABA  LIC
26A MD HAGERSTOWN           BMPCDT    20080619AJL  CP
28A MD FREDERICK            BLEDT     20050302AEG  LIC
29A MD BALTIMORE            DTVPLN    DTVP0747     PLN
39A DC WASHINGTON           DTVPLN    DTVP1082     PLN
23A WV ROMNEY               USERRECORD01           APP
 *Percent new DTV interference without proposal:      8.4  BLCT      19890327KJ
 *Percent new DTV interference with proposal:         8.4  BLCT      19890327KJ


Result key:      658
Scenario      210  Affected station       42
Before Analysis

Results for: 25N MD HAGERSTOWN           BLCT      19890327KJ   LIC
                                   POPULATION   AREA (sq km)
   within Noise Limited Contour     1032814      20705.6
   not affected by terrain losses    683108      14008.0
```

```
   lost to NTSC IX                    52567        805.4
   lost to additional IX by ATV       33798        921.8
   lost to all IX                     86365       1727.2

 Potential Interfering Stations Included in above Scenario   210

24N MD BALTIMORE            BLCT      19860103KG   LIC
25N NY NEW YORK             BLET      19920220KG   LIC
26N DC WASHINGTON           BMLET     20031216AAB  LIC
27N PA HARRISBURG           BLCT      19960626KF   LIC
32N DC WASHINGTON           BLET      19801107KE   LIC
21A VA FRONT ROYAL          BLEDT     20021220ADZ  LIC
24A PA ALTOONA              BLCDT     20050603ACF  LIC
24A VA FAIRFAX              BMPEDT    20080609ACI  CP
25A PA PITTSBURGH           BLCDT     20041004ACS  LIC
25A PA READING              BPCDT     20040518AAZ  CP
25A VA RICHMOND             BLCDT     20021204ABA  LIC
26A MD HAGERSTOWN           BMPCDT    20080619AJL  CP
28A MD FREDERICK            BLEDT     20050302AEG  LIC
29A MD BALTIMORE            DTVPLN    DTVP0747     PLN
39A MD HAGERSTOWN           BMPCDT    20080528ABT  CP

After Analysis

Results for: 25N MD HAGERSTOWN           BLCT      19890327KJ   LIC
                                   POPULATION   AREA (sq km)
   within Noise Limited Contour     1032814      20705.6
   not affected by terrain losses    683108      14008.0
   lost to NTSC IX                    52567        805.4
   lost to additional IX by ATV       33798        934.7
   lost to all IX                     86365       1740.0

 Potential Interfering Stations Included in above Scenario   210

24N MD BALTIMORE            BLCT      19860103KG   LIC
25N NY NEW YORK             BLET      19920220KG   LIC
26N DC WASHINGTON           BMLET     20031216AAB  LIC
27N PA HARRISBURG           BLCT      19960626KF   LIC
32N DC WASHINGTON           BLET      19801107KE   LIC
21A VA FRONT ROYAL          BLEDT     20021220ADZ  LIC
24A PA ALTOONA              BLCDT     20050603ACF  LIC
24A VA FAIRFAX              BMPEDT    20080609ACI  CP
25A PA PITTSBURGH           BLCDT     20041004ACS  LIC
25A PA READING              BPCDT     20040518AAZ  CP
25A VA RICHMOND             BLCDT     20021204ABA  LIC
26A MD HAGERSTOWN           BMPCDT    20080619AJL  CP
28A MD FREDERICK            BLEDT     20050302AEG  LIC
29A MD BALTIMORE            DTVPLN    DTVP0747     PLN
39A MD HAGERSTOWN           BMPCDT    20080528ABT  CP
23A WV ROMNEY               USERRECORD01           APP
 *Percent new DTV interference without proposal:      8.4  BLCT      19890327KJ
 *Percent new DTV interference with proposal:         8.4  BLCT      19890327KJ


Result key:      659
Scenario      211  Affected station       42
Before Analysis

Results for: 25N MD HAGERSTOWN           BLCT      19890327KJ   LIC
                                   POPULATION   AREA (sq km)
   within Noise Limited Contour     1032814      20705.6
   not affected by terrain losses    683108      14008.0
   lost to NTSC IX                    52567        805.4
   lost to additional IX by ATV       39102       1152.8
   lost to all IX                     91669       1958.1

 Potential Interfering Stations Included in above Scenario   211

24N MD BALTIMORE            BLCT      19860103KG   LIC
```

```
25N NY NEW YORK             BLET      19920220KG   LIC
26N DC WASHINGTON           BMLET     20031216AAB  LIC
27N PA HARRISBURG           BLCT      19960626KF   LIC
32N DC WASHINGTON           BLET      19801107KE   LIC
21A VA FRONT ROYAL          BLEDT     20021220ADZ  LIC
24A PA ALTOONA              BLCDT     20050603ACF  LIC
24A VA FAIRFAX              BMPEDT    20080609ACI  CP
25A PA PITTSBURGH           BLCDT     20041004ACS  LIC
25A PA READING              BPCDT     20040518AAZ  CP
25A VA RICHMOND             DTVPLN    DTVP0622     PLN
26A MD HAGERSTOWN           BMPCDT    20080619AJL  CP
28A MD FREDERICK            BPEDT     20080620AHT  CP
29A MD BALTIMORE            DTVPLN    DTVP0747     PLN
39A DC WASHINGTON           DTVPLN    DTVP1082     PLN

After Analysis

Results for: 25N MD HAGERSTOWN           BLCT      19890327KJ   LIC
                                   POPULATION   AREA (sq km)
   within Noise Limited Contour     1032814      20705.6
   not affected by terrain losses    683108      14008.0
   lost to NTSC IX                    52567        805.4
   lost to additional IX by ATV       39102       1160.7
   lost to all IX                     91669       1966.0

 Potential Interfering Stations Included in above Scenario   211

24N MD BALTIMORE            BLCT      19860103KG   LIC
25N NY NEW YORK             BLET      19920220KG   LIC
26N DC WASHINGTON           BMLET     20031216AAB  LIC
27N PA HARRISBURG           BLCT      19960626KF   LIC
32N DC WASHINGTON           BLET      19801107KE   LIC
21A VA FRONT ROYAL          BLEDT     20021220ADZ  LIC
24A PA ALTOONA              BLCDT     20050603ACF  LIC
24A VA FAIRFAX              BMPEDT    20080609ACI  CP
25A PA PITTSBURGH           BLCDT     20041004ACS  LIC
25A PA READING              BPCDT     20040518AAZ  CP
25A VA RICHMOND             DTVPLN    DTVP0622     PLN
26A MD HAGERSTOWN           BMPCDT    20080619AJL  CP
28A MD FREDERICK            BPEDT     20080620AHT  CP
29A MD BALTIMORE            DTVPLN    DTVP0747     PLN
39A DC WASHINGTON           DTVPLN    DTVP1082     PLN
23A WV ROMNEY               USERRECORD01           APP
 *Percent new DTV interference without proposal:      8.9  BLCT      19890327KJ
 *Percent new DTV interference with proposal:         8.9  BLCT      19890327KJ


Result key:      660
Scenario      212  Affected station       42
Before Analysis

Results for: 25N MD HAGERSTOWN           BLCT      19890327KJ   LIC
                                   POPULATION   AREA (sq km)
   within Noise Limited Contour     1032814      20705.6
   not affected by terrain losses    683108      14008.0
   lost to NTSC IX                    52567        805.4
   lost to additional IX by ATV       39108       1155.7
   lost to all IX                     91675       1961.1

 Potential Interfering Stations Included in above Scenario   212

24N MD BALTIMORE            BLCT      19860103KG   LIC
25N NY NEW YORK             BLET      19920220KG   LIC
26N DC WASHINGTON           BMLET     20031216AAB  LIC
27N PA HARRISBURG           BLCT      19960626KF   LIC
32N DC WASHINGTON           BLET      19801107KE   LIC
21A VA FRONT ROYAL          BLEDT     20021220ADZ  LIC
24A PA ALTOONA              BLCDT     20050603ACF  LIC
24A VA FAIRFAX              BMPEDT    20080609ACI  CP
```

```
25A PA PITTSBURGH           BLCDT     20041004ACS  LIC
25A PA READING              BPCDT     20040518AAZ  CP
25A VA RICHMOND             DTVPLN    DTVP0622     PLN
26A MD HAGERSTOWN           BMPCDT    20080619AJL  CP
28A MD FREDERICK            BPEDT     20080620AHT  CP
29A MD BALTIMORE            DTVPLN    DTVP0747     PLN
39A MD HAGERSTOWN           BMPCDT    20080528ABT  CP

After Analysis

Results for: 25N MD HAGERSTOWN           BLCT      19890327KJ   LIC
                                  POPULATION   AREA (sq km)
   within Noise Limited Contour     1032814      20705.6
   not affected by terrain losses    683108      14008.0
   lost to NTSC IX                    52567        805.4
   lost to additional IX by ATV       39108       1163.6
   lost to all IX                     91675       1969.0

 Potential Interfering Stations Included in above Scenario   212

24N MD BALTIMORE            BLCT      19860103KG   LIC
25N NY NEW YORK             BLET      19920220KG   LIC
26N DC WASHINGTON           BMLET     20031216AAB  LIC
27N PA HARRISBURG           BLCT      19960626KF   LIC
32N DC WASHINGTON           BLET      19801107KE   LIC
21A VA FRONT ROYAL          BLEDT     20021220ADZ  LIC
24A PA ALTOONA              BLCDT     20050603ACF  LIC
24A VA FAIRFAX              BMPEDT    20080609ACI  CP
25A PA PITTSBURGH           BLCDT     20041004ACS  LIC
25A PA READING              BPCDT     20040518AAZ  CP
25A VA RICHMOND             DTVPLN    DTVP0622     PLN
26A MD HAGERSTOWN           BMPCDT    20080619AJL  CP
28A MD FREDERICK            BPEDT     20080620AHT  CP
29A MD BALTIMORE            DTVPLN    DTVP0747     PLN
39A MD HAGERSTOWN           BMPCDT    20080528ABT  CP
23A WV ROMNEY               USERRECORD01           APP
 *Percent new DTV interference without proposal:      8.9  BLCT      19890327KJ
 *Percent new DTV interference with proposal:         8.9  BLCT      19890327KJ


Result key:      661
Scenario      213  Affected station       42
Before Analysis

Results for: 25N MD HAGERSTOWN           BLCT      19890327KJ   LIC
                                  POPULATION   AREA (sq km)
   within Noise Limited Contour     1032814      20705.6
   not affected by terrain losses    683108      14008.0
   lost to NTSC IX                    52567        805.4
   lost to additional IX by ATV       39104       1154.8
   lost to all IX                     91671       1960.1

 Potential Interfering Stations Included in above Scenario   213

24N MD BALTIMORE            BLCT      19860103KG   LIC
25N NY NEW YORK             BLET      19920220KG   LIC
26N DC WASHINGTON           BMLET     20031216AAB  LIC
27N PA HARRISBURG           BLCT      19960626KF   LIC
32N DC WASHINGTON           BLET      19801107KE   LIC
21A VA FRONT ROYAL          BLEDT     20021220ADZ  LIC
24A PA ALTOONA              BLCDT     20050603ACF  LIC
24A VA FAIRFAX              BMPEDT    20080609ACI  CP
25A PA PITTSBURGH           BLCDT     20041004ACS  LIC
25A PA READING              BPCDT     20040518AAZ  CP
25A VA RICHMOND             DTVPLN    DTVP0622     PLN
26A MD HAGERSTOWN           BMPCDT    20080619AJL  CP
28A MD FREDERICK            DTVPLN    DTVP0713     PLN
29A MD BALTIMORE            DTVPLN    DTVP0747     PLN
39A DC WASHINGTON           DTVPLN    DTVP1082     PLN
```

After Analysis

Results for: 25N MD HAGERSTOWN BLCT 19890327KJ LIC

	POPULATION	AREA (sq km)
within Noise Limited Contour	1032814	20705.6
not affected by terrain losses	683108	14008.0
lost to NTSC IX	52567	805.4
lost to additional IX by ATV	39104	1162.6
lost to all IX	91671	1968.0

Potential Interfering Stations Included in above Scenario 213

24N MD BALTIMORE	BLCT	19860103KG	LIC
25N NY NEW YORK	BLET	19920220KG	LIC
26N DC WASHINGTON	BMLET	20031216AAB	LIC
27N PA HARRISBURG	BLCT	19960626KF	LIC
32N DC WASHINGTON	BLET	19801107KE	LIC
21A VA FRONT ROYAL	BLEDT	20021220ADZ	LIC
24A PA ALTOONA	BLCDT	20050603ACF	LIC
24A VA FAIRFAX	BMPEDT	20080609ACI	CP
25A PA PITTSBURGH	BLCDT	20041004ACS	LIC
25A PA READING	BPCDT	20040518AAZ	CP
25A VA RICHMOND	DTVPLN	DTVP0622	PLN
26A MD HAGERSTOWN	BMPCDT	20080619AJL	CP
28A MD FREDERICK	DTVPLN	DTVP0713	PLN
29A MD BALTIMORE	DTVPLN	DTVP0747	PLN
39A DC WASHINGTON	DTVPLN	DTVP1082	PLN
23A WV ROMNEY	USERRECORD01		APP

*Percent new DTV interference without proposal: 8.9 BLCT 19890327KJ
*Percent new DTV interference with proposal: 8.9 BLCT 19890327KJ

Result key: 662
Scenario 214 Affected station 42
Before Analysis

Results for: 25N MD HAGERSTOWN BLCT 19890327KJ LIC

	POPULATION	AREA (sq km)
within Noise Limited Contour	1032814	20705.6
not affected by terrain losses	683108	14008.0
lost to NTSC IX	52567	805.4
lost to additional IX by ATV	39110	1157.7
lost to all IX	91677	1963.1

Potential Interfering Stations Included in above Scenario 214

24N MD BALTIMORE	BLCT	19860103KG	LIC
25N NY NEW YORK	BLET	19920220KG	LIC
26N DC WASHINGTON	BMLET	20031216AAB	LIC
27N PA HARRISBURG	BLCT	19960626KF	LIC
32N DC WASHINGTON	BLET	19801107KE	LIC
21A VA FRONT ROYAL	BLEDT	20021220ADZ	LIC
24A PA ALTOONA	BLCDT	20050603ACF	LIC
24A VA FAIRFAX	BMPEDT	20080609ACI	CP
25A PA PITTSBURGH	BLCDT	20041004ACS	LIC
25A PA READING	BPCDT	20040518AAZ	CP
25A VA RICHMOND	DTVPLN	DTVP0622	PLN
26A MD HAGERSTOWN	BMPCDT	20080619AJL	CP
28A MD FREDERICK	DTVPLN	DTVP0713	PLN
29A MD BALTIMORE	DTVPLN	DTVP0747	PLN
39A MD HAGERSTOWN	BMPCDT	20080528ABT	CP

After Analysis

Results for: 25N MD HAGERSTOWN BLCT 19890327KJ LIC

	POPULATION	AREA (sq km)
within Noise Limited Contour	1032814	20705.6
not affected by terrain losses	683108	14008.0

```
   lost to NTSC IX                    52567        805.4
   lost to additional IX by ATV       39110       1165.6
   lost to all IX                     91677       1971.0

 Potential Interfering Stations Included in above Scenario   214

24N MD BALTIMORE            BLCT      19860103KG   LIC
25N NY NEW YORK             BLET      19920220KG   LIC
26N DC WASHINGTON           BMLET     20031216AAB  LIC
27N PA HARRISBURG           BLCT      19960626KF   LIC
32N DC WASHINGTON           BLET      19801107KE   LIC
21A VA FRONT ROYAL          BLEDT     20021220ADZ  LIC
24A PA ALTOONA              BLCDT     20050603ACF  LIC
24A VA FAIRFAX              BMPEDT    20080609ACI  CP
25A PA PITTSBURGH           BLCDT     20041004ACS  LIC
25A PA READING              BPCDT     20040518AAZ  CP
25A VA RICHMOND             DTVPLN    DTVP0622     PLN
26A MD HAGERSTOWN           BMPCDT    20080619AJL  CP
28A MD FREDERICK            DTVPLN    DTVP0713     PLN
29A MD BALTIMORE            DTVPLN    DTVP0747     PLN
39A MD HAGERSTOWN           BMPCDT    20080528ABT  CP
23A WV ROMNEY               USERRECORD01           APP
 *Percent new DTV interference without proposal:      8.9  BLCT      19890327KJ
 *Percent new DTV interference with proposal:         8.9  BLCT      19890327KJ


Result key:      663
Scenario      215  Affected station       42
Before Analysis

Results for: 25N MD HAGERSTOWN           BLCT      19890327KJ   LIC
                                   POPULATION   AREA (sq km)
   within Noise Limited Contour     1032814      20705.6
   not affected by terrain losses    683108      14008.0
   lost to NTSC IX                    52567        805.4
   lost to additional IX by ATV       39102       1152.8
   lost to all IX                     91669       1958.1

 Potential Interfering Stations Included in above Scenario   215

24N MD BALTIMORE            BLCT      19860103KG   LIC
25N NY NEW YORK             BLET      19920220KG   LIC
26N DC WASHINGTON           BMLET     20031216AAB  LIC
27N PA HARRISBURG           BLCT      19960626KF   LIC
32N DC WASHINGTON           BLET      19801107KE   LIC
21A VA FRONT ROYAL          BLEDT     20021220ADZ  LIC
24A PA ALTOONA              BLCDT     20050603ACF  LIC
24A VA FAIRFAX              BMPEDT    20080609ACI  CP
25A PA PITTSBURGH           BLCDT     20041004ACS  LIC
25A PA READING              BPCDT     20040518AAZ  CP
25A VA RICHMOND             DTVPLN    DTVP0622     PLN
26A MD HAGERSTOWN           BMPCDT    20080619AJL  CP
28A MD FREDERICK            BLEDT     20050302AEG  LIC
29A MD BALTIMORE            DTVPLN    DTVP0747     PLN
39A DC WASHINGTON           DTVPLN    DTVP1082     PLN

After Analysis

Results for: 25N MD HAGERSTOWN           BLCT      19890327KJ   LIC
                                   POPULATION   AREA (sq km)
   within Noise Limited Contour     1032814      20705.6
   not affected by terrain losses    683108      14008.0
   lost to NTSC IX                    52567        805.4
   lost to additional IX by ATV       39102       1160.7
   lost to all IX                     91669       1966.0

 Potential Interfering Stations Included in above Scenario   215

24N MD BALTIMORE            BLCT      19860103KG   LIC
```

```
25N NY NEW YORK             BLET      19920220KG   LIC
26N DC WASHINGTON           BMLET     20031216AAB  LIC
27N PA HARRISBURG           BLCT      19960626KF   LIC
32N DC WASHINGTON           BLET      19801107KE   LIC
21A VA FRONT ROYAL          BLEDT     20021220ADZ  LIC
24A PA ALTOONA              BLCDT     20050603ACF  LIC
24A VA FAIRFAX              BMPEDT    20080609ACI  CP
25A PA PITTSBURGH           BLCDT     20041004ACS  LIC
25A PA READING              BPCDT     20040518AAZ  CP
25A VA RICHMOND             DTVPLN    DTVP0622     PLN
26A MD HAGERSTOWN           BMPCDT    20080619AJL  CP
28A MD FREDERICK            BLEDT     20050302AEG  LIC
29A MD BALTIMORE            DTVPLN    DTVP0747     PLN
39A DC WASHINGTON           DTVPLN    DTVP1082     PLN
23A WV ROMNEY               USERRECORD01           APP
 *Percent new DTV interference without proposal:      8.9  BLCT      19890327KJ
 *Percent new DTV interference with proposal:         8.9  BLCT      19890327KJ


Result key:      664
Scenario      216  Affected station       42
Before Analysis

Results for: 25N MD HAGERSTOWN           BLCT      19890327KJ   LIC
                                  POPULATION   AREA (sq km)
   within Noise Limited Contour     1032814      20705.6
   not affected by terrain losses    683108      14008.0
   lost to NTSC IX                    52567        805.4
   lost to additional IX by ATV       39108       1155.7
   lost to all IX                     91675       1961.1

 Potential Interfering Stations Included in above Scenario   216

24N MD BALTIMORE            BLCT      19860103KG   LIC
25N NY NEW YORK             BLET      19920220KG   LIC
26N DC WASHINGTON           BMLET     20031216AAB  LIC
27N PA HARRISBURG           BLCT      19960626KF   LIC
32N DC WASHINGTON           BLET      19801107KE   LIC
21A VA FRONT ROYAL          BLEDT     20021220ADZ  LIC
24A PA ALTOONA              BLCDT     20050603ACF  LIC
24A VA FAIRFAX              BMPEDT    20080609ACI  CP
25A PA PITTSBURGH           BLCDT     20041004ACS  LIC
25A PA READING              BPCDT     20040518AAZ  CP
25A VA RICHMOND             DTVPLN    DTVP0622     PLN
26A MD HAGERSTOWN           BMPCDT    20080619AJL  CP
28A MD FREDERICK            BLEDT     20050302AEG  LIC
29A MD BALTIMORE            DTVPLN    DTVP0747     PLN
39A MD HAGERSTOWN           BMPCDT    20080528ABT  CP

After Analysis

Results for: 25N MD HAGERSTOWN           BLCT      19890327KJ   LIC
                                  POPULATION   AREA (sq km)
   within Noise Limited Contour     1032814      20705.6
   not affected by terrain losses    683108      14008.0
   lost to NTSC IX                    52567        805.4
   lost to additional IX by ATV       39108       1163.6
   lost to all IX                     91675       1969.0

 Potential Interfering Stations Included in above Scenario   216

24N MD BALTIMORE            BLCT      19860103KG   LIC
25N NY NEW YORK             BLET      19920220KG   LIC
26N DC WASHINGTON           BMLET     20031216AAB  LIC
27N PA HARRISBURG           BLCT      19960626KF   LIC
32N DC WASHINGTON           BLET      19801107KE   LIC
21A VA FRONT ROYAL          BLEDT     20021220ADZ  LIC
24A PA ALTOONA              BLCDT     20050603ACF  LIC
24A VA FAIRFAX              BMPEDT    20080609ACI  CP
```

```
25A PA PITTSBURGH           BLCDT     20041004ACS  LIC
25A PA READING              BPCDT     20040518AAZ  CP
25A VA RICHMOND             DTVPLN    DTVP0622     PLN
26A MD HAGERSTOWN           BMPCDT    20080619AJL  CP
28A MD FREDERICK            BLEDT     20050302AEG  LIC
29A MD BALTIMORE            DTVPLN    DTVP0747     PLN
39A MD HAGERSTOWN           BMPCDT    20080528ABT  CP
23A WV ROMNEY               USERRECORD01           APP
 *Percent new DTV interference without proposal:      8.9  BLCT      19890327KJ
 *Percent new DTV interference with proposal:         8.9  BLCT      19890327KJ


Result key:      665
Scenario      217  Affected station       42
Before Analysis

Results for: 25N MD HAGERSTOWN           BLCT      19890327KJ   LIC
                                   POPULATION   AREA (sq km)
   within Noise Limited Contour     1032814      20705.6
   not affected by terrain losses    683108      14008.0
   lost to NTSC IX                    52567        805.4
   lost to additional IX by ATV       31069        824.1
   lost to all IX                     83636       1629.5

 Potential Interfering Stations Included in above Scenario   217

24N MD BALTIMORE            BLCT      19860103KG   LIC
25N NY NEW YORK             BLET      19920220KG   LIC
26N DC WASHINGTON           BMLET     20031216AAB  LIC
27N PA HARRISBURG           BLCT      19960626KF   LIC
32N DC WASHINGTON           BLET      19801107KE   LIC
21A VA FRONT ROYAL          BLEDT     20021220ADZ  LIC
24A PA ALTOONA              BLCDT     20050603ACF  LIC
24A VA FAIRFAX              BMPEDT    20080609ACI  CP
25A PA PITTSBURGH           DTVPLN    DTVP0614     PLN
25A PA READING              DTVPLN    DTVP0615     PLN
25A VA RICHMOND             BLCDT     20021204ABA  LIC
26A MD HAGERSTOWN           BMPCDT    20080619AJL  CP
28A MD FREDERICK            BPEDT     20080620AHT  CP
29A MD BALTIMORE            DTVPLN    DTVP0747     PLN
39A DC WASHINGTON           DTVPLN    DTVP1082     PLN

After Analysis

Results for: 25N MD HAGERSTOWN           BLCT      19890327KJ   LIC
                                   POPULATION   AREA (sq km)
   within Noise Limited Contour     1032814      20705.6
   not affected by terrain losses    683108      14008.0
   lost to NTSC IX                    52567        805.4
   lost to additional IX by ATV       31140        840.9
   lost to all IX                     83707       1646.3

 Potential Interfering Stations Included in above Scenario   217

24N MD BALTIMORE            BLCT      19860103KG   LIC
25N NY NEW YORK             BLET      19920220KG   LIC
26N DC WASHINGTON           BMLET     20031216AAB  LIC
27N PA HARRISBURG           BLCT      19960626KF   LIC
32N DC WASHINGTON           BLET      19801107KE   LIC
21A VA FRONT ROYAL          BLEDT     20021220ADZ  LIC
24A PA ALTOONA              BLCDT     20050603ACF  LIC
24A VA FAIRFAX              BMPEDT    20080609ACI  CP
25A PA PITTSBURGH           DTVPLN    DTVP0614     PLN
25A PA READING              DTVPLN    DTVP0615     PLN
25A VA RICHMOND             BLCDT     20021204ABA  LIC
26A MD HAGERSTOWN           BMPCDT    20080619AJL  CP
28A MD FREDERICK            BPEDT     20080620AHT  CP
29A MD BALTIMORE            DTVPLN    DTVP0747     PLN
39A DC WASHINGTON           DTVPLN    DTVP1082     PLN
```

```
23A WV ROMNEY               USERRECORD01           APP
 *Percent new DTV interference without proposal:      8.1  BLCT      19890327KJ
 *Percent new DTV interference with proposal:         8.1  BLCT      19890327KJ


Result key:      666
Scenario      218  Affected station       42
Before Analysis

Results for: 25N MD HAGERSTOWN           BLCT      19890327KJ   LIC
                                   POPULATION   AREA (sq km)
   within Noise Limited Contour     1032814      20705.6
   not affected by terrain losses    683108      14008.0
   lost to NTSC IX                    52567        805.4
   lost to additional IX by ATV       31075        827.1
   lost to all IX                     83642       1632.4

 Potential Interfering Stations Included in above Scenario   218

24N MD BALTIMORE            BLCT      19860103KG   LIC
25N NY NEW YORK             BLET      19920220KG   LIC
26N DC WASHINGTON           BMLET     20031216AAB  LIC
27N PA HARRISBURG           BLCT      19960626KF   LIC
32N DC WASHINGTON           BLET      19801107KE   LIC
21A VA FRONT ROYAL          BLEDT     20021220ADZ  LIC
24A PA ALTOONA              BLCDT     20050603ACF  LIC
24A VA FAIRFAX              BMPEDT    20080609ACI  CP
25A PA PITTSBURGH           DTVPLN    DTVP0614     PLN
25A PA READING              DTVPLN    DTVP0615     PLN
25A VA RICHMOND             BLCDT     20021204ABA  LIC
26A MD HAGERSTOWN           BMPCDT    20080619AJL  CP
28A MD FREDERICK            BPEDT     20080620AHT  CP
29A MD BALTIMORE            DTVPLN    DTVP0747     PLN
39A MD HAGERSTOWN           BMPCDT    20080528ABT  CP

After Analysis

Results for: 25N MD HAGERSTOWN           BLCT      19890327KJ   LIC
                                   POPULATION   AREA (sq km)
   within Noise Limited Contour     1032814      20705.6
   not affected by terrain losses    683108      14008.0
   lost to NTSC IX                    52567        805.4
   lost to additional IX by ATV       31146        843.9
   lost to all IX                     83713       1649.2

 Potential Interfering Stations Included in above Scenario   218

24N MD BALTIMORE            BLCT      19860103KG   LIC
25N NY NEW YORK             BLET      19920220KG   LIC
26N DC WASHINGTON           BMLET     20031216AAB  LIC
27N PA HARRISBURG           BLCT      19960626KF   LIC
32N DC WASHINGTON           BLET      19801107KE   LIC
21A VA FRONT ROYAL          BLEDT     20021220ADZ  LIC
24A PA ALTOONA              BLCDT     20050603ACF  LIC
24A VA FAIRFAX              BMPEDT    20080609ACI  CP
25A PA PITTSBURGH           DTVPLN    DTVP0614     PLN
25A PA READING              DTVPLN    DTVP0615     PLN
25A VA RICHMOND             BLCDT     20021204ABA  LIC
26A MD HAGERSTOWN           BMPCDT    20080619AJL  CP
28A MD FREDERICK            BPEDT     20080620AHT  CP
29A MD BALTIMORE            DTVPLN    DTVP0747     PLN
39A MD HAGERSTOWN           BMPCDT    20080528ABT  CP
23A WV ROMNEY               USERRECORD01           APP
 *Percent new DTV interference without proposal:      8.1  BLCT      19890327KJ
 *Percent new DTV interference with proposal:         8.1  BLCT      19890327KJ


Result key:      667
Scenario      219  Affected station       42
```

Before Analysis

Results for: 25N MD HAGERSTOWN BLCT 19890327KJ LIC

	POPULATION	AREA (sq km)
within Noise Limited Contour	1032814	20705.6
not affected by terrain losses	683108	14008.0
lost to NTSC IX	52567	805.4
lost to additional IX by ATV	31176	827.1
lost to all IX	83743	1632.4

Potential Interfering Stations Included in above Scenario 219

24N MD BALTIMORE	BLCT	19860103KG	LIC
25N NY NEW YORK	BLET	19920220KG	LIC
26N DC WASHINGTON	BMLET	20031216AAB	LIC
27N PA HARRISBURG	BLCT	19960626KF	LIC
32N DC WASHINGTON	BLET	19801107KE	LIC
21A VA FRONT ROYAL	BLEDT	20021220ADZ	LIC
24A PA ALTOONA	BLCDT	20050603ACF	LIC
24A VA FAIRFAX	BMPEDT	20080609ACI	CP
25A PA PITTSBURGH	DTVPLN	DTVP0614	PLN
25A PA READING	DTVPLN	DTVP0615	PLN
25A VA RICHMOND	BLCDT	20021204ABA	LIC
26A MD HAGERSTOWN	BMPCDT	20080619AJL	CP
28A MD FREDERICK	DTVPLN	DTVP0713	PLN
29A MD BALTIMORE	DTVPLN	DTVP0747	PLN
39A DC WASHINGTON	DTVPLN	DTVP1082	PLN

After Analysis

Results for: 25N MD HAGERSTOWN BLCT 19890327KJ LIC

	POPULATION	AREA (sq km)
within Noise Limited Contour	1032814	20705.6
not affected by terrain losses	683108	14008.0
lost to NTSC IX	52567	805.4
lost to additional IX by ATV	31247	843.9
lost to all IX	83814	1649.2

Potential Interfering Stations Included in above Scenario 219

24N MD BALTIMORE	BLCT	19860103KG	LIC
25N NY NEW YORK	BLET	19920220KG	LIC
26N DC WASHINGTON	BMLET	20031216AAB	LIC
27N PA HARRISBURG	BLCT	19960626KF	LIC
32N DC WASHINGTON	BLET	19801107KE	LIC
21A VA FRONT ROYAL	BLEDT	20021220ADZ	LIC
24A PA ALTOONA	BLCDT	20050603ACF	LIC
24A VA FAIRFAX	BMPEDT	20080609ACI	CP
25A PA PITTSBURGH	DTVPLN	DTVP0614	PLN
25A PA READING	DTVPLN	DTVP0615	PLN
25A VA RICHMOND	BLCDT	20021204ABA	LIC
26A MD HAGERSTOWN	BMPCDT	20080619AJL	CP
28A MD FREDERICK	DTVPLN	DTVP0713	PLN
29A MD BALTIMORE	DTVPLN	DTVP0747	PLN
39A DC WASHINGTON	DTVPLN	DTVP1082	PLN
23A WV ROMNEY	USERRECORD01		APP

*Percent new DTV interference without proposal: 8.1 BLCT 19890327KJ
*Percent new DTV interference with proposal: 8.1 BLCT 19890327KJ

Result key: 668
Scenario 220 Affected station 42
Before Analysis

Results for: 25N MD HAGERSTOWN BLCT 19890327KJ LIC

	POPULATION	AREA (sq km)
within Noise Limited Contour	1032814	20705.6
not affected by terrain losses	683108	14008.0
lost to NTSC IX	52567	805.4

```
   lost to additional IX by ATV       31182        830.0
   lost to all IX                     83749       1635.4

 Potential Interfering Stations Included in above Scenario   220

24N MD BALTIMORE            BLCT      19860103KG   LIC
25N NY NEW YORK             BLET      19920220KG   LIC
26N DC WASHINGTON           BMLET     20031216AAB  LIC
27N PA HARRISBURG           BLCT      19960626KF   LIC
32N DC WASHINGTON           BLET      19801107KE   LIC
21A VA FRONT ROYAL          BLEDT     20021220ADZ  LIC
24A PA ALTOONA              BLCDT     20050603ACF  LIC
24A VA FAIRFAX              BMPEDT    20080609ACI  CP
25A PA PITTSBURGH           DTVPLN    DTVP0614     PLN
25A PA READING              DTVPLN    DTVP0615     PLN
25A VA RICHMOND             BLCDT     20021204ABA  LIC
26A MD HAGERSTOWN           BMPCDT    20080619AJL  CP
28A MD FREDERICK            DTVPLN    DTVP0713     PLN
29A MD BALTIMORE            DTVPLN    DTVP0747     PLN
39A MD HAGERSTOWN           BMPCDT    20080528ABT  CP

After Analysis

Results for: 25N MD HAGERSTOWN           BLCT      19890327KJ   LIC
                                  POPULATION   AREA (sq km)
   within Noise Limited Contour     1032814      20705.6
   not affected by terrain losses    683108      14008.0
   lost to NTSC IX                    52567        805.4
   lost to additional IX by ATV       31253        846.8
   lost to all IX                     83820       1652.2

 Potential Interfering Stations Included in above Scenario   220

24N MD BALTIMORE            BLCT      19860103KG   LIC
25N NY NEW YORK             BLET      19920220KG   LIC
26N DC WASHINGTON           BMLET     20031216AAB  LIC
27N PA HARRISBURG           BLCT      19960626KF   LIC
32N DC WASHINGTON           BLET      19801107KE   LIC
21A VA FRONT ROYAL          BLEDT     20021220ADZ  LIC
24A PA ALTOONA              BLCDT     20050603ACF  LIC
24A VA FAIRFAX              BMPEDT    20080609ACI  CP
25A PA PITTSBURGH           DTVPLN    DTVP0614     PLN
25A PA READING              DTVPLN    DTVP0615     PLN
25A VA RICHMOND             BLCDT     20021204ABA  LIC
26A MD HAGERSTOWN           BMPCDT    20080619AJL  CP
28A MD FREDERICK            DTVPLN    DTVP0713     PLN
29A MD BALTIMORE            DTVPLN    DTVP0747     PLN
39A MD HAGERSTOWN           BMPCDT    20080528ABT  CP
23A WV ROMNEY               USERRECORD01           APP
 *Percent new DTV interference without proposal:      8.1  BLCT      19890327KJ
 *Percent new DTV interference with proposal:         8.1  BLCT      19890327KJ


Result key:      669
Scenario      221  Affected station       42
Before Analysis

Results for: 25N MD HAGERSTOWN           BLCT      19890327KJ   LIC
                                  POPULATION   AREA (sq km)
   within Noise Limited Contour     1032814      20705.6
   not affected by terrain losses    683108      14008.0
   lost to NTSC IX                    52567        805.4
   lost to additional IX by ATV       31069        824.1
   lost to all IX                     83636       1629.5

 Potential Interfering Stations Included in above Scenario   221

24N MD BALTIMORE            BLCT      19860103KG   LIC
25N NY NEW YORK             BLET      19920220KG   LIC
```

```
26N DC WASHINGTON           BMLET     20031216AAB  LIC
27N PA HARRISBURG           BLCT      19960626KF   LIC
32N DC WASHINGTON           BLET      19801107KE   LIC
21A VA FRONT ROYAL          BLEDT     20021220ADZ  LIC
24A PA ALTOONA              BLCDT     20050603ACF  LIC
24A VA FAIRFAX              BMPEDT    20080609ACI  CP
25A PA PITTSBURGH           DTVPLN    DTVP0614     PLN
25A PA READING              DTVPLN    DTVP0615     PLN
25A VA RICHMOND             BLCDT     20021204ABA  LIC
26A MD HAGERSTOWN           BMPCDT    20080619AJL  CP
28A MD FREDERICK            BLEDT     20050302AEG  LIC
29A MD BALTIMORE            DTVPLN    DTVP0747     PLN
39A DC WASHINGTON           DTVPLN    DTVP1082     PLN

After Analysis

Results for: 25N MD HAGERSTOWN           BLCT      19890327KJ   LIC
                                  POPULATION   AREA (sq km)
   within Noise Limited Contour     1032814      20705.6
   not affected by terrain losses    683108      14008.0
   lost to NTSC IX                    52567        805.4
   lost to additional IX by ATV       31140        840.9
   lost to all IX                     83707       1646.3

 Potential Interfering Stations Included in above Scenario   221

24N MD BALTIMORE            BLCT      19860103KG   LIC
25N NY NEW YORK             BLET      19920220KG   LIC
26N DC WASHINGTON           BMLET     20031216AAB  LIC
27N PA HARRISBURG           BLCT      19960626KF   LIC
32N DC WASHINGTON           BLET      19801107KE   LIC
21A VA FRONT ROYAL          BLEDT     20021220ADZ  LIC
24A PA ALTOONA              BLCDT     20050603ACF  LIC
24A VA FAIRFAX              BMPEDT    20080609ACI  CP
25A PA PITTSBURGH           DTVPLN    DTVP0614     PLN
25A PA READING              DTVPLN    DTVP0615     PLN
25A VA RICHMOND             BLCDT     20021204ABA  LIC
26A MD HAGERSTOWN           BMPCDT    20080619AJL  CP
28A MD FREDERICK            BLEDT     20050302AEG  LIC
29A MD BALTIMORE            DTVPLN    DTVP0747     PLN
39A DC WASHINGTON           DTVPLN    DTVP1082     PLN
23A WV ROMNEY               USERRECORD01           APP
 *Percent new DTV interference without proposal:      8.1  BLCT      19890327KJ
 *Percent new DTV interference with proposal:         8.1  BLCT      19890327KJ


Result key:      670
Scenario      222  Affected station       42
Before Analysis

Results for: 25N MD HAGERSTOWN           BLCT      19890327KJ   LIC
                                  POPULATION   AREA (sq km)
   within Noise Limited Contour     1032814      20705.6
   not affected by terrain losses    683108      14008.0
   lost to NTSC IX                    52567        805.4
   lost to additional IX by ATV       31075        827.1
   lost to all IX                     83642       1632.4

 Potential Interfering Stations Included in above Scenario   222

24N MD BALTIMORE            BLCT      19860103KG   LIC
25N NY NEW YORK             BLET      19920220KG   LIC
26N DC WASHINGTON           BMLET     20031216AAB  LIC
27N PA HARRISBURG           BLCT      19960626KF   LIC
32N DC WASHINGTON           BLET      19801107KE   LIC
21A VA FRONT ROYAL          BLEDT     20021220ADZ  LIC
24A PA ALTOONA              BLCDT     20050603ACF  LIC
24A VA FAIRFAX              BMPEDT    20080609ACI  CP
25A PA PITTSBURGH           DTVPLN    DTVP0614     PLN
```

```
25A PA READING              DTVPLN    DTVP0615     PLN
25A VA RICHMOND             BLCDT     20021204ABA  LIC
26A MD HAGERSTOWN           BMPCDT    20080619AJL  CP
28A MD FREDERICK            BLEDT     20050302AEG  LIC
29A MD BALTIMORE            DTVPLN    DTVP0747     PLN
39A MD HAGERSTOWN           BMPCDT    20080528ABT  CP

After Analysis

Results for: 25N MD HAGERSTOWN           BLCT      19890327KJ   LIC
                                   POPULATION   AREA (sq km)
   within Noise Limited Contour     1032814      20705.6
   not affected by terrain losses    683108      14008.0
   lost to NTSC IX                    52567        805.4
   lost to additional IX by ATV       31146        843.9
   lost to all IX                     83713       1649.2

 Potential Interfering Stations Included in above Scenario   222

24N MD BALTIMORE            BLCT      19860103KG   LIC
25N NY NEW YORK             BLET      19920220KG   LIC
26N DC WASHINGTON           BMLET     20031216AAB  LIC
27N PA HARRISBURG           BLCT      19960626KF   LIC
32N DC WASHINGTON           BLET      19801107KE   LIC
21A VA FRONT ROYAL          BLEDT     20021220ADZ  LIC
24A PA ALTOONA              BLCDT     20050603ACF  LIC
24A VA FAIRFAX              BMPEDT    20080609ACI  CP
25A PA PITTSBURGH           DTVPLN    DTVP0614     PLN
25A PA READING              DTVPLN    DTVP0615     PLN
25A VA RICHMOND             BLCDT     20021204ABA  LIC
26A MD HAGERSTOWN           BMPCDT    20080619AJL  CP
28A MD FREDERICK            BLEDT     20050302AEG  LIC
29A MD BALTIMORE            DTVPLN    DTVP0747     PLN
39A MD HAGERSTOWN           BMPCDT    20080528ABT  CP
23A WV ROMNEY               USERRECORD01           APP
 *Percent new DTV interference without proposal:      8.1  BLCT      19890327KJ
 *Percent new DTV interference with proposal:         8.1  BLCT      19890327KJ


Result key:      671
Scenario      223  Affected station       42
Before Analysis

Results for: 25N MD HAGERSTOWN           BLCT      19890327KJ   LIC
                                   POPULATION   AREA (sq km)
   within Noise Limited Contour     1032814      20705.6
   not affected by terrain losses    683108      14008.0
   lost to NTSC IX                    52567        805.4
   lost to additional IX by ATV       36731       1071.8
   lost to all IX                     89298       1877.2

 Potential Interfering Stations Included in above Scenario   223

24N MD BALTIMORE            BLCT      19860103KG   LIC
25N NY NEW YORK             BLET      19920220KG   LIC
26N DC WASHINGTON           BMLET     20031216AAB  LIC
27N PA HARRISBURG           BLCT      19960626KF   LIC
32N DC WASHINGTON           BLET      19801107KE   LIC
21A VA FRONT ROYAL          BLEDT     20021220ADZ  LIC
24A PA ALTOONA              BLCDT     20050603ACF  LIC
24A VA FAIRFAX              BMPEDT    20080609ACI  CP
25A PA PITTSBURGH           DTVPLN    DTVP0614     PLN
25A PA READING              DTVPLN    DTVP0615     PLN
25A VA RICHMOND             DTVPLN    DTVP0622     PLN
26A MD HAGERSTOWN           BMPCDT    20080619AJL  CP
28A MD FREDERICK            BPEDT     20080620AHT  CP
29A MD BALTIMORE            DTVPLN    DTVP0747     PLN
39A DC WASHINGTON           DTVPLN    DTVP1082     PLN
```

After Analysis

Results for: 25N MD HAGERSTOWN BLCT 19890327KJ LIC

	POPULATION	AREA (sq km)
within Noise Limited Contour	1032814	20705.6
not affected by terrain losses	683108	14008.0
lost to NTSC IX	52567	805.4
lost to additional IX by ATV	36802	1083.7
lost to all IX	89369	1889.1

Potential Interfering Stations Included in above Scenario 223

24N MD BALTIMORE	BLCT	19860103KG	LIC
25N NY NEW YORK	BLET	19920220KG	LIC
26N DC WASHINGTON	BMLET	20031216AAB	LIC
27N PA HARRISBURG	BLCT	19960626KF	LIC
32N DC WASHINGTON	BLET	19801107KE	LIC
21A VA FRONT ROYAL	BLEDT	20021220ADZ	LIC
24A PA ALTOONA	BLCDT	20050603ACF	LIC
24A VA FAIRFAX	BMPEDT	20080609ACI	CP
25A PA PITTSBURGH	DTVPLN	DTVP0614	PLN
25A PA READING	DTVPLN	DTVP0615	PLN
25A VA RICHMOND	DTVPLN	DTVP0622	PLN
26A MD HAGERSTOWN	BMPCDT	20080619AJL	CP
28A MD FREDERICK	BPEDT	20080620AHT	CP
29A MD BALTIMORE	DTVPLN	DTVP0747	PLN
39A DC WASHINGTON	DTVPLN	DTVP1082	PLN
23A WV ROMNEY	USERRECORD01		APP

*Percent new DTV interference without proposal: 8.6 BLCT 19890327KJ
*Percent new DTV interference with proposal: 8.7 BLCT 19890327KJ

Result key: 672
Scenario 224 Affected station 42
Before Analysis

Results for: 25N MD HAGERSTOWN BLCT 19890327KJ LIC

	POPULATION	AREA (sq km)
within Noise Limited Contour	1032814	20705.6
not affected by terrain losses	683108	14008.0
lost to NTSC IX	52567	805.4
lost to additional IX by ATV	36737	1074.8
lost to all IX	89304	1880.2

Potential Interfering Stations Included in above Scenario 224

24N MD BALTIMORE	BLCT	19860103KG	LIC
25N NY NEW YORK	BLET	19920220KG	LIC
26N DC WASHINGTON	BMLET	20031216AAB	LIC
27N PA HARRISBURG	BLCT	19960626KF	LIC
32N DC WASHINGTON	BLET	19801107KE	LIC
21A VA FRONT ROYAL	BLEDT	20021220ADZ	LIC
24A PA ALTOONA	BLCDT	20050603ACF	LIC
24A VA FAIRFAX	BMPEDT	20080609ACI	CP
25A PA PITTSBURGH	DTVPLN	DTVP0614	PLN
25A PA READING	DTVPLN	DTVP0615	PLN
25A VA RICHMOND	DTVPLN	DTVP0622	PLN
26A MD HAGERSTOWN	BMPCDT	20080619AJL	CP
28A MD FREDERICK	BPEDT	20080620AHT	CP
29A MD BALTIMORE	DTVPLN	DTVP0747	PLN
39A MD HAGERSTOWN	BMPCDT	20080528ABT	CP

After Analysis

Results for: 25N MD HAGERSTOWN BLCT 19890327KJ LIC

	POPULATION	AREA (sq km)
within Noise Limited Contour	1032814	20705.6
not affected by terrain losses	683108	14008.0
lost to NTSC IX	52567	805.4

```
   lost to additional IX by ATV       36808       1086.7
   lost to all IX                     89375       1892.0

 Potential Interfering Stations Included in above Scenario   224

24N MD BALTIMORE            BLCT      19860103KG   LIC
25N NY NEW YORK             BLET      19920220KG   LIC
26N DC WASHINGTON           BMLET     20031216AAB  LIC
27N PA HARRISBURG           BLCT      19960626KF   LIC
32N DC WASHINGTON           BLET      19801107KE   LIC
21A VA FRONT ROYAL          BLEDT     20021220ADZ  LIC
24A PA ALTOONA              BLCDT     20050603ACF  LIC
24A VA FAIRFAX              BMPEDT    20080609ACI  CP
25A PA PITTSBURGH           DTVPLN    DTVP0614     PLN
25A PA READING              DTVPLN    DTVP0615     PLN
25A VA RICHMOND             DTVPLN    DTVP0622     PLN
26A MD HAGERSTOWN           BMPCDT    20080619AJL  CP
28A MD FREDERICK            BPEDT     20080620AHT  CP
29A MD BALTIMORE            DTVPLN    DTVP0747     PLN
39A MD HAGERSTOWN           BMPCDT    20080528ABT  CP
23A WV ROMNEY               USERRECORD01           APP
 *Percent new DTV interference without proposal:      8.6  BLCT      19890327KJ
 *Percent new DTV interference with proposal:         8.7  BLCT      19890327KJ


Result key:      673
Scenario      225  Affected station       42
Before Analysis

Results for: 25N MD HAGERSTOWN           BLCT      19890327KJ   LIC
                                   POPULATION   AREA (sq km)
   within Noise Limited Contour     1032814      20705.6
   not affected by terrain losses    683108      14008.0
   lost to NTSC IX                    52567        805.4
   lost to additional IX by ATV       36733       1073.8
   lost to all IX                     89300       1879.2

 Potential Interfering Stations Included in above Scenario   225

24N MD BALTIMORE            BLCT      19860103KG   LIC
25N NY NEW YORK             BLET      19920220KG   LIC
26N DC WASHINGTON           BMLET     20031216AAB  LIC
27N PA HARRISBURG           BLCT      19960626KF   LIC
32N DC WASHINGTON           BLET      19801107KE   LIC
21A VA FRONT ROYAL          BLEDT     20021220ADZ  LIC
24A PA ALTOONA              BLCDT     20050603ACF  LIC
24A VA FAIRFAX              BMPEDT    20080609ACI  CP
25A PA PITTSBURGH           DTVPLN    DTVP0614     PLN
25A PA READING              DTVPLN    DTVP0615     PLN
25A VA RICHMOND             DTVPLN    DTVP0622     PLN
26A MD HAGERSTOWN           BMPCDT    20080619AJL  CP
28A MD FREDERICK            DTVPLN    DTVP0713     PLN
29A MD BALTIMORE            DTVPLN    DTVP0747     PLN
39A DC WASHINGTON           DTVPLN    DTVP1082     PLN

After Analysis

Results for: 25N MD HAGERSTOWN           BLCT      19890327KJ   LIC
                                   POPULATION   AREA (sq km)
   within Noise Limited Contour     1032814      20705.6
   not affected by terrain losses    683108      14008.0
   lost to NTSC IX                    52567        805.4
   lost to additional IX by ATV       36804       1085.7
   lost to all IX                     89371       1891.0

 Potential Interfering Stations Included in above Scenario   225

24N MD BALTIMORE            BLCT      19860103KG   LIC
25N NY NEW YORK             BLET      19920220KG   LIC
```

```
26N DC WASHINGTON           BMLET     20031216AAB  LIC
27N PA HARRISBURG           BLCT      19960626KF   LIC
32N DC WASHINGTON           BLET      19801107KE   LIC
21A VA FRONT ROYAL          BLEDT     20021220ADZ  LIC
24A PA ALTOONA              BLCDT     20050603ACF  LIC
24A VA FAIRFAX              BMPEDT    20080609ACI  CP
25A PA PITTSBURGH           DTVPLN    DTVP0614     PLN
25A PA READING              DTVPLN    DTVP0615     PLN
25A VA RICHMOND             DTVPLN    DTVP0622     PLN
26A MD HAGERSTOWN           BMPCDT    20080619AJL  CP
28A MD FREDERICK            DTVPLN    DTVP0713     PLN
29A MD BALTIMORE            DTVPLN    DTVP0747     PLN
39A DC WASHINGTON           DTVPLN    DTVP1082     PLN
23A WV ROMNEY               USERRECORD01           APP
 *Percent new DTV interference without proposal:      8.6  BLCT      19890327KJ
 *Percent new DTV interference with proposal:         8.7  BLCT      19890327KJ


Result key:      674
Scenario      226  Affected station       42
Before Analysis

Results for: 25N MD HAGERSTOWN           BLCT      19890327KJ   LIC
                                   POPULATION   AREA (sq km)
   within Noise Limited Contour     1032814      20705.6
   not affected by terrain losses    683108      14008.0
   lost to NTSC IX                    52567        805.4
   lost to additional IX by ATV       36739       1076.8
   lost to all IX                     89306       1882.1

 Potential Interfering Stations Included in above Scenario   226

24N MD BALTIMORE            BLCT      19860103KG   LIC
25N NY NEW YORK             BLET      19920220KG   LIC
26N DC WASHINGTON           BMLET     20031216AAB  LIC
27N PA HARRISBURG           BLCT      19960626KF   LIC
32N DC WASHINGTON           BLET      19801107KE   LIC
21A VA FRONT ROYAL          BLEDT     20021220ADZ  LIC
24A PA ALTOONA              BLCDT     20050603ACF  LIC
24A VA FAIRFAX              BMPEDT    20080609ACI  CP
25A PA PITTSBURGH           DTVPLN    DTVP0614     PLN
25A PA READING              DTVPLN    DTVP0615     PLN
25A VA RICHMOND             DTVPLN    DTVP0622     PLN
26A MD HAGERSTOWN           BMPCDT    20080619AJL  CP
28A MD FREDERICK            DTVPLN    DTVP0713     PLN
29A MD BALTIMORE            DTVPLN    DTVP0747     PLN
39A MD HAGERSTOWN           BMPCDT    20080528ABT  CP

After Analysis

Results for: 25N MD HAGERSTOWN           BLCT      19890327KJ   LIC
                                   POPULATION   AREA (sq km)
   within Noise Limited Contour     1032814      20705.6
   not affected by terrain losses    683108      14008.0
   lost to NTSC IX                    52567        805.4
   lost to additional IX by ATV       36810       1088.6
   lost to all IX                     89377       1894.0

 Potential Interfering Stations Included in above Scenario   226

24N MD BALTIMORE            BLCT      19860103KG   LIC
25N NY NEW YORK             BLET      19920220KG   LIC
26N DC WASHINGTON           BMLET     20031216AAB  LIC
27N PA HARRISBURG           BLCT      19960626KF   LIC
32N DC WASHINGTON           BLET      19801107KE   LIC
21A VA FRONT ROYAL          BLEDT     20021220ADZ  LIC
24A PA ALTOONA              BLCDT     20050603ACF  LIC
24A VA FAIRFAX              BMPEDT    20080609ACI  CP
25A PA PITTSBURGH           DTVPLN    DTVP0614     PLN
```

```
25A PA READING              DTVPLN    DTVP0615     PLN
25A VA RICHMOND             DTVPLN    DTVP0622     PLN
26A MD HAGERSTOWN           BMPCDT    20080619AJL  CP
28A MD FREDERICK            DTVPLN    DTVP0713     PLN
29A MD BALTIMORE            DTVPLN    DTVP0747     PLN
39A MD HAGERSTOWN           BMPCDT    20080528ABT  CP
23A WV ROMNEY               USERRECORD01           APP
 *Percent new DTV interference without proposal:      8.6  BLCT      19890327KJ
 *Percent new DTV interference with proposal:         8.7  BLCT      19890327KJ


Result key:      675
Scenario      227  Affected station       42
Before Analysis

Results for: 25N MD HAGERSTOWN           BLCT      19890327KJ   LIC
                                   POPULATION   AREA (sq km)
   within Noise Limited Contour     1032814      20705.6
   not affected by terrain losses    683108      14008.0
   lost to NTSC IX                    52567        805.4
   lost to additional IX by ATV       36731       1071.8
   lost to all IX                     89298       1877.2

 Potential Interfering Stations Included in above Scenario   227

24N MD BALTIMORE            BLCT      19860103KG   LIC
25N NY NEW YORK             BLET      19920220KG   LIC
26N DC WASHINGTON           BMLET     20031216AAB  LIC
27N PA HARRISBURG           BLCT      19960626KF   LIC
32N DC WASHINGTON           BLET      19801107KE   LIC
21A VA FRONT ROYAL          BLEDT     20021220ADZ  LIC
24A PA ALTOONA              BLCDT     20050603ACF  LIC
24A VA FAIRFAX              BMPEDT    20080609ACI  CP
25A PA PITTSBURGH           DTVPLN    DTVP0614     PLN
25A PA READING              DTVPLN    DTVP0615     PLN
25A VA RICHMOND             DTVPLN    DTVP0622     PLN
26A MD HAGERSTOWN           BMPCDT    20080619AJL  CP
28A MD FREDERICK            BLEDT     20050302AEG  LIC
29A MD BALTIMORE            DTVPLN    DTVP0747     PLN
39A DC WASHINGTON           DTVPLN    DTVP1082     PLN

After Analysis

Results for: 25N MD HAGERSTOWN           BLCT      19890327KJ   LIC
                                   POPULATION   AREA (sq km)
   within Noise Limited Contour     1032814      20705.6
   not affected by terrain losses    683108      14008.0
   lost to NTSC IX                    52567        805.4
   lost to additional IX by ATV       36802       1083.7
   lost to all IX                     89369       1889.1

 Potential Interfering Stations Included in above Scenario   227

24N MD BALTIMORE            BLCT      19860103KG   LIC
25N NY NEW YORK             BLET      19920220KG   LIC
26N DC WASHINGTON           BMLET     20031216AAB  LIC
27N PA HARRISBURG           BLCT      19960626KF   LIC
32N DC WASHINGTON           BLET      19801107KE   LIC
21A VA FRONT ROYAL          BLEDT     20021220ADZ  LIC
24A PA ALTOONA              BLCDT     20050603ACF  LIC
24A VA FAIRFAX              BMPEDT    20080609ACI  CP
25A PA PITTSBURGH           DTVPLN    DTVP0614     PLN
25A PA READING              DTVPLN    DTVP0615     PLN
25A VA RICHMOND             DTVPLN    DTVP0622     PLN
26A MD HAGERSTOWN           BMPCDT    20080619AJL  CP
28A MD FREDERICK            BLEDT     20050302AEG  LIC
29A MD BALTIMORE            DTVPLN    DTVP0747     PLN
39A DC WASHINGTON           DTVPLN    DTVP1082     PLN
23A WV ROMNEY               USERRECORD01           APP
```

```
 *Percent new DTV interference without proposal:      8.6  BLCT      19890327KJ
 *Percent new DTV interference with proposal:         8.7  BLCT      19890327KJ


Result key:      676
Scenario      228  Affected station       42
Before Analysis

Results for: 25N MD HAGERSTOWN           BLCT      19890327KJ   LIC
                                   POPULATION   AREA (sq km)
   within Noise Limited Contour     1032814      20705.6
   not affected by terrain losses    683108      14008.0
   lost to NTSC IX                    52567        805.4
   lost to additional IX by ATV       36737       1074.8
   lost to all IX                     89304       1880.2

 Potential Interfering Stations Included in above Scenario   228

24N MD BALTIMORE            BLCT      19860103KG   LIC
25N NY NEW YORK             BLET      19920220KG   LIC
26N DC WASHINGTON           BMLET     20031216AAB  LIC
27N PA HARRISBURG           BLCT      19960626KF   LIC
32N DC WASHINGTON           BLET      19801107KE   LIC
21A VA FRONT ROYAL          BLEDT     20021220ADZ  LIC
24A PA ALTOONA              BLCDT     20050603ACF  LIC
24A VA FAIRFAX              BMPEDT    20080609ACI  CP
25A PA PITTSBURGH           DTVPLN    DTVP0614     PLN
25A PA READING              DTVPLN    DTVP0615     PLN
25A VA RICHMOND             DTVPLN    DTVP0622     PLN
26A MD HAGERSTOWN           BMPCDT    20080619AJL  CP
28A MD FREDERICK            BLEDT     20050302AEG  LIC
29A MD BALTIMORE            DTVPLN    DTVP0747     PLN
39A MD HAGERSTOWN           BMPCDT    20080528ABT  CP

After Analysis

Results for: 25N MD HAGERSTOWN           BLCT      19890327KJ   LIC
                                   POPULATION   AREA (sq km)
   within Noise Limited Contour     1032814      20705.6
   not affected by terrain losses    683108      14008.0
   lost to NTSC IX                    52567        805.4
   lost to additional IX by ATV       36808       1086.7
   lost to all IX                     89375       1892.0

 Potential Interfering Stations Included in above Scenario   228

24N MD BALTIMORE            BLCT      19860103KG   LIC
25N NY NEW YORK             BLET      19920220KG   LIC
26N DC WASHINGTON           BMLET     20031216AAB  LIC
27N PA HARRISBURG           BLCT      19960626KF   LIC
32N DC WASHINGTON           BLET      19801107KE   LIC
21A VA FRONT ROYAL          BLEDT     20021220ADZ  LIC
24A PA ALTOONA              BLCDT     20050603ACF  LIC
24A VA FAIRFAX              BMPEDT    20080609ACI  CP
25A PA PITTSBURGH           DTVPLN    DTVP0614     PLN
25A PA READING              DTVPLN    DTVP0615     PLN
25A VA RICHMOND             DTVPLN    DTVP0622     PLN
26A MD HAGERSTOWN           BMPCDT    20080619AJL  CP
28A MD FREDERICK            BLEDT     20050302AEG  LIC
29A MD BALTIMORE            DTVPLN    DTVP0747     PLN
39A MD HAGERSTOWN           BMPCDT    20080528ABT  CP
23A WV ROMNEY               USERRECORD01           APP
 *Percent new DTV interference without proposal:      8.6  BLCT      19890327KJ
 *Percent new DTV interference with proposal:         8.7  BLCT      19890327KJ


Result key:      677
Scenario      229  Affected station       42
Before Analysis
```

```
Results for: 25N MD HAGERSTOWN           BLCT      19890327KJ   LIC
                                   POPULATION   AREA (sq km)
   within Noise Limited Contour     1032814      20705.6
   not affected by terrain losses    683108      14008.0
   lost to NTSC IX                    52567        805.4
   lost to additional IX by ATV       33491        889.3
   lost to all IX                     86058       1694.6

 Potential Interfering Stations Included in above Scenario   229

24N MD BALTIMORE            BLCT      19860103KG   LIC
25N NY NEW YORK             BLET      19920220KG   LIC
26N DC WASHINGTON           BMLET     20031216AAB  LIC
27N PA HARRISBURG           BLCT      19960626KF   LIC
32N DC WASHINGTON           BLET      19801107KE   LIC
21A VA FRONT ROYAL          BLEDT     20021220ADZ  LIC
24A PA ALTOONA              BLCDT     20050603ACF  LIC
24A VA FAIRFAX              BMPEDT    20080609ACI  CP
25A PA PITTSBURGH           DTVPLN    DTVP0614     PLN
25A PA READING              BPCDT     20040518AAZ  CP
25A VA RICHMOND             BLCDT     20021204ABA  LIC
26A MD HAGERSTOWN           BMPCDT    20080619AJL  CP
28A MD FREDERICK            BPEDT     20080620AHT  CP
29A MD BALTIMORE            DTVPLN    DTVP0747     PLN
39A DC WASHINGTON           DTVPLN    DTVP1082     PLN

After Analysis

Results for: 25N MD HAGERSTOWN           BLCT      19890327KJ   LIC
                                   POPULATION   AREA (sq km)
   within Noise Limited Contour     1032814      20705.6
   not affected by terrain losses    683108      14008.0
   lost to NTSC IX                    52567        805.4
   lost to additional IX by ATV       33491        903.1
   lost to all IX                     86058       1708.4

 Potential Interfering Stations Included in above Scenario   229

24N MD BALTIMORE            BLCT      19860103KG   LIC
25N NY NEW YORK             BLET      19920220KG   LIC
26N DC WASHINGTON           BMLET     20031216AAB  LIC
27N PA HARRISBURG           BLCT      19960626KF   LIC
32N DC WASHINGTON           BLET      19801107KE   LIC
21A VA FRONT ROYAL          BLEDT     20021220ADZ  LIC
24A PA ALTOONA              BLCDT     20050603ACF  LIC
24A VA FAIRFAX              BMPEDT    20080609ACI  CP
25A PA PITTSBURGH           DTVPLN    DTVP0614     PLN
25A PA READING              BPCDT     20040518AAZ  CP
25A VA RICHMOND             BLCDT     20021204ABA  LIC
26A MD HAGERSTOWN           BMPCDT    20080619AJL  CP
28A MD FREDERICK            BPEDT     20080620AHT  CP
29A MD BALTIMORE            DTVPLN    DTVP0747     PLN
39A DC WASHINGTON           DTVPLN    DTVP1082     PLN
23A WV ROMNEY               USERRECORD01           APP
 *Percent new DTV interference without proposal:      8.3  BLCT      19890327KJ
 *Percent new DTV interference with proposal:         8.3  BLCT      19890327KJ


Result key:      678
Scenario      230  Affected station       42
Before Analysis

Results for: 25N MD HAGERSTOWN           BLCT      19890327KJ   LIC
                                   POPULATION   AREA (sq km)
   within Noise Limited Contour     1032814      20705.6
   not affected by terrain losses    683108      14008.0
   lost to NTSC IX                    52567        805.4
   lost to additional IX by ATV       33497        892.2
```

```
   lost to all IX                     86064       1697.6

 Potential Interfering Stations Included in above Scenario   230

24N MD BALTIMORE            BLCT      19860103KG   LIC
25N NY NEW YORK             BLET      19920220KG   LIC
26N DC WASHINGTON           BMLET     20031216AAB  LIC
27N PA HARRISBURG           BLCT      19960626KF   LIC
32N DC WASHINGTON           BLET      19801107KE   LIC
21A VA FRONT ROYAL          BLEDT     20021220ADZ  LIC
24A PA ALTOONA              BLCDT     20050603ACF  LIC
24A VA FAIRFAX              BMPEDT    20080609ACI  CP
25A PA PITTSBURGH           DTVPLN    DTVP0614     PLN
25A PA READING              BPCDT     20040518AAZ  CP
25A VA RICHMOND             BLCDT     20021204ABA  LIC
26A MD HAGERSTOWN           BMPCDT    20080619AJL  CP
28A MD FREDERICK            BPEDT     20080620AHT  CP
29A MD BALTIMORE            DTVPLN    DTVP0747     PLN
39A MD HAGERSTOWN           BMPCDT    20080528ABT  CP

After Analysis

Results for: 25N MD HAGERSTOWN           BLCT      19890327KJ   LIC
                                   POPULATION   AREA (sq km)
   within Noise Limited Contour     1032814      20705.6
   not affected by terrain losses    683108      14008.0
   lost to NTSC IX                    52567        805.4
   lost to additional IX by ATV       33497        906.0
   lost to all IX                     86064       1711.4

 Potential Interfering Stations Included in above Scenario   230

24N MD BALTIMORE            BLCT      19860103KG   LIC
25N NY NEW YORK             BLET      19920220KG   LIC
26N DC WASHINGTON           BMLET     20031216AAB  LIC
27N PA HARRISBURG           BLCT      19960626KF   LIC
32N DC WASHINGTON           BLET      19801107KE   LIC
21A VA FRONT ROYAL          BLEDT     20021220ADZ  LIC
24A PA ALTOONA              BLCDT     20050603ACF  LIC
24A VA FAIRFAX              BMPEDT    20080609ACI  CP
25A PA PITTSBURGH           DTVPLN    DTVP0614     PLN
25A PA READING              BPCDT     20040518AAZ  CP
25A VA RICHMOND             BLCDT     20021204ABA  LIC
26A MD HAGERSTOWN           BMPCDT    20080619AJL  CP
28A MD FREDERICK            BPEDT     20080620AHT  CP
29A MD BALTIMORE            DTVPLN    DTVP0747     PLN
39A MD HAGERSTOWN           BMPCDT    20080528ABT  CP
23A WV ROMNEY               USERRECORD01           APP
 *Percent new DTV interference without proposal:      8.3  BLCT      19890327KJ
 *Percent new DTV interference with proposal:         8.3  BLCT      19890327KJ


Result key:      679
Scenario      231  Affected station       42
Before Analysis

Results for: 25N MD HAGERSTOWN           BLCT      19890327KJ   LIC
                                   POPULATION   AREA (sq km)
   within Noise Limited Contour     1032814      20705.6
   not affected by terrain losses    683108      14008.0
   lost to NTSC IX                    52567        805.4
   lost to additional IX by ATV       33598        892.2
   lost to all IX                     86165       1697.6

 Potential Interfering Stations Included in above Scenario   231

24N MD BALTIMORE            BLCT      19860103KG   LIC
25N NY NEW YORK             BLET      19920220KG   LIC
26N DC WASHINGTON           BMLET     20031216AAB  LIC
```

```
27N PA HARRISBURG           BLCT      19960626KF   LIC
32N DC WASHINGTON           BLET      19801107KE   LIC
21A VA FRONT ROYAL          BLEDT     20021220ADZ  LIC
24A PA ALTOONA              BLCDT     20050603ACF  LIC
24A VA FAIRFAX              BMPEDT    20080609ACI  CP
25A PA PITTSBURGH           DTVPLN    DTVP0614     PLN
25A PA READING              BPCDT     20040518AAZ  CP
25A VA RICHMOND             BLCDT     20021204ABA  LIC
26A MD HAGERSTOWN           BMPCDT    20080619AJL  CP
28A MD FREDERICK            DTVPLN    DTVP0713     PLN
29A MD BALTIMORE            DTVPLN    DTVP0747     PLN
39A DC WASHINGTON           DTVPLN    DTVP1082     PLN

After Analysis

Results for: 25N MD HAGERSTOWN           BLCT      19890327KJ   LIC
                                   POPULATION   AREA (sq km)
   within Noise Limited Contour     1032814      20705.6
   not affected by terrain losses    683108      14008.0
   lost to NTSC IX                    52567        805.4
   lost to additional IX by ATV       33598        906.0
   lost to all IX                     86165       1711.4

 Potential Interfering Stations Included in above Scenario   231

24N MD BALTIMORE            BLCT      19860103KG   LIC
25N NY NEW YORK             BLET      19920220KG   LIC
26N DC WASHINGTON           BMLET     20031216AAB  LIC
27N PA HARRISBURG           BLCT      19960626KF   LIC
32N DC WASHINGTON           BLET      19801107KE   LIC
21A VA FRONT ROYAL          BLEDT     20021220ADZ  LIC
24A PA ALTOONA              BLCDT     20050603ACF  LIC
24A VA FAIRFAX              BMPEDT    20080609ACI  CP
25A PA PITTSBURGH           DTVPLN    DTVP0614     PLN
25A PA READING              BPCDT     20040518AAZ  CP
25A VA RICHMOND             BLCDT     20021204ABA  LIC
26A MD HAGERSTOWN           BMPCDT    20080619AJL  CP
28A MD FREDERICK            DTVPLN    DTVP0713     PLN
29A MD BALTIMORE            DTVPLN    DTVP0747     PLN
39A DC WASHINGTON           DTVPLN    DTVP1082     PLN
23A WV ROMNEY               USERRECORD01           APP
 *Percent new DTV interference without proposal:      8.3  BLCT      19890327KJ
 *Percent new DTV interference with proposal:         8.3  BLCT      19890327KJ


Result key:      680
Scenario      232  Affected station       42
Before Analysis

Results for: 25N MD HAGERSTOWN           BLCT      19890327KJ   LIC
                                   POPULATION   AREA (sq km)
   within Noise Limited Contour     1032814      20705.6
   not affected by terrain losses    683108      14008.0
   lost to NTSC IX                    52567        805.4
   lost to additional IX by ATV       33604        895.2
   lost to all IX                     86171       1700.5

 Potential Interfering Stations Included in above Scenario   232

24N MD BALTIMORE            BLCT      19860103KG   LIC
25N NY NEW YORK             BLET      19920220KG   LIC
26N DC WASHINGTON           BMLET     20031216AAB  LIC
27N PA HARRISBURG           BLCT      19960626KF   LIC
32N DC WASHINGTON           BLET      19801107KE   LIC
21A VA FRONT ROYAL          BLEDT     20021220ADZ  LIC
24A PA ALTOONA              BLCDT     20050603ACF  LIC
24A VA FAIRFAX              BMPEDT    20080609ACI  CP
25A PA PITTSBURGH           DTVPLN    DTVP0614     PLN
25A PA READING              BPCDT     20040518AAZ  CP
```

```
25A VA RICHMOND             BLCDT     20021204ABA  LIC
26A MD HAGERSTOWN           BMPCDT    20080619AJL  CP
28A MD FREDERICK            DTVPLN    DTVP0713     PLN
29A MD BALTIMORE            DTVPLN    DTVP0747     PLN
39A MD HAGERSTOWN           BMPCDT    20080528ABT  CP

After Analysis

Results for: 25N MD HAGERSTOWN           BLCT      19890327KJ   LIC
                                   POPULATION   AREA (sq km)
   within Noise Limited Contour     1032814      20705.6
   not affected by terrain losses    683108      14008.0
   lost to NTSC IX                    52567        805.4
   lost to additional IX by ATV       33604        909.0
   lost to all IX                     86171       1714.4

 Potential Interfering Stations Included in above Scenario   232

24N MD BALTIMORE            BLCT      19860103KG   LIC
25N NY NEW YORK             BLET      19920220KG   LIC
26N DC WASHINGTON           BMLET     20031216AAB  LIC
27N PA HARRISBURG           BLCT      19960626KF   LIC
32N DC WASHINGTON           BLET      19801107KE   LIC
21A VA FRONT ROYAL          BLEDT     20021220ADZ  LIC
24A PA ALTOONA              BLCDT     20050603ACF  LIC
24A VA FAIRFAX              BMPEDT    20080609ACI  CP
25A PA PITTSBURGH           DTVPLN    DTVP0614     PLN
25A PA READING              BPCDT     20040518AAZ  CP
25A VA RICHMOND             BLCDT     20021204ABA  LIC
26A MD HAGERSTOWN           BMPCDT    20080619AJL  CP
28A MD FREDERICK            DTVPLN    DTVP0713     PLN
29A MD BALTIMORE            DTVPLN    DTVP0747     PLN
39A MD HAGERSTOWN           BMPCDT    20080528ABT  CP
23A WV ROMNEY               USERRECORD01           APP
 *Percent new DTV interference without proposal:      8.3  BLCT      19890327KJ
 *Percent new DTV interference with proposal:         8.3  BLCT      19890327KJ


Result key:      681
Scenario      233  Affected station       42
Before Analysis

Results for: 25N MD HAGERSTOWN           BLCT      19890327KJ   LIC
                                   POPULATION   AREA (sq km)
   within Noise Limited Contour     1032814      20705.6
   not affected by terrain losses    683108      14008.0
   lost to NTSC IX                    52567        805.4
   lost to additional IX by ATV       33491        889.3
   lost to all IX                     86058       1694.6

 Potential Interfering Stations Included in above Scenario   233

24N MD BALTIMORE            BLCT      19860103KG   LIC
25N NY NEW YORK             BLET      19920220KG   LIC
26N DC WASHINGTON           BMLET     20031216AAB  LIC
27N PA HARRISBURG           BLCT      19960626KF   LIC
32N DC WASHINGTON           BLET      19801107KE   LIC
21A VA FRONT ROYAL          BLEDT     20021220ADZ  LIC
24A PA ALTOONA              BLCDT     20050603ACF  LIC
24A VA FAIRFAX              BMPEDT    20080609ACI  CP
25A PA PITTSBURGH           DTVPLN    DTVP0614     PLN
25A PA READING              BPCDT     20040518AAZ  CP
25A VA RICHMOND             BLCDT     20021204ABA  LIC
26A MD HAGERSTOWN           BMPCDT    20080619AJL  CP
28A MD FREDERICK            BLEDT     20050302AEG  LIC
29A MD BALTIMORE            DTVPLN    DTVP0747     PLN
39A DC WASHINGTON           DTVPLN    DTVP1082     PLN

After Analysis
```

```
Results for: 25N MD HAGERSTOWN           BLCT      19890327KJ   LIC
                                   POPULATION   AREA (sq km)
   within Noise Limited Contour     1032814      20705.6
   not affected by terrain losses    683108      14008.0
   lost to NTSC IX                    52567        805.4
   lost to additional IX by ATV       33491        903.1
   lost to all IX                     86058       1708.4

 Potential Interfering Stations Included in above Scenario   233

24N MD BALTIMORE            BLCT      19860103KG   LIC
25N NY NEW YORK             BLET      19920220KG   LIC
26N DC WASHINGTON           BMLET     20031216AAB  LIC
27N PA HARRISBURG           BLCT      19960626KF   LIC
32N DC WASHINGTON           BLET      19801107KE   LIC
21A VA FRONT ROYAL          BLEDT     20021220ADZ  LIC
24A PA ALTOONA              BLCDT     20050603ACF  LIC
24A VA FAIRFAX              BMPEDT    20080609ACI  CP
25A PA PITTSBURGH           DTVPLN    DTVP0614     PLN
25A PA READING              BPCDT     20040518AAZ  CP
25A VA RICHMOND             BLCDT     20021204ABA  LIC
26A MD HAGERSTOWN           BMPCDT    20080619AJL  CP
28A MD FREDERICK            BLEDT     20050302AEG  LIC
29A MD BALTIMORE            DTVPLN    DTVP0747     PLN
39A DC WASHINGTON           DTVPLN    DTVP1082     PLN
23A WV ROMNEY               USERRECORD01           APP
 *Percent new DTV interference without proposal:      8.3  BLCT      19890327KJ
 *Percent new DTV interference with proposal:         8.3  BLCT      19890327KJ


Result key:      682
Scenario      234  Affected station       42
Before Analysis

Results for: 25N MD HAGERSTOWN           BLCT      19890327KJ   LIC
                                   POPULATION   AREA (sq km)
   within Noise Limited Contour     1032814      20705.6
   not affected by terrain losses    683108      14008.0
   lost to NTSC IX                    52567        805.4
   lost to additional IX by ATV       33497        892.2
   lost to all IX                     86064       1697.6

 Potential Interfering Stations Included in above Scenario   234

24N MD BALTIMORE            BLCT      19860103KG   LIC
25N NY NEW YORK             BLET      19920220KG   LIC
26N DC WASHINGTON           BMLET     20031216AAB  LIC
27N PA HARRISBURG           BLCT      19960626KF   LIC
32N DC WASHINGTON           BLET      19801107KE   LIC
21A VA FRONT ROYAL          BLEDT     20021220ADZ  LIC
24A PA ALTOONA              BLCDT     20050603ACF  LIC
24A VA FAIRFAX              BMPEDT    20080609ACI  CP
25A PA PITTSBURGH           DTVPLN    DTVP0614     PLN
25A PA READING              BPCDT     20040518AAZ  CP
25A VA RICHMOND             BLCDT     20021204ABA  LIC
26A MD HAGERSTOWN           BMPCDT    20080619AJL  CP
28A MD FREDERICK            BLEDT     20050302AEG  LIC
29A MD BALTIMORE            DTVPLN    DTVP0747     PLN
39A MD HAGERSTOWN           BMPCDT    20080528ABT  CP

After Analysis

Results for: 25N MD HAGERSTOWN           BLCT      19890327KJ   LIC
                                   POPULATION   AREA (sq km)
   within Noise Limited Contour     1032814      20705.6
   not affected by terrain losses    683108      14008.0
   lost to NTSC IX                    52567        805.4
   lost to additional IX by ATV       33497        906.0
```

```
   lost to all IX                     86064       1711.4

 Potential Interfering Stations Included in above Scenario   234

24N MD BALTIMORE            BLCT      19860103KG   LIC
25N NY NEW YORK             BLET      19920220KG   LIC
26N DC WASHINGTON           BMLET     20031216AAB  LIC
27N PA HARRISBURG           BLCT      19960626KF   LIC
32N DC WASHINGTON           BLET      19801107KE   LIC
21A VA FRONT ROYAL          BLEDT     20021220ADZ  LIC
24A PA ALTOONA              BLCDT     20050603ACF  LIC
24A VA FAIRFAX              BMPEDT    20080609ACI  CP
25A PA PITTSBURGH           DTVPLN    DTVP0614     PLN
25A PA READING              BPCDT     20040518AAZ  CP
25A VA RICHMOND             BLCDT     20021204ABA  LIC
26A MD HAGERSTOWN           BMPCDT    20080619AJL  CP
28A MD FREDERICK            BLEDT     20050302AEG  LIC
29A MD BALTIMORE            DTVPLN    DTVP0747     PLN
39A MD HAGERSTOWN           BMPCDT    20080528ABT  CP
23A WV ROMNEY               USERRECORD01           APP
 *Percent new DTV interference without proposal:      8.3  BLCT      19890327KJ
 *Percent new DTV interference with proposal:         8.3  BLCT      19890327KJ


Result key:      683
Scenario      235  Affected station       42
Before Analysis

Results for: 25N MD HAGERSTOWN           BLCT      19890327KJ   LIC
                                   POPULATION   AREA (sq km)
   within Noise Limited Contour     1032814      20705.6
   not affected by terrain losses    683108      14008.0
   lost to NTSC IX                    52567        805.4
   lost to additional IX by ATV       38816       1129.1
   lost to all IX                     91383       1934.5

 Potential Interfering Stations Included in above Scenario   235

24N MD BALTIMORE            BLCT      19860103KG   LIC
25N NY NEW YORK             BLET      19920220KG   LIC
26N DC WASHINGTON           BMLET     20031216AAB  LIC
27N PA HARRISBURG           BLCT      19960626KF   LIC
32N DC WASHINGTON           BLET      19801107KE   LIC
21A VA FRONT ROYAL          BLEDT     20021220ADZ  LIC
24A PA ALTOONA              BLCDT     20050603ACF  LIC
24A VA FAIRFAX              BMPEDT    20080609ACI  CP
25A PA PITTSBURGH           DTVPLN    DTVP0614     PLN
25A PA READING              BPCDT     20040518AAZ  CP
25A VA RICHMOND             DTVPLN    DTVP0622     PLN
26A MD HAGERSTOWN           BMPCDT    20080619AJL  CP
28A MD FREDERICK            BPEDT     20080620AHT  CP
29A MD BALTIMORE            DTVPLN    DTVP0747     PLN
39A DC WASHINGTON           DTVPLN    DTVP1082     PLN

After Analysis

Results for: 25N MD HAGERSTOWN           BLCT      19890327KJ   LIC
                                   POPULATION   AREA (sq km)
   within Noise Limited Contour     1032814      20705.6
   not affected by terrain losses    683108      14008.0
   lost to NTSC IX                    52567        805.4
   lost to additional IX by ATV       38816       1138.0
   lost to all IX                     91383       1943.3

 Potential Interfering Stations Included in above Scenario   235

24N MD BALTIMORE            BLCT      19860103KG   LIC
25N NY NEW YORK             BLET      19920220KG   LIC
26N DC WASHINGTON           BMLET     20031216AAB  LIC
```

```
27N PA HARRISBURG           BLCT      19960626KF   LIC
32N DC WASHINGTON           BLET      19801107KE   LIC
21A VA FRONT ROYAL          BLEDT     20021220ADZ  LIC
24A PA ALTOONA              BLCDT     20050603ACF  LIC
24A VA FAIRFAX              BMPEDT    20080609ACI  CP
25A PA PITTSBURGH           DTVPLN    DTVP0614     PLN
25A PA READING              BPCDT     20040518AAZ  CP
25A VA RICHMOND             DTVPLN    DTVP0622     PLN
26A MD HAGERSTOWN           BMPCDT    20080619AJL  CP
28A MD FREDERICK            BPEDT     20080620AHT  CP
29A MD BALTIMORE            DTVPLN    DTVP0747     PLN
39A DC WASHINGTON           DTVPLN    DTVP1082     PLN
23A WV ROMNEY               USERRECORD01           APP
 *Percent new DTV interference without proposal:      8.8  BLCT      19890327KJ
 *Percent new DTV interference with proposal:         8.8  BLCT      19890327KJ


Result key:      684
Scenario      236  Affected station       42
Before Analysis

Results for: 25N MD HAGERSTOWN           BLCT      19890327KJ   LIC
                                   POPULATION   AREA (sq km)
   within Noise Limited Contour     1032814      20705.6
   not affected by terrain losses    683108      14008.0
   lost to NTSC IX                    52567        805.4
   lost to additional IX by ATV       38822       1132.1
   lost to all IX                     91389       1937.4

 Potential Interfering Stations Included in above Scenario   236

24N MD BALTIMORE            BLCT      19860103KG   LIC
25N NY NEW YORK             BLET      19920220KG   LIC
26N DC WASHINGTON           BMLET     20031216AAB  LIC
27N PA HARRISBURG           BLCT      19960626KF   LIC
32N DC WASHINGTON           BLET      19801107KE   LIC
21A VA FRONT ROYAL          BLEDT     20021220ADZ  LIC
24A PA ALTOONA              BLCDT     20050603ACF  LIC
24A VA FAIRFAX              BMPEDT    20080609ACI  CP
25A PA PITTSBURGH           DTVPLN    DTVP0614     PLN
25A PA READING              BPCDT     20040518AAZ  CP
25A VA RICHMOND             DTVPLN    DTVP0622     PLN
26A MD HAGERSTOWN           BMPCDT    20080619AJL  CP
28A MD FREDERICK            BPEDT     20080620AHT  CP
29A MD BALTIMORE            DTVPLN    DTVP0747     PLN
39A MD HAGERSTOWN           BMPCDT    20080528ABT  CP

After Analysis

Results for: 25N MD HAGERSTOWN           BLCT      19890327KJ   LIC
                                   POPULATION   AREA (sq km)
   within Noise Limited Contour     1032814      20705.6
   not affected by terrain losses    683108      14008.0
   lost to NTSC IX                    52567        805.4
   lost to additional IX by ATV       38822       1140.9
   lost to all IX                     91389       1946.3

 Potential Interfering Stations Included in above Scenario   236

24N MD BALTIMORE            BLCT      19860103KG   LIC
25N NY NEW YORK             BLET      19920220KG   LIC
26N DC WASHINGTON           BMLET     20031216AAB  LIC
27N PA HARRISBURG           BLCT      19960626KF   LIC
32N DC WASHINGTON           BLET      19801107KE   LIC
21A VA FRONT ROYAL          BLEDT     20021220ADZ  LIC
24A PA ALTOONA              BLCDT     20050603ACF  LIC
24A VA FAIRFAX              BMPEDT    20080609ACI  CP
25A PA PITTSBURGH           DTVPLN    DTVP0614     PLN
25A PA READING              BPCDT     20040518AAZ  CP
```

```
25A VA RICHMOND             DTVPLN    DTVP0622     PLN
26A MD HAGERSTOWN           BMPCDT    20080619AJL  CP
28A MD FREDERICK            BPEDT     20080620AHT  CP
29A MD BALTIMORE            DTVPLN    DTVP0747     PLN
39A MD HAGERSTOWN           BMPCDT    20080528ABT  CP
23A WV ROMNEY               USERRECORD01           APP
 *Percent new DTV interference without proposal:      8.8  BLCT      19890327KJ
 *Percent new DTV interference with proposal:         8.8  BLCT      19890327KJ


Result key:      685
Scenario      237  Affected station       42
Before Analysis

Results for: 25N MD HAGERSTOWN           BLCT      19890327KJ   LIC
                                   POPULATION   AREA (sq km)
   within Noise Limited Contour     1032814      20705.6
   not affected by terrain losses    683108      14008.0
   lost to NTSC IX                    52567        805.4
   lost to additional IX by ATV       38818       1131.1
   lost to all IX                     91385       1936.4

 Potential Interfering Stations Included in above Scenario   237

24N MD BALTIMORE            BLCT      19860103KG   LIC
25N NY NEW YORK             BLET      19920220KG   LIC
26N DC WASHINGTON           BMLET     20031216AAB  LIC
27N PA HARRISBURG           BLCT      19960626KF   LIC
32N DC WASHINGTON           BLET      19801107KE   LIC
21A VA FRONT ROYAL          BLEDT     20021220ADZ  LIC
24A PA ALTOONA              BLCDT     20050603ACF  LIC
24A VA FAIRFAX              BMPEDT    20080609ACI  CP
25A PA PITTSBURGH           DTVPLN    DTVP0614     PLN
25A PA READING              BPCDT     20040518AAZ  CP
25A VA RICHMOND             DTVPLN    DTVP0622     PLN
26A MD HAGERSTOWN           BMPCDT    20080619AJL  CP
28A MD FREDERICK            DTVPLN    DTVP0713     PLN
29A MD BALTIMORE            DTVPLN    DTVP0747     PLN
39A DC WASHINGTON           DTVPLN    DTVP1082     PLN

After Analysis

Results for: 25N MD HAGERSTOWN           BLCT      19890327KJ   LIC
                                   POPULATION   AREA (sq km)
   within Noise Limited Contour     1032814      20705.6
   not affected by terrain losses    683108      14008.0
   lost to NTSC IX                    52567        805.4
   lost to additional IX by ATV       38818       1139.9
   lost to all IX                     91385       1945.3

 Potential Interfering Stations Included in above Scenario   237

24N MD BALTIMORE            BLCT      19860103KG   LIC
25N NY NEW YORK             BLET      19920220KG   LIC
26N DC WASHINGTON           BMLET     20031216AAB  LIC
27N PA HARRISBURG           BLCT      19960626KF   LIC
32N DC WASHINGTON           BLET      19801107KE   LIC
21A VA FRONT ROYAL          BLEDT     20021220ADZ  LIC
24A PA ALTOONA              BLCDT     20050603ACF  LIC
24A VA FAIRFAX              BMPEDT    20080609ACI  CP
25A PA PITTSBURGH           DTVPLN    DTVP0614     PLN
25A PA READING              BPCDT     20040518AAZ  CP
25A VA RICHMOND             DTVPLN    DTVP0622     PLN
26A MD HAGERSTOWN           BMPCDT    20080619AJL  CP
28A MD FREDERICK            DTVPLN    DTVP0713     PLN
29A MD BALTIMORE            DTVPLN    DTVP0747     PLN
39A DC WASHINGTON           DTVPLN    DTVP1082     PLN
23A WV ROMNEY               USERRECORD01           APP
 *Percent new DTV interference without proposal:      8.8  BLCT      19890327KJ
```

```
 *Percent new DTV interference with proposal:         8.8  BLCT      19890327KJ


Result key:      686
Scenario      238  Affected station       42
Before Analysis

Results for: 25N MD HAGERSTOWN           BLCT      19890327KJ   LIC
                                     POPULATION   AREA (sq km)
   within Noise Limited Contour     1032814      20705.6
   not affected by terrain losses    683108      14008.0
   lost to NTSC IX                    52567        805.4
   lost to additional IX by ATV       38824       1134.0
   lost to all IX                     91391       1939.4

 Potential Interfering Stations Included in above Scenario   238

24N MD BALTIMORE            BLCT      19860103KG   LIC
25N NY NEW YORK             BLET      19920220KG   LIC
26N DC WASHINGTON           BMLET     20031216AAB  LIC
27N PA HARRISBURG           BLCT      19960626KF   LIC
32N DC WASHINGTON           BLET      19801107KE   LIC
21A VA FRONT ROYAL          BLEDT     20021220ADZ  LIC
24A PA ALTOONA              BLCDT     20050603ACF  LIC
24A VA FAIRFAX              BMPEDT    20080609ACI  CP
25A PA PITTSBURGH           DTVPLN    DTVP0614     PLN
25A PA READING              BPCDT     20040518AAZ  CP
25A VA RICHMOND             DTVPLN    DTVP0622     PLN
26A MD HAGERSTOWN           BMPCDT    20080619AJL  CP
28A MD FREDERICK            DTVPLN    DTVP0713     PLN
29A MD BALTIMORE            DTVPLN    DTVP0747     PLN
39A MD HAGERSTOWN           BMPCDT    20080528ABT  CP

After Analysis

Results for: 25N MD HAGERSTOWN           BLCT      19890327KJ   LIC
                                     POPULATION   AREA (sq km)
   within Noise Limited Contour     1032814      20705.6
   not affected by terrain losses    683108      14008.0
   lost to NTSC IX                    52567        805.4
   lost to additional IX by ATV       38824       1142.9
   lost to all IX                     91391       1948.3

 Potential Interfering Stations Included in above Scenario   238

24N MD BALTIMORE            BLCT      19860103KG   LIC
25N NY NEW YORK             BLET      19920220KG   LIC
26N DC WASHINGTON           BMLET     20031216AAB  LIC
27N PA HARRISBURG           BLCT      19960626KF   LIC
32N DC WASHINGTON           BLET      19801107KE   LIC
21A VA FRONT ROYAL          BLEDT     20021220ADZ  LIC
24A PA ALTOONA              BLCDT     20050603ACF  LIC
24A VA FAIRFAX              BMPEDT    20080609ACI  CP
25A PA PITTSBURGH           DTVPLN    DTVP0614     PLN
25A PA READING              BPCDT     20040518AAZ  CP
25A VA RICHMOND             DTVPLN    DTVP0622     PLN
26A MD HAGERSTOWN           BMPCDT    20080619AJL  CP
28A MD FREDERICK            DTVPLN    DTVP0713     PLN
29A MD BALTIMORE            DTVPLN    DTVP0747     PLN
39A MD HAGERSTOWN           BMPCDT    20080528ABT  CP
23A WV ROMNEY               USERRECORD01           APP
 *Percent new DTV interference without proposal:      8.8  BLCT      19890327KJ
 *Percent new DTV interference with proposal:         8.8  BLCT      19890327KJ


Result key:      687
Scenario      239  Affected station       42
Before Analysis
```

```
Results for: 25N MD HAGERSTOWN           BLCT      19890327KJ   LIC
                                   POPULATION   AREA (sq km)
   within Noise Limited Contour     1032814      20705.6
   not affected by terrain losses    683108      14008.0
   lost to NTSC IX                    52567        805.4
   lost to additional IX by ATV       38816       1129.1
   lost to all IX                     91383       1934.5

 Potential Interfering Stations Included in above Scenario   239

24N MD BALTIMORE            BLCT      19860103KG   LIC
25N NY NEW YORK             BLET      19920220KG   LIC
26N DC WASHINGTON           BMLET     20031216AAB  LIC
27N PA HARRISBURG           BLCT      19960626KF   LIC
32N DC WASHINGTON           BLET      19801107KE   LIC
21A VA FRONT ROYAL          BLEDT     20021220ADZ  LIC
24A PA ALTOONA              BLCDT     20050603ACF  LIC
24A VA FAIRFAX              BMPEDT    20080609ACI  CP
25A PA PITTSBURGH           DTVPLN    DTVP0614     PLN
25A PA READING              BPCDT     20040518AAZ  CP
25A VA RICHMOND             DTVPLN    DTVP0622     PLN
26A MD HAGERSTOWN           BMPCDT    20080619AJL  CP
28A MD FREDERICK            BLEDT     20050302AEG  LIC
29A MD BALTIMORE            DTVPLN    DTVP0747     PLN
39A DC WASHINGTON           DTVPLN    DTVP1082     PLN

After Analysis

Results for: 25N MD HAGERSTOWN           BLCT      19890327KJ   LIC
                                   POPULATION   AREA (sq km)
   within Noise Limited Contour     1032814      20705.6
   not affected by terrain losses    683108      14008.0
   lost to NTSC IX                    52567        805.4
   lost to additional IX by ATV       38816       1138.0
   lost to all IX                     91383       1943.3

 Potential Interfering Stations Included in above Scenario   239

24N MD BALTIMORE            BLCT      19860103KG   LIC
25N NY NEW YORK             BLET      19920220KG   LIC
26N DC WASHINGTON           BMLET     20031216AAB  LIC
27N PA HARRISBURG           BLCT      19960626KF   LIC
32N DC WASHINGTON           BLET      19801107KE   LIC
21A VA FRONT ROYAL          BLEDT     20021220ADZ  LIC
24A PA ALTOONA              BLCDT     20050603ACF  LIC
24A VA FAIRFAX              BMPEDT    20080609ACI  CP
25A PA PITTSBURGH           DTVPLN    DTVP0614     PLN
25A PA READING              BPCDT     20040518AAZ  CP
25A VA RICHMOND             DTVPLN    DTVP0622     PLN
26A MD HAGERSTOWN           BMPCDT    20080619AJL  CP
28A MD FREDERICK            BLEDT     20050302AEG  LIC
29A MD BALTIMORE            DTVPLN    DTVP0747     PLN
39A DC WASHINGTON           DTVPLN    DTVP1082     PLN
23A WV ROMNEY               USERRECORD01           APP
 *Percent new DTV interference without proposal:      8.8  BLCT      19890327KJ
 *Percent new DTV interference with proposal:         8.8  BLCT      19890327KJ


Result key:      688
Scenario      240  Affected station       42
Before Analysis

Results for: 25N MD HAGERSTOWN           BLCT      19890327KJ   LIC
                                   POPULATION   AREA (sq km)
   within Noise Limited Contour     1032814      20705.6
   not affected by terrain losses    683108      14008.0
   lost to NTSC IX                    52567        805.4
   lost to additional IX by ATV       38822       1132.1
   lost to all IX                     91389       1937.4
```

```
 Potential Interfering Stations Included in above Scenario   240

24N MD BALTIMORE            BLCT      19860103KG   LIC
25N NY NEW YORK             BLET      19920220KG   LIC
26N DC WASHINGTON           BMLET     20031216AAB  LIC
27N PA HARRISBURG           BLCT      19960626KF   LIC
32N DC WASHINGTON           BLET      19801107KE   LIC
21A VA FRONT ROYAL          BLEDT     20021220ADZ  LIC
24A PA ALTOONA              BLCDT     20050603ACF  LIC
24A VA FAIRFAX              BMPEDT    20080609ACI  CP
25A PA PITTSBURGH           DTVPLN    DTVP0614     PLN
25A PA READING              BPCDT     20040518AAZ  CP
25A VA RICHMOND             DTVPLN    DTVP0622     PLN
26A MD HAGERSTOWN           BMPCDT    20080619AJL  CP
28A MD FREDERICK            BLEDT     20050302AEG  LIC
29A MD BALTIMORE            DTVPLN    DTVP0747     PLN
39A MD HAGERSTOWN           BMPCDT    20080528ABT  CP

After Analysis

Results for: 25N MD HAGERSTOWN           BLCT      19890327KJ   LIC
                                   POPULATION   AREA (sq km)
   within Noise Limited Contour     1032814      20705.6
   not affected by terrain losses    683108      14008.0
   lost to NTSC IX                    52567        805.4
   lost to additional IX by ATV       38822       1140.9
   lost to all IX                     91389       1946.3

 Potential Interfering Stations Included in above Scenario   240

24N MD BALTIMORE            BLCT      19860103KG   LIC
25N NY NEW YORK             BLET      19920220KG   LIC
26N DC WASHINGTON           BMLET     20031216AAB  LIC
27N PA HARRISBURG           BLCT      19960626KF   LIC
32N DC WASHINGTON           BLET      19801107KE   LIC
21A VA FRONT ROYAL          BLEDT     20021220ADZ  LIC
24A PA ALTOONA              BLCDT     20050603ACF  LIC
24A VA FAIRFAX              BMPEDT    20080609ACI  CP
25A PA PITTSBURGH           DTVPLN    DTVP0614     PLN
25A PA READING              BPCDT     20040518AAZ  CP
25A VA RICHMOND             DTVPLN    DTVP0622     PLN
26A MD HAGERSTOWN           BMPCDT    20080619AJL  CP
28A MD FREDERICK            BLEDT     20050302AEG  LIC
29A MD BALTIMORE            DTVPLN    DTVP0747     PLN
39A MD HAGERSTOWN           BMPCDT    20080528ABT  CP
23A WV ROMNEY               USERRECORD01           APP
 *Percent new DTV interference without proposal:      8.8  BLCT      19890327KJ
 *Percent new DTV interference with proposal:         8.8  BLCT      19890327KJ


Result key:      689
Scenario      241  Affected station       42
Before Analysis

Results for: 25N MD HAGERSTOWN           BLCT      19890327KJ   LIC
                                   POPULATION   AREA (sq km)
   within Noise Limited Contour     1032814      20705.6
   not affected by terrain losses    683108      14008.0
   lost to NTSC IX                    52567        805.4
   lost to additional IX by ATV       31268        835.0
   lost to all IX                     83835       1640.3

 Potential Interfering Stations Included in above Scenario   241

24N MD BALTIMORE            BLCT      19860103KG   LIC
25N NY NEW YORK             BLET      19920220KG   LIC
26N DC WASHINGTON           BMLET     20031216AAB  LIC
27N PA HARRISBURG           BLCT      19960626KF   LIC
```

```
32N DC WASHINGTON           BLET      19801107KE   LIC
21A VA FRONT ROYAL          BLEDT     20021220ADZ  LIC
24A PA ALTOONA              DTVPLN    DTVP0582     PLN
24A VA FAIRFAX              BMPEDT    20080609ACI  CP
25A PA PITTSBURGH           BLCDT     20041004ACS  LIC
25A PA READING              DTVPLN    DTVP0615     PLN
25A VA RICHMOND             BLCDT     20021204ABA  LIC
26A MD HAGERSTOWN           BMPCDT    20080619AJL  CP
28A MD FREDERICK            BPEDT     20080620AHT  CP
29A MD BALTIMORE            DTVPLN    DTVP0747     PLN
39A DC WASHINGTON           DTVPLN    DTVP1082     PLN

After Analysis

Results for: 25N MD HAGERSTOWN           BLCT      19890327KJ   LIC
                                   POPULATION   AREA (sq km)
   within Noise Limited Contour     1032814      20705.6
   not affected by terrain losses    683108      14008.0
   lost to NTSC IX                    52567        805.4
   lost to additional IX by ATV       31339        850.8
   lost to all IX                     83906       1656.1

 Potential Interfering Stations Included in above Scenario   241

24N MD BALTIMORE            BLCT      19860103KG   LIC
25N NY NEW YORK             BLET      19920220KG   LIC
26N DC WASHINGTON           BMLET     20031216AAB  LIC
27N PA HARRISBURG           BLCT      19960626KF   LIC
32N DC WASHINGTON           BLET      19801107KE   LIC
21A VA FRONT ROYAL          BLEDT     20021220ADZ  LIC
24A PA ALTOONA              DTVPLN    DTVP0582     PLN
24A VA FAIRFAX              BMPEDT    20080609ACI  CP
25A PA PITTSBURGH           BLCDT     20041004ACS  LIC
25A PA READING              DTVPLN    DTVP0615     PLN
25A VA RICHMOND             BLCDT     20021204ABA  LIC
26A MD HAGERSTOWN           BMPCDT    20080619AJL  CP
28A MD FREDERICK            BPEDT     20080620AHT  CP
29A MD BALTIMORE            DTVPLN    DTVP0747     PLN
39A DC WASHINGTON           DTVPLN    DTVP1082     PLN
23A WV ROMNEY               USERRECORD01           APP
 *Percent new DTV interference without proposal:      8.1  BLCT      19890327KJ
 *Percent new DTV interference with proposal:         8.1  BLCT      19890327KJ


Result key:      690
Scenario      242  Affected station       42
Before Analysis

Results for: 25N MD HAGERSTOWN           BLCT      19890327KJ   LIC
                                   POPULATION   AREA (sq km)
   within Noise Limited Contour     1032814      20705.6
   not affected by terrain losses    683108      14008.0
   lost to NTSC IX                    52567        805.4
   lost to additional IX by ATV       31274        837.9
   lost to all IX                     83841       1643.3

 Potential Interfering Stations Included in above Scenario   242

24N MD BALTIMORE            BLCT      19860103KG   LIC
25N NY NEW YORK             BLET      19920220KG   LIC
26N DC WASHINGTON           BMLET     20031216AAB  LIC
27N PA HARRISBURG           BLCT      19960626KF   LIC
32N DC WASHINGTON           BLET      19801107KE   LIC
21A VA FRONT ROYAL          BLEDT     20021220ADZ  LIC
24A PA ALTOONA              DTVPLN    DTVP0582     PLN
24A VA FAIRFAX              BMPEDT    20080609ACI  CP
25A PA PITTSBURGH           BLCDT     20041004ACS  LIC
25A PA READING              DTVPLN    DTVP0615     PLN
25A VA RICHMOND             BLCDT     20021204ABA  LIC
```

```
26A MD HAGERSTOWN           BMPCDT    20080619AJL  CP
28A MD FREDERICK            BPEDT     20080620AHT  CP
29A MD BALTIMORE            DTVPLN    DTVP0747     PLN
39A MD HAGERSTOWN           BMPCDT    20080528ABT  CP

After Analysis

Results for: 25N MD HAGERSTOWN           BLCT      19890327KJ   LIC
                                   POPULATION   AREA (sq km)
   within Noise Limited Contour     1032814      20705.6
   not affected by terrain losses    683108      14008.0
   lost to NTSC IX                    52567        805.4
   lost to additional IX by ATV       31345        853.7
   lost to all IX                     83912       1659.1

 Potential Interfering Stations Included in above Scenario   242

24N MD BALTIMORE            BLCT      19860103KG   LIC
25N NY NEW YORK             BLET      19920220KG   LIC
26N DC WASHINGTON           BMLET     20031216AAB  LIC
27N PA HARRISBURG           BLCT      19960626KF   LIC
32N DC WASHINGTON           BLET      19801107KE   LIC
21A VA FRONT ROYAL          BLEDT     20021220ADZ  LIC
24A PA ALTOONA              DTVPLN    DTVP0582     PLN
24A VA FAIRFAX              BMPEDT    20080609ACI  CP
25A PA PITTSBURGH           BLCDT     20041004ACS  LIC
25A PA READING              DTVPLN    DTVP0615     PLN
25A VA RICHMOND             BLCDT     20021204ABA  LIC
26A MD HAGERSTOWN           BMPCDT    20080619AJL  CP
28A MD FREDERICK            BPEDT     20080620AHT  CP
29A MD BALTIMORE            DTVPLN    DTVP0747     PLN
39A MD HAGERSTOWN           BMPCDT    20080528ABT  CP
23A WV ROMNEY               USERRECORD01           APP
 *Percent new DTV interference without proposal:      8.1  BLCT      19890327KJ
 *Percent new DTV interference with proposal:         8.1  BLCT      19890327KJ


Result key:      691
Scenario      243  Affected station       42
Before Analysis

Results for: 25N MD HAGERSTOWN           BLCT      19890327KJ   LIC
                                   POPULATION   AREA (sq km)
   within Noise Limited Contour     1032814      20705.6
   not affected by terrain losses    683108      14008.0
   lost to NTSC IX                    52567        805.4
   lost to additional IX by ATV       31375        837.9
   lost to all IX                     83942       1643.3

 Potential Interfering Stations Included in above Scenario   243

24N MD BALTIMORE            BLCT      19860103KG   LIC
25N NY NEW YORK             BLET      19920220KG   LIC
26N DC WASHINGTON           BMLET     20031216AAB  LIC
27N PA HARRISBURG           BLCT      19960626KF   LIC
32N DC WASHINGTON           BLET      19801107KE   LIC
21A VA FRONT ROYAL          BLEDT     20021220ADZ  LIC
24A PA ALTOONA              DTVPLN    DTVP0582     PLN
24A VA FAIRFAX              BMPEDT    20080609ACI  CP
25A PA PITTSBURGH           BLCDT     20041004ACS  LIC
25A PA READING              DTVPLN    DTVP0615     PLN
25A VA RICHMOND             BLCDT     20021204ABA  LIC
26A MD HAGERSTOWN           BMPCDT    20080619AJL  CP
28A MD FREDERICK            DTVPLN    DTVP0713     PLN
29A MD BALTIMORE            DTVPLN    DTVP0747     PLN
39A DC WASHINGTON           DTVPLN    DTVP1082     PLN

After Analysis
```

```
Results for: 25N MD HAGERSTOWN           BLCT      19890327KJ   LIC
                                   POPULATION   AREA (sq km)
   within Noise Limited Contour     1032814      20705.6
   not affected by terrain losses    683108      14008.0
   lost to NTSC IX                    52567        805.4
   lost to additional IX by ATV       31446        853.7
   lost to all IX                     84013       1659.1

 Potential Interfering Stations Included in above Scenario   243

24N MD BALTIMORE            BLCT      19860103KG   LIC
25N NY NEW YORK             BLET      19920220KG   LIC
26N DC WASHINGTON           BMLET     20031216AAB  LIC
27N PA HARRISBURG           BLCT      19960626KF   LIC
32N DC WASHINGTON           BLET      19801107KE   LIC
21A VA FRONT ROYAL          BLEDT     20021220ADZ  LIC
24A PA ALTOONA              DTVPLN    DTVP0582     PLN
24A VA FAIRFAX              BMPEDT    20080609ACI  CP
25A PA PITTSBURGH           BLCDT     20041004ACS  LIC
25A PA READING              DTVPLN    DTVP0615     PLN
25A VA RICHMOND             BLCDT     20021204ABA  LIC
26A MD HAGERSTOWN           BMPCDT    20080619AJL  CP
28A MD FREDERICK            DTVPLN    DTVP0713     PLN
29A MD BALTIMORE            DTVPLN    DTVP0747     PLN
39A DC WASHINGTON           DTVPLN    DTVP1082     PLN
23A WV ROMNEY               USERRECORD01           APP
 *Percent new DTV interference without proposal:      8.1  BLCT      19890327KJ
 *Percent new DTV interference with proposal:         8.1  BLCT      19890327KJ


Result key:      692
Scenario      244  Affected station       42
Before Analysis

Results for: 25N MD HAGERSTOWN           BLCT      19890327KJ   LIC
                                   POPULATION   AREA (sq km)
   within Noise Limited Contour     1032814      20705.6
   not affected by terrain losses    683108      14008.0
   lost to NTSC IX                    52567        805.4
   lost to additional IX by ATV       31381        840.9
   lost to all IX                     83948       1646.3

 Potential Interfering Stations Included in above Scenario   244

24N MD BALTIMORE            BLCT      19860103KG   LIC
25N NY NEW YORK             BLET      19920220KG   LIC
26N DC WASHINGTON           BMLET     20031216AAB  LIC
27N PA HARRISBURG           BLCT      19960626KF   LIC
32N DC WASHINGTON           BLET      19801107KE   LIC
21A VA FRONT ROYAL          BLEDT     20021220ADZ  LIC
24A PA ALTOONA              DTVPLN    DTVP0582     PLN
24A VA FAIRFAX              BMPEDT    20080609ACI  CP
25A PA PITTSBURGH           BLCDT     20041004ACS  LIC
25A PA READING              DTVPLN    DTVP0615     PLN
25A VA RICHMOND             BLCDT     20021204ABA  LIC
26A MD HAGERSTOWN           BMPCDT    20080619AJL  CP
28A MD FREDERICK            DTVPLN    DTVP0713     PLN
29A MD BALTIMORE            DTVPLN    DTVP0747     PLN
39A MD HAGERSTOWN           BMPCDT    20080528ABT  CP

After Analysis

Results for: 25N MD HAGERSTOWN           BLCT      19890327KJ   LIC
                                   POPULATION   AREA (sq km)
   within Noise Limited Contour     1032814      20705.6
   not affected by terrain losses    683108      14008.0
   lost to NTSC IX                    52567        805.4
   lost to additional IX by ATV       31452        856.7
   lost to all IX                     84019       1662.1
```

```
 Potential Interfering Stations Included in above Scenario   244

24N MD BALTIMORE            BLCT      19860103KG   LIC
25N NY NEW YORK             BLET      19920220KG   LIC
26N DC WASHINGTON           BMLET     20031216AAB  LIC
27N PA HARRISBURG           BLCT      19960626KF   LIC
32N DC WASHINGTON           BLET      19801107KE   LIC
21A VA FRONT ROYAL          BLEDT     20021220ADZ  LIC
24A PA ALTOONA              DTVPLN    DTVP0582     PLN
24A VA FAIRFAX              BMPEDT    20080609ACI  CP
25A PA PITTSBURGH           BLCDT     20041004ACS  LIC
25A PA READING              DTVPLN    DTVP0615     PLN
25A VA RICHMOND             BLCDT     20021204ABA  LIC
26A MD HAGERSTOWN           BMPCDT    20080619AJL  CP
28A MD FREDERICK            DTVPLN    DTVP0713     PLN
29A MD BALTIMORE            DTVPLN    DTVP0747     PLN
39A MD HAGERSTOWN           BMPCDT    20080528ABT  CP
23A WV ROMNEY               USERRECORD01           APP
 *Percent new DTV interference without proposal:      8.1  BLCT      19890327KJ
 *Percent new DTV interference with proposal:         8.1  BLCT      19890327KJ


Result key:      693
Scenario      245  Affected station       42
Before Analysis

Results for: 25N MD HAGERSTOWN           BLCT      19890327KJ   LIC
                                   POPULATION   AREA (sq km)
   within Noise Limited Contour     1032814      20705.6
   not affected by terrain losses    683108      14008.0
   lost to NTSC IX                    52567        805.4
   lost to additional IX by ATV       31268        835.0
   lost to all IX                     83835       1640.3

 Potential Interfering Stations Included in above Scenario   245

24N MD BALTIMORE            BLCT      19860103KG   LIC
25N NY NEW YORK             BLET      19920220KG   LIC
26N DC WASHINGTON           BMLET     20031216AAB  LIC
27N PA HARRISBURG           BLCT      19960626KF   LIC
32N DC WASHINGTON           BLET      19801107KE   LIC
21A VA FRONT ROYAL          BLEDT     20021220ADZ  LIC
24A PA ALTOONA              DTVPLN    DTVP0582     PLN
24A VA FAIRFAX              BMPEDT    20080609ACI  CP
25A PA PITTSBURGH           BLCDT     20041004ACS  LIC
25A PA READING              DTVPLN    DTVP0615     PLN
25A VA RICHMOND             BLCDT     20021204ABA  LIC
26A MD HAGERSTOWN           BMPCDT    20080619AJL  CP
28A MD FREDERICK            BLEDT     20050302AEG  LIC
29A MD BALTIMORE            DTVPLN    DTVP0747     PLN
39A DC WASHINGTON           DTVPLN    DTVP1082     PLN

After Analysis

Results for: 25N MD HAGERSTOWN           BLCT      19890327KJ   LIC
                                   POPULATION   AREA (sq km)
   within Noise Limited Contour     1032814      20705.6
   not affected by terrain losses    683108      14008.0
   lost to NTSC IX                    52567        805.4
   lost to additional IX by ATV       31339        850.8
   lost to all IX                     83906       1656.1

 Potential Interfering Stations Included in above Scenario   245

24N MD BALTIMORE            BLCT      19860103KG   LIC
25N NY NEW YORK             BLET      19920220KG   LIC
26N DC WASHINGTON           BMLET     20031216AAB  LIC
27N PA HARRISBURG           BLCT      19960626KF   LIC
```

```
32N DC WASHINGTON           BLET      19801107KE   LIC
21A VA FRONT ROYAL          BLEDT     20021220ADZ  LIC
24A PA ALTOONA              DTVPLN    DTVP0582     PLN
24A VA FAIRFAX              BMPEDT    20080609ACI  CP
25A PA PITTSBURGH           BLCDT     20041004ACS  LIC
25A PA READING              DTVPLN    DTVP0615     PLN
25A VA RICHMOND             BLCDT     20021204ABA  LIC
26A MD HAGERSTOWN           BMPCDT    20080619AJL  CP
28A MD FREDERICK            BLEDT     20050302AEG  LIC
29A MD BALTIMORE            DTVPLN    DTVP0747     PLN
39A DC WASHINGTON           DTVPLN    DTVP1082     PLN
23A WV ROMNEY               USERRECORD01           APP
 *Percent new DTV interference without proposal:      8.1  BLCT      19890327KJ
 *Percent new DTV interference with proposal:         8.1  BLCT      19890327KJ


Result key:      694
Scenario      246  Affected station       42
Before Analysis

Results for: 25N MD HAGERSTOWN           BLCT      19890327KJ   LIC
                                   POPULATION   AREA (sq km)
   within Noise Limited Contour     1032814      20705.6
   not affected by terrain losses    683108      14008.0
   lost to NTSC IX                    52567        805.4
   lost to additional IX by ATV       31274        837.9
   lost to all IX                     83841       1643.3

 Potential Interfering Stations Included in above Scenario   246

24N MD BALTIMORE            BLCT      19860103KG   LIC
25N NY NEW YORK             BLET      19920220KG   LIC
26N DC WASHINGTON           BMLET     20031216AAB  LIC
27N PA HARRISBURG           BLCT      19960626KF   LIC
32N DC WASHINGTON           BLET      19801107KE   LIC
21A VA FRONT ROYAL          BLEDT     20021220ADZ  LIC
24A PA ALTOONA              DTVPLN    DTVP0582     PLN
24A VA FAIRFAX              BMPEDT    20080609ACI  CP
25A PA PITTSBURGH           BLCDT     20041004ACS  LIC
25A PA READING              DTVPLN    DTVP0615     PLN
25A VA RICHMOND             BLCDT     20021204ABA  LIC
26A MD HAGERSTOWN           BMPCDT    20080619AJL  CP
28A MD FREDERICK            BLEDT     20050302AEG  LIC
29A MD BALTIMORE            DTVPLN    DTVP0747     PLN
39A MD HAGERSTOWN           BMPCDT    20080528ABT  CP

After Analysis

Results for: 25N MD HAGERSTOWN           BLCT      19890327KJ   LIC
                                   POPULATION   AREA (sq km)
   within Noise Limited Contour     1032814      20705.6
   not affected by terrain losses    683108      14008.0
   lost to NTSC IX                    52567        805.4
   lost to additional IX by ATV       31345        853.7
   lost to all IX                     83912       1659.1

 Potential Interfering Stations Included in above Scenario   246

24N MD BALTIMORE            BLCT      19860103KG   LIC
25N NY NEW YORK             BLET      19920220KG   LIC
26N DC WASHINGTON           BMLET     20031216AAB  LIC
27N PA HARRISBURG           BLCT      19960626KF   LIC
32N DC WASHINGTON           BLET      19801107KE   LIC
21A VA FRONT ROYAL          BLEDT     20021220ADZ  LIC
24A PA ALTOONA              DTVPLN    DTVP0582     PLN
24A VA FAIRFAX              BMPEDT    20080609ACI  CP
25A PA PITTSBURGH           BLCDT     20041004ACS  LIC
25A PA READING              DTVPLN    DTVP0615     PLN
25A VA RICHMOND             BLCDT     20021204ABA  LIC
```

```
26A MD HAGERSTOWN           BMPCDT    20080619AJL  CP
28A MD FREDERICK            BLEDT     20050302AEG  LIC
29A MD BALTIMORE            DTVPLN    DTVP0747     PLN
39A MD HAGERSTOWN           BMPCDT    20080528ABT  CP
23A WV ROMNEY               USERRECORD01           APP
 *Percent new DTV interference without proposal:      8.1  BLCT      19890327KJ
 *Percent new DTV interference with proposal:         8.1  BLCT      19890327KJ


Result key:      695
Scenario      247  Affected station       42
Before Analysis

Results for: 25N MD HAGERSTOWN           BLCT      19890327KJ   LIC
                                   POPULATION   AREA (sq km)
   within Noise Limited Contour     1032814      20705.6
   not affected by terrain losses    683108      14008.0
   lost to NTSC IX                    52567        805.4
   lost to additional IX by ATV       36915       1077.8
   lost to all IX                     89482       1883.1

 Potential Interfering Stations Included in above Scenario   247

24N MD BALTIMORE            BLCT      19860103KG   LIC
25N NY NEW YORK             BLET      19920220KG   LIC
26N DC WASHINGTON           BMLET     20031216AAB  LIC
27N PA HARRISBURG           BLCT      19960626KF   LIC
32N DC WASHINGTON           BLET      19801107KE   LIC
21A VA FRONT ROYAL          BLEDT     20021220ADZ  LIC
24A PA ALTOONA              DTVPLN    DTVP0582     PLN
24A VA FAIRFAX              BMPEDT    20080609ACI  CP
25A PA PITTSBURGH           BLCDT     20041004ACS  LIC
25A PA READING              DTVPLN    DTVP0615     PLN
25A VA RICHMOND             DTVPLN    DTVP0622     PLN
26A MD HAGERSTOWN           BMPCDT    20080619AJL  CP
28A MD FREDERICK            BPEDT     20080620AHT  CP
29A MD BALTIMORE            DTVPLN    DTVP0747     PLN
39A DC WASHINGTON           DTVPLN    DTVP1082     PLN

After Analysis

Results for: 25N MD HAGERSTOWN           BLCT      19890327KJ   LIC
                                   POPULATION   AREA (sq km)
   within Noise Limited Contour     1032814      20705.6
   not affected by terrain losses    683108      14008.0
   lost to NTSC IX                    52567        805.4
   lost to additional IX by ATV       36986       1088.6
   lost to all IX                     89553       1894.0

 Potential Interfering Stations Included in above Scenario   247

24N MD BALTIMORE            BLCT      19860103KG   LIC
25N NY NEW YORK             BLET      19920220KG   LIC
26N DC WASHINGTON           BMLET     20031216AAB  LIC
27N PA HARRISBURG           BLCT      19960626KF   LIC
32N DC WASHINGTON           BLET      19801107KE   LIC
21A VA FRONT ROYAL          BLEDT     20021220ADZ  LIC
24A PA ALTOONA              DTVPLN    DTVP0582     PLN
24A VA FAIRFAX              BMPEDT    20080609ACI  CP
25A PA PITTSBURGH           BLCDT     20041004ACS  LIC
25A PA READING              DTVPLN    DTVP0615     PLN
25A VA RICHMOND             DTVPLN    DTVP0622     PLN
26A MD HAGERSTOWN           BMPCDT    20080619AJL  CP
28A MD FREDERICK            BPEDT     20080620AHT  CP
29A MD BALTIMORE            DTVPLN    DTVP0747     PLN
39A DC WASHINGTON           DTVPLN    DTVP1082     PLN
23A WV ROMNEY               USERRECORD01           APP
 *Percent new DTV interference without proposal:      8.7  BLCT      19890327KJ
 *Percent new DTV interference with proposal:         8.7  BLCT      19890327KJ
```

```
Result key:      696
Scenario      248  Affected station       42
Before Analysis

Results for: 25N MD HAGERSTOWN           BLCT      19890327KJ   LIC
                                     POPULATION   AREA (sq km)
   within Noise Limited Contour     1032814      20705.6
   not affected by terrain losses    683108      14008.0
   lost to NTSC IX                    52567        805.4
   lost to additional IX by ATV       36921       1080.7
   lost to all IX                     89488       1886.1

 Potential Interfering Stations Included in above Scenario   248

24N MD BALTIMORE            BLCT      19860103KG   LIC
25N NY NEW YORK             BLET      19920220KG   LIC
26N DC WASHINGTON           BMLET     20031216AAB  LIC
27N PA HARRISBURG           BLCT      19960626KF   LIC
32N DC WASHINGTON           BLET      19801107KE   LIC
21A VA FRONT ROYAL          BLEDT     20021220ADZ  LIC
24A PA ALTOONA              DTVPLN    DTVP0582     PLN
24A VA FAIRFAX              BMPEDT    20080609ACI  CP
25A PA PITTSBURGH           BLCDT     20041004ACS  LIC
25A PA READING              DTVPLN    DTVP0615     PLN
25A VA RICHMOND             DTVPLN    DTVP0622     PLN
26A MD HAGERSTOWN           BMPCDT    20080619AJL  CP
28A MD FREDERICK            BPEDT     20080620AHT  CP
29A MD BALTIMORE            DTVPLN    DTVP0747     PLN
39A MD HAGERSTOWN           BMPCDT    20080528ABT  CP

After Analysis

Results for: 25N MD HAGERSTOWN           BLCT      19890327KJ   LIC
                                     POPULATION   AREA (sq km)
   within Noise Limited Contour     1032814      20705.6
   not affected by terrain losses    683108      14008.0
   lost to NTSC IX                    52567        805.4
   lost to additional IX by ATV       36992       1091.6
   lost to all IX                     89559       1897.0

 Potential Interfering Stations Included in above Scenario   248

24N MD BALTIMORE            BLCT      19860103KG   LIC
25N NY NEW YORK             BLET      19920220KG   LIC
26N DC WASHINGTON           BMLET     20031216AAB  LIC
27N PA HARRISBURG           BLCT      19960626KF   LIC
32N DC WASHINGTON           BLET      19801107KE   LIC
21A VA FRONT ROYAL          BLEDT     20021220ADZ  LIC
24A PA ALTOONA              DTVPLN    DTVP0582     PLN
24A VA FAIRFAX              BMPEDT    20080609ACI  CP
25A PA PITTSBURGH           BLCDT     20041004ACS  LIC
25A PA READING              DTVPLN    DTVP0615     PLN
25A VA RICHMOND             DTVPLN    DTVP0622     PLN
26A MD HAGERSTOWN           BMPCDT    20080619AJL  CP
28A MD FREDERICK            BPEDT     20080620AHT  CP
29A MD BALTIMORE            DTVPLN    DTVP0747     PLN
39A MD HAGERSTOWN           BMPCDT    20080528ABT  CP
23A WV ROMNEY               USERRECORD01           APP
 *Percent new DTV interference without proposal:      8.7  BLCT      19890327KJ
 *Percent new DTV interference with proposal:         8.7  BLCT      19890327KJ


Result key:      697
Scenario      249  Affected station       42
Before Analysis

Results for: 25N MD HAGERSTOWN           BLCT      19890327KJ   LIC
```

```
                                  POPULATION   AREA (sq km)
   within Noise Limited Contour     1032814      20705.6
   not affected by terrain losses    683108      14008.0
   lost to NTSC IX                    52567        805.4
   lost to additional IX by ATV       36917       1079.7
   lost to all IX                     89484       1885.1

 Potential Interfering Stations Included in above Scenario   249

24N MD BALTIMORE            BLCT      19860103KG   LIC
25N NY NEW YORK             BLET      19920220KG   LIC
26N DC WASHINGTON           BMLET     20031216AAB  LIC
27N PA HARRISBURG           BLCT      19960626KF   LIC
32N DC WASHINGTON           BLET      19801107KE   LIC
21A VA FRONT ROYAL          BLEDT     20021220ADZ  LIC
24A PA ALTOONA              DTVPLN    DTVP0582     PLN
24A VA FAIRFAX              BMPEDT    20080609ACI  CP
25A PA PITTSBURGH           BLCDT     20041004ACS  LIC
25A PA READING              DTVPLN    DTVP0615     PLN
25A VA RICHMOND             DTVPLN    DTVP0622     PLN
26A MD HAGERSTOWN           BMPCDT    20080619AJL  CP
28A MD FREDERICK            DTVPLN    DTVP0713     PLN
29A MD BALTIMORE            DTVPLN    DTVP0747     PLN
39A DC WASHINGTON           DTVPLN    DTVP1082     PLN

After Analysis

Results for: 25N MD HAGERSTOWN           BLCT      19890327KJ   LIC
                                  POPULATION   AREA (sq km)
   within Noise Limited Contour     1032814      20705.6
   not affected by terrain losses    683108      14008.0
   lost to NTSC IX                    52567        805.4
   lost to additional IX by ATV       36988       1090.6
   lost to all IX                     89555       1896.0

 Potential Interfering Stations Included in above Scenario   249

24N MD BALTIMORE            BLCT      19860103KG   LIC
25N NY NEW YORK             BLET      19920220KG   LIC
26N DC WASHINGTON           BMLET     20031216AAB  LIC
27N PA HARRISBURG           BLCT      19960626KF   LIC
32N DC WASHINGTON           BLET      19801107KE   LIC
21A VA FRONT ROYAL          BLEDT     20021220ADZ  LIC
24A PA ALTOONA              DTVPLN    DTVP0582     PLN
24A VA FAIRFAX              BMPEDT    20080609ACI  CP
25A PA PITTSBURGH           BLCDT     20041004ACS  LIC
25A PA READING              DTVPLN    DTVP0615     PLN
25A VA RICHMOND             DTVPLN    DTVP0622     PLN
26A MD HAGERSTOWN           BMPCDT    20080619AJL  CP
28A MD FREDERICK            DTVPLN    DTVP0713     PLN
29A MD BALTIMORE            DTVPLN    DTVP0747     PLN
39A DC WASHINGTON           DTVPLN    DTVP1082     PLN
23A WV ROMNEY               USERRECORD01           APP
 *Percent new DTV interference without proposal:      8.7  BLCT      19890327KJ
 *Percent new DTV interference with proposal:         8.7  BLCT      19890327KJ


Result key:      698
Scenario      250  Affected station       42
Before Analysis

Results for: 25N MD HAGERSTOWN           BLCT      19890327KJ   LIC
                                  POPULATION   AREA (sq km)
   within Noise Limited Contour     1032814      20705.6
   not affected by terrain losses    683108      14008.0
   lost to NTSC IX                    52567        805.4
   lost to additional IX by ATV       36923       1082.7
   lost to all IX                     89490       1888.1
```

```
 Potential Interfering Stations Included in above Scenario   250

24N MD BALTIMORE            BLCT      19860103KG   LIC
25N NY NEW YORK             BLET      19920220KG   LIC
26N DC WASHINGTON           BMLET     20031216AAB  LIC
27N PA HARRISBURG           BLCT      19960626KF   LIC
32N DC WASHINGTON           BLET      19801107KE   LIC
21A VA FRONT ROYAL          BLEDT     20021220ADZ  LIC
24A PA ALTOONA              DTVPLN    DTVP0582     PLN
24A VA FAIRFAX              BMPEDT    20080609ACI  CP
25A PA PITTSBURGH           BLCDT     20041004ACS  LIC
25A PA READING              DTVPLN    DTVP0615     PLN
25A VA RICHMOND             DTVPLN    DTVP0622     PLN
26A MD HAGERSTOWN           BMPCDT    20080619AJL  CP
28A MD FREDERICK            DTVPLN    DTVP0713     PLN
29A MD BALTIMORE            DTVPLN    DTVP0747     PLN
39A MD HAGERSTOWN           BMPCDT    20080528ABT  CP

After Analysis

Results for: 25N MD HAGERSTOWN           BLCT      19890327KJ   LIC
                                  POPULATION   AREA (sq km)
   within Noise Limited Contour     1032814      20705.6
   not affected by terrain losses    683108      14008.0
   lost to NTSC IX                    52567        805.4
   lost to additional IX by ATV       36994       1093.6
   lost to all IX                     89561       1898.9

 Potential Interfering Stations Included in above Scenario   250

24N MD BALTIMORE            BLCT      19860103KG   LIC
25N NY NEW YORK             BLET      19920220KG   LIC
26N DC WASHINGTON           BMLET     20031216AAB  LIC
27N PA HARRISBURG           BLCT      19960626KF   LIC
32N DC WASHINGTON           BLET      19801107KE   LIC
21A VA FRONT ROYAL          BLEDT     20021220ADZ  LIC
24A PA ALTOONA              DTVPLN    DTVP0582     PLN
24A VA FAIRFAX              BMPEDT    20080609ACI  CP
25A PA PITTSBURGH           BLCDT     20041004ACS  LIC
25A PA READING              DTVPLN    DTVP0615     PLN
25A VA RICHMOND             DTVPLN    DTVP0622     PLN
26A MD HAGERSTOWN           BMPCDT    20080619AJL  CP
28A MD FREDERICK            DTVPLN    DTVP0713     PLN
29A MD BALTIMORE            DTVPLN    DTVP0747     PLN
39A MD HAGERSTOWN           BMPCDT    20080528ABT  CP
23A WV ROMNEY               USERRECORD01           APP
 *Percent new DTV interference without proposal:      8.7  BLCT      19890327KJ
 *Percent new DTV interference with proposal:         8.7  BLCT      19890327KJ


Result key:      699
Scenario      251  Affected station       42
Before Analysis

Results for: 25N MD HAGERSTOWN           BLCT      19890327KJ   LIC
                                  POPULATION   AREA (sq km)
   within Noise Limited Contour     1032814      20705.6
   not affected by terrain losses    683108      14008.0
   lost to NTSC IX                    52567        805.4
   lost to additional IX by ATV       36915       1077.8
   lost to all IX                     89482       1883.1

 Potential Interfering Stations Included in above Scenario   251

24N MD BALTIMORE            BLCT      19860103KG   LIC
25N NY NEW YORK             BLET      19920220KG   LIC
26N DC WASHINGTON           BMLET     20031216AAB  LIC
27N PA HARRISBURG           BLCT      19960626KF   LIC
32N DC WASHINGTON           BLET      19801107KE   LIC
```

```
21A VA FRONT ROYAL          BLEDT     20021220ADZ  LIC
24A PA ALTOONA              DTVPLN    DTVP0582     PLN
24A VA FAIRFAX              BMPEDT    20080609ACI  CP
25A PA PITTSBURGH           BLCDT     20041004ACS  LIC
25A PA READING              DTVPLN    DTVP0615     PLN
25A VA RICHMOND             DTVPLN    DTVP0622     PLN
26A MD HAGERSTOWN           BMPCDT    20080619AJL  CP
28A MD FREDERICK            BLEDT     20050302AEG  LIC
29A MD BALTIMORE            DTVPLN    DTVP0747     PLN
39A DC WASHINGTON           DTVPLN    DTVP1082     PLN

After Analysis

Results for: 25N MD HAGERSTOWN           BLCT      19890327KJ   LIC
                                  POPULATION   AREA (sq km)
   within Noise Limited Contour     1032814      20705.6
   not affected by terrain losses    683108      14008.0
   lost to NTSC IX                    52567        805.4
   lost to additional IX by ATV       36986       1088.6
   lost to all IX                     89553       1894.0

 Potential Interfering Stations Included in above Scenario   251

24N MD BALTIMORE            BLCT      19860103KG   LIC
25N NY NEW YORK             BLET      19920220KG   LIC
26N DC WASHINGTON           BMLET     20031216AAB  LIC
27N PA HARRISBURG           BLCT      19960626KF   LIC
32N DC WASHINGTON           BLET      19801107KE   LIC
21A VA FRONT ROYAL          BLEDT     20021220ADZ  LIC
24A PA ALTOONA              DTVPLN    DTVP0582     PLN
24A VA FAIRFAX              BMPEDT    20080609ACI  CP
25A PA PITTSBURGH           BLCDT     20041004ACS  LIC
25A PA READING              DTVPLN    DTVP0615     PLN
25A VA RICHMOND             DTVPLN    DTVP0622     PLN
26A MD HAGERSTOWN           BMPCDT    20080619AJL  CP
28A MD FREDERICK            BLEDT     20050302AEG  LIC
29A MD BALTIMORE            DTVPLN    DTVP0747     PLN
39A DC WASHINGTON           DTVPLN    DTVP1082     PLN
23A WV ROMNEY               USERRECORD01           APP
 *Percent new DTV interference without proposal:      8.7  BLCT      19890327KJ
 *Percent new DTV interference with proposal:         8.7  BLCT      19890327KJ


Result key:      700
Scenario      252  Affected station       42
Before Analysis

Results for: 25N MD HAGERSTOWN           BLCT      19890327KJ   LIC
                                  POPULATION   AREA (sq km)
   within Noise Limited Contour     1032814      20705.6
   not affected by terrain losses    683108      14008.0
   lost to NTSC IX                    52567        805.4
   lost to additional IX by ATV       36921       1080.7
   lost to all IX                     89488       1886.1

 Potential Interfering Stations Included in above Scenario   252

24N MD BALTIMORE            BLCT      19860103KG   LIC
25N NY NEW YORK             BLET      19920220KG   LIC
26N DC WASHINGTON           BMLET     20031216AAB  LIC
27N PA HARRISBURG           BLCT      19960626KF   LIC
32N DC WASHINGTON           BLET      19801107KE   LIC
21A VA FRONT ROYAL          BLEDT     20021220ADZ  LIC
24A PA ALTOONA              DTVPLN    DTVP0582     PLN
24A VA FAIRFAX              BMPEDT    20080609ACI  CP
25A PA PITTSBURGH           BLCDT     20041004ACS  LIC
25A PA READING              DTVPLN    DTVP0615     PLN
25A VA RICHMOND             DTVPLN    DTVP0622     PLN
26A MD HAGERSTOWN           BMPCDT    20080619AJL  CP
```

```
28A MD FREDERICK            BLEDT     20050302AEG  LIC
29A MD BALTIMORE            DTVPLN    DTVP0747     PLN
39A MD HAGERSTOWN           BMPCDT    20080528ABT  CP

After Analysis

Results for: 25N MD HAGERSTOWN           BLCT      19890327KJ   LIC
                                   POPULATION   AREA (sq km)
   within Noise Limited Contour     1032814      20705.6
   not affected by terrain losses    683108      14008.0
   lost to NTSC IX                    52567        805.4
   lost to additional IX by ATV       36992       1091.6
   lost to all IX                     89559       1897.0

 Potential Interfering Stations Included in above Scenario   252

24N MD BALTIMORE            BLCT      19860103KG   LIC
25N NY NEW YORK             BLET      19920220KG   LIC
26N DC WASHINGTON           BMLET     20031216AAB  LIC
27N PA HARRISBURG           BLCT      19960626KF   LIC
32N DC WASHINGTON           BLET      19801107KE   LIC
21A VA FRONT ROYAL          BLEDT     20021220ADZ  LIC
24A PA ALTOONA              DTVPLN    DTVP0582     PLN
24A VA FAIRFAX              BMPEDT    20080609ACI  CP
25A PA PITTSBURGH           BLCDT     20041004ACS  LIC
25A PA READING              DTVPLN    DTVP0615     PLN
25A VA RICHMOND             DTVPLN    DTVP0622     PLN
26A MD HAGERSTOWN           BMPCDT    20080619AJL  CP
28A MD FREDERICK            BLEDT     20050302AEG  LIC
29A MD BALTIMORE            DTVPLN    DTVP0747     PLN
39A MD HAGERSTOWN           BMPCDT    20080528ABT  CP
23A WV ROMNEY               USERRECORD01           APP
 *Percent new DTV interference without proposal:      8.7  BLCT      19890327KJ
 *Percent new DTV interference with proposal:         8.7  BLCT      19890327KJ


Result key:      701
Scenario      253  Affected station       42
Before Analysis

Results for: 25N MD HAGERSTOWN           BLCT      19890327KJ   LIC
                                   POPULATION   AREA (sq km)
   within Noise Limited Contour     1032814      20705.6
   not affected by terrain losses    683108      14008.0
   lost to NTSC IX                    52567        805.4
   lost to additional IX by ATV       33673        899.1
   lost to all IX                     86240       1704.5

 Potential Interfering Stations Included in above Scenario   253

24N MD BALTIMORE            BLCT      19860103KG   LIC
25N NY NEW YORK             BLET      19920220KG   LIC
26N DC WASHINGTON           BMLET     20031216AAB  LIC
27N PA HARRISBURG           BLCT      19960626KF   LIC
32N DC WASHINGTON           BLET      19801107KE   LIC
21A VA FRONT ROYAL          BLEDT     20021220ADZ  LIC
24A PA ALTOONA              DTVPLN    DTVP0582     PLN
24A VA FAIRFAX              BMPEDT    20080609ACI  CP
25A PA PITTSBURGH           BLCDT     20041004ACS  LIC
25A PA READING              BPCDT     20040518AAZ  CP
25A VA RICHMOND             BLCDT     20021204ABA  LIC
26A MD HAGERSTOWN           BMPCDT    20080619AJL  CP
28A MD FREDERICK            BPEDT     20080620AHT  CP
29A MD BALTIMORE            DTVPLN    DTVP0747     PLN
39A DC WASHINGTON           DTVPLN    DTVP1082     PLN

After Analysis

Results for: 25N MD HAGERSTOWN           BLCT      19890327KJ   LIC
```

	POPULATION	AREA (sq km)
within Noise Limited Contour	1032814	20705.6
not affected by terrain losses	683108	14008.0
lost to NTSC IX	52567	805.4
lost to additional IX by ATV	33673	912.0
lost to all IX	86240	1717.3

Potential Interfering Stations Included in above Scenario 253

24N MD BALTIMORE	BLCT	19860103KG	LIC
25N NY NEW YORK	BLET	19920220KG	LIC
26N DC WASHINGTON	BMLET	20031216AAB	LIC
27N PA HARRISBURG	BLCT	19960626KF	LIC
32N DC WASHINGTON	BLET	19801107KE	LIC
21A VA FRONT ROYAL	BLEDT	20021220ADZ	LIC
24A PA ALTOONA	DTVPLN	DTVP0582	PLN
24A VA FAIRFAX	BMPEDT	20080609ACI	CP
25A PA PITTSBURGH	BLCDT	20041004ACS	LIC
25A PA READING	BPCDT	20040518AAZ	CP
25A VA RICHMOND	BLCDT	20021204ABA	LIC
26A MD HAGERSTOWN	BMPCDT	20080619AJL	CP
28A MD FREDERICK	BPEDT	20080620AHT	CP
29A MD BALTIMORE	DTVPLN	DTVP0747	PLN
39A DC WASHINGTON	DTVPLN	DTVP1082	PLN
23A WV ROMNEY	USERRECORD01		APP

*Percent new DTV interference without proposal: 8.4 BLCT 19890327KJ
*Percent new DTV interference with proposal: 8.4 BLCT 19890327KJ

Result key: 702
Scenario 254 Affected station 42
Before Analysis

Results for: 25N MD HAGERSTOWN BLCT 19890327KJ LIC

	POPULATION	AREA (sq km)
within Noise Limited Contour	1032814	20705.6
not affected by terrain losses	683108	14008.0
lost to NTSC IX	52567	805.4
lost to additional IX by ATV	33679	902.1
lost to all IX	86246	1707.5

Potential Interfering Stations Included in above Scenario 254

24N MD BALTIMORE	BLCT	19860103KG	LIC
25N NY NEW YORK	BLET	19920220KG	LIC
26N DC WASHINGTON	BMLET	20031216AAB	LIC
27N PA HARRISBURG	BLCT	19960626KF	LIC
32N DC WASHINGTON	BLET	19801107KE	LIC
21A VA FRONT ROYAL	BLEDT	20021220ADZ	LIC
24A PA ALTOONA	DTVPLN	DTVP0582	PLN
24A VA FAIRFAX	BMPEDT	20080609ACI	CP
25A PA PITTSBURGH	BLCDT	20041004ACS	LIC
25A PA READING	BPCDT	20040518AAZ	CP
25A VA RICHMOND	BLCDT	20021204ABA	LIC
26A MD HAGERSTOWN	BMPCDT	20080619AJL	CP
28A MD FREDERICK	BPEDT	20080620AHT	CP
29A MD BALTIMORE	DTVPLN	DTVP0747	PLN
39A MD HAGERSTOWN	BMPCDT	20080528ABT	CP

After Analysis

Results for: 25N MD HAGERSTOWN BLCT 19890327KJ LIC

	POPULATION	AREA (sq km)
within Noise Limited Contour	1032814	20705.6
not affected by terrain losses	683108	14008.0
lost to NTSC IX	52567	805.4
lost to additional IX by ATV	33679	914.9
lost to all IX	86246	1720.3

```
 Potential Interfering Stations Included in above Scenario   254

24N MD BALTIMORE            BLCT      19860103KG   LIC
25N NY NEW YORK             BLET      19920220KG   LIC
26N DC WASHINGTON           BMLET     20031216AAB  LIC
27N PA HARRISBURG           BLCT      19960626KF   LIC
32N DC WASHINGTON           BLET      19801107KE   LIC
21A VA FRONT ROYAL          BLEDT     20021220ADZ  LIC
24A PA ALTOONA              DTVPLN    DTVP0582     PLN
24A VA FAIRFAX              BMPEDT    20080609ACI  CP
25A PA PITTSBURGH           BLCDT     20041004ACS  LIC
25A PA READING              BPCDT     20040518AAZ  CP
25A VA RICHMOND             BLCDT     20021204ABA  LIC
26A MD HAGERSTOWN           BMPCDT    20080619AJL  CP
28A MD FREDERICK            BPEDT     20080620AHT  CP
29A MD BALTIMORE            DTVPLN    DTVP0747     PLN
39A MD HAGERSTOWN           BMPCDT    20080528ABT  CP
23A WV ROMNEY               USERRECORD01           APP
 *Percent new DTV interference without proposal:      8.4  BLCT      19890327KJ
 *Percent new DTV interference with proposal:         8.4  BLCT      19890327KJ


Result key:      703
Scenario      255  Affected station       42
Before Analysis

Results for: 25N MD HAGERSTOWN           BLCT      19890327KJ   LIC
                                  POPULATION   AREA (sq km)
   within Noise Limited Contour     1032814      20705.6
   not affected by terrain losses    683108      14008.0
   lost to NTSC IX                    52567        805.4
   lost to additional IX by ATV       33780        902.1
   lost to all IX                     86347       1707.5

 Potential Interfering Stations Included in above Scenario   255

24N MD BALTIMORE            BLCT      19860103KG   LIC
25N NY NEW YORK             BLET      19920220KG   LIC
26N DC WASHINGTON           BMLET     20031216AAB  LIC
27N PA HARRISBURG           BLCT      19960626KF   LIC
32N DC WASHINGTON           BLET      19801107KE   LIC
21A VA FRONT ROYAL          BLEDT     20021220ADZ  LIC
24A PA ALTOONA              DTVPLN    DTVP0582     PLN
24A VA FAIRFAX              BMPEDT    20080609ACI  CP
25A PA PITTSBURGH           BLCDT     20041004ACS  LIC
25A PA READING              BPCDT     20040518AAZ  CP
25A VA RICHMOND             BLCDT     20021204ABA  LIC
26A MD HAGERSTOWN           BMPCDT    20080619AJL  CP
28A MD FREDERICK            DTVPLN    DTVP0713     PLN
29A MD BALTIMORE            DTVPLN    DTVP0747     PLN
39A DC WASHINGTON           DTVPLN    DTVP1082     PLN

After Analysis

Results for: 25N MD HAGERSTOWN           BLCT      19890327KJ   LIC
                                  POPULATION   AREA (sq km)
   within Noise Limited Contour     1032814      20705.6
   not affected by terrain losses    683108      14008.0
   lost to NTSC IX                    52567        805.4
   lost to additional IX by ATV       33780        914.9
   lost to all IX                     86347       1720.3

 Potential Interfering Stations Included in above Scenario   255

24N MD BALTIMORE            BLCT      19860103KG   LIC
25N NY NEW YORK             BLET      19920220KG   LIC
26N DC WASHINGTON           BMLET     20031216AAB  LIC
27N PA HARRISBURG           BLCT      19960626KF   LIC
32N DC WASHINGTON           BLET      19801107KE   LIC
```

```
21A VA FRONT ROYAL          BLEDT     20021220ADZ  LIC
24A PA ALTOONA              DTVPLN    DTVP0582     PLN
24A VA FAIRFAX              BMPEDT    20080609ACI  CP
25A PA PITTSBURGH           BLCDT     20041004ACS  LIC
25A PA READING              BPCDT     20040518AAZ  CP
25A VA RICHMOND             BLCDT     20021204ABA  LIC
26A MD HAGERSTOWN           BMPCDT    20080619AJL  CP
28A MD FREDERICK            DTVPLN    DTVP0713     PLN
29A MD BALTIMORE            DTVPLN    DTVP0747     PLN
39A DC WASHINGTON           DTVPLN    DTVP1082     PLN
23A WV ROMNEY               USERRECORD01           APP
 *Percent new DTV interference without proposal:      8.4  BLCT      19890327KJ
 *Percent new DTV interference with proposal:         8.4  BLCT      19890327KJ


Result key:      704
Scenario      256  Affected station       42
Before Analysis

Results for: 25N MD HAGERSTOWN           BLCT      19890327KJ   LIC
                                  POPULATION   AREA (sq km)
   within Noise Limited Contour     1032814      20705.6
   not affected by terrain losses    683108      14008.0
   lost to NTSC IX                    52567        805.4
   lost to additional IX by ATV       33786        905.1
   lost to all IX                     86353       1710.4

 Potential Interfering Stations Included in above Scenario   256

24N MD BALTIMORE            BLCT      19860103KG   LIC
25N NY NEW YORK             BLET      19920220KG   LIC
26N DC WASHINGTON           BMLET     20031216AAB  LIC
27N PA HARRISBURG           BLCT      19960626KF   LIC
32N DC WASHINGTON           BLET      19801107KE   LIC
21A VA FRONT ROYAL          BLEDT     20021220ADZ  LIC
24A PA ALTOONA              DTVPLN    DTVP0582     PLN
24A VA FAIRFAX              BMPEDT    20080609ACI  CP
25A PA PITTSBURGH           BLCDT     20041004ACS  LIC
25A PA READING              BPCDT     20040518AAZ  CP
25A VA RICHMOND             BLCDT     20021204ABA  LIC
26A MD HAGERSTOWN           BMPCDT    20080619AJL  CP
28A MD FREDERICK            DTVPLN    DTVP0713     PLN
29A MD BALTIMORE            DTVPLN    DTVP0747     PLN
39A MD HAGERSTOWN           BMPCDT    20080528ABT  CP

After Analysis

Results for: 25N MD HAGERSTOWN           BLCT      19890327KJ   LIC
                                  POPULATION   AREA (sq km)
   within Noise Limited Contour     1032814      20705.6
   not affected by terrain losses    683108      14008.0
   lost to NTSC IX                    52567        805.4
   lost to additional IX by ATV       33786        917.9
   lost to all IX                     86353       1723.2

 Potential Interfering Stations Included in above Scenario   256

24N MD BALTIMORE            BLCT      19860103KG   LIC
25N NY NEW YORK             BLET      19920220KG   LIC
26N DC WASHINGTON           BMLET     20031216AAB  LIC
27N PA HARRISBURG           BLCT      19960626KF   LIC
32N DC WASHINGTON           BLET      19801107KE   LIC
21A VA FRONT ROYAL          BLEDT     20021220ADZ  LIC
24A PA ALTOONA              DTVPLN    DTVP0582     PLN
24A VA FAIRFAX              BMPEDT    20080609ACI  CP
25A PA PITTSBURGH           BLCDT     20041004ACS  LIC
25A PA READING              BPCDT     20040518AAZ  CP
25A VA RICHMOND             BLCDT     20021204ABA  LIC
26A MD HAGERSTOWN           BMPCDT    20080619AJL  CP
```

```
28A MD FREDERICK            DTVPLN    DTVP0713     PLN
29A MD BALTIMORE            DTVPLN    DTVP0747     PLN
39A MD HAGERSTOWN           BMPCDT    20080528ABT  CP
23A WV ROMNEY               USERRECORD01           APP
 *Percent new DTV interference without proposal:      8.4  BLCT      19890327KJ
 *Percent new DTV interference with proposal:         8.4  BLCT      19890327KJ


Result key:      705
Scenario      257  Affected station       42
Before Analysis

Results for: 25N MD HAGERSTOWN           BLCT      19890327KJ   LIC
                                   POPULATION   AREA (sq km)
   within Noise Limited Contour     1032814      20705.6
   not affected by terrain losses    683108      14008.0
   lost to NTSC IX                    52567        805.4
   lost to additional IX by ATV       33673        899.1
   lost to all IX                     86240       1704.5

 Potential Interfering Stations Included in above Scenario   257

24N MD BALTIMORE            BLCT      19860103KG   LIC
25N NY NEW YORK             BLET      19920220KG   LIC
26N DC WASHINGTON           BMLET     20031216AAB  LIC
27N PA HARRISBURG           BLCT      19960626KF   LIC
32N DC WASHINGTON           BLET      19801107KE   LIC
21A VA FRONT ROYAL          BLEDT     20021220ADZ  LIC
24A PA ALTOONA              DTVPLN    DTVP0582     PLN
24A VA FAIRFAX              BMPEDT    20080609ACI  CP
25A PA PITTSBURGH           BLCDT     20041004ACS  LIC
25A PA READING              BPCDT     20040518AAZ  CP
25A VA RICHMOND             BLCDT     20021204ABA  LIC
26A MD HAGERSTOWN           BMPCDT    20080619AJL  CP
28A MD FREDERICK            BLEDT     20050302AEG  LIC
29A MD BALTIMORE            DTVPLN    DTVP0747     PLN
39A DC WASHINGTON           DTVPLN    DTVP1082     PLN

After Analysis

Results for: 25N MD HAGERSTOWN           BLCT      19890327KJ   LIC
                                   POPULATION   AREA (sq km)
   within Noise Limited Contour     1032814      20705.6
   not affected by terrain losses    683108      14008.0
   lost to NTSC IX                    52567        805.4
   lost to additional IX by ATV       33673        912.0
   lost to all IX                     86240       1717.3

 Potential Interfering Stations Included in above Scenario   257

24N MD BALTIMORE            BLCT      19860103KG   LIC
25N NY NEW YORK             BLET      19920220KG   LIC
26N DC WASHINGTON           BMLET     20031216AAB  LIC
27N PA HARRISBURG           BLCT      19960626KF   LIC
32N DC WASHINGTON           BLET      19801107KE   LIC
21A VA FRONT ROYAL          BLEDT     20021220ADZ  LIC
24A PA ALTOONA              DTVPLN    DTVP0582     PLN
24A VA FAIRFAX              BMPEDT    20080609ACI  CP
25A PA PITTSBURGH           BLCDT     20041004ACS  LIC
25A PA READING              BPCDT     20040518AAZ  CP
25A VA RICHMOND             BLCDT     20021204ABA  LIC
26A MD HAGERSTOWN           BMPCDT    20080619AJL  CP
28A MD FREDERICK            BLEDT     20050302AEG  LIC
29A MD BALTIMORE            DTVPLN    DTVP0747     PLN
39A DC WASHINGTON           DTVPLN    DTVP1082     PLN
23A WV ROMNEY               USERRECORD01           APP
 *Percent new DTV interference without proposal:      8.4  BLCT      19890327KJ
 *Percent new DTV interference with proposal:         8.4  BLCT      19890327KJ
```

```
Result key:      706
Scenario      258  Affected station       42
Before Analysis

Results for: 25N MD HAGERSTOWN           BLCT      19890327KJ   LIC
                                   POPULATION   AREA (sq km)
   within Noise Limited Contour     1032814      20705.6
   not affected by terrain losses    683108      14008.0
   lost to NTSC IX                    52567        805.4
   lost to additional IX by ATV       33679        902.1
   lost to all IX                     86246       1707.5

 Potential Interfering Stations Included in above Scenario   258

24N MD BALTIMORE            BLCT      19860103KG   LIC
25N NY NEW YORK             BLET      19920220KG   LIC
26N DC WASHINGTON           BMLET     20031216AAB  LIC
27N PA HARRISBURG           BLCT      19960626KF   LIC
32N DC WASHINGTON           BLET      19801107KE   LIC
21A VA FRONT ROYAL          BLEDT     20021220ADZ  LIC
24A PA ALTOONA              DTVPLN    DTVP0582     PLN
24A VA FAIRFAX              BMPEDT    20080609ACI  CP
25A PA PITTSBURGH           BLCDT     20041004ACS  LIC
25A PA READING              BPCDT     20040518AAZ  CP
25A VA RICHMOND             BLCDT     20021204ABA  LIC
26A MD HAGERSTOWN           BMPCDT    20080619AJL  CP
28A MD FREDERICK            BLEDT     20050302AEG  LIC
29A MD BALTIMORE            DTVPLN    DTVP0747     PLN
39A MD HAGERSTOWN           BMPCDT    20080528ABT  CP

After Analysis

Results for: 25N MD HAGERSTOWN           BLCT      19890327KJ   LIC
                                   POPULATION   AREA (sq km)
   within Noise Limited Contour     1032814      20705.6
   not affected by terrain losses    683108      14008.0
   lost to NTSC IX                    52567        805.4
   lost to additional IX by ATV       33679        914.9
   lost to all IX                     86246       1720.3

 Potential Interfering Stations Included in above Scenario   258

24N MD BALTIMORE            BLCT      19860103KG   LIC
25N NY NEW YORK             BLET      19920220KG   LIC
26N DC WASHINGTON           BMLET     20031216AAB  LIC
27N PA HARRISBURG           BLCT      19960626KF   LIC
32N DC WASHINGTON           BLET      19801107KE   LIC
21A VA FRONT ROYAL          BLEDT     20021220ADZ  LIC
24A PA ALTOONA              DTVPLN    DTVP0582     PLN
24A VA FAIRFAX              BMPEDT    20080609ACI  CP
25A PA PITTSBURGH           BLCDT     20041004ACS  LIC
25A PA READING              BPCDT     20040518AAZ  CP
25A VA RICHMOND             BLCDT     20021204ABA  LIC
26A MD HAGERSTOWN           BMPCDT    20080619AJL  CP
28A MD FREDERICK            BLEDT     20050302AEG  LIC
29A MD BALTIMORE            DTVPLN    DTVP0747     PLN
39A MD HAGERSTOWN           BMPCDT    20080528ABT  CP
23A WV ROMNEY               USERRECORD01           APP
 *Percent new DTV interference without proposal:      8.4  BLCT      19890327KJ
 *Percent new DTV interference with proposal:         8.4  BLCT      19890327KJ


Result key:      707
Scenario      259  Affected station       42
Before Analysis

Results for: 25N MD HAGERSTOWN           BLCT      19890327KJ   LIC
                                   POPULATION   AREA (sq km)
```

```
   within Noise Limited Contour     1032814      20705.6
   not affected by terrain losses    683108      14008.0
   lost to NTSC IX                    52567        805.4
   lost to additional IX by ATV       38983       1134.0
   lost to all IX                     91550       1939.4

 Potential Interfering Stations Included in above Scenario   259

24N MD BALTIMORE            BLCT      19860103KG   LIC
25N NY NEW YORK             BLET      19920220KG   LIC
26N DC WASHINGTON           BMLET     20031216AAB  LIC
27N PA HARRISBURG           BLCT      19960626KF   LIC
32N DC WASHINGTON           BLET      19801107KE   LIC
21A VA FRONT ROYAL          BLEDT     20021220ADZ  LIC
24A PA ALTOONA              DTVPLN    DTVP0582     PLN
24A VA FAIRFAX              BMPEDT    20080609ACI  CP
25A PA PITTSBURGH           BLCDT     20041004ACS  LIC
25A PA READING              BPCDT     20040518AAZ  CP
25A VA RICHMOND             DTVPLN    DTVP0622     PLN
26A MD HAGERSTOWN           BMPCDT    20080619AJL  CP
28A MD FREDERICK            BPEDT     20080620AHT  CP
29A MD BALTIMORE            DTVPLN    DTVP0747     PLN
39A DC WASHINGTON           DTVPLN    DTVP1082     PLN

After Analysis

Results for: 25N MD HAGERSTOWN           BLCT      19890327KJ   LIC
                                  POPULATION   AREA (sq km)
   within Noise Limited Contour     1032814      20705.6
   not affected by terrain losses    683108      14008.0
   lost to NTSC IX                    52567        805.4
   lost to additional IX by ATV       38983       1141.9
   lost to all IX                     91550       1947.3

 Potential Interfering Stations Included in above Scenario   259

24N MD BALTIMORE            BLCT      19860103KG   LIC
25N NY NEW YORK             BLET      19920220KG   LIC
26N DC WASHINGTON           BMLET     20031216AAB  LIC
27N PA HARRISBURG           BLCT      19960626KF   LIC
32N DC WASHINGTON           BLET      19801107KE   LIC
21A VA FRONT ROYAL          BLEDT     20021220ADZ  LIC
24A PA ALTOONA              DTVPLN    DTVP0582     PLN
24A VA FAIRFAX              BMPEDT    20080609ACI  CP
25A PA PITTSBURGH           BLCDT     20041004ACS  LIC
25A PA READING              BPCDT     20040518AAZ  CP
25A VA RICHMOND             DTVPLN    DTVP0622     PLN
26A MD HAGERSTOWN           BMPCDT    20080619AJL  CP
28A MD FREDERICK            BPEDT     20080620AHT  CP
29A MD BALTIMORE            DTVPLN    DTVP0747     PLN
39A DC WASHINGTON           DTVPLN    DTVP1082     PLN
23A WV ROMNEY               USERRECORD01           APP
 *Percent new DTV interference without proposal:      8.9  BLCT      19890327KJ
 *Percent new DTV interference with proposal:         8.9  BLCT      19890327KJ


Result key:      708
Scenario      260  Affected station       42
Before Analysis

Results for: 25N MD HAGERSTOWN           BLCT      19890327KJ   LIC
                                  POPULATION   AREA (sq km)
   within Noise Limited Contour     1032814      20705.6
   not affected by terrain losses    683108      14008.0
   lost to NTSC IX                    52567        805.4
   lost to additional IX by ATV       38989       1137.0
   lost to all IX                     91556       1942.4

 Potential Interfering Stations Included in above Scenario   260
```

```
24N MD BALTIMORE            BLCT      19860103KG   LIC
25N NY NEW YORK             BLET      19920220KG   LIC
26N DC WASHINGTON           BMLET     20031216AAB  LIC
27N PA HARRISBURG           BLCT      19960626KF   LIC
32N DC WASHINGTON           BLET      19801107KE   LIC
21A VA FRONT ROYAL          BLEDT     20021220ADZ  LIC
24A PA ALTOONA              DTVPLN    DTVP0582     PLN
24A VA FAIRFAX              BMPEDT    20080609ACI  CP
25A PA PITTSBURGH           BLCDT     20041004ACS  LIC
25A PA READING              BPCDT     20040518AAZ  CP
25A VA RICHMOND             DTVPLN    DTVP0622     PLN
26A MD HAGERSTOWN           BMPCDT    20080619AJL  CP
28A MD FREDERICK            BPEDT     20080620AHT  CP
29A MD BALTIMORE            DTVPLN    DTVP0747     PLN
39A MD HAGERSTOWN           BMPCDT    20080528ABT  CP

After Analysis

Results for: 25N MD HAGERSTOWN           BLCT      19890327KJ   LIC
                                  POPULATION   AREA (sq km)
   within Noise Limited Contour     1032814      20705.6
   not affected by terrain losses    683108      14008.0
   lost to NTSC IX                    52567        805.4
   lost to additional IX by ATV       38989       1144.9
   lost to all IX                     91556       1950.3

 Potential Interfering Stations Included in above Scenario   260

24N MD BALTIMORE            BLCT      19860103KG   LIC
25N NY NEW YORK             BLET      19920220KG   LIC
26N DC WASHINGTON           BMLET     20031216AAB  LIC
27N PA HARRISBURG           BLCT      19960626KF   LIC
32N DC WASHINGTON           BLET      19801107KE   LIC
21A VA FRONT ROYAL          BLEDT     20021220ADZ  LIC
24A PA ALTOONA              DTVPLN    DTVP0582     PLN
24A VA FAIRFAX              BMPEDT    20080609ACI  CP
25A PA PITTSBURGH           BLCDT     20041004ACS  LIC
25A PA READING              BPCDT     20040518AAZ  CP
25A VA RICHMOND             DTVPLN    DTVP0622     PLN
26A MD HAGERSTOWN           BMPCDT    20080619AJL  CP
28A MD FREDERICK            BPEDT     20080620AHT  CP
29A MD BALTIMORE            DTVPLN    DTVP0747     PLN
39A MD HAGERSTOWN           BMPCDT    20080528ABT  CP
23A WV ROMNEY               USERRECORD01           APP
 *Percent new DTV interference without proposal:      8.9  BLCT      19890327KJ
 *Percent new DTV interference with proposal:         8.9  BLCT      19890327KJ


Result key:      709
Scenario      261  Affected station       42
Before Analysis

Results for: 25N MD HAGERSTOWN           BLCT      19890327KJ   LIC
                                  POPULATION   AREA (sq km)
   within Noise Limited Contour     1032814      20705.6
   not affected by terrain losses    683108      14008.0
   lost to NTSC IX                    52567        805.4
   lost to additional IX by ATV       38985       1136.0
   lost to all IX                     91552       1941.4

 Potential Interfering Stations Included in above Scenario   261

24N MD BALTIMORE            BLCT      19860103KG   LIC
25N NY NEW YORK             BLET      19920220KG   LIC
26N DC WASHINGTON           BMLET     20031216AAB  LIC
27N PA HARRISBURG           BLCT      19960626KF   LIC
32N DC WASHINGTON           BLET      19801107KE   LIC
21A VA FRONT ROYAL          BLEDT     20021220ADZ  LIC
```

```
24A PA ALTOONA              DTVPLN    DTVP0582     PLN
24A VA FAIRFAX              BMPEDT    20080609ACI  CP
25A PA PITTSBURGH           BLCDT     20041004ACS  LIC
25A PA READING              BPCDT     20040518AAZ  CP
25A VA RICHMOND             DTVPLN    DTVP0622     PLN
26A MD HAGERSTOWN           BMPCDT    20080619AJL  CP
28A MD FREDERICK            DTVPLN    DTVP0713     PLN
29A MD BALTIMORE            DTVPLN    DTVP0747     PLN
39A DC WASHINGTON           DTVPLN    DTVP1082     PLN

After Analysis

Results for: 25N MD HAGERSTOWN           BLCT      19890327KJ   LIC
                                  POPULATION   AREA (sq km)
   within Noise Limited Contour     1032814      20705.6
   not affected by terrain losses    683108      14008.0
   lost to NTSC IX                    52567        805.4
   lost to additional IX by ATV       38985       1143.9
   lost to all IX                     91552       1949.3

 Potential Interfering Stations Included in above Scenario   261

24N MD BALTIMORE            BLCT      19860103KG   LIC
25N NY NEW YORK             BLET      19920220KG   LIC
26N DC WASHINGTON           BMLET     20031216AAB  LIC
27N PA HARRISBURG           BLCT      19960626KF   LIC
32N DC WASHINGTON           BLET      19801107KE   LIC
21A VA FRONT ROYAL          BLEDT     20021220ADZ  LIC
24A PA ALTOONA              DTVPLN    DTVP0582     PLN
24A VA FAIRFAX              BMPEDT    20080609ACI  CP
25A PA PITTSBURGH           BLCDT     20041004ACS  LIC
25A PA READING              BPCDT     20040518AAZ  CP
25A VA RICHMOND             DTVPLN    DTVP0622     PLN
26A MD HAGERSTOWN           BMPCDT    20080619AJL  CP
28A MD FREDERICK            DTVPLN    DTVP0713     PLN
29A MD BALTIMORE            DTVPLN    DTVP0747     PLN
39A DC WASHINGTON           DTVPLN    DTVP1082     PLN
23A WV ROMNEY               USERRECORD01           APP
 *Percent new DTV interference without proposal:      8.9  BLCT      19890327KJ
 *Percent new DTV interference with proposal:         8.9  BLCT      19890327KJ


Result key:      710
Scenario      262  Affected station       42
Before Analysis

Results for: 25N MD HAGERSTOWN           BLCT      19890327KJ   LIC
                                  POPULATION   AREA (sq km)
   within Noise Limited Contour     1032814      20705.6
   not affected by terrain losses    683108      14008.0
   lost to NTSC IX                    52567        805.4
   lost to additional IX by ATV       38991       1139.0
   lost to all IX                     91558       1944.3

 Potential Interfering Stations Included in above Scenario   262

24N MD BALTIMORE            BLCT      19860103KG   LIC
25N NY NEW YORK             BLET      19920220KG   LIC
26N DC WASHINGTON           BMLET     20031216AAB  LIC
27N PA HARRISBURG           BLCT      19960626KF   LIC
32N DC WASHINGTON           BLET      19801107KE   LIC
21A VA FRONT ROYAL          BLEDT     20021220ADZ  LIC
24A PA ALTOONA              DTVPLN    DTVP0582     PLN
24A VA FAIRFAX              BMPEDT    20080609ACI  CP
25A PA PITTSBURGH           BLCDT     20041004ACS  LIC
25A PA READING              BPCDT     20040518AAZ  CP
25A VA RICHMOND             DTVPLN    DTVP0622     PLN
26A MD HAGERSTOWN           BMPCDT    20080619AJL  CP
28A MD FREDERICK            DTVPLN    DTVP0713     PLN
```

```
29A MD BALTIMORE            DTVPLN    DTVP0747     PLN
39A MD HAGERSTOWN           BMPCDT    20080528ABT  CP

After Analysis

Results for: 25N MD HAGERSTOWN           BLCT      19890327KJ   LIC
                                   POPULATION   AREA (sq km)
   within Noise Limited Contour     1032814      20705.6
   not affected by terrain losses    683108      14008.0
   lost to NTSC IX                    52567        805.4
   lost to additional IX by ATV       38991       1146.9
   lost to all IX                     91558       1952.2

 Potential Interfering Stations Included in above Scenario   262

24N MD BALTIMORE            BLCT      19860103KG   LIC
25N NY NEW YORK             BLET      19920220KG   LIC
26N DC WASHINGTON           BMLET     20031216AAB  LIC
27N PA HARRISBURG           BLCT      19960626KF   LIC
32N DC WASHINGTON           BLET      19801107KE   LIC
21A VA FRONT ROYAL          BLEDT     20021220ADZ  LIC
24A PA ALTOONA              DTVPLN    DTVP0582     PLN
24A VA FAIRFAX              BMPEDT    20080609ACI  CP
25A PA PITTSBURGH           BLCDT     20041004ACS  LIC
25A PA READING              BPCDT     20040518AAZ  CP
25A VA RICHMOND             DTVPLN    DTVP0622     PLN
26A MD HAGERSTOWN           BMPCDT    20080619AJL  CP
28A MD FREDERICK            DTVPLN    DTVP0713     PLN
29A MD BALTIMORE            DTVPLN    DTVP0747     PLN
39A MD HAGERSTOWN           BMPCDT    20080528ABT  CP
23A WV ROMNEY               USERRECORD01           APP
 *Percent new DTV interference without proposal:      8.9  BLCT      19890327KJ
 *Percent new DTV interference with proposal:         8.9  BLCT      19890327KJ


Result key:      711
Scenario      263  Affected station       42
Before Analysis

Results for: 25N MD HAGERSTOWN           BLCT      19890327KJ   LIC
                                   POPULATION   AREA (sq km)
   within Noise Limited Contour     1032814      20705.6
   not affected by terrain losses    683108      14008.0
   lost to NTSC IX                    52567        805.4
   lost to additional IX by ATV       38983       1134.0
   lost to all IX                     91550       1939.4

 Potential Interfering Stations Included in above Scenario   263

24N MD BALTIMORE            BLCT      19860103KG   LIC
25N NY NEW YORK             BLET      19920220KG   LIC
26N DC WASHINGTON           BMLET     20031216AAB  LIC
27N PA HARRISBURG           BLCT      19960626KF   LIC
32N DC WASHINGTON           BLET      19801107KE   LIC
21A VA FRONT ROYAL          BLEDT     20021220ADZ  LIC
24A PA ALTOONA              DTVPLN    DTVP0582     PLN
24A VA FAIRFAX              BMPEDT    20080609ACI  CP
25A PA PITTSBURGH           BLCDT     20041004ACS  LIC
25A PA READING              BPCDT     20040518AAZ  CP
25A VA RICHMOND             DTVPLN    DTVP0622     PLN
26A MD HAGERSTOWN           BMPCDT    20080619AJL  CP
28A MD FREDERICK            BLEDT     20050302AEG  LIC
29A MD BALTIMORE            DTVPLN    DTVP0747     PLN
39A DC WASHINGTON           DTVPLN    DTVP1082     PLN

After Analysis

Results for: 25N MD HAGERSTOWN           BLCT      19890327KJ   LIC
                                   POPULATION   AREA (sq km)
```

```
   within Noise Limited Contour     1032814      20705.6
   not affected by terrain losses    683108      14008.0
   lost to NTSC IX                    52567        805.4
   lost to additional IX by ATV       38983       1141.9
   lost to all IX                     91550       1947.3

 Potential Interfering Stations Included in above Scenario   263

24N MD BALTIMORE            BLCT      19860103KG   LIC
25N NY NEW YORK             BLET      19920220KG   LIC
26N DC WASHINGTON           BMLET     20031216AAB  LIC
27N PA HARRISBURG           BLCT      19960626KF   LIC
32N DC WASHINGTON           BLET      19801107KE   LIC
21A VA FRONT ROYAL          BLEDT     20021220ADZ  LIC
24A PA ALTOONA              DTVPLN    DTVP0582     PLN
24A VA FAIRFAX              BMPEDT    20080609ACI  CP
25A PA PITTSBURGH           BLCDT     20041004ACS  LIC
25A PA READING              BPCDT     20040518AAZ  CP
25A VA RICHMOND             DTVPLN    DTVP0622     PLN
26A MD HAGERSTOWN           BMPCDT    20080619AJL  CP
28A MD FREDERICK            BLEDT     20050302AEG  LIC
29A MD BALTIMORE            DTVPLN    DTVP0747     PLN
39A DC WASHINGTON           DTVPLN    DTVP1082     PLN
23A WV ROMNEY               USERRECORD01           APP
 *Percent new DTV interference without proposal:      8.9  BLCT      19890327KJ
 *Percent new DTV interference with proposal:         8.9  BLCT      19890327KJ


Result key:      712
Scenario      264  Affected station       42
Before Analysis

Results for: 25N MD HAGERSTOWN           BLCT      19890327KJ   LIC
                                  POPULATION   AREA (sq km)
   within Noise Limited Contour     1032814      20705.6
   not affected by terrain losses    683108      14008.0
   lost to NTSC IX                    52567        805.4
   lost to additional IX by ATV       38989       1137.0
   lost to all IX                     91556       1942.4

 Potential Interfering Stations Included in above Scenario   264

24N MD BALTIMORE            BLCT      19860103KG   LIC
25N NY NEW YORK             BLET      19920220KG   LIC
26N DC WASHINGTON           BMLET     20031216AAB  LIC
27N PA HARRISBURG           BLCT      19960626KF   LIC
32N DC WASHINGTON           BLET      19801107KE   LIC
21A VA FRONT ROYAL          BLEDT     20021220ADZ  LIC
24A PA ALTOONA              DTVPLN    DTVP0582     PLN
24A VA FAIRFAX              BMPEDT    20080609ACI  CP
25A PA PITTSBURGH           BLCDT     20041004ACS  LIC
25A PA READING              BPCDT     20040518AAZ  CP
25A VA RICHMOND             DTVPLN    DTVP0622     PLN
26A MD HAGERSTOWN           BMPCDT    20080619AJL  CP
28A MD FREDERICK            BLEDT     20050302AEG  LIC
29A MD BALTIMORE            DTVPLN    DTVP0747     PLN
39A MD HAGERSTOWN           BMPCDT    20080528ABT  CP

After Analysis

Results for: 25N MD HAGERSTOWN           BLCT      19890327KJ   LIC
                                  POPULATION   AREA (sq km)
   within Noise Limited Contour     1032814      20705.6
   not affected by terrain losses    683108      14008.0
   lost to NTSC IX                    52567        805.4
   lost to additional IX by ATV       38989       1144.9
   lost to all IX                     91556       1950.3

 Potential Interfering Stations Included in above Scenario   264
```

```
24N MD BALTIMORE            BLCT      19860103KG   LIC
25N NY NEW YORK             BLET      19920220KG   LIC
26N DC WASHINGTON           BMLET     20031216AAB  LIC
27N PA HARRISBURG           BLCT      19960626KF   LIC
32N DC WASHINGTON           BLET      19801107KE   LIC
21A VA FRONT ROYAL          BLEDT     20021220ADZ  LIC
24A PA ALTOONA              DTVPLN    DTVP0582     PLN
24A VA FAIRFAX              BMPEDT    20080609ACI  CP
25A PA PITTSBURGH           BLCDT     20041004ACS  LIC
25A PA READING              BPCDT     20040518AAZ  CP
25A VA RICHMOND             DTVPLN    DTVP0622     PLN
26A MD HAGERSTOWN           BMPCDT    20080619AJL  CP
28A MD FREDERICK            BLEDT     20050302AEG  LIC
29A MD BALTIMORE            DTVPLN    DTVP0747     PLN
39A MD HAGERSTOWN           BMPCDT    20080528ABT  CP
23A WV ROMNEY               USERRECORD01           APP
 *Percent new DTV interference without proposal:      8.9  BLCT      19890327KJ
 *Percent new DTV interference with proposal:         8.9  BLCT      19890327KJ


Result key:      713
Scenario      265  Affected station       42
Before Analysis

Results for: 25N MD HAGERSTOWN           BLCT      19890327KJ   LIC
                                   POPULATION   AREA (sq km)
   within Noise Limited Contour     1032814      20705.6
   not affected by terrain losses    683108      14008.0
   lost to NTSC IX                    52567        805.4
   lost to additional IX by ATV       30950        803.4
   lost to all IX                     83517       1608.8

 Potential Interfering Stations Included in above Scenario   265

24N MD BALTIMORE            BLCT      19860103KG   LIC
25N NY NEW YORK             BLET      19920220KG   LIC
26N DC WASHINGTON           BMLET     20031216AAB  LIC
27N PA HARRISBURG           BLCT      19960626KF   LIC
32N DC WASHINGTON           BLET      19801107KE   LIC
21A VA FRONT ROYAL          BLEDT     20021220ADZ  LIC
24A PA ALTOONA              DTVPLN    DTVP0582     PLN
24A VA FAIRFAX              BMPEDT    20080609ACI  CP
25A PA PITTSBURGH           DTVPLN    DTVP0614     PLN
25A PA READING              DTVPLN    DTVP0615     PLN
25A VA RICHMOND             BLCDT     20021204ABA  LIC
26A MD HAGERSTOWN           BMPCDT    20080619AJL  CP
28A MD FREDERICK            BPEDT     20080620AHT  CP
29A MD BALTIMORE            DTVPLN    DTVP0747     PLN
39A DC WASHINGTON           DTVPLN    DTVP1082     PLN

After Analysis

Results for: 25N MD HAGERSTOWN           BLCT      19890327KJ   LIC
                                   POPULATION   AREA (sq km)
   within Noise Limited Contour     1032814      20705.6
   not affected by terrain losses    683108      14008.0
   lost to NTSC IX                    52567        805.4
   lost to additional IX by ATV       31021        820.2
   lost to all IX                     83588       1625.5

 Potential Interfering Stations Included in above Scenario   265

24N MD BALTIMORE            BLCT      19860103KG   LIC
25N NY NEW YORK             BLET      19920220KG   LIC
26N DC WASHINGTON           BMLET     20031216AAB  LIC
27N PA HARRISBURG           BLCT      19960626KF   LIC
32N DC WASHINGTON           BLET      19801107KE   LIC
21A VA FRONT ROYAL          BLEDT     20021220ADZ  LIC
```

```
24A PA ALTOONA              DTVPLN    DTVP0582     PLN
24A VA FAIRFAX              BMPEDT    20080609ACI  CP
25A PA PITTSBURGH           DTVPLN    DTVP0614     PLN
25A PA READING              DTVPLN    DTVP0615     PLN
25A VA RICHMOND             BLCDT     20021204ABA  LIC
26A MD HAGERSTOWN           BMPCDT    20080619AJL  CP
28A MD FREDERICK            BPEDT     20080620AHT  CP
29A MD BALTIMORE            DTVPLN    DTVP0747     PLN
39A DC WASHINGTON           DTVPLN    DTVP1082     PLN
23A WV ROMNEY               USERRECORD01           APP
 *Percent new DTV interference without proposal:      8.1  BLCT      19890327KJ
 *Percent new DTV interference with proposal:         8.1  BLCT      19890327KJ


Result key:      714
Scenario      266  Affected station       42
Before Analysis

Results for: 25N MD HAGERSTOWN           BLCT      19890327KJ   LIC
                                   POPULATION   AREA (sq km)
   within Noise Limited Contour     1032814      20705.6
   not affected by terrain losses    683108      14008.0
   lost to NTSC IX                    52567        805.4
   lost to additional IX by ATV       30956        806.4
   lost to all IX                     83523       1611.7

 Potential Interfering Stations Included in above Scenario   266

24N MD BALTIMORE            BLCT      19860103KG   LIC
25N NY NEW YORK             BLET      19920220KG   LIC
26N DC WASHINGTON           BMLET     20031216AAB  LIC
27N PA HARRISBURG           BLCT      19960626KF   LIC
32N DC WASHINGTON           BLET      19801107KE   LIC
21A VA FRONT ROYAL          BLEDT     20021220ADZ  LIC
24A PA ALTOONA              DTVPLN    DTVP0582     PLN
24A VA FAIRFAX              BMPEDT    20080609ACI  CP
25A PA PITTSBURGH           DTVPLN    DTVP0614     PLN
25A PA READING              DTVPLN    DTVP0615     PLN
25A VA RICHMOND             BLCDT     20021204ABA  LIC
26A MD HAGERSTOWN           BMPCDT    20080619AJL  CP
28A MD FREDERICK            BPEDT     20080620AHT  CP
29A MD BALTIMORE            DTVPLN    DTVP0747     PLN
39A MD HAGERSTOWN           BMPCDT    20080528ABT  CP

After Analysis

Results for: 25N MD HAGERSTOWN           BLCT      19890327KJ   LIC
                                   POPULATION   AREA (sq km)
   within Noise Limited Contour     1032814      20705.6
   not affected by terrain losses    683108      14008.0
   lost to NTSC IX                    52567        805.4
   lost to additional IX by ATV       31027        823.1
   lost to all IX                     83594       1628.5

 Potential Interfering Stations Included in above Scenario   266

24N MD BALTIMORE            BLCT      19860103KG   LIC
25N NY NEW YORK             BLET      19920220KG   LIC
26N DC WASHINGTON           BMLET     20031216AAB  LIC
27N PA HARRISBURG           BLCT      19960626KF   LIC
32N DC WASHINGTON           BLET      19801107KE   LIC
21A VA FRONT ROYAL          BLEDT     20021220ADZ  LIC
24A PA ALTOONA              DTVPLN    DTVP0582     PLN
24A VA FAIRFAX              BMPEDT    20080609ACI  CP
25A PA PITTSBURGH           DTVPLN    DTVP0614     PLN
25A PA READING              DTVPLN    DTVP0615     PLN
25A VA RICHMOND             BLCDT     20021204ABA  LIC
26A MD HAGERSTOWN           BMPCDT    20080619AJL  CP
28A MD FREDERICK            BPEDT     20080620AHT  CP
```

```
29A MD BALTIMORE            DTVPLN    DTVP0747     PLN
39A MD HAGERSTOWN           BMPCDT    20080528ABT  CP
23A WV ROMNEY               USERRECORD01           APP
 *Percent new DTV interference without proposal:      8.1  BLCT      19890327KJ
 *Percent new DTV interference with proposal:         8.1  BLCT      19890327KJ


Result key:      715
Scenario      267  Affected station       42
Before Analysis

Results for: 25N MD HAGERSTOWN           BLCT      19890327KJ   LIC
                                  POPULATION   AREA (sq km)
   within Noise Limited Contour     1032814      20705.6
   not affected by terrain losses    683108      14008.0
   lost to NTSC IX                    52567        805.4
   lost to additional IX by ATV       31057        806.4
   lost to all IX                     83624       1611.7

 Potential Interfering Stations Included in above Scenario   267

24N MD BALTIMORE            BLCT      19860103KG   LIC
25N NY NEW YORK             BLET      19920220KG   LIC
26N DC WASHINGTON           BMLET     20031216AAB  LIC
27N PA HARRISBURG           BLCT      19960626KF   LIC
32N DC WASHINGTON           BLET      19801107KE   LIC
21A VA FRONT ROYAL          BLEDT     20021220ADZ  LIC
24A PA ALTOONA              DTVPLN    DTVP0582     PLN
24A VA FAIRFAX              BMPEDT    20080609ACI  CP
25A PA PITTSBURGH           DTVPLN    DTVP0614     PLN
25A PA READING              DTVPLN    DTVP0615     PLN
25A VA RICHMOND             BLCDT     20021204ABA  LIC
26A MD HAGERSTOWN           BMPCDT    20080619AJL  CP
28A MD FREDERICK            DTVPLN    DTVP0713     PLN
29A MD BALTIMORE            DTVPLN    DTVP0747     PLN
39A DC WASHINGTON           DTVPLN    DTVP1082     PLN

After Analysis

Results for: 25N MD HAGERSTOWN           BLCT      19890327KJ   LIC
                                  POPULATION   AREA (sq km)
   within Noise Limited Contour     1032814      20705.6
   not affected by terrain losses    683108      14008.0
   lost to NTSC IX                    52567        805.4
   lost to additional IX by ATV       31128        823.1
   lost to all IX                     83695       1628.5

 Potential Interfering Stations Included in above Scenario   267

24N MD BALTIMORE            BLCT      19860103KG   LIC
25N NY NEW YORK             BLET      19920220KG   LIC
26N DC WASHINGTON           BMLET     20031216AAB  LIC
27N PA HARRISBURG           BLCT      19960626KF   LIC
32N DC WASHINGTON           BLET      19801107KE   LIC
21A VA FRONT ROYAL          BLEDT     20021220ADZ  LIC
24A PA ALTOONA              DTVPLN    DTVP0582     PLN
24A VA FAIRFAX              BMPEDT    20080609ACI  CP
25A PA PITTSBURGH           DTVPLN    DTVP0614     PLN
25A PA READING              DTVPLN    DTVP0615     PLN
25A VA RICHMOND             BLCDT     20021204ABA  LIC
26A MD HAGERSTOWN           BMPCDT    20080619AJL  CP
28A MD FREDERICK            DTVPLN    DTVP0713     PLN
29A MD BALTIMORE            DTVPLN    DTVP0747     PLN
39A DC WASHINGTON           DTVPLN    DTVP1082     PLN
23A WV ROMNEY               USERRECORD01           APP
 *Percent new DTV interference without proposal:      8.1  BLCT      19890327KJ
 *Percent new DTV interference with proposal:         8.1  BLCT      19890327KJ
```

```
Result key:      716
Scenario      268  Affected station       42
Before Analysis

Results for: 25N MD HAGERSTOWN           BLCT      19890327KJ   LIC
                                   POPULATION   AREA (sq km)
   within Noise Limited Contour     1032814      20705.6
   not affected by terrain losses    683108      14008.0
   lost to NTSC IX                    52567        805.4
   lost to additional IX by ATV       31063        809.3
   lost to all IX                     83630       1614.7

 Potential Interfering Stations Included in above Scenario   268

24N MD BALTIMORE            BLCT      19860103KG   LIC
25N NY NEW YORK             BLET      19920220KG   LIC
26N DC WASHINGTON           BMLET     20031216AAB  LIC
27N PA HARRISBURG           BLCT      19960626KF   LIC
32N DC WASHINGTON           BLET      19801107KE   LIC
21A VA FRONT ROYAL          BLEDT     20021220ADZ  LIC
24A PA ALTOONA              DTVPLN    DTVP0582     PLN
24A VA FAIRFAX              BMPEDT    20080609ACI  CP
25A PA PITTSBURGH           DTVPLN    DTVP0614     PLN
25A PA READING              DTVPLN    DTVP0615     PLN
25A VA RICHMOND             BLCDT     20021204ABA  LIC
26A MD HAGERSTOWN           BMPCDT    20080619AJL  CP
28A MD FREDERICK            DTVPLN    DTVP0713     PLN
29A MD BALTIMORE            DTVPLN    DTVP0747     PLN
39A MD HAGERSTOWN           BMPCDT    20080528ABT  CP

After Analysis

Results for: 25N MD HAGERSTOWN           BLCT      19890327KJ   LIC
                                   POPULATION   AREA (sq km)
   within Noise Limited Contour     1032814      20705.6
   not affected by terrain losses    683108      14008.0
   lost to NTSC IX                    52567        805.4
   lost to additional IX by ATV       31134        826.1
   lost to all IX                     83701       1631.5

 Potential Interfering Stations Included in above Scenario   268

24N MD BALTIMORE            BLCT      19860103KG   LIC
25N NY NEW YORK             BLET      19920220KG   LIC
26N DC WASHINGTON           BMLET     20031216AAB  LIC
27N PA HARRISBURG           BLCT      19960626KF   LIC
32N DC WASHINGTON           BLET      19801107KE   LIC
21A VA FRONT ROYAL          BLEDT     20021220ADZ  LIC
24A PA ALTOONA              DTVPLN    DTVP0582     PLN
24A VA FAIRFAX              BMPEDT    20080609ACI  CP
25A PA PITTSBURGH           DTVPLN    DTVP0614     PLN
25A PA READING              DTVPLN    DTVP0615     PLN
25A VA RICHMOND             BLCDT     20021204ABA  LIC
26A MD HAGERSTOWN           BMPCDT    20080619AJL  CP
28A MD FREDERICK            DTVPLN    DTVP0713     PLN
29A MD BALTIMORE            DTVPLN    DTVP0747     PLN
39A MD HAGERSTOWN           BMPCDT    20080528ABT  CP
23A WV ROMNEY               USERRECORD01           APP
 *Percent new DTV interference without proposal:      8.1  BLCT      19890327KJ
 *Percent new DTV interference with proposal:         8.1  BLCT      19890327KJ


Result key:      717
Scenario      269  Affected station       42
Before Analysis

Results for: 25N MD HAGERSTOWN           BLCT      19890327KJ   LIC
                                   POPULATION   AREA (sq km)
   within Noise Limited Contour     1032814      20705.6
```

```
   not affected by terrain losses    683108      14008.0
   lost to NTSC IX                    52567        805.4
   lost to additional IX by ATV       30950        803.4
   lost to all IX                     83517       1608.8

 Potential Interfering Stations Included in above Scenario   269

24N MD BALTIMORE            BLCT      19860103KG   LIC
25N NY NEW YORK             BLET      19920220KG   LIC
26N DC WASHINGTON           BMLET     20031216AAB  LIC
27N PA HARRISBURG           BLCT      19960626KF   LIC
32N DC WASHINGTON           BLET      19801107KE   LIC
21A VA FRONT ROYAL          BLEDT     20021220ADZ  LIC
24A PA ALTOONA              DTVPLN    DTVP0582     PLN
24A VA FAIRFAX              BMPEDT    20080609ACI  CP
25A PA PITTSBURGH           DTVPLN    DTVP0614     PLN
25A PA READING              DTVPLN    DTVP0615     PLN
25A VA RICHMOND             BLCDT     20021204ABA  LIC
26A MD HAGERSTOWN           BMPCDT    20080619AJL  CP
28A MD FREDERICK            BLEDT     20050302AEG  LIC
29A MD BALTIMORE            DTVPLN    DTVP0747     PLN
39A DC WASHINGTON           DTVPLN    DTVP1082     PLN

After Analysis

Results for: 25N MD HAGERSTOWN           BLCT      19890327KJ   LIC
                                  POPULATION   AREA (sq km)
   within Noise Limited Contour     1032814      20705.6
   not affected by terrain losses    683108      14008.0
   lost to NTSC IX                    52567        805.4
   lost to additional IX by ATV       31021        820.2
   lost to all IX                     83588       1625.5

 Potential Interfering Stations Included in above Scenario   269

24N MD BALTIMORE            BLCT      19860103KG   LIC
25N NY NEW YORK             BLET      19920220KG   LIC
26N DC WASHINGTON           BMLET     20031216AAB  LIC
27N PA HARRISBURG           BLCT      19960626KF   LIC
32N DC WASHINGTON           BLET      19801107KE   LIC
21A VA FRONT ROYAL          BLEDT     20021220ADZ  LIC
24A PA ALTOONA              DTVPLN    DTVP0582     PLN
24A VA FAIRFAX              BMPEDT    20080609ACI  CP
25A PA PITTSBURGH           DTVPLN    DTVP0614     PLN
25A PA READING              DTVPLN    DTVP0615     PLN
25A VA RICHMOND             BLCDT     20021204ABA  LIC
26A MD HAGERSTOWN           BMPCDT    20080619AJL  CP
28A MD FREDERICK            BLEDT     20050302AEG  LIC
29A MD BALTIMORE            DTVPLN    DTVP0747     PLN
39A DC WASHINGTON           DTVPLN    DTVP1082     PLN
23A WV ROMNEY               USERRECORD01           APP
 *Percent new DTV interference without proposal:      8.1  BLCT      19890327KJ
 *Percent new DTV interference with proposal:         8.1  BLCT      19890327KJ


Result key:      718
Scenario      270  Affected station       42
Before Analysis

Results for: 25N MD HAGERSTOWN           BLCT      19890327KJ   LIC
                                  POPULATION   AREA (sq km)
   within Noise Limited Contour     1032814      20705.6
   not affected by terrain losses    683108      14008.0
   lost to NTSC IX                    52567        805.4
   lost to additional IX by ATV       30956        806.4
   lost to all IX                     83523       1611.7

 Potential Interfering Stations Included in above Scenario   270
```

```
24N MD BALTIMORE            BLCT      19860103KG   LIC
25N NY NEW YORK             BLET      19920220KG   LIC
26N DC WASHINGTON           BMLET     20031216AAB  LIC
27N PA HARRISBURG           BLCT      19960626KF   LIC
32N DC WASHINGTON           BLET      19801107KE   LIC
21A VA FRONT ROYAL          BLEDT     20021220ADZ  LIC
24A PA ALTOONA              DTVPLN    DTVP0582     PLN
24A VA FAIRFAX              BMPEDT    20080609ACI  CP
25A PA PITTSBURGH           DTVPLN    DTVP0614     PLN
25A PA READING              DTVPLN    DTVP0615     PLN
25A VA RICHMOND             BLCDT     20021204ABA  LIC
26A MD HAGERSTOWN           BMPCDT    20080619AJL  CP
28A MD FREDERICK            BLEDT     20050302AEG  LIC
29A MD BALTIMORE            DTVPLN    DTVP0747     PLN
39A MD HAGERSTOWN           BMPCDT    20080528ABT  CP

After Analysis

Results for: 25N MD HAGERSTOWN           BLCT      19890327KJ   LIC
                                  POPULATION   AREA (sq km)
   within Noise Limited Contour     1032814      20705.6
   not affected by terrain losses    683108      14008.0
   lost to NTSC IX                    52567        805.4
   lost to additional IX by ATV       31027        823.1
   lost to all IX                     83594       1628.5

 Potential Interfering Stations Included in above Scenario   270

24N MD BALTIMORE            BLCT      19860103KG   LIC
25N NY NEW YORK             BLET      19920220KG   LIC
26N DC WASHINGTON           BMLET     20031216AAB  LIC
27N PA HARRISBURG           BLCT      19960626KF   LIC
32N DC WASHINGTON           BLET      19801107KE   LIC
21A VA FRONT ROYAL          BLEDT     20021220ADZ  LIC
24A PA ALTOONA              DTVPLN    DTVP0582     PLN
24A VA FAIRFAX              BMPEDT    20080609ACI  CP
25A PA PITTSBURGH           DTVPLN    DTVP0614     PLN
25A PA READING              DTVPLN    DTVP0615     PLN
25A VA RICHMOND             BLCDT     20021204ABA  LIC
26A MD HAGERSTOWN           BMPCDT    20080619AJL  CP
28A MD FREDERICK            BLEDT     20050302AEG  LIC
29A MD BALTIMORE            DTVPLN    DTVP0747     PLN
39A MD HAGERSTOWN           BMPCDT    20080528ABT  CP
23A WV ROMNEY               USERRECORD01           APP
 *Percent new DTV interference without proposal:      8.1  BLCT      19890327KJ
 *Percent new DTV interference with proposal:         8.1  BLCT      19890327KJ


Result key:      719
Scenario      271  Affected station       42
Before Analysis

Results for: 25N MD HAGERSTOWN           BLCT      19890327KJ   LIC
                                  POPULATION   AREA (sq km)
   within Noise Limited Contour     1032814      20705.6
   not affected by terrain losses    683108      14008.0
   lost to NTSC IX                    52567        805.4
   lost to additional IX by ATV       36612       1052.1
   lost to all IX                     89179       1857.5

 Potential Interfering Stations Included in above Scenario   271

24N MD BALTIMORE            BLCT      19860103KG   LIC
25N NY NEW YORK             BLET      19920220KG   LIC
26N DC WASHINGTON           BMLET     20031216AAB  LIC
27N PA HARRISBURG           BLCT      19960626KF   LIC
32N DC WASHINGTON           BLET      19801107KE   LIC
21A VA FRONT ROYAL          BLEDT     20021220ADZ  LIC
24A PA ALTOONA              DTVPLN    DTVP0582     PLN
```

```
24A VA FAIRFAX              BMPEDT    20080609ACI  CP
25A PA PITTSBURGH           DTVPLN    DTVP0614     PLN
25A PA READING              DTVPLN    DTVP0615     PLN
25A VA RICHMOND             DTVPLN    DTVP0622     PLN
26A MD HAGERSTOWN           BMPCDT    20080619AJL  CP
28A MD FREDERICK            BPEDT     20080620AHT  CP
29A MD BALTIMORE            DTVPLN    DTVP0747     PLN
39A DC WASHINGTON           DTVPLN    DTVP1082     PLN

After Analysis

Results for: 25N MD HAGERSTOWN           BLCT      19890327KJ   LIC
                                   POPULATION   AREA (sq km)
   within Noise Limited Contour     1032814      20705.6
   not affected by terrain losses    683108      14008.0
   lost to NTSC IX                    52567        805.4
   lost to additional IX by ATV       36683       1064.0
   lost to all IX                     89250       1869.3

 Potential Interfering Stations Included in above Scenario   271

24N MD BALTIMORE            BLCT      19860103KG   LIC
25N NY NEW YORK             BLET      19920220KG   LIC
26N DC WASHINGTON           BMLET     20031216AAB  LIC
27N PA HARRISBURG           BLCT      19960626KF   LIC
32N DC WASHINGTON           BLET      19801107KE   LIC
21A VA FRONT ROYAL          BLEDT     20021220ADZ  LIC
24A PA ALTOONA              DTVPLN    DTVP0582     PLN
24A VA FAIRFAX              BMPEDT    20080609ACI  CP
25A PA PITTSBURGH           DTVPLN    DTVP0614     PLN
25A PA READING              DTVPLN    DTVP0615     PLN
25A VA RICHMOND             DTVPLN    DTVP0622     PLN
26A MD HAGERSTOWN           BMPCDT    20080619AJL  CP
28A MD FREDERICK            BPEDT     20080620AHT  CP
29A MD BALTIMORE            DTVPLN    DTVP0747     PLN
39A DC WASHINGTON           DTVPLN    DTVP1082     PLN
23A WV ROMNEY               USERRECORD01           APP
 *Percent new DTV interference without proposal:      8.6  BLCT      19890327KJ
 *Percent new DTV interference with proposal:         8.6  BLCT      19890327KJ


Result key:      720
Scenario      272  Affected station       42
Before Analysis

Results for: 25N MD HAGERSTOWN           BLCT      19890327KJ   LIC
                                   POPULATION   AREA (sq km)
   within Noise Limited Contour     1032814      20705.6
   not affected by terrain losses    683108      14008.0
   lost to NTSC IX                    52567        805.4
   lost to additional IX by ATV       36618       1055.1
   lost to all IX                     89185       1860.4

 Potential Interfering Stations Included in above Scenario   272

24N MD BALTIMORE            BLCT      19860103KG   LIC
25N NY NEW YORK             BLET      19920220KG   LIC
26N DC WASHINGTON           BMLET     20031216AAB  LIC
27N PA HARRISBURG           BLCT      19960626KF   LIC
32N DC WASHINGTON           BLET      19801107KE   LIC
21A VA FRONT ROYAL          BLEDT     20021220ADZ  LIC
24A PA ALTOONA              DTVPLN    DTVP0582     PLN
24A VA FAIRFAX              BMPEDT    20080609ACI  CP
25A PA PITTSBURGH           DTVPLN    DTVP0614     PLN
25A PA READING              DTVPLN    DTVP0615     PLN
25A VA RICHMOND             DTVPLN    DTVP0622     PLN
26A MD HAGERSTOWN           BMPCDT    20080619AJL  CP
28A MD FREDERICK            BPEDT     20080620AHT  CP
29A MD BALTIMORE            DTVPLN    DTVP0747     PLN
```

```
39A MD HAGERSTOWN           BMPCDT    20080528ABT  CP

After Analysis

Results for: 25N MD HAGERSTOWN           BLCT      19890327KJ   LIC
                                   POPULATION   AREA (sq km)
   within Noise Limited Contour     1032814      20705.6
   not affected by terrain losses    683108      14008.0
   lost to NTSC IX                    52567        805.4
   lost to additional IX by ATV       36689       1066.9
   lost to all IX                     89256       1872.3

 Potential Interfering Stations Included in above Scenario   272

24N MD BALTIMORE            BLCT      19860103KG   LIC
25N NY NEW YORK             BLET      19920220KG   LIC
26N DC WASHINGTON           BMLET     20031216AAB  LIC
27N PA HARRISBURG           BLCT      19960626KF   LIC
32N DC WASHINGTON           BLET      19801107KE   LIC
21A VA FRONT ROYAL          BLEDT     20021220ADZ  LIC
24A PA ALTOONA              DTVPLN    DTVP0582     PLN
24A VA FAIRFAX              BMPEDT    20080609ACI  CP
25A PA PITTSBURGH           DTVPLN    DTVP0614     PLN
25A PA READING              DTVPLN    DTVP0615     PLN
25A VA RICHMOND             DTVPLN    DTVP0622     PLN
26A MD HAGERSTOWN           BMPCDT    20080619AJL  CP
28A MD FREDERICK            BPEDT     20080620AHT  CP
29A MD BALTIMORE            DTVPLN    DTVP0747     PLN
39A MD HAGERSTOWN           BMPCDT    20080528ABT  CP
23A WV ROMNEY               USERRECORD01           APP
 *Percent new DTV interference without proposal:      8.6  BLCT      19890327KJ
 *Percent new DTV interference with proposal:         8.6  BLCT      19890327KJ


Result key:      721
Scenario      273  Affected station       42
Before Analysis

Results for: 25N MD HAGERSTOWN           BLCT      19890327KJ   LIC
                                   POPULATION   AREA (sq km)
   within Noise Limited Contour     1032814      20705.6
   not affected by terrain losses    683108      14008.0
   lost to NTSC IX                    52567        805.4
   lost to additional IX by ATV       36614       1054.1
   lost to all IX                     89181       1859.4

 Potential Interfering Stations Included in above Scenario   273

24N MD BALTIMORE            BLCT      19860103KG   LIC
25N NY NEW YORK             BLET      19920220KG   LIC
26N DC WASHINGTON           BMLET     20031216AAB  LIC
27N PA HARRISBURG           BLCT      19960626KF   LIC
32N DC WASHINGTON           BLET      19801107KE   LIC
21A VA FRONT ROYAL          BLEDT     20021220ADZ  LIC
24A PA ALTOONA              DTVPLN    DTVP0582     PLN
24A VA FAIRFAX              BMPEDT    20080609ACI  CP
25A PA PITTSBURGH           DTVPLN    DTVP0614     PLN
25A PA READING              DTVPLN    DTVP0615     PLN
25A VA RICHMOND             DTVPLN    DTVP0622     PLN
26A MD HAGERSTOWN           BMPCDT    20080619AJL  CP
28A MD FREDERICK            DTVPLN    DTVP0713     PLN
29A MD BALTIMORE            DTVPLN    DTVP0747     PLN
39A DC WASHINGTON           DTVPLN    DTVP1082     PLN

After Analysis

Results for: 25N MD HAGERSTOWN           BLCT      19890327KJ   LIC
                                   POPULATION   AREA (sq km)
   within Noise Limited Contour     1032814      20705.6
```

```
   not affected by terrain losses    683108      14008.0
   lost to NTSC IX                    52567        805.4
   lost to additional IX by ATV       36685       1065.9
   lost to all IX                     89252       1871.3

 Potential Interfering Stations Included in above Scenario   273

24N MD BALTIMORE            BLCT      19860103KG   LIC
25N NY NEW YORK             BLET      19920220KG   LIC
26N DC WASHINGTON           BMLET     20031216AAB  LIC
27N PA HARRISBURG           BLCT      19960626KF   LIC
32N DC WASHINGTON           BLET      19801107KE   LIC
21A VA FRONT ROYAL          BLEDT     20021220ADZ  LIC
24A PA ALTOONA              DTVPLN    DTVP0582     PLN
24A VA FAIRFAX              BMPEDT    20080609ACI  CP
25A PA PITTSBURGH           DTVPLN    DTVP0614     PLN
25A PA READING              DTVPLN    DTVP0615     PLN
25A VA RICHMOND             DTVPLN    DTVP0622     PLN
26A MD HAGERSTOWN           BMPCDT    20080619AJL  CP
28A MD FREDERICK            DTVPLN    DTVP0713     PLN
29A MD BALTIMORE            DTVPLN    DTVP0747     PLN
39A DC WASHINGTON           DTVPLN    DTVP1082     PLN
23A WV ROMNEY               USERRECORD01           APP
 *Percent new DTV interference without proposal:      8.6  BLCT      19890327KJ
 *Percent new DTV interference with proposal:         8.6  BLCT      19890327KJ


Result key:      722
Scenario      274  Affected station       42
Before Analysis

Results for: 25N MD HAGERSTOWN           BLCT      19890327KJ   LIC
                                   POPULATION   AREA (sq km)
   within Noise Limited Contour     1032814      20705.6
   not affected by terrain losses    683108      14008.0
   lost to NTSC IX                    52567        805.4
   lost to additional IX by ATV       36620       1057.0
   lost to all IX                     89187       1862.4

 Potential Interfering Stations Included in above Scenario   274

24N MD BALTIMORE            BLCT      19860103KG   LIC
25N NY NEW YORK             BLET      19920220KG   LIC
26N DC WASHINGTON           BMLET     20031216AAB  LIC
27N PA HARRISBURG           BLCT      19960626KF   LIC
32N DC WASHINGTON           BLET      19801107KE   LIC
21A VA FRONT ROYAL          BLEDT     20021220ADZ  LIC
24A PA ALTOONA              DTVPLN    DTVP0582     PLN
24A VA FAIRFAX              BMPEDT    20080609ACI  CP
25A PA PITTSBURGH           DTVPLN    DTVP0614     PLN
25A PA READING              DTVPLN    DTVP0615     PLN
25A VA RICHMOND             DTVPLN    DTVP0622     PLN
26A MD HAGERSTOWN           BMPCDT    20080619AJL  CP
28A MD FREDERICK            DTVPLN    DTVP0713     PLN
29A MD BALTIMORE            DTVPLN    DTVP0747     PLN
39A MD HAGERSTOWN           BMPCDT    20080528ABT  CP

After Analysis

Results for: 25N MD HAGERSTOWN           BLCT      19890327KJ   LIC
                                   POPULATION   AREA (sq km)
   within Noise Limited Contour     1032814      20705.6
   not affected by terrain losses    683108      14008.0
   lost to NTSC IX                    52567        805.4
   lost to additional IX by ATV       36691       1068.9
   lost to all IX                     89258       1874.3

 Potential Interfering Stations Included in above Scenario   274
```

```
24N MD BALTIMORE            BLCT      19860103KG   LIC
25N NY NEW YORK             BLET      19920220KG   LIC
26N DC WASHINGTON           BMLET     20031216AAB  LIC
27N PA HARRISBURG           BLCT      19960626KF   LIC
32N DC WASHINGTON           BLET      19801107KE   LIC
21A VA FRONT ROYAL          BLEDT     20021220ADZ  LIC
24A PA ALTOONA              DTVPLN    DTVP0582     PLN
24A VA FAIRFAX              BMPEDT    20080609ACI  CP
25A PA PITTSBURGH           DTVPLN    DTVP0614     PLN
25A PA READING              DTVPLN    DTVP0615     PLN
25A VA RICHMOND             DTVPLN    DTVP0622     PLN
26A MD HAGERSTOWN           BMPCDT    20080619AJL  CP
28A MD FREDERICK            DTVPLN    DTVP0713     PLN
29A MD BALTIMORE            DTVPLN    DTVP0747     PLN
39A MD HAGERSTOWN           BMPCDT    20080528ABT  CP
23A WV ROMNEY               USERRECORD01           APP
 *Percent new DTV interference without proposal:      8.6  BLCT      19890327KJ
 *Percent new DTV interference with proposal:         8.6  BLCT      19890327KJ


Result key:      723
Scenario      275  Affected station       42
Before Analysis

Results for: 25N MD HAGERSTOWN           BLCT      19890327KJ   LIC
                                  POPULATION   AREA (sq km)
   within Noise Limited Contour     1032814      20705.6
   not affected by terrain losses    683108      14008.0
   lost to NTSC IX                    52567        805.4
   lost to additional IX by ATV       36612       1052.1
   lost to all IX                     89179       1857.5

 Potential Interfering Stations Included in above Scenario   275

24N MD BALTIMORE            BLCT      19860103KG   LIC
25N NY NEW YORK             BLET      19920220KG   LIC
26N DC WASHINGTON           BMLET     20031216AAB  LIC
27N PA HARRISBURG           BLCT      19960626KF   LIC
32N DC WASHINGTON           BLET      19801107KE   LIC
21A VA FRONT ROYAL          BLEDT     20021220ADZ  LIC
24A PA ALTOONA              DTVPLN    DTVP0582     PLN
24A VA FAIRFAX              BMPEDT    20080609ACI  CP
25A PA PITTSBURGH           DTVPLN    DTVP0614     PLN
25A PA READING              DTVPLN    DTVP0615     PLN
25A VA RICHMOND             DTVPLN    DTVP0622     PLN
26A MD HAGERSTOWN           BMPCDT    20080619AJL  CP
28A MD FREDERICK            BLEDT     20050302AEG  LIC
29A MD BALTIMORE            DTVPLN    DTVP0747     PLN
39A DC WASHINGTON           DTVPLN    DTVP1082     PLN

After Analysis

Results for: 25N MD HAGERSTOWN           BLCT      19890327KJ   LIC
                                  POPULATION   AREA (sq km)
   within Noise Limited Contour     1032814      20705.6
   not affected by terrain losses    683108      14008.0
   lost to NTSC IX                    52567        805.4
   lost to additional IX by ATV       36683       1064.0
   lost to all IX                     89250       1869.3

 Potential Interfering Stations Included in above Scenario   275

24N MD BALTIMORE            BLCT      19860103KG   LIC
25N NY NEW YORK             BLET      19920220KG   LIC
26N DC WASHINGTON           BMLET     20031216AAB  LIC
27N PA HARRISBURG           BLCT      19960626KF   LIC
32N DC WASHINGTON           BLET      19801107KE   LIC
21A VA FRONT ROYAL          BLEDT     20021220ADZ  LIC
24A PA ALTOONA              DTVPLN    DTVP0582     PLN
```

```
24A VA FAIRFAX              BMPEDT    20080609ACI  CP
25A PA PITTSBURGH           DTVPLN    DTVP0614     PLN
25A PA READING              DTVPLN    DTVP0615     PLN
25A VA RICHMOND             DTVPLN    DTVP0622     PLN
26A MD HAGERSTOWN           BMPCDT    20080619AJL  CP
28A MD FREDERICK            BLEDT     20050302AEG  LIC
29A MD BALTIMORE            DTVPLN    DTVP0747     PLN
39A DC WASHINGTON           DTVPLN    DTVP1082     PLN
23A WV ROMNEY               USERRECORD01           APP
 *Percent new DTV interference without proposal:      8.6  BLCT      19890327KJ
 *Percent new DTV interference with proposal:         8.6  BLCT      19890327KJ


Result key:      724
Scenario      276  Affected station       42
Before Analysis

Results for: 25N MD HAGERSTOWN           BLCT      19890327KJ   LIC
                                   POPULATION   AREA (sq km)
   within Noise Limited Contour     1032814      20705.6
   not affected by terrain losses    683108      14008.0
   lost to NTSC IX                    52567        805.4
   lost to additional IX by ATV       36618       1055.1
   lost to all IX                     89185       1860.4

 Potential Interfering Stations Included in above Scenario   276

24N MD BALTIMORE            BLCT      19860103KG   LIC
25N NY NEW YORK             BLET      19920220KG   LIC
26N DC WASHINGTON           BMLET     20031216AAB  LIC
27N PA HARRISBURG           BLCT      19960626KF   LIC
32N DC WASHINGTON           BLET      19801107KE   LIC
21A VA FRONT ROYAL          BLEDT     20021220ADZ  LIC
24A PA ALTOONA              DTVPLN    DTVP0582     PLN
24A VA FAIRFAX              BMPEDT    20080609ACI  CP
25A PA PITTSBURGH           DTVPLN    DTVP0614     PLN
25A PA READING              DTVPLN    DTVP0615     PLN
25A VA RICHMOND             DTVPLN    DTVP0622     PLN
26A MD HAGERSTOWN           BMPCDT    20080619AJL  CP
28A MD FREDERICK            BLEDT     20050302AEG  LIC
29A MD BALTIMORE            DTVPLN    DTVP0747     PLN
39A MD HAGERSTOWN           BMPCDT    20080528ABT  CP

After Analysis

Results for: 25N MD HAGERSTOWN           BLCT      19890327KJ   LIC
                                   POPULATION   AREA (sq km)
   within Noise Limited Contour     1032814      20705.6
   not affected by terrain losses    683108      14008.0
   lost to NTSC IX                    52567        805.4
   lost to additional IX by ATV       36689       1066.9
   lost to all IX                     89256       1872.3

 Potential Interfering Stations Included in above Scenario   276

24N MD BALTIMORE            BLCT      19860103KG   LIC
25N NY NEW YORK             BLET      19920220KG   LIC
26N DC WASHINGTON           BMLET     20031216AAB  LIC
27N PA HARRISBURG           BLCT      19960626KF   LIC
32N DC WASHINGTON           BLET      19801107KE   LIC
21A VA FRONT ROYAL          BLEDT     20021220ADZ  LIC
24A PA ALTOONA              DTVPLN    DTVP0582     PLN
24A VA FAIRFAX              BMPEDT    20080609ACI  CP
25A PA PITTSBURGH           DTVPLN    DTVP0614     PLN
25A PA READING              DTVPLN    DTVP0615     PLN
25A VA RICHMOND             DTVPLN    DTVP0622     PLN
26A MD HAGERSTOWN           BMPCDT    20080619AJL  CP
28A MD FREDERICK            BLEDT     20050302AEG  LIC
29A MD BALTIMORE            DTVPLN    DTVP0747     PLN
```

```
39A MD HAGERSTOWN           BMPCDT    20080528ABT  CP
23A WV ROMNEY               USERRECORD01           APP
 *Percent new DTV interference without proposal:      8.6  BLCT      19890327KJ
 *Percent new DTV interference with proposal:         8.6  BLCT      19890327KJ


Result key:      725
Scenario      277  Affected station       42
Before Analysis

Results for: 25N MD HAGERSTOWN           BLCT      19890327KJ   LIC
                                   POPULATION   AREA (sq km)
   within Noise Limited Contour     1032814      20705.6
   not affected by terrain losses    683108      14008.0
   lost to NTSC IX                    52567        805.4
   lost to additional IX by ATV       33372        868.5
   lost to all IX                     85939       1673.9

 Potential Interfering Stations Included in above Scenario   277

24N MD BALTIMORE            BLCT      19860103KG   LIC
25N NY NEW YORK             BLET      19920220KG   LIC
26N DC WASHINGTON           BMLET     20031216AAB  LIC
27N PA HARRISBURG           BLCT      19960626KF   LIC
32N DC WASHINGTON           BLET      19801107KE   LIC
21A VA FRONT ROYAL          BLEDT     20021220ADZ  LIC
24A PA ALTOONA              DTVPLN    DTVP0582     PLN
24A VA FAIRFAX              BMPEDT    20080609ACI  CP
25A PA PITTSBURGH           DTVPLN    DTVP0614     PLN
25A PA READING              BPCDT     20040518AAZ  CP
25A VA RICHMOND             BLCDT     20021204ABA  LIC
26A MD HAGERSTOWN           BMPCDT    20080619AJL  CP
28A MD FREDERICK            BPEDT     20080620AHT  CP
29A MD BALTIMORE            DTVPLN    DTVP0747     PLN
39A DC WASHINGTON           DTVPLN    DTVP1082     PLN

After Analysis

Results for: 25N MD HAGERSTOWN           BLCT      19890327KJ   LIC
                                   POPULATION   AREA (sq km)
   within Noise Limited Contour     1032814      20705.6
   not affected by terrain losses    683108      14008.0
   lost to NTSC IX                    52567        805.4
   lost to additional IX by ATV       33372        882.4
   lost to all IX                     85939       1687.7

 Potential Interfering Stations Included in above Scenario   277

24N MD BALTIMORE            BLCT      19860103KG   LIC
25N NY NEW YORK             BLET      19920220KG   LIC
26N DC WASHINGTON           BMLET     20031216AAB  LIC
27N PA HARRISBURG           BLCT      19960626KF   LIC
32N DC WASHINGTON           BLET      19801107KE   LIC
21A VA FRONT ROYAL          BLEDT     20021220ADZ  LIC
24A PA ALTOONA              DTVPLN    DTVP0582     PLN
24A VA FAIRFAX              BMPEDT    20080609ACI  CP
25A PA PITTSBURGH           DTVPLN    DTVP0614     PLN
25A PA READING              BPCDT     20040518AAZ  CP
25A VA RICHMOND             BLCDT     20021204ABA  LIC
26A MD HAGERSTOWN           BMPCDT    20080619AJL  CP
28A MD FREDERICK            BPEDT     20080620AHT  CP
29A MD BALTIMORE            DTVPLN    DTVP0747     PLN
39A DC WASHINGTON           DTVPLN    DTVP1082     PLN
23A WV ROMNEY               USERRECORD01           APP
 *Percent new DTV interference without proposal:      8.3  BLCT      19890327KJ
 *Percent new DTV interference with proposal:         8.3  BLCT      19890327KJ


Result key:      726
```

```
Scenario      278  Affected station       42
Before Analysis

Results for: 25N MD HAGERSTOWN           BLCT      19890327KJ   LIC
                                   POPULATION   AREA (sq km)
   within Noise Limited Contour     1032814      20705.6
   not affected by terrain losses    683108      14008.0
   lost to NTSC IX                    52567        805.4
   lost to additional IX by ATV       33378        871.5
   lost to all IX                     85945       1676.9

 Potential Interfering Stations Included in above Scenario   278

24N MD BALTIMORE            BLCT      19860103KG   LIC
25N NY NEW YORK             BLET      19920220KG   LIC
26N DC WASHINGTON           BMLET     20031216AAB  LIC
27N PA HARRISBURG           BLCT      19960626KF   LIC
32N DC WASHINGTON           BLET      19801107KE   LIC
21A VA FRONT ROYAL          BLEDT     20021220ADZ  LIC
24A PA ALTOONA              DTVPLN    DTVP0582     PLN
24A VA FAIRFAX              BMPEDT    20080609ACI  CP
25A PA PITTSBURGH           DTVPLN    DTVP0614     PLN
25A PA READING              BPCDT     20040518AAZ  CP
25A VA RICHMOND             BLCDT     20021204ABA  LIC
26A MD HAGERSTOWN           BMPCDT    20080619AJL  CP
28A MD FREDERICK            BPEDT     20080620AHT  CP
29A MD BALTIMORE            DTVPLN    DTVP0747     PLN
39A MD HAGERSTOWN           BMPCDT    20080528ABT  CP

After Analysis

Results for: 25N MD HAGERSTOWN           BLCT      19890327KJ   LIC
                                   POPULATION   AREA (sq km)
   within Noise Limited Contour     1032814      20705.6
   not affected by terrain losses    683108      14008.0
   lost to NTSC IX                    52567        805.4
   lost to additional IX by ATV       33378        885.3
   lost to all IX                     85945       1690.7

 Potential Interfering Stations Included in above Scenario   278

24N MD BALTIMORE            BLCT      19860103KG   LIC
25N NY NEW YORK             BLET      19920220KG   LIC
26N DC WASHINGTON           BMLET     20031216AAB  LIC
27N PA HARRISBURG           BLCT      19960626KF   LIC
32N DC WASHINGTON           BLET      19801107KE   LIC
21A VA FRONT ROYAL          BLEDT     20021220ADZ  LIC
24A PA ALTOONA              DTVPLN    DTVP0582     PLN
24A VA FAIRFAX              BMPEDT    20080609ACI  CP
25A PA PITTSBURGH           DTVPLN    DTVP0614     PLN
25A PA READING              BPCDT     20040518AAZ  CP
25A VA RICHMOND             BLCDT     20021204ABA  LIC
26A MD HAGERSTOWN           BMPCDT    20080619AJL  CP
28A MD FREDERICK            BPEDT     20080620AHT  CP
29A MD BALTIMORE            DTVPLN    DTVP0747     PLN
39A MD HAGERSTOWN           BMPCDT    20080528ABT  CP
23A WV ROMNEY               USERRECORD01           APP
 *Percent new DTV interference without proposal:      8.3  BLCT      19890327KJ
 *Percent new DTV interference with proposal:         8.3  BLCT      19890327KJ


Result key:      727
Scenario      279  Affected station       42
Before Analysis

Results for: 25N MD HAGERSTOWN           BLCT      19890327KJ   LIC
                                   POPULATION   AREA (sq km)
   within Noise Limited Contour     1032814      20705.6
   not affected by terrain losses    683108      14008.0
```

```
   lost to NTSC IX                    52567        805.4
   lost to additional IX by ATV       33479        871.5
   lost to all IX                     86046       1676.9

 Potential Interfering Stations Included in above Scenario   279

24N MD BALTIMORE            BLCT      19860103KG   LIC
25N NY NEW YORK             BLET      19920220KG   LIC
26N DC WASHINGTON           BMLET     20031216AAB  LIC
27N PA HARRISBURG           BLCT      19960626KF   LIC
32N DC WASHINGTON           BLET      19801107KE   LIC
21A VA FRONT ROYAL          BLEDT     20021220ADZ  LIC
24A PA ALTOONA              DTVPLN    DTVP0582     PLN
24A VA FAIRFAX              BMPEDT    20080609ACI  CP
25A PA PITTSBURGH           DTVPLN    DTVP0614     PLN
25A PA READING              BPCDT     20040518AAZ  CP
25A VA RICHMOND             BLCDT     20021204ABA  LIC
26A MD HAGERSTOWN           BMPCDT    20080619AJL  CP
28A MD FREDERICK            DTVPLN    DTVP0713     PLN
29A MD BALTIMORE            DTVPLN    DTVP0747     PLN
39A DC WASHINGTON           DTVPLN    DTVP1082     PLN

After Analysis

Results for: 25N MD HAGERSTOWN           BLCT      19890327KJ   LIC
                                   POPULATION   AREA (sq km)
   within Noise Limited Contour     1032814      20705.6
   not affected by terrain losses    683108      14008.0
   lost to NTSC IX                    52567        805.4
   lost to additional IX by ATV       33479        885.3
   lost to all IX                     86046       1690.7

 Potential Interfering Stations Included in above Scenario   279

24N MD BALTIMORE            BLCT      19860103KG   LIC
25N NY NEW YORK             BLET      19920220KG   LIC
26N DC WASHINGTON           BMLET     20031216AAB  LIC
27N PA HARRISBURG           BLCT      19960626KF   LIC
32N DC WASHINGTON           BLET      19801107KE   LIC
21A VA FRONT ROYAL          BLEDT     20021220ADZ  LIC
24A PA ALTOONA              DTVPLN    DTVP0582     PLN
24A VA FAIRFAX              BMPEDT    20080609ACI  CP
25A PA PITTSBURGH           DTVPLN    DTVP0614     PLN
25A PA READING              BPCDT     20040518AAZ  CP
25A VA RICHMOND             BLCDT     20021204ABA  LIC
26A MD HAGERSTOWN           BMPCDT    20080619AJL  CP
28A MD FREDERICK            DTVPLN    DTVP0713     PLN
29A MD BALTIMORE            DTVPLN    DTVP0747     PLN
39A DC WASHINGTON           DTVPLN    DTVP1082     PLN
23A WV ROMNEY               USERRECORD01           APP
 *Percent new DTV interference without proposal:      8.3  BLCT      19890327KJ
 *Percent new DTV interference with proposal:         8.3  BLCT      19890327KJ


Result key:      728
Scenario      280  Affected station       42
Before Analysis

Results for: 25N MD HAGERSTOWN           BLCT      19890327KJ   LIC
                                   POPULATION   AREA (sq km)
   within Noise Limited Contour     1032814      20705.6
   not affected by terrain losses    683108      14008.0
   lost to NTSC IX                    52567        805.4
   lost to additional IX by ATV       33485        874.5
   lost to all IX                     86052       1679.8

 Potential Interfering Stations Included in above Scenario   280

24N MD BALTIMORE            BLCT      19860103KG   LIC
```

```
25N NY NEW YORK             BLET      19920220KG   LIC
26N DC WASHINGTON           BMLET     20031216AAB  LIC
27N PA HARRISBURG           BLCT      19960626KF   LIC
32N DC WASHINGTON           BLET      19801107KE   LIC
21A VA FRONT ROYAL          BLEDT     20021220ADZ  LIC
24A PA ALTOONA              DTVPLN    DTVP0582     PLN
24A VA FAIRFAX              BMPEDT    20080609ACI  CP
25A PA PITTSBURGH           DTVPLN    DTVP0614     PLN
25A PA READING              BPCDT     20040518AAZ  CP
25A VA RICHMOND             BLCDT     20021204ABA  LIC
26A MD HAGERSTOWN           BMPCDT    20080619AJL  CP
28A MD FREDERICK            DTVPLN    DTVP0713     PLN
29A MD BALTIMORE            DTVPLN    DTVP0747     PLN
39A MD HAGERSTOWN           BMPCDT    20080528ABT  CP

After Analysis

Results for: 25N MD HAGERSTOWN           BLCT      19890327KJ   LIC
                                   POPULATION   AREA (sq km)
   within Noise Limited Contour     1032814      20705.6
   not affected by terrain losses    683108      14008.0
   lost to NTSC IX                    52567        805.4
   lost to additional IX by ATV       33485        888.3
   lost to all IX                     86052       1693.6

 Potential Interfering Stations Included in above Scenario   280

24N MD BALTIMORE            BLCT      19860103KG   LIC
25N NY NEW YORK             BLET      19920220KG   LIC
26N DC WASHINGTON           BMLET     20031216AAB  LIC
27N PA HARRISBURG           BLCT      19960626KF   LIC
32N DC WASHINGTON           BLET      19801107KE   LIC
21A VA FRONT ROYAL          BLEDT     20021220ADZ  LIC
24A PA ALTOONA              DTVPLN    DTVP0582     PLN
24A VA FAIRFAX              BMPEDT    20080609ACI  CP
25A PA PITTSBURGH           DTVPLN    DTVP0614     PLN
25A PA READING              BPCDT     20040518AAZ  CP
25A VA RICHMOND             BLCDT     20021204ABA  LIC
26A MD HAGERSTOWN           BMPCDT    20080619AJL  CP
28A MD FREDERICK            DTVPLN    DTVP0713     PLN
29A MD BALTIMORE            DTVPLN    DTVP0747     PLN
39A MD HAGERSTOWN           BMPCDT    20080528ABT  CP
23A WV ROMNEY               USERRECORD01           APP
 *Percent new DTV interference without proposal:      8.3  BLCT      19890327KJ
 *Percent new DTV interference with proposal:         8.3  BLCT      19890327KJ


Result key:      729
Scenario      281  Affected station       42
Before Analysis

Results for: 25N MD HAGERSTOWN           BLCT      19890327KJ   LIC
                                   POPULATION   AREA (sq km)
   within Noise Limited Contour     1032814      20705.6
   not affected by terrain losses    683108      14008.0
   lost to NTSC IX                    52567        805.4
   lost to additional IX by ATV       33372        868.5
   lost to all IX                     85939       1673.9

 Potential Interfering Stations Included in above Scenario   281

24N MD BALTIMORE            BLCT      19860103KG   LIC
25N NY NEW YORK             BLET      19920220KG   LIC
26N DC WASHINGTON           BMLET     20031216AAB  LIC
27N PA HARRISBURG           BLCT      19960626KF   LIC
32N DC WASHINGTON           BLET      19801107KE   LIC
21A VA FRONT ROYAL          BLEDT     20021220ADZ  LIC
24A PA ALTOONA              DTVPLN    DTVP0582     PLN
24A VA FAIRFAX              BMPEDT    20080609ACI  CP
```

```
25A PA PITTSBURGH           DTVPLN    DTVP0614     PLN
25A PA READING              BPCDT     20040518AAZ  CP
25A VA RICHMOND             BLCDT     20021204ABA  LIC
26A MD HAGERSTOWN           BMPCDT    20080619AJL  CP
28A MD FREDERICK            BLEDT     20050302AEG  LIC
29A MD BALTIMORE            DTVPLN    DTVP0747     PLN
39A DC WASHINGTON           DTVPLN    DTVP1082     PLN

After Analysis

Results for: 25N MD HAGERSTOWN           BLCT      19890327KJ   LIC
                                  POPULATION   AREA (sq km)
   within Noise Limited Contour     1032814      20705.6
   not affected by terrain losses    683108      14008.0
   lost to NTSC IX                    52567        805.4
   lost to additional IX by ATV       33372        882.4
   lost to all IX                     85939       1687.7

 Potential Interfering Stations Included in above Scenario   281

24N MD BALTIMORE            BLCT      19860103KG   LIC
25N NY NEW YORK             BLET      19920220KG   LIC
26N DC WASHINGTON           BMLET     20031216AAB  LIC
27N PA HARRISBURG           BLCT      19960626KF   LIC
32N DC WASHINGTON           BLET      19801107KE   LIC
21A VA FRONT ROYAL          BLEDT     20021220ADZ  LIC
24A PA ALTOONA              DTVPLN    DTVP0582     PLN
24A VA FAIRFAX              BMPEDT    20080609ACI  CP
25A PA PITTSBURGH           DTVPLN    DTVP0614     PLN
25A PA READING              BPCDT     20040518AAZ  CP
25A VA RICHMOND             BLCDT     20021204ABA  LIC
26A MD HAGERSTOWN           BMPCDT    20080619AJL  CP
28A MD FREDERICK            BLEDT     20050302AEG  LIC
29A MD BALTIMORE            DTVPLN    DTVP0747     PLN
39A DC WASHINGTON           DTVPLN    DTVP1082     PLN
23A WV ROMNEY               USERRECORD01           APP
 *Percent new DTV interference without proposal:      8.3  BLCT      19890327KJ
 *Percent new DTV interference with proposal:         8.3  BLCT      19890327KJ


Result key:      730
Scenario      282  Affected station       42
Before Analysis

Results for: 25N MD HAGERSTOWN           BLCT      19890327KJ   LIC
                                  POPULATION   AREA (sq km)
   within Noise Limited Contour     1032814      20705.6
   not affected by terrain losses    683108      14008.0
   lost to NTSC IX                    52567        805.4
   lost to additional IX by ATV       33378        871.5
   lost to all IX                     85945       1676.9

 Potential Interfering Stations Included in above Scenario   282

24N MD BALTIMORE            BLCT      19860103KG   LIC
25N NY NEW YORK             BLET      19920220KG   LIC
26N DC WASHINGTON           BMLET     20031216AAB  LIC
27N PA HARRISBURG           BLCT      19960626KF   LIC
32N DC WASHINGTON           BLET      19801107KE   LIC
21A VA FRONT ROYAL          BLEDT     20021220ADZ  LIC
24A PA ALTOONA              DTVPLN    DTVP0582     PLN
24A VA FAIRFAX              BMPEDT    20080609ACI  CP
25A PA PITTSBURGH           DTVPLN    DTVP0614     PLN
25A PA READING              BPCDT     20040518AAZ  CP
25A VA RICHMOND             BLCDT     20021204ABA  LIC
26A MD HAGERSTOWN           BMPCDT    20080619AJL  CP
28A MD FREDERICK            BLEDT     20050302AEG  LIC
29A MD BALTIMORE            DTVPLN    DTVP0747     PLN
39A MD HAGERSTOWN           BMPCDT    20080528ABT  CP
```

After Analysis

Results for: 25N MD HAGERSTOWN BLCT 19890327KJ LIC

	POPULATION	AREA (sq km)
within Noise Limited Contour	1032814	20705.6
not affected by terrain losses	683108	14008.0
lost to NTSC IX	52567	805.4
lost to additional IX by ATV	33378	885.3
lost to all IX	85945	1690.7

Potential Interfering Stations Included in above Scenario 282

24N MD BALTIMORE	BLCT	19860103KG	LIC
25N NY NEW YORK	BLET	19920220KG	LIC
26N DC WASHINGTON	BMLET	20031216AAB	LIC
27N PA HARRISBURG	BLCT	19960626KF	LIC
32N DC WASHINGTON	BLET	19801107KE	LIC
21A VA FRONT ROYAL	BLEDT	20021220ADZ	LIC
24A PA ALTOONA	DTVPLN	DTVP0582	PLN
24A VA FAIRFAX	BMPEDT	20080609ACI	CP
25A PA PITTSBURGH	DTVPLN	DTVP0614	PLN
25A PA READING	BPCDT	20040518AAZ	CP
25A VA RICHMOND	BLCDT	20021204ABA	LIC
26A MD HAGERSTOWN	BMPCDT	20080619AJL	CP
28A MD FREDERICK	BLEDT	20050302AEG	LIC
29A MD BALTIMORE	DTVPLN	DTVP0747	PLN
39A MD HAGERSTOWN	BMPCDT	20080528ABT	CP
23A WV ROMNEY	USERRECORD01		APP

*Percent new DTV interference without proposal: 8.3 BLCT 19890327KJ
*Percent new DTV interference with proposal: 8.3 BLCT 19890327KJ

Result key: 731
Scenario 283 Affected station 42
Before Analysis

Results for: 25N MD HAGERSTOWN BLCT 19890327KJ LIC

	POPULATION	AREA (sq km)
within Noise Limited Contour	1032814	20705.6
not affected by terrain losses	683108	14008.0
lost to NTSC IX	52567	805.4
lost to additional IX by ATV	38697	1109.4
lost to all IX	91264	1914.7

Potential Interfering Stations Included in above Scenario 283

24N MD BALTIMORE	BLCT	19860103KG	LIC
25N NY NEW YORK	BLET	19920220KG	LIC
26N DC WASHINGTON	BMLET	20031216AAB	LIC
27N PA HARRISBURG	BLCT	19960626KF	LIC
32N DC WASHINGTON	BLET	19801107KE	LIC
21A VA FRONT ROYAL	BLEDT	20021220ADZ	LIC
24A PA ALTOONA	DTVPLN	DTVP0582	PLN
24A VA FAIRFAX	BMPEDT	20080609ACI	CP
25A PA PITTSBURGH	DTVPLN	DTVP0614	PLN
25A PA READING	BPCDT	20040518AAZ	CP
25A VA RICHMOND	DTVPLN	DTVP0622	PLN
26A MD HAGERSTOWN	BMPCDT	20080619AJL	CP
28A MD FREDERICK	BPEDT	20080620AHT	CP
29A MD BALTIMORE	DTVPLN	DTVP0747	PLN
39A DC WASHINGTON	DTVPLN	DTVP1082	PLN

After Analysis

Results for: 25N MD HAGERSTOWN BLCT 19890327KJ LIC

	POPULATION	AREA (sq km)
within Noise Limited Contour	1032814	20705.6
not affected by terrain losses	683108	14008.0

```
   lost to NTSC IX                    52567        805.4
   lost to additional IX by ATV       38697       1118.2
   lost to all IX                     91264       1923.6

 Potential Interfering Stations Included in above Scenario   283

24N MD BALTIMORE            BLCT      19860103KG   LIC
25N NY NEW YORK             BLET      19920220KG   LIC
26N DC WASHINGTON           BMLET     20031216AAB  LIC
27N PA HARRISBURG           BLCT      19960626KF   LIC
32N DC WASHINGTON           BLET      19801107KE   LIC
21A VA FRONT ROYAL          BLEDT     20021220ADZ  LIC
24A PA ALTOONA              DTVPLN    DTVP0582     PLN
24A VA FAIRFAX              BMPEDT    20080609ACI  CP
25A PA PITTSBURGH           DTVPLN    DTVP0614     PLN
25A PA READING              BPCDT     20040518AAZ  CP
25A VA RICHMOND             DTVPLN    DTVP0622     PLN
26A MD HAGERSTOWN           BMPCDT    20080619AJL  CP
28A MD FREDERICK            BPEDT     20080620AHT  CP
29A MD BALTIMORE            DTVPLN    DTVP0747     PLN
39A DC WASHINGTON           DTVPLN    DTVP1082     PLN
23A WV ROMNEY               USERRECORD01           APP
 *Percent new DTV interference without proposal:      8.8  BLCT      19890327KJ
 *Percent new DTV interference with proposal:         8.8  BLCT      19890327KJ


Result key:      732
Scenario      284  Affected station       42
Before Analysis

Results for: 25N MD HAGERSTOWN           BLCT      19890327KJ   LIC
                                   POPULATION   AREA (sq km)
   within Noise Limited Contour     1032814      20705.6
   not affected by terrain losses    683108      14008.0
   lost to NTSC IX                    52567        805.4
   lost to additional IX by ATV       38703       1112.3
   lost to all IX                     91270       1917.7

 Potential Interfering Stations Included in above Scenario   284

24N MD BALTIMORE            BLCT      19860103KG   LIC
25N NY NEW YORK             BLET      19920220KG   LIC
26N DC WASHINGTON           BMLET     20031216AAB  LIC
27N PA HARRISBURG           BLCT      19960626KF   LIC
32N DC WASHINGTON           BLET      19801107KE   LIC
21A VA FRONT ROYAL          BLEDT     20021220ADZ  LIC
24A PA ALTOONA              DTVPLN    DTVP0582     PLN
24A VA FAIRFAX              BMPEDT    20080609ACI  CP
25A PA PITTSBURGH           DTVPLN    DTVP0614     PLN
25A PA READING              BPCDT     20040518AAZ  CP
25A VA RICHMOND             DTVPLN    DTVP0622     PLN
26A MD HAGERSTOWN           BMPCDT    20080619AJL  CP
28A MD FREDERICK            BPEDT     20080620AHT  CP
29A MD BALTIMORE            DTVPLN    DTVP0747     PLN
39A MD HAGERSTOWN           BMPCDT    20080528ABT  CP

After Analysis

Results for: 25N MD HAGERSTOWN           BLCT      19890327KJ   LIC
                                   POPULATION   AREA (sq km)
   within Noise Limited Contour     1032814      20705.6
   not affected by terrain losses    683108      14008.0
   lost to NTSC IX                    52567        805.4
   lost to additional IX by ATV       38703       1121.2
   lost to all IX                     91270       1926.6

 Potential Interfering Stations Included in above Scenario   284

24N MD BALTIMORE            BLCT      19860103KG   LIC
```

```
25N NY NEW YORK             BLET      19920220KG   LIC
26N DC WASHINGTON           BMLET     20031216AAB  LIC
27N PA HARRISBURG           BLCT      19960626KF   LIC
32N DC WASHINGTON           BLET      19801107KE   LIC
21A VA FRONT ROYAL          BLEDT     20021220ADZ  LIC
24A PA ALTOONA              DTVPLN    DTVP0582     PLN
24A VA FAIRFAX              BMPEDT    20080609ACI  CP
25A PA PITTSBURGH           DTVPLN    DTVP0614     PLN
25A PA READING              BPCDT     20040518AAZ  CP
25A VA RICHMOND             DTVPLN    DTVP0622     PLN
26A MD HAGERSTOWN           BMPCDT    20080619AJL  CP
28A MD FREDERICK            BPEDT     20080620AHT  CP
29A MD BALTIMORE            DTVPLN    DTVP0747     PLN
39A MD HAGERSTOWN           BMPCDT    20080528ABT  CP
23A WV ROMNEY               USERRECORD01           APP
 *Percent new DTV interference without proposal:      8.8  BLCT      19890327KJ
 *Percent new DTV interference with proposal:         8.8  BLCT      19890327KJ


Result key:      733
Scenario      285  Affected station       42
Before Analysis

Results for: 25N MD HAGERSTOWN           BLCT      19890327KJ   LIC
                                   POPULATION   AREA (sq km)
   within Noise Limited Contour     1032814      20705.6
   not affected by terrain losses    683108      14008.0
   lost to NTSC IX                    52567        805.4
   lost to additional IX by ATV       38699       1111.3
   lost to all IX                     91266       1916.7

 Potential Interfering Stations Included in above Scenario   285

24N MD BALTIMORE            BLCT      19860103KG   LIC
25N NY NEW YORK             BLET      19920220KG   LIC
26N DC WASHINGTON           BMLET     20031216AAB  LIC
27N PA HARRISBURG           BLCT      19960626KF   LIC
32N DC WASHINGTON           BLET      19801107KE   LIC
21A VA FRONT ROYAL          BLEDT     20021220ADZ  LIC
24A PA ALTOONA              DTVPLN    DTVP0582     PLN
24A VA FAIRFAX              BMPEDT    20080609ACI  CP
25A PA PITTSBURGH           DTVPLN    DTVP0614     PLN
25A PA READING              BPCDT     20040518AAZ  CP
25A VA RICHMOND             DTVPLN    DTVP0622     PLN
26A MD HAGERSTOWN           BMPCDT    20080619AJL  CP
28A MD FREDERICK            DTVPLN    DTVP0713     PLN
29A MD BALTIMORE            DTVPLN    DTVP0747     PLN
39A DC WASHINGTON           DTVPLN    DTVP1082     PLN

After Analysis

Results for: 25N MD HAGERSTOWN           BLCT      19890327KJ   LIC
                                   POPULATION   AREA (sq km)
   within Noise Limited Contour     1032814      20705.6
   not affected by terrain losses    683108      14008.0
   lost to NTSC IX                    52567        805.4
   lost to additional IX by ATV       38699       1120.2
   lost to all IX                     91266       1925.6

 Potential Interfering Stations Included in above Scenario   285

24N MD BALTIMORE            BLCT      19860103KG   LIC
25N NY NEW YORK             BLET      19920220KG   LIC
26N DC WASHINGTON           BMLET     20031216AAB  LIC
27N PA HARRISBURG           BLCT      19960626KF   LIC
32N DC WASHINGTON           BLET      19801107KE   LIC
21A VA FRONT ROYAL          BLEDT     20021220ADZ  LIC
24A PA ALTOONA              DTVPLN    DTVP0582     PLN
24A VA FAIRFAX              BMPEDT    20080609ACI  CP
```

```
25A PA PITTSBURGH           DTVPLN    DTVP0614     PLN
25A PA READING              BPCDT     20040518AAZ  CP
25A VA RICHMOND             DTVPLN    DTVP0622     PLN
26A MD HAGERSTOWN           BMPCDT    20080619AJL  CP
28A MD FREDERICK            DTVPLN    DTVP0713     PLN
29A MD BALTIMORE            DTVPLN    DTVP0747     PLN
39A DC WASHINGTON           DTVPLN    DTVP1082     PLN
23A WV ROMNEY               USERRECORD01           APP
 *Percent new DTV interference without proposal:      8.8  BLCT      19890327KJ
 *Percent new DTV interference with proposal:         8.8  BLCT      19890327KJ


Result key:      734
Scenario      286  Affected station       42
Before Analysis

Results for: 25N MD HAGERSTOWN           BLCT      19890327KJ   LIC
                                   POPULATION   AREA (sq km)
   within Noise Limited Contour     1032814      20705.6
   not affected by terrain losses    683108      14008.0
   lost to NTSC IX                    52567        805.4
   lost to additional IX by ATV       38705       1114.3
   lost to all IX                     91272       1919.7

 Potential Interfering Stations Included in above Scenario   286

24N MD BALTIMORE            BLCT      19860103KG   LIC
25N NY NEW YORK             BLET      19920220KG   LIC
26N DC WASHINGTON           BMLET     20031216AAB  LIC
27N PA HARRISBURG           BLCT      19960626KF   LIC
32N DC WASHINGTON           BLET      19801107KE   LIC
21A VA FRONT ROYAL          BLEDT     20021220ADZ  LIC
24A PA ALTOONA              DTVPLN    DTVP0582     PLN
24A VA FAIRFAX              BMPEDT    20080609ACI  CP
25A PA PITTSBURGH           DTVPLN    DTVP0614     PLN
25A PA READING              BPCDT     20040518AAZ  CP
25A VA RICHMOND             DTVPLN    DTVP0622     PLN
26A MD HAGERSTOWN           BMPCDT    20080619AJL  CP
28A MD FREDERICK            DTVPLN    DTVP0713     PLN
29A MD BALTIMORE            DTVPLN    DTVP0747     PLN
39A MD HAGERSTOWN           BMPCDT    20080528ABT  CP

After Analysis

Results for: 25N MD HAGERSTOWN           BLCT      19890327KJ   LIC
                                   POPULATION   AREA (sq km)
   within Noise Limited Contour     1032814      20705.6
   not affected by terrain losses    683108      14008.0
   lost to NTSC IX                    52567        805.4
   lost to additional IX by ATV       38705       1123.2
   lost to all IX                     91272       1928.5

 Potential Interfering Stations Included in above Scenario   286

24N MD BALTIMORE            BLCT      19860103KG   LIC
25N NY NEW YORK             BLET      19920220KG   LIC
26N DC WASHINGTON           BMLET     20031216AAB  LIC
27N PA HARRISBURG           BLCT      19960626KF   LIC
32N DC WASHINGTON           BLET      19801107KE   LIC
21A VA FRONT ROYAL          BLEDT     20021220ADZ  LIC
24A PA ALTOONA              DTVPLN    DTVP0582     PLN
24A VA FAIRFAX              BMPEDT    20080609ACI  CP
25A PA PITTSBURGH           DTVPLN    DTVP0614     PLN
25A PA READING              BPCDT     20040518AAZ  CP
25A VA RICHMOND             DTVPLN    DTVP0622     PLN
26A MD HAGERSTOWN           BMPCDT    20080619AJL  CP
28A MD FREDERICK            DTVPLN    DTVP0713     PLN
29A MD BALTIMORE            DTVPLN    DTVP0747     PLN
39A MD HAGERSTOWN           BMPCDT    20080528ABT  CP
```

```
23A WV ROMNEY               USERRECORD01           APP
 *Percent new DTV interference without proposal:      8.8  BLCT      19890327KJ
 *Percent new DTV interference with proposal:         8.8  BLCT      19890327KJ


Result key:      735
Scenario      287  Affected station       42
Before Analysis

Results for: 25N MD HAGERSTOWN           BLCT      19890327KJ   LIC
                                   POPULATION   AREA (sq km)
   within Noise Limited Contour     1032814      20705.6
   not affected by terrain losses    683108      14008.0
   lost to NTSC IX                    52567        805.4
   lost to additional IX by ATV       38697       1109.4
   lost to all IX                     91264       1914.7

 Potential Interfering Stations Included in above Scenario   287

24N MD BALTIMORE            BLCT      19860103KG   LIC
25N NY NEW YORK             BLET      19920220KG   LIC
26N DC WASHINGTON           BMLET     20031216AAB  LIC
27N PA HARRISBURG           BLCT      19960626KF   LIC
32N DC WASHINGTON           BLET      19801107KE   LIC
21A VA FRONT ROYAL          BLEDT     20021220ADZ  LIC
24A PA ALTOONA              DTVPLN    DTVP0582     PLN
24A VA FAIRFAX              BMPEDT    20080609ACI  CP
25A PA PITTSBURGH           DTVPLN    DTVP0614     PLN
25A PA READING              BPCDT     20040518AAZ  CP
25A VA RICHMOND             DTVPLN    DTVP0622     PLN
26A MD HAGERSTOWN           BMPCDT    20080619AJL  CP
28A MD FREDERICK            BLEDT     20050302AEG  LIC
29A MD BALTIMORE            DTVPLN    DTVP0747     PLN
39A DC WASHINGTON           DTVPLN    DTVP1082     PLN

After Analysis

Results for: 25N MD HAGERSTOWN           BLCT      19890327KJ   LIC
                                   POPULATION   AREA (sq km)
   within Noise Limited Contour     1032814      20705.6
   not affected by terrain losses    683108      14008.0
   lost to NTSC IX                    52567        805.4
   lost to additional IX by ATV       38697       1118.2
   lost to all IX                     91264       1923.6

 Potential Interfering Stations Included in above Scenario   287

24N MD BALTIMORE            BLCT      19860103KG   LIC
25N NY NEW YORK             BLET      19920220KG   LIC
26N DC WASHINGTON           BMLET     20031216AAB  LIC
27N PA HARRISBURG           BLCT      19960626KF   LIC
32N DC WASHINGTON           BLET      19801107KE   LIC
21A VA FRONT ROYAL          BLEDT     20021220ADZ  LIC
24A PA ALTOONA              DTVPLN    DTVP0582     PLN
24A VA FAIRFAX              BMPEDT    20080609ACI  CP
25A PA PITTSBURGH           DTVPLN    DTVP0614     PLN
25A PA READING              BPCDT     20040518AAZ  CP
25A VA RICHMOND             DTVPLN    DTVP0622     PLN
26A MD HAGERSTOWN           BMPCDT    20080619AJL  CP
28A MD FREDERICK            BLEDT     20050302AEG  LIC
29A MD BALTIMORE            DTVPLN    DTVP0747     PLN
39A DC WASHINGTON           DTVPLN    DTVP1082     PLN
23A WV ROMNEY               USERRECORD01           APP
 *Percent new DTV interference without proposal:      8.8  BLCT      19890327KJ
 *Percent new DTV interference with proposal:         8.8  BLCT      19890327KJ


Result key:      736
Scenario      288  Affected station       42
```

Before Analysis

Results for: 25N MD HAGERSTOWN BLCT 19890327KJ LIC

	POPULATION	AREA (sq km)
within Noise Limited Contour	1032814	20705.6
not affected by terrain losses	683108	14008.0
lost to NTSC IX	52567	805.4
lost to additional IX by ATV	38703	1112.3
lost to all IX	91270	1917.7

Potential Interfering Stations Included in above Scenario 288

24N MD BALTIMORE	BLCT	19860103KG	LIC
25N NY NEW YORK	BLET	19920220KG	LIC
26N DC WASHINGTON	BMLET	20031216AAB	LIC
27N PA HARRISBURG	BLCT	19960626KF	LIC
32N DC WASHINGTON	BLET	19801107KE	LIC
21A VA FRONT ROYAL	BLEDT	20021220ADZ	LIC
24A PA ALTOONA	DTVPLN	DTVP0582	PLN
24A VA FAIRFAX	BMPEDT	20080609ACI	CP
25A PA PITTSBURGH	DTVPLN	DTVP0614	PLN
25A PA READING	BPCDT	20040518AAZ	CP
25A VA RICHMOND	DTVPLN	DTVP0622	PLN
26A MD HAGERSTOWN	BMPCDT	20080619AJL	CP
28A MD FREDERICK	BLEDT	20050302AEG	LIC
29A MD BALTIMORE	DTVPLN	DTVP0747	PLN
39A MD HAGERSTOWN	BMPCDT	20080528ABT	CP

After Analysis

Results for: 25N MD HAGERSTOWN BLCT 19890327KJ LIC

	POPULATION	AREA (sq km)
within Noise Limited Contour	1032814	20705.6
not affected by terrain losses	683108	14008.0
lost to NTSC IX	52567	805.4
lost to additional IX by ATV	38703	1121.2
lost to all IX	91270	1926.6

Potential Interfering Stations Included in above Scenario 288

24N MD BALTIMORE	BLCT	19860103KG	LIC
25N NY NEW YORK	BLET	19920220KG	LIC
26N DC WASHINGTON	BMLET	20031216AAB	LIC
27N PA HARRISBURG	BLCT	19960626KF	LIC
32N DC WASHINGTON	BLET	19801107KE	LIC
21A VA FRONT ROYAL	BLEDT	20021220ADZ	LIC
24A PA ALTOONA	DTVPLN	DTVP0582	PLN
24A VA FAIRFAX	BMPEDT	20080609ACI	CP
25A PA PITTSBURGH	DTVPLN	DTVP0614	PLN
25A PA READING	BPCDT	20040518AAZ	CP
25A VA RICHMOND	DTVPLN	DTVP0622	PLN
26A MD HAGERSTOWN	BMPCDT	20080619AJL	CP
28A MD FREDERICK	BLEDT	20050302AEG	LIC
29A MD BALTIMORE	DTVPLN	DTVP0747	PLN
39A MD HAGERSTOWN	BMPCDT	20080528ABT	CP
23A WV ROMNEY	USERRECORD01		APP

*Percent new DTV interference without proposal: 8.8 BLCT 19890327KJ
*Percent new DTV interference with proposal: 8.8 BLCT 19890327KJ

Result key: 737
Scenario 289 Affected station 42
Before Analysis

Results for: 25N MD HAGERSTOWN BLCT 19890327KJ LIC

	POPULATION	AREA (sq km)
within Noise Limited Contour	1032814	20705.6
not affected by terrain losses	683108	14008.0
lost to NTSC IX	52567	805.4

```
   lost to additional IX by ATV       31270        852.7
   lost to all IX                     83837       1658.1

 Potential Interfering Stations Included in above Scenario   289

24N MD BALTIMORE            BLCT      19860103KG   LIC
25N NY NEW YORK             BLET      19920220KG   LIC
26N DC WASHINGTON           BMLET     20031216AAB  LIC
27N PA HARRISBURG           BLCT      19960626KF   LIC
32N DC WASHINGTON           BLET      19801107KE   LIC
21A VA FRONT ROYAL          DTVPLN    DTVP0461     PLN
24A PA ALTOONA              BLCDT     20050603ACF  LIC
24A VA FAIRFAX              BMPEDT    20080609ACI  CP
25A PA PITTSBURGH           BLCDT     20041004ACS  LIC
25A PA READING              DTVPLN    DTVP0615     PLN
25A VA RICHMOND             BLCDT     20021204ABA  LIC
26A MD HAGERSTOWN           BMPCDT    20080619AJL  CP
28A MD FREDERICK            BPEDT     20080620AHT  CP
29A MD BALTIMORE            DTVPLN    DTVP0747     PLN
39A DC WASHINGTON           DTVPLN    DTVP1082     PLN

After Analysis

Results for: 25N MD HAGERSTOWN           BLCT      19890327KJ   LIC
                                  POPULATION   AREA (sq km)
   within Noise Limited Contour     1032814      20705.6
   not affected by terrain losses    683108      14008.0
   lost to NTSC IX                    52567        805.4
   lost to additional IX by ATV       31341        868.5
   lost to all IX                     83908       1673.9

 Potential Interfering Stations Included in above Scenario   289

24N MD BALTIMORE            BLCT      19860103KG   LIC
25N NY NEW YORK             BLET      19920220KG   LIC
26N DC WASHINGTON           BMLET     20031216AAB  LIC
27N PA HARRISBURG           BLCT      19960626KF   LIC
32N DC WASHINGTON           BLET      19801107KE   LIC
21A VA FRONT ROYAL          DTVPLN    DTVP0461     PLN
24A PA ALTOONA              BLCDT     20050603ACF  LIC
24A VA FAIRFAX              BMPEDT    20080609ACI  CP
25A PA PITTSBURGH           BLCDT     20041004ACS  LIC
25A PA READING              DTVPLN    DTVP0615     PLN
25A VA RICHMOND             BLCDT     20021204ABA  LIC
26A MD HAGERSTOWN           BMPCDT    20080619AJL  CP
28A MD FREDERICK            BPEDT     20080620AHT  CP
29A MD BALTIMORE            DTVPLN    DTVP0747     PLN
39A DC WASHINGTON           DTVPLN    DTVP1082     PLN
23A WV ROMNEY               USERRECORD01           APP
 *Percent new DTV interference without proposal:      8.1  BLCT      19890327KJ
 *Percent new DTV interference with proposal:         8.1  BLCT      19890327KJ


Result key:      738
Scenario      290  Affected station       42
Before Analysis

Results for: 25N MD HAGERSTOWN           BLCT      19890327KJ   LIC
                                  POPULATION   AREA (sq km)
   within Noise Limited Contour     1032814      20705.6
   not affected by terrain losses    683108      14008.0
   lost to NTSC IX                    52567        805.4
   lost to additional IX by ATV       31276        855.7
   lost to all IX                     83843       1661.1

 Potential Interfering Stations Included in above Scenario   290

24N MD BALTIMORE            BLCT      19860103KG   LIC
25N NY NEW YORK             BLET      19920220KG   LIC
```

```
26N DC WASHINGTON           BMLET     20031216AAB  LIC
27N PA HARRISBURG           BLCT      19960626KF   LIC
32N DC WASHINGTON           BLET      19801107KE   LIC
21A VA FRONT ROYAL          DTVPLN    DTVP0461     PLN
24A PA ALTOONA              BLCDT     20050603ACF  LIC
24A VA FAIRFAX              BMPEDT    20080609ACI  CP
25A PA PITTSBURGH           BLCDT     20041004ACS  LIC
25A PA READING              DTVPLN    DTVP0615     PLN
25A VA RICHMOND             BLCDT     20021204ABA  LIC
26A MD HAGERSTOWN           BMPCDT    20080619AJL  CP
28A MD FREDERICK            BPEDT     20080620AHT  CP
29A MD BALTIMORE            DTVPLN    DTVP0747     PLN
39A MD HAGERSTOWN           BMPCDT    20080528ABT  CP

After Analysis

Results for: 25N MD HAGERSTOWN           BLCT      19890327KJ   LIC
                                   POPULATION   AREA (sq km)
   within Noise Limited Contour     1032814      20705.6
   not affected by terrain losses    683108      14008.0
   lost to NTSC IX                    52567        805.4
   lost to additional IX by ATV       31347        871.5
   lost to all IX                     83914       1676.9

 Potential Interfering Stations Included in above Scenario   290

24N MD BALTIMORE            BLCT      19860103KG   LIC
25N NY NEW YORK             BLET      19920220KG   LIC
26N DC WASHINGTON           BMLET     20031216AAB  LIC
27N PA HARRISBURG           BLCT      19960626KF   LIC
32N DC WASHINGTON           BLET      19801107KE   LIC
21A VA FRONT ROYAL          DTVPLN    DTVP0461     PLN
24A PA ALTOONA              BLCDT     20050603ACF  LIC
24A VA FAIRFAX              BMPEDT    20080609ACI  CP
25A PA PITTSBURGH           BLCDT     20041004ACS  LIC
25A PA READING              DTVPLN    DTVP0615     PLN
25A VA RICHMOND             BLCDT     20021204ABA  LIC
26A MD HAGERSTOWN           BMPCDT    20080619AJL  CP
28A MD FREDERICK            BPEDT     20080620AHT  CP
29A MD BALTIMORE            DTVPLN    DTVP0747     PLN
39A MD HAGERSTOWN           BMPCDT    20080528ABT  CP
23A WV ROMNEY               USERRECORD01           APP
 *Percent new DTV interference without proposal:      8.1  BLCT      19890327KJ
 *Percent new DTV interference with proposal:         8.1  BLCT      19890327KJ


Result key:      739
Scenario      291  Affected station       42
Before Analysis

Results for: 25N MD HAGERSTOWN           BLCT      19890327KJ   LIC
                                   POPULATION   AREA (sq km)
   within Noise Limited Contour     1032814      20705.6
   not affected by terrain losses    683108      14008.0
   lost to NTSC IX                    52567        805.4
   lost to additional IX by ATV       31377        855.7
   lost to all IX                     83944       1661.1

 Potential Interfering Stations Included in above Scenario   291

24N MD BALTIMORE            BLCT      19860103KG   LIC
25N NY NEW YORK             BLET      19920220KG   LIC
26N DC WASHINGTON           BMLET     20031216AAB  LIC
27N PA HARRISBURG           BLCT      19960626KF   LIC
32N DC WASHINGTON           BLET      19801107KE   LIC
21A VA FRONT ROYAL          DTVPLN    DTVP0461     PLN
24A PA ALTOONA              BLCDT     20050603ACF  LIC
24A VA FAIRFAX              BMPEDT    20080609ACI  CP
25A PA PITTSBURGH           BLCDT     20041004ACS  LIC
```

```
25A PA READING              DTVPLN    DTVP0615     PLN
25A VA RICHMOND             BLCDT     20021204ABA  LIC
26A MD HAGERSTOWN           BMPCDT    20080619AJL  CP
28A MD FREDERICK            DTVPLN    DTVP0713     PLN
29A MD BALTIMORE            DTVPLN    DTVP0747     PLN
39A DC WASHINGTON           DTVPLN    DTVP1082     PLN

After Analysis

Results for: 25N MD HAGERSTOWN           BLCT      19890327KJ   LIC
                                   POPULATION   AREA (sq km)
   within Noise Limited Contour     1032814      20705.6
   not affected by terrain losses    683108      14008.0
   lost to NTSC IX                    52567        805.4
   lost to additional IX by ATV       31448        871.5
   lost to all IX                     84015       1676.9

 Potential Interfering Stations Included in above Scenario   291

24N MD BALTIMORE            BLCT      19860103KG   LIC
25N NY NEW YORK             BLET      19920220KG   LIC
26N DC WASHINGTON           BMLET     20031216AAB  LIC
27N PA HARRISBURG           BLCT      19960626KF   LIC
32N DC WASHINGTON           BLET      19801107KE   LIC
21A VA FRONT ROYAL          DTVPLN    DTVP0461     PLN
24A PA ALTOONA              BLCDT     20050603ACF  LIC
24A VA FAIRFAX              BMPEDT    20080609ACI  CP
25A PA PITTSBURGH           BLCDT     20041004ACS  LIC
25A PA READING              DTVPLN    DTVP0615     PLN
25A VA RICHMOND             BLCDT     20021204ABA  LIC
26A MD HAGERSTOWN           BMPCDT    20080619AJL  CP
28A MD FREDERICK            DTVPLN    DTVP0713     PLN
29A MD BALTIMORE            DTVPLN    DTVP0747     PLN
39A DC WASHINGTON           DTVPLN    DTVP1082     PLN
23A WV ROMNEY               USERRECORD01           APP
 *Percent new DTV interference without proposal:      8.1  BLCT      19890327KJ
 *Percent new DTV interference with proposal:         8.1  BLCT      19890327KJ


Result key:      740
Scenario      292  Affected station       42
Before Analysis

Results for: 25N MD HAGERSTOWN           BLCT      19890327KJ   LIC
                                   POPULATION   AREA (sq km)
   within Noise Limited Contour     1032814      20705.6
   not affected by terrain losses    683108      14008.0
   lost to NTSC IX                    52567        805.4
   lost to additional IX by ATV       31383        858.7
   lost to all IX                     83950       1664.0

 Potential Interfering Stations Included in above Scenario   292

24N MD BALTIMORE            BLCT      19860103KG   LIC
25N NY NEW YORK             BLET      19920220KG   LIC
26N DC WASHINGTON           BMLET     20031216AAB  LIC
27N PA HARRISBURG           BLCT      19960626KF   LIC
32N DC WASHINGTON           BLET      19801107KE   LIC
21A VA FRONT ROYAL          DTVPLN    DTVP0461     PLN
24A PA ALTOONA              BLCDT     20050603ACF  LIC
24A VA FAIRFAX              BMPEDT    20080609ACI  CP
25A PA PITTSBURGH           BLCDT     20041004ACS  LIC
25A PA READING              DTVPLN    DTVP0615     PLN
25A VA RICHMOND             BLCDT     20021204ABA  LIC
26A MD HAGERSTOWN           BMPCDT    20080619AJL  CP
28A MD FREDERICK            DTVPLN    DTVP0713     PLN
29A MD BALTIMORE            DTVPLN    DTVP0747     PLN
39A MD HAGERSTOWN           BMPCDT    20080528ABT  CP
```

After Analysis

Results for: 25N MD HAGERSTOWN BLCT 19890327KJ LIC

	POPULATION	AREA (sq km)
within Noise Limited Contour	1032814	20705.6
not affected by terrain losses	683108	14008.0
lost to NTSC IX	52567	805.4
lost to additional IX by ATV	31454	874.5
lost to all IX	84021	1679.8

Potential Interfering Stations Included in above Scenario 292

24N MD BALTIMORE	BLCT	19860103KG	LIC
25N NY NEW YORK	BLET	19920220KG	LIC
26N DC WASHINGTON	BMLET	20031216AAB	LIC
27N PA HARRISBURG	BLCT	19960626KF	LIC
32N DC WASHINGTON	BLET	19801107KE	LIC
21A VA FRONT ROYAL	DTVPLN	DTVP0461	PLN
24A PA ALTOONA	BLCDT	20050603ACF	LIC
24A VA FAIRFAX	BMPEDT	20080609ACI	CP
25A PA PITTSBURGH	BLCDT	20041004ACS	LIC
25A PA READING	DTVPLN	DTVP0615	PLN
25A VA RICHMOND	BLCDT	20021204ABA	LIC
26A MD HAGERSTOWN	BMPCDT	20080619AJL	CP
28A MD FREDERICK	DTVPLN	DTVP0713	PLN
29A MD BALTIMORE	DTVPLN	DTVP0747	PLN
39A MD HAGERSTOWN	BMPCDT	20080528ABT	CP
23A WV ROMNEY	USERRECORD01		APP

*Percent new DTV interference without proposal: 8.1 BLCT 19890327KJ
*Percent new DTV interference with proposal: 8.1 BLCT 19890327KJ

Result key: 741
Scenario 293 Affected station 42
Before Analysis

Results for: 25N MD HAGERSTOWN BLCT 19890327KJ LIC

	POPULATION	AREA (sq km)
within Noise Limited Contour	1032814	20705.6
not affected by terrain losses	683108	14008.0
lost to NTSC IX	52567	805.4
lost to additional IX by ATV	31270	852.7
lost to all IX	83837	1658.1

Potential Interfering Stations Included in above Scenario 293

24N MD BALTIMORE	BLCT	19860103KG	LIC
25N NY NEW YORK	BLET	19920220KG	LIC
26N DC WASHINGTON	BMLET	20031216AAB	LIC
27N PA HARRISBURG	BLCT	19960626KF	LIC
32N DC WASHINGTON	BLET	19801107KE	LIC
21A VA FRONT ROYAL	DTVPLN	DTVP0461	PLN
24A PA ALTOONA	BLCDT	20050603ACF	LIC
24A VA FAIRFAX	BMPEDT	20080609ACI	CP
25A PA PITTSBURGH	BLCDT	20041004ACS	LIC
25A PA READING	DTVPLN	DTVP0615	PLN
25A VA RICHMOND	BLCDT	20021204ABA	LIC
26A MD HAGERSTOWN	BMPCDT	20080619AJL	CP
28A MD FREDERICK	BLEDT	20050302AEG	LIC
29A MD BALTIMORE	DTVPLN	DTVP0747	PLN
39A DC WASHINGTON	DTVPLN	DTVP1082	PLN

After Analysis

Results for: 25N MD HAGERSTOWN BLCT 19890327KJ LIC

	POPULATION	AREA (sq km)
within Noise Limited Contour	1032814	20705.6
not affected by terrain losses	683108	14008.0
lost to NTSC IX	52567	805.4

```
   lost to additional IX by ATV       31341        868.5
   lost to all IX                     83908       1673.9

 Potential Interfering Stations Included in above Scenario   293

24N MD BALTIMORE            BLCT      19860103KG   LIC
25N NY NEW YORK             BLET      19920220KG   LIC
26N DC WASHINGTON           BMLET     20031216AAB  LIC
27N PA HARRISBURG           BLCT      19960626KF   LIC
32N DC WASHINGTON           BLET      19801107KE   LIC
21A VA FRONT ROYAL          DTVPLN    DTVP0461     PLN
24A PA ALTOONA              BLCDT     20050603ACF  LIC
24A VA FAIRFAX              BMPEDT    20080609ACI  CP
25A PA PITTSBURGH           BLCDT     20041004ACS  LIC
25A PA READING              DTVPLN    DTVP0615     PLN
25A VA RICHMOND             BLCDT     20021204ABA  LIC
26A MD HAGERSTOWN           BMPCDT    20080619AJL  CP
28A MD FREDERICK            BLEDT     20050302AEG  LIC
29A MD BALTIMORE            DTVPLN    DTVP0747     PLN
39A DC WASHINGTON           DTVPLN    DTVP1082     PLN
23A WV ROMNEY               USERRECORD01           APP
 *Percent new DTV interference without proposal:      8.1  BLCT      19890327KJ
 *Percent new DTV interference with proposal:         8.1  BLCT      19890327KJ


Result key:      742
Scenario      294  Affected station       42
Before Analysis

Results for: 25N MD HAGERSTOWN           BLCT      19890327KJ   LIC
                                   POPULATION   AREA (sq km)
   within Noise Limited Contour     1032814      20705.6
   not affected by terrain losses    683108      14008.0
   lost to NTSC IX                    52567        805.4
   lost to additional IX by ATV       31276        855.7
   lost to all IX                     83843       1661.1

 Potential Interfering Stations Included in above Scenario   294

24N MD BALTIMORE            BLCT      19860103KG   LIC
25N NY NEW YORK             BLET      19920220KG   LIC
26N DC WASHINGTON           BMLET     20031216AAB  LIC
27N PA HARRISBURG           BLCT      19960626KF   LIC
32N DC WASHINGTON           BLET      19801107KE   LIC
21A VA FRONT ROYAL          DTVPLN    DTVP0461     PLN
24A PA ALTOONA              BLCDT     20050603ACF  LIC
24A VA FAIRFAX              BMPEDT    20080609ACI  CP
25A PA PITTSBURGH           BLCDT     20041004ACS  LIC
25A PA READING              DTVPLN    DTVP0615     PLN
25A VA RICHMOND             BLCDT     20021204ABA  LIC
26A MD HAGERSTOWN           BMPCDT    20080619AJL  CP
28A MD FREDERICK            BLEDT     20050302AEG  LIC
29A MD BALTIMORE            DTVPLN    DTVP0747     PLN
39A MD HAGERSTOWN           BMPCDT    20080528ABT  CP

After Analysis

Results for: 25N MD HAGERSTOWN           BLCT      19890327KJ   LIC
                                   POPULATION   AREA (sq km)
   within Noise Limited Contour     1032814      20705.6
   not affected by terrain losses    683108      14008.0
   lost to NTSC IX                    52567        805.4
   lost to additional IX by ATV       31347        871.5
   lost to all IX                     83914       1676.9

 Potential Interfering Stations Included in above Scenario   294

24N MD BALTIMORE            BLCT      19860103KG   LIC
25N NY NEW YORK             BLET      19920220KG   LIC
```

```
26N DC WASHINGTON           BMLET     20031216AAB  LIC
27N PA HARRISBURG           BLCT      19960626KF   LIC
32N DC WASHINGTON           BLET      19801107KE   LIC
21A VA FRONT ROYAL          DTVPLN    DTVP0461     PLN
24A PA ALTOONA              BLCDT     20050603ACF  LIC
24A VA FAIRFAX              BMPEDT    20080609ACI  CP
25A PA PITTSBURGH           BLCDT     20041004ACS  LIC
25A PA READING              DTVPLN    DTVP0615     PLN
25A VA RICHMOND             BLCDT     20021204ABA  LIC
26A MD HAGERSTOWN           BMPCDT    20080619AJL  CP
28A MD FREDERICK            BLEDT     20050302AEG  LIC
29A MD BALTIMORE            DTVPLN    DTVP0747     PLN
39A MD HAGERSTOWN           BMPCDT    20080528ABT  CP
23A WV ROMNEY               USERRECORD01           APP
 *Percent new DTV interference without proposal:      8.1  BLCT      19890327KJ
 *Percent new DTV interference with proposal:         8.1  BLCT      19890327KJ


Result key:      743
Scenario      295  Affected station       42
Before Analysis

Results for: 25N MD HAGERSTOWN           BLCT      19890327KJ   LIC
                                   POPULATION   AREA (sq km)
   within Noise Limited Contour     1032814      20705.6
   not affected by terrain losses    683108      14008.0
   lost to NTSC IX                    52567        805.4
   lost to additional IX by ATV       36993       1095.5
   lost to all IX                     89560       1900.9

 Potential Interfering Stations Included in above Scenario   295

24N MD BALTIMORE            BLCT      19860103KG   LIC
25N NY NEW YORK             BLET      19920220KG   LIC
26N DC WASHINGTON           BMLET     20031216AAB  LIC
27N PA HARRISBURG           BLCT      19960626KF   LIC
32N DC WASHINGTON           BLET      19801107KE   LIC
21A VA FRONT ROYAL          DTVPLN    DTVP0461     PLN
24A PA ALTOONA              BLCDT     20050603ACF  LIC
24A VA FAIRFAX              BMPEDT    20080609ACI  CP
25A PA PITTSBURGH           BLCDT     20041004ACS  LIC
25A PA READING              DTVPLN    DTVP0615     PLN
25A VA RICHMOND             DTVPLN    DTVP0622     PLN
26A MD HAGERSTOWN           BMPCDT    20080619AJL  CP
28A MD FREDERICK            BPEDT     20080620AHT  CP
29A MD BALTIMORE            DTVPLN    DTVP0747     PLN
39A DC WASHINGTON           DTVPLN    DTVP1082     PLN

After Analysis

Results for: 25N MD HAGERSTOWN           BLCT      19890327KJ   LIC
                                   POPULATION   AREA (sq km)
   within Noise Limited Contour     1032814      20705.6
   not affected by terrain losses    683108      14008.0
   lost to NTSC IX                    52567        805.4
   lost to additional IX by ATV       37064       1106.4
   lost to all IX                     89631       1911.8

 Potential Interfering Stations Included in above Scenario   295

24N MD BALTIMORE            BLCT      19860103KG   LIC
25N NY NEW YORK             BLET      19920220KG   LIC
26N DC WASHINGTON           BMLET     20031216AAB  LIC
27N PA HARRISBURG           BLCT      19960626KF   LIC
32N DC WASHINGTON           BLET      19801107KE   LIC
21A VA FRONT ROYAL          DTVPLN    DTVP0461     PLN
24A PA ALTOONA              BLCDT     20050603ACF  LIC
24A VA FAIRFAX              BMPEDT    20080609ACI  CP
25A PA PITTSBURGH           BLCDT     20041004ACS  LIC
```

```
25A PA READING              DTVPLN    DTVP0615     PLN
25A VA RICHMOND             DTVPLN    DTVP0622     PLN
26A MD HAGERSTOWN           BMPCDT    20080619AJL  CP
28A MD FREDERICK            BPEDT     20080620AHT  CP
29A MD BALTIMORE            DTVPLN    DTVP0747     PLN
39A DC WASHINGTON           DTVPLN    DTVP1082     PLN
23A WV ROMNEY               USERRECORD01           APP
 *Percent new DTV interference without proposal:      8.7  BLCT      19890327KJ
 *Percent new DTV interference with proposal:         8.7  BLCT      19890327KJ


Result key:      744
Scenario      296  Affected station       42
Before Analysis

Results for: 25N MD HAGERSTOWN           BLCT      19890327KJ   LIC
                                   POPULATION   AREA (sq km)
   within Noise Limited Contour     1032814      20705.6
   not affected by terrain losses    683108      14008.0
   lost to NTSC IX                    52567        805.4
   lost to additional IX by ATV       36999       1098.5
   lost to all IX                     89566       1903.9

 Potential Interfering Stations Included in above Scenario   296

24N MD BALTIMORE            BLCT      19860103KG   LIC
25N NY NEW YORK             BLET      19920220KG   LIC
26N DC WASHINGTON           BMLET     20031216AAB  LIC
27N PA HARRISBURG           BLCT      19960626KF   LIC
32N DC WASHINGTON           BLET      19801107KE   LIC
21A VA FRONT ROYAL          DTVPLN    DTVP0461     PLN
24A PA ALTOONA              BLCDT     20050603ACF  LIC
24A VA FAIRFAX              BMPEDT    20080609ACI  CP
25A PA PITTSBURGH           BLCDT     20041004ACS  LIC
25A PA READING              DTVPLN    DTVP0615     PLN
25A VA RICHMOND             DTVPLN    DTVP0622     PLN
26A MD HAGERSTOWN           BMPCDT    20080619AJL  CP
28A MD FREDERICK            BPEDT     20080620AHT  CP
29A MD BALTIMORE            DTVPLN    DTVP0747     PLN
39A MD HAGERSTOWN           BMPCDT    20080528ABT  CP

After Analysis

Results for: 25N MD HAGERSTOWN           BLCT      19890327KJ   LIC
                                   POPULATION   AREA (sq km)
   within Noise Limited Contour     1032814      20705.6
   not affected by terrain losses    683108      14008.0
   lost to NTSC IX                    52567        805.4
   lost to additional IX by ATV       37070       1109.4
   lost to all IX                     89637       1914.7

 Potential Interfering Stations Included in above Scenario   296

24N MD BALTIMORE            BLCT      19860103KG   LIC
25N NY NEW YORK             BLET      19920220KG   LIC
26N DC WASHINGTON           BMLET     20031216AAB  LIC
27N PA HARRISBURG           BLCT      19960626KF   LIC
32N DC WASHINGTON           BLET      19801107KE   LIC
21A VA FRONT ROYAL          DTVPLN    DTVP0461     PLN
24A PA ALTOONA              BLCDT     20050603ACF  LIC
24A VA FAIRFAX              BMPEDT    20080609ACI  CP
25A PA PITTSBURGH           BLCDT     20041004ACS  LIC
25A PA READING              DTVPLN    DTVP0615     PLN
25A VA RICHMOND             DTVPLN    DTVP0622     PLN
26A MD HAGERSTOWN           BMPCDT    20080619AJL  CP
28A MD FREDERICK            BPEDT     20080620AHT  CP
29A MD BALTIMORE            DTVPLN    DTVP0747     PLN
39A MD HAGERSTOWN           BMPCDT    20080528ABT  CP
23A WV ROMNEY               USERRECORD01           APP
```

```
 *Percent new DTV interference without proposal:      8.7  BLCT      19890327KJ
 *Percent new DTV interference with proposal:         8.7  BLCT      19890327KJ


Result key:      745
Scenario      297  Affected station       42
Before Analysis

Results for: 25N MD HAGERSTOWN           BLCT      19890327KJ   LIC
                                     POPULATION   AREA (sq km)
   within Noise Limited Contour     1032814      20705.6
   not affected by terrain losses    683108      14008.0
   lost to NTSC IX                    52567        805.4
   lost to additional IX by ATV       36995       1097.5
   lost to all IX                     89562       1902.9

 Potential Interfering Stations Included in above Scenario   297

24N MD BALTIMORE            BLCT      19860103KG   LIC
25N NY NEW YORK             BLET      19920220KG   LIC
26N DC WASHINGTON           BMLET     20031216AAB  LIC
27N PA HARRISBURG           BLCT      19960626KF   LIC
32N DC WASHINGTON           BLET      19801107KE   LIC
21A VA FRONT ROYAL          DTVPLN    DTVP0461     PLN
24A PA ALTOONA              BLCDT     20050603ACF  LIC
24A VA FAIRFAX              BMPEDT    20080609ACI  CP
25A PA PITTSBURGH           BLCDT     20041004ACS  LIC
25A PA READING              DTVPLN    DTVP0615     PLN
25A VA RICHMOND             DTVPLN    DTVP0622     PLN
26A MD HAGERSTOWN           BMPCDT    20080619AJL  CP
28A MD FREDERICK            DTVPLN    DTVP0713     PLN
29A MD BALTIMORE            DTVPLN    DTVP0747     PLN
39A DC WASHINGTON           DTVPLN    DTVP1082     PLN

After Analysis

Results for: 25N MD HAGERSTOWN           BLCT      19890327KJ   LIC
                                     POPULATION   AREA (sq km)
   within Noise Limited Contour     1032814      20705.6
   not affected by terrain losses    683108      14008.0
   lost to NTSC IX                    52567        805.4
   lost to additional IX by ATV       37066       1108.4
   lost to all IX                     89633       1913.7

 Potential Interfering Stations Included in above Scenario   297

24N MD BALTIMORE            BLCT      19860103KG   LIC
25N NY NEW YORK             BLET      19920220KG   LIC
26N DC WASHINGTON           BMLET     20031216AAB  LIC
27N PA HARRISBURG           BLCT      19960626KF   LIC
32N DC WASHINGTON           BLET      19801107KE   LIC
21A VA FRONT ROYAL          DTVPLN    DTVP0461     PLN
24A PA ALTOONA              BLCDT     20050603ACF  LIC
24A VA FAIRFAX              BMPEDT    20080609ACI  CP
25A PA PITTSBURGH           BLCDT     20041004ACS  LIC
25A PA READING              DTVPLN    DTVP0615     PLN
25A VA RICHMOND             DTVPLN    DTVP0622     PLN
26A MD HAGERSTOWN           BMPCDT    20080619AJL  CP
28A MD FREDERICK            DTVPLN    DTVP0713     PLN
29A MD BALTIMORE            DTVPLN    DTVP0747     PLN
39A DC WASHINGTON           DTVPLN    DTVP1082     PLN
23A WV ROMNEY               USERRECORD01           APP
 *Percent new DTV interference without proposal:      8.7  BLCT      19890327KJ
 *Percent new DTV interference with proposal:         8.7  BLCT      19890327KJ


Result key:      746
Scenario      298  Affected station       42
Before Analysis
```

```
Results for: 25N MD HAGERSTOWN           BLCT      19890327KJ   LIC
                                    POPULATION   AREA (sq km)
   within Noise Limited Contour     1032814      20705.6
   not affected by terrain losses    683108      14008.0
   lost to NTSC IX                    52567        805.4
   lost to additional IX by ATV       37001       1100.5
   lost to all IX                     89568       1905.8

 Potential Interfering Stations Included in above Scenario   298

24N MD BALTIMORE            BLCT      19860103KG   LIC
25N NY NEW YORK             BLET      19920220KG   LIC
26N DC WASHINGTON           BMLET     20031216AAB  LIC
27N PA HARRISBURG           BLCT      19960626KF   LIC
32N DC WASHINGTON           BLET      19801107KE   LIC
21A VA FRONT ROYAL          DTVPLN    DTVP0461     PLN
24A PA ALTOONA              BLCDT     20050603ACF  LIC
24A VA FAIRFAX              BMPEDT    20080609ACI  CP
25A PA PITTSBURGH           BLCDT     20041004ACS  LIC
25A PA READING              DTVPLN    DTVP0615     PLN
25A VA RICHMOND             DTVPLN    DTVP0622     PLN
26A MD HAGERSTOWN           BMPCDT    20080619AJL  CP
28A MD FREDERICK            DTVPLN    DTVP0713     PLN
29A MD BALTIMORE            DTVPLN    DTVP0747     PLN
39A MD HAGERSTOWN           BMPCDT    20080528ABT  CP

After Analysis

Results for: 25N MD HAGERSTOWN           BLCT      19890327KJ   LIC
                                    POPULATION   AREA (sq km)
   within Noise Limited Contour     1032814      20705.6
   not affected by terrain losses    683108      14008.0
   lost to NTSC IX                    52567        805.4
   lost to additional IX by ATV       37072       1111.3
   lost to all IX                     89639       1916.7

 Potential Interfering Stations Included in above Scenario   298

24N MD BALTIMORE            BLCT      19860103KG   LIC
25N NY NEW YORK             BLET      19920220KG   LIC
26N DC WASHINGTON           BMLET     20031216AAB  LIC
27N PA HARRISBURG           BLCT      19960626KF   LIC
32N DC WASHINGTON           BLET      19801107KE   LIC
21A VA FRONT ROYAL          DTVPLN    DTVP0461     PLN
24A PA ALTOONA              BLCDT     20050603ACF  LIC
24A VA FAIRFAX              BMPEDT    20080609ACI  CP
25A PA PITTSBURGH           BLCDT     20041004ACS  LIC
25A PA READING              DTVPLN    DTVP0615     PLN
25A VA RICHMOND             DTVPLN    DTVP0622     PLN
26A MD HAGERSTOWN           BMPCDT    20080619AJL  CP
28A MD FREDERICK            DTVPLN    DTVP0713     PLN
29A MD BALTIMORE            DTVPLN    DTVP0747     PLN
39A MD HAGERSTOWN           BMPCDT    20080528ABT  CP
23A WV ROMNEY               USERRECORD01           APP
 *Percent new DTV interference without proposal:      8.7  BLCT      19890327KJ
 *Percent new DTV interference with proposal:         8.7  BLCT      19890327KJ


Result key:      747
Scenario      299  Affected station       42
Before Analysis

Results for: 25N MD HAGERSTOWN           BLCT      19890327KJ   LIC
                                    POPULATION   AREA (sq km)
   within Noise Limited Contour     1032814      20705.6
   not affected by terrain losses    683108      14008.0
   lost to NTSC IX                    52567        805.4
   lost to additional IX by ATV       36993       1095.5
```

```
   lost to all IX                     89560       1900.9

 Potential Interfering Stations Included in above Scenario   299

24N MD BALTIMORE            BLCT      19860103KG   LIC
25N NY NEW YORK             BLET      19920220KG   LIC
26N DC WASHINGTON           BMLET     20031216AAB  LIC
27N PA HARRISBURG           BLCT      19960626KF   LIC
32N DC WASHINGTON           BLET      19801107KE   LIC
21A VA FRONT ROYAL          DTVPLN    DTVP0461     PLN
24A PA ALTOONA              BLCDT     20050603ACF  LIC
24A VA FAIRFAX              BMPEDT    20080609ACI  CP
25A PA PITTSBURGH           BLCDT     20041004ACS  LIC
25A PA READING              DTVPLN    DTVP0615     PLN
25A VA RICHMOND             DTVPLN    DTVP0622     PLN
26A MD HAGERSTOWN           BMPCDT    20080619AJL  CP
28A MD FREDERICK            BLEDT     20050302AEG  LIC
29A MD BALTIMORE            DTVPLN    DTVP0747     PLN
39A DC WASHINGTON           DTVPLN    DTVP1082     PLN

After Analysis

Results for: 25N MD HAGERSTOWN           BLCT      19890327KJ   LIC
                                   POPULATION   AREA (sq km)
   within Noise Limited Contour     1032814      20705.6
   not affected by terrain losses    683108      14008.0
   lost to NTSC IX                    52567        805.4
   lost to additional IX by ATV       37064       1106.4
   lost to all IX                     89631       1911.8

 Potential Interfering Stations Included in above Scenario   299

24N MD BALTIMORE            BLCT      19860103KG   LIC
25N NY NEW YORK             BLET      19920220KG   LIC
26N DC WASHINGTON           BMLET     20031216AAB  LIC
27N PA HARRISBURG           BLCT      19960626KF   LIC
32N DC WASHINGTON           BLET      19801107KE   LIC
21A VA FRONT ROYAL          DTVPLN    DTVP0461     PLN
24A PA ALTOONA              BLCDT     20050603ACF  LIC
24A VA FAIRFAX              BMPEDT    20080609ACI  CP
25A PA PITTSBURGH           BLCDT     20041004ACS  LIC
25A PA READING              DTVPLN    DTVP0615     PLN
25A VA RICHMOND             DTVPLN    DTVP0622     PLN
26A MD HAGERSTOWN           BMPCDT    20080619AJL  CP
28A MD FREDERICK            BLEDT     20050302AEG  LIC
29A MD BALTIMORE            DTVPLN    DTVP0747     PLN
39A DC WASHINGTON           DTVPLN    DTVP1082     PLN
23A WV ROMNEY               USERRECORD01           APP
 *Percent new DTV interference without proposal:      8.7  BLCT      19890327KJ
 *Percent new DTV interference with proposal:         8.7  BLCT      19890327KJ


Result key:      748
Scenario      300  Affected station       42
Before Analysis

Results for: 25N MD HAGERSTOWN           BLCT      19890327KJ   LIC
                                   POPULATION   AREA (sq km)
   within Noise Limited Contour     1032814      20705.6
   not affected by terrain losses    683108      14008.0
   lost to NTSC IX                    52567        805.4
   lost to additional IX by ATV       36999       1098.5
   lost to all IX                     89566       1903.9

 Potential Interfering Stations Included in above Scenario   300

24N MD BALTIMORE            BLCT      19860103KG   LIC
25N NY NEW YORK             BLET      19920220KG   LIC
26N DC WASHINGTON           BMLET     20031216AAB  LIC
```

```
27N PA HARRISBURG           BLCT      19960626KF   LIC
32N DC WASHINGTON           BLET      19801107KE   LIC
21A VA FRONT ROYAL          DTVPLN    DTVP0461     PLN
24A PA ALTOONA              BLCDT     20050603ACF  LIC
24A VA FAIRFAX              BMPEDT    20080609ACI  CP
25A PA PITTSBURGH           BLCDT     20041004ACS  LIC
25A PA READING              DTVPLN    DTVP0615     PLN
25A VA RICHMOND             DTVPLN    DTVP0622     PLN
26A MD HAGERSTOWN           BMPCDT    20080619AJL  CP
28A MD FREDERICK            BLEDT     20050302AEG  LIC
29A MD BALTIMORE            DTVPLN    DTVP0747     PLN
39A MD HAGERSTOWN           BMPCDT    20080528ABT  CP

After Analysis

Results for: 25N MD HAGERSTOWN           BLCT      19890327KJ   LIC
                                   POPULATION   AREA (sq km)
   within Noise Limited Contour     1032814      20705.6
   not affected by terrain losses    683108      14008.0
   lost to NTSC IX                    52567        805.4
   lost to additional IX by ATV       37070       1109.4
   lost to all IX                     89637       1914.7

 Potential Interfering Stations Included in above Scenario   300

24N MD BALTIMORE            BLCT      19860103KG   LIC
25N NY NEW YORK             BLET      19920220KG   LIC
26N DC WASHINGTON           BMLET     20031216AAB  LIC
27N PA HARRISBURG           BLCT      19960626KF   LIC
32N DC WASHINGTON           BLET      19801107KE   LIC
21A VA FRONT ROYAL          DTVPLN    DTVP0461     PLN
24A PA ALTOONA              BLCDT     20050603ACF  LIC
24A VA FAIRFAX              BMPEDT    20080609ACI  CP
25A PA PITTSBURGH           BLCDT     20041004ACS  LIC
25A PA READING              DTVPLN    DTVP0615     PLN
25A VA RICHMOND             DTVPLN    DTVP0622     PLN
26A MD HAGERSTOWN           BMPCDT    20080619AJL  CP
28A MD FREDERICK            BLEDT     20050302AEG  LIC
29A MD BALTIMORE            DTVPLN    DTVP0747     PLN
39A MD HAGERSTOWN           BMPCDT    20080528ABT  CP
23A WV ROMNEY               USERRECORD01           APP
 *Percent new DTV interference without proposal:      8.7  BLCT      19890327KJ
 *Percent new DTV interference with proposal:         8.7  BLCT      19890327KJ


Result key:      749
Scenario      301  Affected station       42
Before Analysis

Results for: 25N MD HAGERSTOWN           BLCT      19890327KJ   LIC
                                   POPULATION   AREA (sq km)
   within Noise Limited Contour     1032814      20705.6
   not affected by terrain losses    683108      14008.0
   lost to NTSC IX                    52567        805.4
   lost to additional IX by ATV       33675        916.9
   lost to all IX                     86242       1722.3

 Potential Interfering Stations Included in above Scenario   301

24N MD BALTIMORE            BLCT      19860103KG   LIC
25N NY NEW YORK             BLET      19920220KG   LIC
26N DC WASHINGTON           BMLET     20031216AAB  LIC
27N PA HARRISBURG           BLCT      19960626KF   LIC
32N DC WASHINGTON           BLET      19801107KE   LIC
21A VA FRONT ROYAL          DTVPLN    DTVP0461     PLN
24A PA ALTOONA              BLCDT     20050603ACF  LIC
24A VA FAIRFAX              BMPEDT    20080609ACI  CP
25A PA PITTSBURGH           BLCDT     20041004ACS  LIC
25A PA READING              BPCDT     20040518AAZ  CP
```

```
25A VA RICHMOND             BLCDT     20021204ABA  LIC
26A MD HAGERSTOWN           BMPCDT    20080619AJL  CP
28A MD FREDERICK            BPEDT     20080620AHT  CP
29A MD BALTIMORE            DTVPLN    DTVP0747     PLN
39A DC WASHINGTON           DTVPLN    DTVP1082     PLN

After Analysis

Results for: 25N MD HAGERSTOWN           BLCT      19890327KJ   LIC
                                   POPULATION   AREA (sq km)
   within Noise Limited Contour     1032814      20705.6
   not affected by terrain losses    683108      14008.0
   lost to NTSC IX                    52567        805.4
   lost to additional IX by ATV       33675        929.7
   lost to all IX                     86242       1735.1

 Potential Interfering Stations Included in above Scenario   301

24N MD BALTIMORE            BLCT      19860103KG   LIC
25N NY NEW YORK             BLET      19920220KG   LIC
26N DC WASHINGTON           BMLET     20031216AAB  LIC
27N PA HARRISBURG           BLCT      19960626KF   LIC
32N DC WASHINGTON           BLET      19801107KE   LIC
21A VA FRONT ROYAL          DTVPLN    DTVP0461     PLN
24A PA ALTOONA              BLCDT     20050603ACF  LIC
24A VA FAIRFAX              BMPEDT    20080609ACI  CP
25A PA PITTSBURGH           BLCDT     20041004ACS  LIC
25A PA READING              BPCDT     20040518AAZ  CP
25A VA RICHMOND             BLCDT     20021204ABA  LIC
26A MD HAGERSTOWN           BMPCDT    20080619AJL  CP
28A MD FREDERICK            BPEDT     20080620AHT  CP
29A MD BALTIMORE            DTVPLN    DTVP0747     PLN
39A DC WASHINGTON           DTVPLN    DTVP1082     PLN
23A WV ROMNEY               USERRECORD01           APP
 *Percent new DTV interference without proposal:      8.4  BLCT      19890327KJ
 *Percent new DTV interference with proposal:         8.4  BLCT      19890327KJ


Result key:      750
Scenario      302  Affected station       42
Before Analysis

Results for: 25N MD HAGERSTOWN           BLCT      19890327KJ   LIC
                                   POPULATION   AREA (sq km)
   within Noise Limited Contour     1032814      20705.6
   not affected by terrain losses    683108      14008.0
   lost to NTSC IX                    52567        805.4
   lost to additional IX by ATV       33681        919.9
   lost to all IX                     86248       1725.2

 Potential Interfering Stations Included in above Scenario   302

24N MD BALTIMORE            BLCT      19860103KG   LIC
25N NY NEW YORK             BLET      19920220KG   LIC
26N DC WASHINGTON           BMLET     20031216AAB  LIC
27N PA HARRISBURG           BLCT      19960626KF   LIC
32N DC WASHINGTON           BLET      19801107KE   LIC
21A VA FRONT ROYAL          DTVPLN    DTVP0461     PLN
24A PA ALTOONA              BLCDT     20050603ACF  LIC
24A VA FAIRFAX              BMPEDT    20080609ACI  CP
25A PA PITTSBURGH           BLCDT     20041004ACS  LIC
25A PA READING              BPCDT     20040518AAZ  CP
25A VA RICHMOND             BLCDT     20021204ABA  LIC
26A MD HAGERSTOWN           BMPCDT    20080619AJL  CP
28A MD FREDERICK            BPEDT     20080620AHT  CP
29A MD BALTIMORE            DTVPLN    DTVP0747     PLN
39A MD HAGERSTOWN           BMPCDT    20080528ABT  CP

After Analysis
```

```
Results for: 25N MD HAGERSTOWN           BLCT      19890327KJ   LIC
                                   POPULATION   AREA (sq km)
   within Noise Limited Contour     1032814      20705.6
   not affected by terrain losses    683108      14008.0
   lost to NTSC IX                    52567        805.4
   lost to additional IX by ATV       33681        932.7
   lost to all IX                     86248       1738.1

 Potential Interfering Stations Included in above Scenario   302

24N MD BALTIMORE            BLCT      19860103KG   LIC
25N NY NEW YORK             BLET      19920220KG   LIC
26N DC WASHINGTON           BMLET     20031216AAB  LIC
27N PA HARRISBURG           BLCT      19960626KF   LIC
32N DC WASHINGTON           BLET      19801107KE   LIC
21A VA FRONT ROYAL          DTVPLN    DTVP0461     PLN
24A PA ALTOONA              BLCDT     20050603ACF  LIC
24A VA FAIRFAX              BMPEDT    20080609ACI  CP
25A PA PITTSBURGH           BLCDT     20041004ACS  LIC
25A PA READING              BPCDT     20040518AAZ  CP
25A VA RICHMOND             BLCDT     20021204ABA  LIC
26A MD HAGERSTOWN           BMPCDT    20080619AJL  CP
28A MD FREDERICK            BPEDT     20080620AHT  CP
29A MD BALTIMORE            DTVPLN    DTVP0747     PLN
39A MD HAGERSTOWN           BMPCDT    20080528ABT  CP
23A WV ROMNEY               USERRECORD01           APP
 *Percent new DTV interference without proposal:      8.4  BLCT      19890327KJ
 *Percent new DTV interference with proposal:         8.4  BLCT      19890327KJ


Result key:      751
Scenario      303  Affected station       42
Before Analysis

Results for: 25N MD HAGERSTOWN           BLCT      19890327KJ   LIC
                                   POPULATION   AREA (sq km)
   within Noise Limited Contour     1032814      20705.6
   not affected by terrain losses    683108      14008.0
   lost to NTSC IX                    52567        805.4
   lost to additional IX by ATV       33782        919.9
   lost to all IX                     86349       1725.2

 Potential Interfering Stations Included in above Scenario   303

24N MD BALTIMORE            BLCT      19860103KG   LIC
25N NY NEW YORK             BLET      19920220KG   LIC
26N DC WASHINGTON           BMLET     20031216AAB  LIC
27N PA HARRISBURG           BLCT      19960626KF   LIC
32N DC WASHINGTON           BLET      19801107KE   LIC
21A VA FRONT ROYAL          DTVPLN    DTVP0461     PLN
24A PA ALTOONA              BLCDT     20050603ACF  LIC
24A VA FAIRFAX              BMPEDT    20080609ACI  CP
25A PA PITTSBURGH           BLCDT     20041004ACS  LIC
25A PA READING              BPCDT     20040518AAZ  CP
25A VA RICHMOND             BLCDT     20021204ABA  LIC
26A MD HAGERSTOWN           BMPCDT    20080619AJL  CP
28A MD FREDERICK            DTVPLN    DTVP0713     PLN
29A MD BALTIMORE            DTVPLN    DTVP0747     PLN
39A DC WASHINGTON           DTVPLN    DTVP1082     PLN

After Analysis

Results for: 25N MD HAGERSTOWN           BLCT      19890327KJ   LIC
                                   POPULATION   AREA (sq km)
   within Noise Limited Contour     1032814      20705.6
   not affected by terrain losses    683108      14008.0
   lost to NTSC IX                    52567        805.4
   lost to additional IX by ATV       33782        932.7
```

```
   lost to all IX                     86349       1738.1

 Potential Interfering Stations Included in above Scenario   303

24N MD BALTIMORE            BLCT      19860103KG   LIC
25N NY NEW YORK             BLET      19920220KG   LIC
26N DC WASHINGTON           BMLET     20031216AAB  LIC
27N PA HARRISBURG           BLCT      19960626KF   LIC
32N DC WASHINGTON           BLET      19801107KE   LIC
21A VA FRONT ROYAL          DTVPLN    DTVP0461     PLN
24A PA ALTOONA              BLCDT     20050603ACF  LIC
24A VA FAIRFAX              BMPEDT    20080609ACI  CP
25A PA PITTSBURGH           BLCDT     20041004ACS  LIC
25A PA READING              BPCDT     20040518AAZ  CP
25A VA RICHMOND             BLCDT     20021204ABA  LIC
26A MD HAGERSTOWN           BMPCDT    20080619AJL  CP
28A MD FREDERICK            DTVPLN    DTVP0713     PLN
29A MD BALTIMORE            DTVPLN    DTVP0747     PLN
39A DC WASHINGTON           DTVPLN    DTVP1082     PLN
23A WV ROMNEY               USERRECORD01           APP
 *Percent new DTV interference without proposal:      8.4  BLCT      19890327KJ
 *Percent new DTV interference with proposal:         8.4  BLCT      19890327KJ


Result key:      752
Scenario      304  Affected station       42
Before Analysis

Results for: 25N MD HAGERSTOWN           BLCT      19890327KJ   LIC
                                   POPULATION   AREA (sq km)
   within Noise Limited Contour     1032814      20705.6
   not affected by terrain losses    683108      14008.0
   lost to NTSC IX                    52567        805.4
   lost to additional IX by ATV       33788        922.8
   lost to all IX                     86355       1728.2

 Potential Interfering Stations Included in above Scenario   304

24N MD BALTIMORE            BLCT      19860103KG   LIC
25N NY NEW YORK             BLET      19920220KG   LIC
26N DC WASHINGTON           BMLET     20031216AAB  LIC
27N PA HARRISBURG           BLCT      19960626KF   LIC
32N DC WASHINGTON           BLET      19801107KE   LIC
21A VA FRONT ROYAL          DTVPLN    DTVP0461     PLN
24A PA ALTOONA              BLCDT     20050603ACF  LIC
24A VA FAIRFAX              BMPEDT    20080609ACI  CP
25A PA PITTSBURGH           BLCDT     20041004ACS  LIC
25A PA READING              BPCDT     20040518AAZ  CP
25A VA RICHMOND             BLCDT     20021204ABA  LIC
26A MD HAGERSTOWN           BMPCDT    20080619AJL  CP
28A MD FREDERICK            DTVPLN    DTVP0713     PLN
29A MD BALTIMORE            DTVPLN    DTVP0747     PLN
39A MD HAGERSTOWN           BMPCDT    20080528ABT  CP

After Analysis

Results for: 25N MD HAGERSTOWN           BLCT      19890327KJ   LIC
                                   POPULATION   AREA (sq km)
   within Noise Limited Contour     1032814      20705.6
   not affected by terrain losses    683108      14008.0
   lost to NTSC IX                    52567        805.4
   lost to additional IX by ATV       33788        935.6
   lost to all IX                     86355       1741.0

 Potential Interfering Stations Included in above Scenario   304

24N MD BALTIMORE            BLCT      19860103KG   LIC
25N NY NEW YORK             BLET      19920220KG   LIC
26N DC WASHINGTON           BMLET     20031216AAB  LIC
```

```
27N PA HARRISBURG           BLCT      19960626KF   LIC
32N DC WASHINGTON           BLET      19801107KE   LIC
21A VA FRONT ROYAL          DTVPLN    DTVP0461     PLN
24A PA ALTOONA              BLCDT     20050603ACF  LIC
24A VA FAIRFAX              BMPEDT    20080609ACI  CP
25A PA PITTSBURGH           BLCDT     20041004ACS  LIC
25A PA READING              BPCDT     20040518AAZ  CP
25A VA RICHMOND             BLCDT     20021204ABA  LIC
26A MD HAGERSTOWN           BMPCDT    20080619AJL  CP
28A MD FREDERICK            DTVPLN    DTVP0713     PLN
29A MD BALTIMORE            DTVPLN    DTVP0747     PLN
39A MD HAGERSTOWN           BMPCDT    20080528ABT  CP
23A WV ROMNEY               USERRECORD01           APP
 *Percent new DTV interference without proposal:      8.4  BLCT      19890327KJ
 *Percent new DTV interference with proposal:         8.4  BLCT      19890327KJ


Result key:      753
Scenario      305  Affected station       42
Before Analysis

Results for: 25N MD HAGERSTOWN           BLCT      19890327KJ   LIC
                                   POPULATION   AREA (sq km)
   within Noise Limited Contour     1032814      20705.6
   not affected by terrain losses    683108      14008.0
   lost to NTSC IX                    52567        805.4
   lost to additional IX by ATV       33675        916.9
   lost to all IX                     86242       1722.3

 Potential Interfering Stations Included in above Scenario   305

24N MD BALTIMORE            BLCT      19860103KG   LIC
25N NY NEW YORK             BLET      19920220KG   LIC
26N DC WASHINGTON           BMLET     20031216AAB  LIC
27N PA HARRISBURG           BLCT      19960626KF   LIC
32N DC WASHINGTON           BLET      19801107KE   LIC
21A VA FRONT ROYAL          DTVPLN    DTVP0461     PLN
24A PA ALTOONA              BLCDT     20050603ACF  LIC
24A VA FAIRFAX              BMPEDT    20080609ACI  CP
25A PA PITTSBURGH           BLCDT     20041004ACS  LIC
25A PA READING              BPCDT     20040518AAZ  CP
25A VA RICHMOND             BLCDT     20021204ABA  LIC
26A MD HAGERSTOWN           BMPCDT    20080619AJL  CP
28A MD FREDERICK            BLEDT     20050302AEG  LIC
29A MD BALTIMORE            DTVPLN    DTVP0747     PLN
39A DC WASHINGTON           DTVPLN    DTVP1082     PLN

After Analysis

Results for: 25N MD HAGERSTOWN           BLCT      19890327KJ   LIC
                                   POPULATION   AREA (sq km)
   within Noise Limited Contour     1032814      20705.6
   not affected by terrain losses    683108      14008.0
   lost to NTSC IX                    52567        805.4
   lost to additional IX by ATV       33675        929.7
   lost to all IX                     86242       1735.1

 Potential Interfering Stations Included in above Scenario   305

24N MD BALTIMORE            BLCT      19860103KG   LIC
25N NY NEW YORK             BLET      19920220KG   LIC
26N DC WASHINGTON           BMLET     20031216AAB  LIC
27N PA HARRISBURG           BLCT      19960626KF   LIC
32N DC WASHINGTON           BLET      19801107KE   LIC
21A VA FRONT ROYAL          DTVPLN    DTVP0461     PLN
24A PA ALTOONA              BLCDT     20050603ACF  LIC
24A VA FAIRFAX              BMPEDT    20080609ACI  CP
25A PA PITTSBURGH           BLCDT     20041004ACS  LIC
25A PA READING              BPCDT     20040518AAZ  CP
```

```
25A VA RICHMOND             BLCDT     20021204ABA  LIC
26A MD HAGERSTOWN           BMPCDT    20080619AJL  CP
28A MD FREDERICK            BLEDT     20050302AEG  LIC
29A MD BALTIMORE            DTVPLN    DTVP0747     PLN
39A DC WASHINGTON           DTVPLN    DTVP1082     PLN
23A WV ROMNEY               USERRECORD01           APP
 *Percent new DTV interference without proposal:      8.4  BLCT      19890327KJ
 *Percent new DTV interference with proposal:         8.4  BLCT      19890327KJ


Result key:      754
Scenario      306  Affected station       42
Before Analysis

Results for: 25N MD HAGERSTOWN           BLCT      19890327KJ   LIC
                                   POPULATION   AREA (sq km)
   within Noise Limited Contour     1032814      20705.6
   not affected by terrain losses    683108      14008.0
   lost to NTSC IX                    52567        805.4
   lost to additional IX by ATV       33681        919.9
   lost to all IX                     86248       1725.2

 Potential Interfering Stations Included in above Scenario   306

24N MD BALTIMORE            BLCT      19860103KG   LIC
25N NY NEW YORK             BLET      19920220KG   LIC
26N DC WASHINGTON           BMLET     20031216AAB  LIC
27N PA HARRISBURG           BLCT      19960626KF   LIC
32N DC WASHINGTON           BLET      19801107KE   LIC
21A VA FRONT ROYAL          DTVPLN    DTVP0461     PLN
24A PA ALTOONA              BLCDT     20050603ACF  LIC
24A VA FAIRFAX              BMPEDT    20080609ACI  CP
25A PA PITTSBURGH           BLCDT     20041004ACS  LIC
25A PA READING              BPCDT     20040518AAZ  CP
25A VA RICHMOND             BLCDT     20021204ABA  LIC
26A MD HAGERSTOWN           BMPCDT    20080619AJL  CP
28A MD FREDERICK            BLEDT     20050302AEG  LIC
29A MD BALTIMORE            DTVPLN    DTVP0747     PLN
39A MD HAGERSTOWN           BMPCDT    20080528ABT  CP

After Analysis

Results for: 25N MD HAGERSTOWN           BLCT      19890327KJ   LIC
                                   POPULATION   AREA (sq km)
   within Noise Limited Contour     1032814      20705.6
   not affected by terrain losses    683108      14008.0
   lost to NTSC IX                    52567        805.4
   lost to additional IX by ATV       33681        932.7
   lost to all IX                     86248       1738.1

 Potential Interfering Stations Included in above Scenario   306

24N MD BALTIMORE            BLCT      19860103KG   LIC
25N NY NEW YORK             BLET      19920220KG   LIC
26N DC WASHINGTON           BMLET     20031216AAB  LIC
27N PA HARRISBURG           BLCT      19960626KF   LIC
32N DC WASHINGTON           BLET      19801107KE   LIC
21A VA FRONT ROYAL          DTVPLN    DTVP0461     PLN
24A PA ALTOONA              BLCDT     20050603ACF  LIC
24A VA FAIRFAX              BMPEDT    20080609ACI  CP
25A PA PITTSBURGH           BLCDT     20041004ACS  LIC
25A PA READING              BPCDT     20040518AAZ  CP
25A VA RICHMOND             BLCDT     20021204ABA  LIC
26A MD HAGERSTOWN           BMPCDT    20080619AJL  CP
28A MD FREDERICK            BLEDT     20050302AEG  LIC
29A MD BALTIMORE            DTVPLN    DTVP0747     PLN
39A MD HAGERSTOWN           BMPCDT    20080528ABT  CP
23A WV ROMNEY               USERRECORD01           APP
 *Percent new DTV interference without proposal:      8.4  BLCT      19890327KJ
```

```
 *Percent new DTV interference with proposal:         8.4  BLCT      19890327KJ


Result key:      755
Scenario      307  Affected station       42
Before Analysis

Results for: 25N MD HAGERSTOWN           BLCT      19890327KJ   LIC
                                     POPULATION   AREA (sq km)
   within Noise Limited Contour     1032814      20705.6
   not affected by terrain losses    683108      14008.0
   lost to NTSC IX                    52567        805.4
   lost to additional IX by ATV       39061       1151.8
   lost to all IX                     91628       1957.2

 Potential Interfering Stations Included in above Scenario   307

24N MD BALTIMORE            BLCT      19860103KG   LIC
25N NY NEW YORK             BLET      19920220KG   LIC
26N DC WASHINGTON           BMLET     20031216AAB  LIC
27N PA HARRISBURG           BLCT      19960626KF   LIC
32N DC WASHINGTON           BLET      19801107KE   LIC
21A VA FRONT ROYAL          DTVPLN    DTVP0461     PLN
24A PA ALTOONA              BLCDT     20050603ACF  LIC
24A VA FAIRFAX              BMPEDT    20080609ACI  CP
25A PA PITTSBURGH           BLCDT     20041004ACS  LIC
25A PA READING              BPCDT     20040518AAZ  CP
25A VA RICHMOND             DTVPLN    DTVP0622     PLN
26A MD HAGERSTOWN           BMPCDT    20080619AJL  CP
28A MD FREDERICK            BPEDT     20080620AHT  CP
29A MD BALTIMORE            DTVPLN    DTVP0747     PLN
39A DC WASHINGTON           DTVPLN    DTVP1082     PLN

After Analysis

Results for: 25N MD HAGERSTOWN           BLCT      19890327KJ   LIC
                                     POPULATION   AREA (sq km)
   within Noise Limited Contour     1032814      20705.6
   not affected by terrain losses    683108      14008.0
   lost to NTSC IX                    52567        805.4
   lost to additional IX by ATV       39061       1159.7
   lost to all IX                     91628       1965.1

 Potential Interfering Stations Included in above Scenario   307

24N MD BALTIMORE            BLCT      19860103KG   LIC
25N NY NEW YORK             BLET      19920220KG   LIC
26N DC WASHINGTON           BMLET     20031216AAB  LIC
27N PA HARRISBURG           BLCT      19960626KF   LIC
32N DC WASHINGTON           BLET      19801107KE   LIC
21A VA FRONT ROYAL          DTVPLN    DTVP0461     PLN
24A PA ALTOONA              BLCDT     20050603ACF  LIC
24A VA FAIRFAX              BMPEDT    20080609ACI  CP
25A PA PITTSBURGH           BLCDT     20041004ACS  LIC
25A PA READING              BPCDT     20040518AAZ  CP
25A VA RICHMOND             DTVPLN    DTVP0622     PLN
26A MD HAGERSTOWN           BMPCDT    20080619AJL  CP
28A MD FREDERICK            BPEDT     20080620AHT  CP
29A MD BALTIMORE            DTVPLN    DTVP0747     PLN
39A DC WASHINGTON           DTVPLN    DTVP1082     PLN
23A WV ROMNEY               USERRECORD01           APP
 *Percent new DTV interference without proposal:      8.9  BLCT      19890327KJ
 *Percent new DTV interference with proposal:         8.9  BLCT      19890327KJ


Result key:      756
Scenario      308  Affected station       42
Before Analysis
```

```
Results for: 25N MD HAGERSTOWN           BLCT      19890327KJ   LIC
                                   POPULATION   AREA (sq km)
   within Noise Limited Contour     1032814      20705.6
   not affected by terrain losses    683108      14008.0
   lost to NTSC IX                    52567        805.4
   lost to additional IX by ATV       39067       1154.8
   lost to all IX                     91634       1960.1

 Potential Interfering Stations Included in above Scenario   308

24N MD BALTIMORE            BLCT      19860103KG   LIC
25N NY NEW YORK             BLET      19920220KG   LIC
26N DC WASHINGTON           BMLET     20031216AAB  LIC
27N PA HARRISBURG           BLCT      19960626KF   LIC
32N DC WASHINGTON           BLET      19801107KE   LIC
21A VA FRONT ROYAL          DTVPLN    DTVP0461     PLN
24A PA ALTOONA              BLCDT     20050603ACF  LIC
24A VA FAIRFAX              BMPEDT    20080609ACI  CP
25A PA PITTSBURGH           BLCDT     20041004ACS  LIC
25A PA READING              BPCDT     20040518AAZ  CP
25A VA RICHMOND             DTVPLN    DTVP0622     PLN
26A MD HAGERSTOWN           BMPCDT    20080619AJL  CP
28A MD FREDERICK            BPEDT     20080620AHT  CP
29A MD BALTIMORE            DTVPLN    DTVP0747     PLN
39A MD HAGERSTOWN           BMPCDT    20080528ABT  CP

After Analysis

Results for: 25N MD HAGERSTOWN           BLCT      19890327KJ   LIC
                                   POPULATION   AREA (sq km)
   within Noise Limited Contour     1032814      20705.6
   not affected by terrain losses    683108      14008.0
   lost to NTSC IX                    52567        805.4
   lost to additional IX by ATV       39067       1162.6
   lost to all IX                     91634       1968.0

 Potential Interfering Stations Included in above Scenario   308

24N MD BALTIMORE            BLCT      19860103KG   LIC
25N NY NEW YORK             BLET      19920220KG   LIC
26N DC WASHINGTON           BMLET     20031216AAB  LIC
27N PA HARRISBURG           BLCT      19960626KF   LIC
32N DC WASHINGTON           BLET      19801107KE   LIC
21A VA FRONT ROYAL          DTVPLN    DTVP0461     PLN
24A PA ALTOONA              BLCDT     20050603ACF  LIC
24A VA FAIRFAX              BMPEDT    20080609ACI  CP
25A PA PITTSBURGH           BLCDT     20041004ACS  LIC
25A PA READING              BPCDT     20040518AAZ  CP
25A VA RICHMOND             DTVPLN    DTVP0622     PLN
26A MD HAGERSTOWN           BMPCDT    20080619AJL  CP
28A MD FREDERICK            BPEDT     20080620AHT  CP
29A MD BALTIMORE            DTVPLN    DTVP0747     PLN
39A MD HAGERSTOWN           BMPCDT    20080528ABT  CP
23A WV ROMNEY               USERRECORD01           APP
 *Percent new DTV interference without proposal:      8.9  BLCT      19890327KJ
 *Percent new DTV interference with proposal:         8.9  BLCT      19890327KJ


Result key:      757
Scenario      309  Affected station       42
Before Analysis

Results for: 25N MD HAGERSTOWN           BLCT      19890327KJ   LIC
                                   POPULATION   AREA (sq km)
   within Noise Limited Contour     1032814      20705.6
   not affected by terrain losses    683108      14008.0
   lost to NTSC IX                    52567        805.4
   lost to additional IX by ATV       39063       1153.8
   lost to all IX                     91630       1959.1
```

```
 Potential Interfering Stations Included in above Scenario   309

24N MD BALTIMORE            BLCT      19860103KG   LIC
25N NY NEW YORK             BLET      19920220KG   LIC
26N DC WASHINGTON           BMLET     20031216AAB  LIC
27N PA HARRISBURG           BLCT      19960626KF   LIC
32N DC WASHINGTON           BLET      19801107KE   LIC
21A VA FRONT ROYAL          DTVPLN    DTVP0461     PLN
24A PA ALTOONA              BLCDT     20050603ACF  LIC
24A VA FAIRFAX              BMPEDT    20080609ACI  CP
25A PA PITTSBURGH           BLCDT     20041004ACS  LIC
25A PA READING              BPCDT     20040518AAZ  CP
25A VA RICHMOND             DTVPLN    DTVP0622     PLN
26A MD HAGERSTOWN           BMPCDT    20080619AJL  CP
28A MD FREDERICK            DTVPLN    DTVP0713     PLN
29A MD BALTIMORE            DTVPLN    DTVP0747     PLN
39A DC WASHINGTON           DTVPLN    DTVP1082     PLN

After Analysis

Results for: 25N MD HAGERSTOWN           BLCT      19890327KJ   LIC
                                  POPULATION   AREA (sq km)
   within Noise Limited Contour     1032814      20705.6
   not affected by terrain losses    683108      14008.0
   lost to NTSC IX                    52567        805.4
   lost to additional IX by ATV       39063       1161.7
   lost to all IX                     91630       1967.0

 Potential Interfering Stations Included in above Scenario   309

24N MD BALTIMORE            BLCT      19860103KG   LIC
25N NY NEW YORK             BLET      19920220KG   LIC
26N DC WASHINGTON           BMLET     20031216AAB  LIC
27N PA HARRISBURG           BLCT      19960626KF   LIC
32N DC WASHINGTON           BLET      19801107KE   LIC
21A VA FRONT ROYAL          DTVPLN    DTVP0461     PLN
24A PA ALTOONA              BLCDT     20050603ACF  LIC
24A VA FAIRFAX              BMPEDT    20080609ACI  CP
25A PA PITTSBURGH           BLCDT     20041004ACS  LIC
25A PA READING              BPCDT     20040518AAZ  CP
25A VA RICHMOND             DTVPLN    DTVP0622     PLN
26A MD HAGERSTOWN           BMPCDT    20080619AJL  CP
28A MD FREDERICK            DTVPLN    DTVP0713     PLN
29A MD BALTIMORE            DTVPLN    DTVP0747     PLN
39A DC WASHINGTON           DTVPLN    DTVP1082     PLN
23A WV ROMNEY               USERRECORD01           APP
 *Percent new DTV interference without proposal:      8.9  BLCT      19890327KJ
 *Percent new DTV interference with proposal:         8.9  BLCT      19890327KJ


Result key:      758
Scenario      310  Affected station       42
Before Analysis

Results for: 25N MD HAGERSTOWN           BLCT      19890327KJ   LIC
                                  POPULATION   AREA (sq km)
   within Noise Limited Contour     1032814      20705.6
   not affected by terrain losses    683108      14008.0
   lost to NTSC IX                    52567        805.4
   lost to additional IX by ATV       39069       1156.7
   lost to all IX                     91636       1962.1

 Potential Interfering Stations Included in above Scenario   310

24N MD BALTIMORE            BLCT      19860103KG   LIC
25N NY NEW YORK             BLET      19920220KG   LIC
26N DC WASHINGTON           BMLET     20031216AAB  LIC
27N PA HARRISBURG           BLCT      19960626KF   LIC
```

```
32N DC WASHINGTON           BLET      19801107KE   LIC
21A VA FRONT ROYAL          DTVPLN    DTVP0461     PLN
24A PA ALTOONA              BLCDT     20050603ACF  LIC
24A VA FAIRFAX              BMPEDT    20080609ACI  CP
25A PA PITTSBURGH           BLCDT     20041004ACS  LIC
25A PA READING              BPCDT     20040518AAZ  CP
25A VA RICHMOND             DTVPLN    DTVP0622     PLN
26A MD HAGERSTOWN           BMPCDT    20080619AJL  CP
28A MD FREDERICK            DTVPLN    DTVP0713     PLN
29A MD BALTIMORE            DTVPLN    DTVP0747     PLN
39A MD HAGERSTOWN           BMPCDT    20080528ABT  CP

After Analysis

Results for: 25N MD HAGERSTOWN           BLCT      19890327KJ   LIC
                                   POPULATION   AREA (sq km)
   within Noise Limited Contour     1032814      20705.6
   not affected by terrain losses    683108      14008.0
   lost to NTSC IX                    52567        805.4
   lost to additional IX by ATV       39069       1164.6
   lost to all IX                     91636       1970.0

 Potential Interfering Stations Included in above Scenario   310

24N MD BALTIMORE            BLCT      19860103KG   LIC
25N NY NEW YORK             BLET      19920220KG   LIC
26N DC WASHINGTON           BMLET     20031216AAB  LIC
27N PA HARRISBURG           BLCT      19960626KF   LIC
32N DC WASHINGTON           BLET      19801107KE   LIC
21A VA FRONT ROYAL          DTVPLN    DTVP0461     PLN
24A PA ALTOONA              BLCDT     20050603ACF  LIC
24A VA FAIRFAX              BMPEDT    20080609ACI  CP
25A PA PITTSBURGH           BLCDT     20041004ACS  LIC
25A PA READING              BPCDT     20040518AAZ  CP
25A VA RICHMOND             DTVPLN    DTVP0622     PLN
26A MD HAGERSTOWN           BMPCDT    20080619AJL  CP
28A MD FREDERICK            DTVPLN    DTVP0713     PLN
29A MD BALTIMORE            DTVPLN    DTVP0747     PLN
39A MD HAGERSTOWN           BMPCDT    20080528ABT  CP
23A WV ROMNEY               USERRECORD01           APP
 *Percent new DTV interference without proposal:      8.9  BLCT      19890327KJ
 *Percent new DTV interference with proposal:         8.9  BLCT      19890327KJ


Result key:      759
Scenario      311  Affected station       42
Before Analysis

Results for: 25N MD HAGERSTOWN           BLCT      19890327KJ   LIC
                                   POPULATION   AREA (sq km)
   within Noise Limited Contour     1032814      20705.6
   not affected by terrain losses    683108      14008.0
   lost to NTSC IX                    52567        805.4
   lost to additional IX by ATV       39061       1151.8
   lost to all IX                     91628       1957.2

 Potential Interfering Stations Included in above Scenario   311

24N MD BALTIMORE            BLCT      19860103KG   LIC
25N NY NEW YORK             BLET      19920220KG   LIC
26N DC WASHINGTON           BMLET     20031216AAB  LIC
27N PA HARRISBURG           BLCT      19960626KF   LIC
32N DC WASHINGTON           BLET      19801107KE   LIC
21A VA FRONT ROYAL          DTVPLN    DTVP0461     PLN
24A PA ALTOONA              BLCDT     20050603ACF  LIC
24A VA FAIRFAX              BMPEDT    20080609ACI  CP
25A PA PITTSBURGH           BLCDT     20041004ACS  LIC
25A PA READING              BPCDT     20040518AAZ  CP
25A VA RICHMOND             DTVPLN    DTVP0622     PLN
```

```
26A MD HAGERSTOWN           BMPCDT    20080619AJL  CP
28A MD FREDERICK            BLEDT     20050302AEG  LIC
29A MD BALTIMORE            DTVPLN    DTVP0747     PLN
39A DC WASHINGTON           DTVPLN    DTVP1082     PLN

After Analysis

Results for: 25N MD HAGERSTOWN           BLCT      19890327KJ   LIC
                                   POPULATION   AREA (sq km)
   within Noise Limited Contour     1032814      20705.6
   not affected by terrain losses    683108      14008.0
   lost to NTSC IX                    52567        805.4
   lost to additional IX by ATV       39061       1159.7
   lost to all IX                     91628       1965.1

 Potential Interfering Stations Included in above Scenario   311

24N MD BALTIMORE            BLCT      19860103KG   LIC
25N NY NEW YORK             BLET      19920220KG   LIC
26N DC WASHINGTON           BMLET     20031216AAB  LIC
27N PA HARRISBURG           BLCT      19960626KF   LIC
32N DC WASHINGTON           BLET      19801107KE   LIC
21A VA FRONT ROYAL          DTVPLN    DTVP0461     PLN
24A PA ALTOONA              BLCDT     20050603ACF  LIC
24A VA FAIRFAX              BMPEDT    20080609ACI  CP
25A PA PITTSBURGH           BLCDT     20041004ACS  LIC
25A PA READING              BPCDT     20040518AAZ  CP
25A VA RICHMOND             DTVPLN    DTVP0622     PLN
26A MD HAGERSTOWN           BMPCDT    20080619AJL  CP
28A MD FREDERICK            BLEDT     20050302AEG  LIC
29A MD BALTIMORE            DTVPLN    DTVP0747     PLN
39A DC WASHINGTON           DTVPLN    DTVP1082     PLN
23A WV ROMNEY               USERRECORD01           APP
 *Percent new DTV interference without proposal:      8.9  BLCT      19890327KJ
 *Percent new DTV interference with proposal:         8.9  BLCT      19890327KJ


Result key:      760
Scenario      312  Affected station       42
Before Analysis

Results for: 25N MD HAGERSTOWN           BLCT      19890327KJ   LIC
                                   POPULATION   AREA (sq km)
   within Noise Limited Contour     1032814      20705.6
   not affected by terrain losses    683108      14008.0
   lost to NTSC IX                    52567        805.4
   lost to additional IX by ATV       39067       1154.8
   lost to all IX                     91634       1960.1

 Potential Interfering Stations Included in above Scenario   312

24N MD BALTIMORE            BLCT      19860103KG   LIC
25N NY NEW YORK             BLET      19920220KG   LIC
26N DC WASHINGTON           BMLET     20031216AAB  LIC
27N PA HARRISBURG           BLCT      19960626KF   LIC
32N DC WASHINGTON           BLET      19801107KE   LIC
21A VA FRONT ROYAL          DTVPLN    DTVP0461     PLN
24A PA ALTOONA              BLCDT     20050603ACF  LIC
24A VA FAIRFAX              BMPEDT    20080609ACI  CP
25A PA PITTSBURGH           BLCDT     20041004ACS  LIC
25A PA READING              BPCDT     20040518AAZ  CP
25A VA RICHMOND             DTVPLN    DTVP0622     PLN
26A MD HAGERSTOWN           BMPCDT    20080619AJL  CP
28A MD FREDERICK            BLEDT     20050302AEG  LIC
29A MD BALTIMORE            DTVPLN    DTVP0747     PLN
39A MD HAGERSTOWN           BMPCDT    20080528ABT  CP

After Analysis
```

```
Results for: 25N MD HAGERSTOWN           BLCT      19890327KJ   LIC
                                   POPULATION   AREA (sq km)
   within Noise Limited Contour     1032814      20705.6
   not affected by terrain losses    683108      14008.0
   lost to NTSC IX                    52567        805.4
   lost to additional IX by ATV       39067       1162.6
   lost to all IX                     91634       1968.0

 Potential Interfering Stations Included in above Scenario   312

24N MD BALTIMORE            BLCT      19860103KG   LIC
25N NY NEW YORK             BLET      19920220KG   LIC
26N DC WASHINGTON           BMLET     20031216AAB  LIC
27N PA HARRISBURG           BLCT      19960626KF   LIC
32N DC WASHINGTON           BLET      19801107KE   LIC
21A VA FRONT ROYAL          DTVPLN    DTVP0461     PLN
24A PA ALTOONA              BLCDT     20050603ACF  LIC
24A VA FAIRFAX              BMPEDT    20080609ACI  CP
25A PA PITTSBURGH           BLCDT     20041004ACS  LIC
25A PA READING              BPCDT     20040518AAZ  CP
25A VA RICHMOND             DTVPLN    DTVP0622     PLN
26A MD HAGERSTOWN           BMPCDT    20080619AJL  CP
28A MD FREDERICK            BLEDT     20050302AEG  LIC
29A MD BALTIMORE            DTVPLN    DTVP0747     PLN
39A MD HAGERSTOWN           BMPCDT    20080528ABT  CP
23A WV ROMNEY               USERRECORD01           APP
 *Percent new DTV interference without proposal:      8.9  BLCT      19890327KJ
 *Percent new DTV interference with proposal:         8.9  BLCT      19890327KJ


Result key:      761
Scenario      313  Affected station       42
Before Analysis

Results for: 25N MD HAGERSTOWN           BLCT      19890327KJ   LIC
                                   POPULATION   AREA (sq km)
   within Noise Limited Contour     1032814      20705.6
   not affected by terrain losses    683108      14008.0
   lost to NTSC IX                    52567        805.4
   lost to additional IX by ATV       30952        822.1
   lost to all IX                     83519       1627.5

 Potential Interfering Stations Included in above Scenario   313

24N MD BALTIMORE            BLCT      19860103KG   LIC
25N NY NEW YORK             BLET      19920220KG   LIC
26N DC WASHINGTON           BMLET     20031216AAB  LIC
27N PA HARRISBURG           BLCT      19960626KF   LIC
32N DC WASHINGTON           BLET      19801107KE   LIC
21A VA FRONT ROYAL          DTVPLN    DTVP0461     PLN
24A PA ALTOONA              BLCDT     20050603ACF  LIC
24A VA FAIRFAX              BMPEDT    20080609ACI  CP
25A PA PITTSBURGH           DTVPLN    DTVP0614     PLN
25A PA READING              DTVPLN    DTVP0615     PLN
25A VA RICHMOND             BLCDT     20021204ABA  LIC
26A MD HAGERSTOWN           BMPCDT    20080619AJL  CP
28A MD FREDERICK            BPEDT     20080620AHT  CP
29A MD BALTIMORE            DTVPLN    DTVP0747     PLN
39A DC WASHINGTON           DTVPLN    DTVP1082     PLN

After Analysis

Results for: 25N MD HAGERSTOWN           BLCT      19890327KJ   LIC
                                   POPULATION   AREA (sq km)
   within Noise Limited Contour     1032814      20705.6
   not affected by terrain losses    683108      14008.0
   lost to NTSC IX                    52567        805.4
   lost to additional IX by ATV       31023        838.9
   lost to all IX                     83590       1644.3
```

```
 Potential Interfering Stations Included in above Scenario   313

24N MD BALTIMORE            BLCT      19860103KG   LIC
25N NY NEW YORK             BLET      19920220KG   LIC
26N DC WASHINGTON           BMLET     20031216AAB  LIC
27N PA HARRISBURG           BLCT      19960626KF   LIC
32N DC WASHINGTON           BLET      19801107KE   LIC
21A VA FRONT ROYAL          DTVPLN    DTVP0461     PLN
24A PA ALTOONA              BLCDT     20050603ACF  LIC
24A VA FAIRFAX              BMPEDT    20080609ACI  CP
25A PA PITTSBURGH           DTVPLN    DTVP0614     PLN
25A PA READING              DTVPLN    DTVP0615     PLN
25A VA RICHMOND             BLCDT     20021204ABA  LIC
26A MD HAGERSTOWN           BMPCDT    20080619AJL  CP
28A MD FREDERICK            BPEDT     20080620AHT  CP
29A MD BALTIMORE            DTVPLN    DTVP0747     PLN
39A DC WASHINGTON           DTVPLN    DTVP1082     PLN
23A WV ROMNEY               USERRECORD01           APP
 *Percent new DTV interference without proposal:      8.1  BLCT      19890327KJ
 *Percent new DTV interference with proposal:         8.1  BLCT      19890327KJ


Result key:      762
Scenario      314  Affected station       42
Before Analysis

Results for: 25N MD HAGERSTOWN           BLCT      19890327KJ   LIC
                                   POPULATION   AREA (sq km)
   within Noise Limited Contour     1032814      20705.6
   not affected by terrain losses    683108      14008.0
   lost to NTSC IX                    52567        805.4
   lost to additional IX by ATV       30958        825.1
   lost to all IX                     83525       1630.5

 Potential Interfering Stations Included in above Scenario   314

24N MD BALTIMORE            BLCT      19860103KG   LIC
25N NY NEW YORK             BLET      19920220KG   LIC
26N DC WASHINGTON           BMLET     20031216AAB  LIC
27N PA HARRISBURG           BLCT      19960626KF   LIC
32N DC WASHINGTON           BLET      19801107KE   LIC
21A VA FRONT ROYAL          DTVPLN    DTVP0461     PLN
24A PA ALTOONA              BLCDT     20050603ACF  LIC
24A VA FAIRFAX              BMPEDT    20080609ACI  CP
25A PA PITTSBURGH           DTVPLN    DTVP0614     PLN
25A PA READING              DTVPLN    DTVP0615     PLN
25A VA RICHMOND             BLCDT     20021204ABA  LIC
26A MD HAGERSTOWN           BMPCDT    20080619AJL  CP
28A MD FREDERICK            BPEDT     20080620AHT  CP
29A MD BALTIMORE            DTVPLN    DTVP0747     PLN
39A MD HAGERSTOWN           BMPCDT    20080528ABT  CP

After Analysis

Results for: 25N MD HAGERSTOWN           BLCT      19890327KJ   LIC
                                   POPULATION   AREA (sq km)
   within Noise Limited Contour     1032814      20705.6
   not affected by terrain losses    683108      14008.0
   lost to NTSC IX                    52567        805.4
   lost to additional IX by ATV       31029        841.9
   lost to all IX                     83596       1647.3

 Potential Interfering Stations Included in above Scenario   314

24N MD BALTIMORE            BLCT      19860103KG   LIC
25N NY NEW YORK             BLET      19920220KG   LIC
26N DC WASHINGTON           BMLET     20031216AAB  LIC
27N PA HARRISBURG           BLCT      19960626KF   LIC
```

```
32N DC WASHINGTON           BLET      19801107KE   LIC
21A VA FRONT ROYAL          DTVPLN    DTVP0461     PLN
24A PA ALTOONA              BLCDT     20050603ACF  LIC
24A VA FAIRFAX              BMPEDT    20080609ACI  CP
25A PA PITTSBURGH           DTVPLN    DTVP0614     PLN
25A PA READING              DTVPLN    DTVP0615     PLN
25A VA RICHMOND             BLCDT     20021204ABA  LIC
26A MD HAGERSTOWN           BMPCDT    20080619AJL  CP
28A MD FREDERICK            BPEDT     20080620AHT  CP
29A MD BALTIMORE            DTVPLN    DTVP0747     PLN
39A MD HAGERSTOWN           BMPCDT    20080528ABT  CP
23A WV ROMNEY               USERRECORD01           APP
 *Percent new DTV interference without proposal:      8.1  BLCT      19890327KJ
 *Percent new DTV interference with proposal:         8.1  BLCT      19890327KJ


Result key:      763
Scenario      315  Affected station       42
Before Analysis

Results for: 25N MD HAGERSTOWN           BLCT      19890327KJ   LIC
                                   POPULATION   AREA (sq km)
   within Noise Limited Contour     1032814      20705.6
   not affected by terrain losses    683108      14008.0
   lost to NTSC IX                    52567        805.4
   lost to additional IX by ATV       31059        825.1
   lost to all IX                     83626       1630.5

 Potential Interfering Stations Included in above Scenario   315

24N MD BALTIMORE            BLCT      19860103KG   LIC
25N NY NEW YORK             BLET      19920220KG   LIC
26N DC WASHINGTON           BMLET     20031216AAB  LIC
27N PA HARRISBURG           BLCT      19960626KF   LIC
32N DC WASHINGTON           BLET      19801107KE   LIC
21A VA FRONT ROYAL          DTVPLN    DTVP0461     PLN
24A PA ALTOONA              BLCDT     20050603ACF  LIC
24A VA FAIRFAX              BMPEDT    20080609ACI  CP
25A PA PITTSBURGH           DTVPLN    DTVP0614     PLN
25A PA READING              DTVPLN    DTVP0615     PLN
25A VA RICHMOND             BLCDT     20021204ABA  LIC
26A MD HAGERSTOWN           BMPCDT    20080619AJL  CP
28A MD FREDERICK            DTVPLN    DTVP0713     PLN
29A MD BALTIMORE            DTVPLN    DTVP0747     PLN
39A DC WASHINGTON           DTVPLN    DTVP1082     PLN

After Analysis

Results for: 25N MD HAGERSTOWN           BLCT      19890327KJ   LIC
                                   POPULATION   AREA (sq km)
   within Noise Limited Contour     1032814      20705.6
   not affected by terrain losses    683108      14008.0
   lost to NTSC IX                    52567        805.4
   lost to additional IX by ATV       31130        841.9
   lost to all IX                     83697       1647.3

 Potential Interfering Stations Included in above Scenario   315

24N MD BALTIMORE            BLCT      19860103KG   LIC
25N NY NEW YORK             BLET      19920220KG   LIC
26N DC WASHINGTON           BMLET     20031216AAB  LIC
27N PA HARRISBURG           BLCT      19960626KF   LIC
32N DC WASHINGTON           BLET      19801107KE   LIC
21A VA FRONT ROYAL          DTVPLN    DTVP0461     PLN
24A PA ALTOONA              BLCDT     20050603ACF  LIC
24A VA FAIRFAX              BMPEDT    20080609ACI  CP
25A PA PITTSBURGH           DTVPLN    DTVP0614     PLN
25A PA READING              DTVPLN    DTVP0615     PLN
25A VA RICHMOND             BLCDT     20021204ABA  LIC
```

```
26A MD HAGERSTOWN           BMPCDT    20080619AJL  CP
28A MD FREDERICK            DTVPLN    DTVP0713     PLN
29A MD BALTIMORE            DTVPLN    DTVP0747     PLN
39A DC WASHINGTON           DTVPLN    DTVP1082     PLN
23A WV ROMNEY               USERRECORD01           APP
 *Percent new DTV interference without proposal:      8.1  BLCT      19890327KJ
 *Percent new DTV interference with proposal:         8.1  BLCT      19890327KJ


Result key:      764
Scenario      316  Affected station       42
Before Analysis

Results for: 25N MD HAGERSTOWN           BLCT      19890327KJ   LIC
                                   POPULATION   AREA (sq km)
   within Noise Limited Contour     1032814      20705.6
   not affected by terrain losses    683108      14008.0
   lost to NTSC IX                    52567        805.4
   lost to additional IX by ATV       31065        828.1
   lost to all IX                     83632       1633.4

 Potential Interfering Stations Included in above Scenario   316

24N MD BALTIMORE            BLCT      19860103KG   LIC
25N NY NEW YORK             BLET      19920220KG   LIC
26N DC WASHINGTON           BMLET     20031216AAB  LIC
27N PA HARRISBURG           BLCT      19960626KF   LIC
32N DC WASHINGTON           BLET      19801107KE   LIC
21A VA FRONT ROYAL          DTVPLN    DTVP0461     PLN
24A PA ALTOONA              BLCDT     20050603ACF  LIC
24A VA FAIRFAX              BMPEDT    20080609ACI  CP
25A PA PITTSBURGH           DTVPLN    DTVP0614     PLN
25A PA READING              DTVPLN    DTVP0615     PLN
25A VA RICHMOND             BLCDT     20021204ABA  LIC
26A MD HAGERSTOWN           BMPCDT    20080619AJL  CP
28A MD FREDERICK            DTVPLN    DTVP0713     PLN
29A MD BALTIMORE            DTVPLN    DTVP0747     PLN
39A MD HAGERSTOWN           BMPCDT    20080528ABT  CP

After Analysis

Results for: 25N MD HAGERSTOWN           BLCT      19890327KJ   LIC
                                   POPULATION   AREA (sq km)
   within Noise Limited Contour     1032814      20705.6
   not affected by terrain losses    683108      14008.0
   lost to NTSC IX                    52567        805.4
   lost to additional IX by ATV       31136        844.8
   lost to all IX                     83703       1650.2

 Potential Interfering Stations Included in above Scenario   316

24N MD BALTIMORE            BLCT      19860103KG   LIC
25N NY NEW YORK             BLET      19920220KG   LIC
26N DC WASHINGTON           BMLET     20031216AAB  LIC
27N PA HARRISBURG           BLCT      19960626KF   LIC
32N DC WASHINGTON           BLET      19801107KE   LIC
21A VA FRONT ROYAL          DTVPLN    DTVP0461     PLN
24A PA ALTOONA              BLCDT     20050603ACF  LIC
24A VA FAIRFAX              BMPEDT    20080609ACI  CP
25A PA PITTSBURGH           DTVPLN    DTVP0614     PLN
25A PA READING              DTVPLN    DTVP0615     PLN
25A VA RICHMOND             BLCDT     20021204ABA  LIC
26A MD HAGERSTOWN           BMPCDT    20080619AJL  CP
28A MD FREDERICK            DTVPLN    DTVP0713     PLN
29A MD BALTIMORE            DTVPLN    DTVP0747     PLN
39A MD HAGERSTOWN           BMPCDT    20080528ABT  CP
23A WV ROMNEY               USERRECORD01           APP
 *Percent new DTV interference without proposal:      8.1  BLCT      19890327KJ
 *Percent new DTV interference with proposal:         8.1  BLCT      19890327KJ
```

```
Result key:      765
Scenario      317  Affected station       42
Before Analysis

Results for: 25N MD HAGERSTOWN           BLCT      19890327KJ   LIC
                                     POPULATION   AREA (sq km)
   within Noise Limited Contour     1032814      20705.6
   not affected by terrain losses    683108      14008.0
   lost to NTSC IX                    52567        805.4
   lost to additional IX by ATV       30952        822.1
   lost to all IX                     83519       1627.5

 Potential Interfering Stations Included in above Scenario   317

24N MD BALTIMORE            BLCT      19860103KG   LIC
25N NY NEW YORK             BLET      19920220KG   LIC
26N DC WASHINGTON           BMLET     20031216AAB  LIC
27N PA HARRISBURG           BLCT      19960626KF   LIC
32N DC WASHINGTON           BLET      19801107KE   LIC
21A VA FRONT ROYAL          DTVPLN    DTVP0461     PLN
24A PA ALTOONA              BLCDT     20050603ACF  LIC
24A VA FAIRFAX              BMPEDT    20080609ACI  CP
25A PA PITTSBURGH           DTVPLN    DTVP0614     PLN
25A PA READING              DTVPLN    DTVP0615     PLN
25A VA RICHMOND             BLCDT     20021204ABA  LIC
26A MD HAGERSTOWN           BMPCDT    20080619AJL  CP
28A MD FREDERICK            BLEDT     20050302AEG  LIC
29A MD BALTIMORE            DTVPLN    DTVP0747     PLN
39A DC WASHINGTON           DTVPLN    DTVP1082     PLN

After Analysis

Results for: 25N MD HAGERSTOWN           BLCT      19890327KJ   LIC
                                     POPULATION   AREA (sq km)
   within Noise Limited Contour     1032814      20705.6
   not affected by terrain losses    683108      14008.0
   lost to NTSC IX                    52567        805.4
   lost to additional IX by ATV       31023        838.9
   lost to all IX                     83590       1644.3

 Potential Interfering Stations Included in above Scenario   317

24N MD BALTIMORE            BLCT      19860103KG   LIC
25N NY NEW YORK             BLET      19920220KG   LIC
26N DC WASHINGTON           BMLET     20031216AAB  LIC
27N PA HARRISBURG           BLCT      19960626KF   LIC
32N DC WASHINGTON           BLET      19801107KE   LIC
21A VA FRONT ROYAL          DTVPLN    DTVP0461     PLN
24A PA ALTOONA              BLCDT     20050603ACF  LIC
24A VA FAIRFAX              BMPEDT    20080609ACI  CP
25A PA PITTSBURGH           DTVPLN    DTVP0614     PLN
25A PA READING              DTVPLN    DTVP0615     PLN
25A VA RICHMOND             BLCDT     20021204ABA  LIC
26A MD HAGERSTOWN           BMPCDT    20080619AJL  CP
28A MD FREDERICK            BLEDT     20050302AEG  LIC
29A MD BALTIMORE            DTVPLN    DTVP0747     PLN
39A DC WASHINGTON           DTVPLN    DTVP1082     PLN
23A WV ROMNEY               USERRECORD01           APP
 *Percent new DTV interference without proposal:      8.1  BLCT      19890327KJ
 *Percent new DTV interference with proposal:         8.1  BLCT      19890327KJ


Result key:      766
Scenario      318  Affected station       42
Before Analysis

Results for: 25N MD HAGERSTOWN           BLCT      19890327KJ   LIC
```

	POPULATION	AREA (sq km)
within Noise Limited Contour	1032814	20705.6
not affected by terrain losses	683108	14008.0
lost to NTSC IX	52567	805.4
lost to additional IX by ATV	30958	825.1
lost to all IX	83525	1630.5

Potential Interfering Stations Included in above Scenario 318

24N MD BALTIMORE	BLCT	19860103KG	LIC
25N NY NEW YORK	BLET	19920220KG	LIC
26N DC WASHINGTON	BMLET	20031216AAB	LIC
27N PA HARRISBURG	BLCT	19960626KF	LIC
32N DC WASHINGTON	BLET	19801107KE	LIC
21A VA FRONT ROYAL	DTVPLN	DTVP0461	PLN
24A PA ALTOONA	BLCDT	20050603ACF	LIC
24A VA FAIRFAX	BMPEDT	20080609ACI	CP
25A PA PITTSBURGH	DTVPLN	DTVP0614	PLN
25A PA READING	DTVPLN	DTVP0615	PLN
25A VA RICHMOND	BLCDT	20021204ABA	LIC
26A MD HAGERSTOWN	BMPCDT	20080619AJL	CP
28A MD FREDERICK	BLEDT	20050302AEG	LIC
29A MD BALTIMORE	DTVPLN	DTVP0747	PLN
39A MD HAGERSTOWN	BMPCDT	20080528ABT	CP

After Analysis

Results for: 25N MD HAGERSTOWN BLCT 19890327KJ LIC

	POPULATION	AREA (sq km)
within Noise Limited Contour	1032814	20705.6
not affected by terrain losses	683108	14008.0
lost to NTSC IX	52567	805.4
lost to additional IX by ATV	31029	841.9
lost to all IX	83596	1647.3

Potential Interfering Stations Included in above Scenario 318

24N MD BALTIMORE	BLCT	19860103KG	LIC
25N NY NEW YORK	BLET	19920220KG	LIC
26N DC WASHINGTON	BMLET	20031216AAB	LIC
27N PA HARRISBURG	BLCT	19960626KF	LIC
32N DC WASHINGTON	BLET	19801107KE	LIC
21A VA FRONT ROYAL	DTVPLN	DTVP0461	PLN
24A PA ALTOONA	BLCDT	20050603ACF	LIC
24A VA FAIRFAX	BMPEDT	20080609ACI	CP
25A PA PITTSBURGH	DTVPLN	DTVP0614	PLN
25A PA READING	DTVPLN	DTVP0615	PLN
25A VA RICHMOND	BLCDT	20021204ABA	LIC
26A MD HAGERSTOWN	BMPCDT	20080619AJL	CP
28A MD FREDERICK	BLEDT	20050302AEG	LIC
29A MD BALTIMORE	DTVPLN	DTVP0747	PLN
39A MD HAGERSTOWN	BMPCDT	20080528ABT	CP
23A WV ROMNEY	USERRECORD01		APP

*Percent new DTV interference without proposal: 8.1 BLCT 19890327KJ
*Percent new DTV interference with proposal: 8.1 BLCT 19890327KJ

Result key: 767
Scenario 319 Affected station 42
Before Analysis

Results for: 25N MD HAGERSTOWN BLCT 19890327KJ LIC

	POPULATION	AREA (sq km)
within Noise Limited Contour	1032814	20705.6
not affected by terrain losses	683108	14008.0
lost to NTSC IX	52567	805.4
lost to additional IX by ATV	36690	1070.9
lost to all IX	89257	1876.2

```
 Potential Interfering Stations Included in above Scenario   319

24N MD BALTIMORE            BLCT      19860103KG   LIC
25N NY NEW YORK             BLET      19920220KG   LIC
26N DC WASHINGTON           BMLET     20031216AAB  LIC
27N PA HARRISBURG           BLCT      19960626KF   LIC
32N DC WASHINGTON           BLET      19801107KE   LIC
21A VA FRONT ROYAL          DTVPLN    DTVP0461     PLN
24A PA ALTOONA              BLCDT     20050603ACF  LIC
24A VA FAIRFAX              BMPEDT    20080609ACI  CP
25A PA PITTSBURGH           DTVPLN    DTVP0614     PLN
25A PA READING              DTVPLN    DTVP0615     PLN
25A VA RICHMOND             DTVPLN    DTVP0622     PLN
26A MD HAGERSTOWN           BMPCDT    20080619AJL  CP
28A MD FREDERICK            BPEDT     20080620AHT  CP
29A MD BALTIMORE            DTVPLN    DTVP0747     PLN
39A DC WASHINGTON           DTVPLN    DTVP1082     PLN

After Analysis

Results for: 25N MD HAGERSTOWN           BLCT      19890327KJ   LIC
                                  POPULATION   AREA (sq km)
   within Noise Limited Contour     1032814      20705.6
   not affected by terrain losses    683108      14008.0
   lost to NTSC IX                    52567        805.4
   lost to additional IX by ATV       36761       1082.7
   lost to all IX                     89328       1888.1

 Potential Interfering Stations Included in above Scenario   319

24N MD BALTIMORE            BLCT      19860103KG   LIC
25N NY NEW YORK             BLET      19920220KG   LIC
26N DC WASHINGTON           BMLET     20031216AAB  LIC
27N PA HARRISBURG           BLCT      19960626KF   LIC
32N DC WASHINGTON           BLET      19801107KE   LIC
21A VA FRONT ROYAL          DTVPLN    DTVP0461     PLN
24A PA ALTOONA              BLCDT     20050603ACF  LIC
24A VA FAIRFAX              BMPEDT    20080609ACI  CP
25A PA PITTSBURGH           DTVPLN    DTVP0614     PLN
25A PA READING              DTVPLN    DTVP0615     PLN
25A VA RICHMOND             DTVPLN    DTVP0622     PLN
26A MD HAGERSTOWN           BMPCDT    20080619AJL  CP
28A MD FREDERICK            BPEDT     20080620AHT  CP
29A MD BALTIMORE            DTVPLN    DTVP0747     PLN
39A DC WASHINGTON           DTVPLN    DTVP1082     PLN
23A WV ROMNEY               USERRECORD01           APP
 *Percent new DTV interference without proposal:      8.6  BLCT      19890327KJ
 *Percent new DTV interference with proposal:         8.6  BLCT      19890327KJ


Result key:      768
Scenario      320  Affected station       42
Before Analysis

Results for: 25N MD HAGERSTOWN           BLCT      19890327KJ   LIC
                                  POPULATION   AREA (sq km)
   within Noise Limited Contour     1032814      20705.6
   not affected by terrain losses    683108      14008.0
   lost to NTSC IX                    52567        805.4
   lost to additional IX by ATV       36696       1073.8
   lost to all IX                     89263       1879.2

 Potential Interfering Stations Included in above Scenario   320

24N MD BALTIMORE            BLCT      19860103KG   LIC
25N NY NEW YORK             BLET      19920220KG   LIC
26N DC WASHINGTON           BMLET     20031216AAB  LIC
27N PA HARRISBURG           BLCT      19960626KF   LIC
32N DC WASHINGTON           BLET      19801107KE   LIC
```

```
21A VA FRONT ROYAL          DTVPLN    DTVP0461     PLN
24A PA ALTOONA              BLCDT     20050603ACF  LIC
24A VA FAIRFAX              BMPEDT    20080609ACI  CP
25A PA PITTSBURGH           DTVPLN    DTVP0614     PLN
25A PA READING              DTVPLN    DTVP0615     PLN
25A VA RICHMOND             DTVPLN    DTVP0622     PLN
26A MD HAGERSTOWN           BMPCDT    20080619AJL  CP
28A MD FREDERICK            BPEDT     20080620AHT  CP
29A MD BALTIMORE            DTVPLN    DTVP0747     PLN
39A MD HAGERSTOWN           BMPCDT    20080528ABT  CP

After Analysis

Results for: 25N MD HAGERSTOWN           BLCT      19890327KJ   LIC
                                   POPULATION   AREA (sq km)
   within Noise Limited Contour     1032814      20705.6
   not affected by terrain losses    683108      14008.0
   lost to NTSC IX                    52567        805.4
   lost to additional IX by ATV       36767       1085.7
   lost to all IX                     89334       1891.0

 Potential Interfering Stations Included in above Scenario   320

24N MD BALTIMORE            BLCT      19860103KG   LIC
25N NY NEW YORK             BLET      19920220KG   LIC
26N DC WASHINGTON           BMLET     20031216AAB  LIC
27N PA HARRISBURG           BLCT      19960626KF   LIC
32N DC WASHINGTON           BLET      19801107KE   LIC
21A VA FRONT ROYAL          DTVPLN    DTVP0461     PLN
24A PA ALTOONA              BLCDT     20050603ACF  LIC
24A VA FAIRFAX              BMPEDT    20080609ACI  CP
25A PA PITTSBURGH           DTVPLN    DTVP0614     PLN
25A PA READING              DTVPLN    DTVP0615     PLN
25A VA RICHMOND             DTVPLN    DTVP0622     PLN
26A MD HAGERSTOWN           BMPCDT    20080619AJL  CP
28A MD FREDERICK            BPEDT     20080620AHT  CP
29A MD BALTIMORE            DTVPLN    DTVP0747     PLN
39A MD HAGERSTOWN           BMPCDT    20080528ABT  CP
23A WV ROMNEY               USERRECORD01           APP
 *Percent new DTV interference without proposal:      8.6  BLCT      19890327KJ
 *Percent new DTV interference with proposal:         8.6  BLCT      19890327KJ


Result key:      769
Scenario      321  Affected station       42
Before Analysis

Results for: 25N MD HAGERSTOWN           BLCT      19890327KJ   LIC
                                   POPULATION   AREA (sq km)
   within Noise Limited Contour     1032814      20705.6
   not affected by terrain losses    683108      14008.0
   lost to NTSC IX                    52567        805.4
   lost to additional IX by ATV       36692       1072.8
   lost to all IX                     89259       1878.2

 Potential Interfering Stations Included in above Scenario   321

24N MD BALTIMORE            BLCT      19860103KG   LIC
25N NY NEW YORK             BLET      19920220KG   LIC
26N DC WASHINGTON           BMLET     20031216AAB  LIC
27N PA HARRISBURG           BLCT      19960626KF   LIC
32N DC WASHINGTON           BLET      19801107KE   LIC
21A VA FRONT ROYAL          DTVPLN    DTVP0461     PLN
24A PA ALTOONA              BLCDT     20050603ACF  LIC
24A VA FAIRFAX              BMPEDT    20080609ACI  CP
25A PA PITTSBURGH           DTVPLN    DTVP0614     PLN
25A PA READING              DTVPLN    DTVP0615     PLN
25A VA RICHMOND             DTVPLN    DTVP0622     PLN
26A MD HAGERSTOWN           BMPCDT    20080619AJL  CP
```

```
28A MD FREDERICK            DTVPLN    DTVP0713     PLN
29A MD BALTIMORE            DTVPLN    DTVP0747     PLN
39A DC WASHINGTON           DTVPLN    DTVP1082     PLN

After Analysis

Results for: 25N MD HAGERSTOWN           BLCT      19890327KJ   LIC
                                   POPULATION   AREA (sq km)
   within Noise Limited Contour     1032814      20705.6
   not affected by terrain losses    683108      14008.0
   lost to NTSC IX                    52567        805.4
   lost to additional IX by ATV       36763       1084.7
   lost to all IX                     89330       1890.0

 Potential Interfering Stations Included in above Scenario   321

24N MD BALTIMORE            BLCT      19860103KG   LIC
25N NY NEW YORK             BLET      19920220KG   LIC
26N DC WASHINGTON           BMLET     20031216AAB  LIC
27N PA HARRISBURG           BLCT      19960626KF   LIC
32N DC WASHINGTON           BLET      19801107KE   LIC
21A VA FRONT ROYAL          DTVPLN    DTVP0461     PLN
24A PA ALTOONA              BLCDT     20050603ACF  LIC
24A VA FAIRFAX              BMPEDT    20080609ACI  CP
25A PA PITTSBURGH           DTVPLN    DTVP0614     PLN
25A PA READING              DTVPLN    DTVP0615     PLN
25A VA RICHMOND             DTVPLN    DTVP0622     PLN
26A MD HAGERSTOWN           BMPCDT    20080619AJL  CP
28A MD FREDERICK            DTVPLN    DTVP0713     PLN
29A MD BALTIMORE            DTVPLN    DTVP0747     PLN
39A DC WASHINGTON           DTVPLN    DTVP1082     PLN
23A WV ROMNEY               USERRECORD01           APP
 *Percent new DTV interference without proposal:      8.6  BLCT      19890327KJ
 *Percent new DTV interference with proposal:         8.6  BLCT      19890327KJ


Result key:      770
Scenario      322  Affected station       42
Before Analysis

Results for: 25N MD HAGERSTOWN           BLCT      19890327KJ   LIC
                                   POPULATION   AREA (sq km)
   within Noise Limited Contour     1032814      20705.6
   not affected by terrain losses    683108      14008.0
   lost to NTSC IX                    52567        805.4
   lost to additional IX by ATV       36698       1075.8
   lost to all IX                     89265       1881.2

 Potential Interfering Stations Included in above Scenario   322

24N MD BALTIMORE            BLCT      19860103KG   LIC
25N NY NEW YORK             BLET      19920220KG   LIC
26N DC WASHINGTON           BMLET     20031216AAB  LIC
27N PA HARRISBURG           BLCT      19960626KF   LIC
32N DC WASHINGTON           BLET      19801107KE   LIC
21A VA FRONT ROYAL          DTVPLN    DTVP0461     PLN
24A PA ALTOONA              BLCDT     20050603ACF  LIC
24A VA FAIRFAX              BMPEDT    20080609ACI  CP
25A PA PITTSBURGH           DTVPLN    DTVP0614     PLN
25A PA READING              DTVPLN    DTVP0615     PLN
25A VA RICHMOND             DTVPLN    DTVP0622     PLN
26A MD HAGERSTOWN           BMPCDT    20080619AJL  CP
28A MD FREDERICK            DTVPLN    DTVP0713     PLN
29A MD BALTIMORE            DTVPLN    DTVP0747     PLN
39A MD HAGERSTOWN           BMPCDT    20080528ABT  CP

After Analysis

Results for: 25N MD HAGERSTOWN           BLCT      19890327KJ   LIC
```

	POPULATION	AREA (sq km)
within Noise Limited Contour	1032814	20705.6
not affected by terrain losses	683108	14008.0
lost to NTSC IX	52567	805.4
lost to additional IX by ATV	36769	1087.6
lost to all IX	89336	1893.0

Potential Interfering Stations Included in above Scenario 322

24N MD BALTIMORE	BLCT	19860103KG	LIC
25N NY NEW YORK	BLET	19920220KG	LIC
26N DC WASHINGTON	BMLET	20031216AAB	LIC
27N PA HARRISBURG	BLCT	19960626KF	LIC
32N DC WASHINGTON	BLET	19801107KE	LIC
21A VA FRONT ROYAL	DTVPLN	DTVP0461	PLN
24A PA ALTOONA	BLCDT	20050603ACF	LIC
24A VA FAIRFAX	BMPEDT	20080609ACI	CP
25A PA PITTSBURGH	DTVPLN	DTVP0614	PLN
25A PA READING	DTVPLN	DTVP0615	PLN
25A VA RICHMOND	DTVPLN	DTVP0622	PLN
26A MD HAGERSTOWN	BMPCDT	20080619AJL	CP
28A MD FREDERICK	DTVPLN	DTVP0713	PLN
29A MD BALTIMORE	DTVPLN	DTVP0747	PLN
39A MD HAGERSTOWN	BMPCDT	20080528ABT	CP
23A WV ROMNEY	USERRECORD01		APP

*Percent new DTV interference without proposal: 8.6 BLCT 19890327KJ
*Percent new DTV interference with proposal: 8.6 BLCT 19890327KJ

Result key: 771
Scenario 323 Affected station 42
Before Analysis

Results for: 25N MD HAGERSTOWN BLCT 19890327KJ LIC

	POPULATION	AREA (sq km)
within Noise Limited Contour	1032814	20705.6
not affected by terrain losses	683108	14008.0
lost to NTSC IX	52567	805.4
lost to additional IX by ATV	36690	1070.9
lost to all IX	89257	1876.2

Potential Interfering Stations Included in above Scenario 323

24N MD BALTIMORE	BLCT	19860103KG	LIC
25N NY NEW YORK	BLET	19920220KG	LIC
26N DC WASHINGTON	BMLET	20031216AAB	LIC
27N PA HARRISBURG	BLCT	19960626KF	LIC
32N DC WASHINGTON	BLET	19801107KE	LIC
21A VA FRONT ROYAL	DTVPLN	DTVP0461	PLN
24A PA ALTOONA	BLCDT	20050603ACF	LIC
24A VA FAIRFAX	BMPEDT	20080609ACI	CP
25A PA PITTSBURGH	DTVPLN	DTVP0614	PLN
25A PA READING	DTVPLN	DTVP0615	PLN
25A VA RICHMOND	DTVPLN	DTVP0622	PLN
26A MD HAGERSTOWN	BMPCDT	20080619AJL	CP
28A MD FREDERICK	BLEDT	20050302AEG	LIC
29A MD BALTIMORE	DTVPLN	DTVP0747	PLN
39A DC WASHINGTON	DTVPLN	DTVP1082	PLN

After Analysis

Results for: 25N MD HAGERSTOWN BLCT 19890327KJ LIC

	POPULATION	AREA (sq km)
within Noise Limited Contour	1032814	20705.6
not affected by terrain losses	683108	14008.0
lost to NTSC IX	52567	805.4
lost to additional IX by ATV	36761	1082.7
lost to all IX	89328	1888.1

```
 Potential Interfering Stations Included in above Scenario   323

24N MD BALTIMORE            BLCT      19860103KG   LIC
25N NY NEW YORK             BLET      19920220KG   LIC
26N DC WASHINGTON           BMLET     20031216AAB  LIC
27N PA HARRISBURG           BLCT      19960626KF   LIC
32N DC WASHINGTON           BLET      19801107KE   LIC
21A VA FRONT ROYAL          DTVPLN    DTVP0461     PLN
24A PA ALTOONA              BLCDT     20050603ACF  LIC
24A VA FAIRFAX              BMPEDT    20080609ACI  CP
25A PA PITTSBURGH           DTVPLN    DTVP0614     PLN
25A PA READING              DTVPLN    DTVP0615     PLN
25A VA RICHMOND             DTVPLN    DTVP0622     PLN
26A MD HAGERSTOWN           BMPCDT    20080619AJL  CP
28A MD FREDERICK            BLEDT     20050302AEG  LIC
29A MD BALTIMORE            DTVPLN    DTVP0747     PLN
39A DC WASHINGTON           DTVPLN    DTVP1082     PLN
23A WV ROMNEY               USERRECORD01           APP
 *Percent new DTV interference without proposal:      8.6  BLCT      19890327KJ
 *Percent new DTV interference with proposal:         8.6  BLCT      19890327KJ


Result key:      772
Scenario      324  Affected station       42
Before Analysis

Results for: 25N MD HAGERSTOWN           BLCT      19890327KJ   LIC
                                  POPULATION   AREA (sq km)
   within Noise Limited Contour     1032814      20705.6
   not affected by terrain losses    683108      14008.0
   lost to NTSC IX                    52567        805.4
   lost to additional IX by ATV       36696       1073.8
   lost to all IX                     89263       1879.2

 Potential Interfering Stations Included in above Scenario   324

24N MD BALTIMORE            BLCT      19860103KG   LIC
25N NY NEW YORK             BLET      19920220KG   LIC
26N DC WASHINGTON           BMLET     20031216AAB  LIC
27N PA HARRISBURG           BLCT      19960626KF   LIC
32N DC WASHINGTON           BLET      19801107KE   LIC
21A VA FRONT ROYAL          DTVPLN    DTVP0461     PLN
24A PA ALTOONA              BLCDT     20050603ACF  LIC
24A VA FAIRFAX              BMPEDT    20080609ACI  CP
25A PA PITTSBURGH           DTVPLN    DTVP0614     PLN
25A PA READING              DTVPLN    DTVP0615     PLN
25A VA RICHMOND             DTVPLN    DTVP0622     PLN
26A MD HAGERSTOWN           BMPCDT    20080619AJL  CP
28A MD FREDERICK            BLEDT     20050302AEG  LIC
29A MD BALTIMORE            DTVPLN    DTVP0747     PLN
39A MD HAGERSTOWN           BMPCDT    20080528ABT  CP

After Analysis

Results for: 25N MD HAGERSTOWN           BLCT      19890327KJ   LIC
                                  POPULATION   AREA (sq km)
   within Noise Limited Contour     1032814      20705.6
   not affected by terrain losses    683108      14008.0
   lost to NTSC IX                    52567        805.4
   lost to additional IX by ATV       36767       1085.7
   lost to all IX                     89334       1891.0

 Potential Interfering Stations Included in above Scenario   324

24N MD BALTIMORE            BLCT      19860103KG   LIC
25N NY NEW YORK             BLET      19920220KG   LIC
26N DC WASHINGTON           BMLET     20031216AAB  LIC
27N PA HARRISBURG           BLCT      19960626KF   LIC
32N DC WASHINGTON           BLET      19801107KE   LIC
```

```
21A VA FRONT ROYAL          DTVPLN    DTVP0461     PLN
24A PA ALTOONA              BLCDT     20050603ACF  LIC
24A VA FAIRFAX              BMPEDT    20080609ACI  CP
25A PA PITTSBURGH           DTVPLN    DTVP0614     PLN
25A PA READING              DTVPLN    DTVP0615     PLN
25A VA RICHMOND             DTVPLN    DTVP0622     PLN
26A MD HAGERSTOWN           BMPCDT    20080619AJL  CP
28A MD FREDERICK            BLEDT     20050302AEG  LIC
29A MD BALTIMORE            DTVPLN    DTVP0747     PLN
39A MD HAGERSTOWN           BMPCDT    20080528ABT  CP
23A WV ROMNEY               USERRECORD01           APP
 *Percent new DTV interference without proposal:      8.6  BLCT      19890327KJ
 *Percent new DTV interference with proposal:         8.6  BLCT      19890327KJ


Result key:      773
Scenario      325  Affected station       42
Before Analysis

Results for: 25N MD HAGERSTOWN           BLCT      19890327KJ   LIC
                                   POPULATION   AREA (sq km)
   within Noise Limited Contour     1032814      20705.6
   not affected by terrain losses    683108      14008.0
   lost to NTSC IX                    52567        805.4
   lost to additional IX by ATV       33374        887.3
   lost to all IX                     85941       1692.7

 Potential Interfering Stations Included in above Scenario   325

24N MD BALTIMORE            BLCT      19860103KG   LIC
25N NY NEW YORK             BLET      19920220KG   LIC
26N DC WASHINGTON           BMLET     20031216AAB  LIC
27N PA HARRISBURG           BLCT      19960626KF   LIC
32N DC WASHINGTON           BLET      19801107KE   LIC
21A VA FRONT ROYAL          DTVPLN    DTVP0461     PLN
24A PA ALTOONA              BLCDT     20050603ACF  LIC
24A VA FAIRFAX              BMPEDT    20080609ACI  CP
25A PA PITTSBURGH           DTVPLN    DTVP0614     PLN
25A PA READING              BPCDT     20040518AAZ  CP
25A VA RICHMOND             BLCDT     20021204ABA  LIC
26A MD HAGERSTOWN           BMPCDT    20080619AJL  CP
28A MD FREDERICK            BPEDT     20080620AHT  CP
29A MD BALTIMORE            DTVPLN    DTVP0747     PLN
39A DC WASHINGTON           DTVPLN    DTVP1082     PLN

After Analysis

Results for: 25N MD HAGERSTOWN           BLCT      19890327KJ   LIC
                                   POPULATION   AREA (sq km)
   within Noise Limited Contour     1032814      20705.6
   not affected by terrain losses    683108      14008.0
   lost to NTSC IX                    52567        805.4
   lost to additional IX by ATV       33374        901.1
   lost to all IX                     85941       1706.5

 Potential Interfering Stations Included in above Scenario   325

24N MD BALTIMORE            BLCT      19860103KG   LIC
25N NY NEW YORK             BLET      19920220KG   LIC
26N DC WASHINGTON           BMLET     20031216AAB  LIC
27N PA HARRISBURG           BLCT      19960626KF   LIC
32N DC WASHINGTON           BLET      19801107KE   LIC
21A VA FRONT ROYAL          DTVPLN    DTVP0461     PLN
24A PA ALTOONA              BLCDT     20050603ACF  LIC
24A VA FAIRFAX              BMPEDT    20080609ACI  CP
25A PA PITTSBURGH           DTVPLN    DTVP0614     PLN
25A PA READING              BPCDT     20040518AAZ  CP
25A VA RICHMOND             BLCDT     20021204ABA  LIC
26A MD HAGERSTOWN           BMPCDT    20080619AJL  CP
```

```
28A MD FREDERICK            BPEDT     20080620AHT  CP
29A MD BALTIMORE            DTVPLN    DTVP0747     PLN
39A DC WASHINGTON           DTVPLN    DTVP1082     PLN
23A WV ROMNEY               USERRECORD01           APP
 *Percent new DTV interference without proposal:      8.3  BLCT      19890327KJ
 *Percent new DTV interference with proposal:         8.3  BLCT      19890327KJ


Result key:      774
Scenario      326  Affected station       42
Before Analysis

Results for: 25N MD HAGERSTOWN           BLCT      19890327KJ   LIC
                                   POPULATION   AREA (sq km)
   within Noise Limited Contour     1032814      20705.6
   not affected by terrain losses    683108      14008.0
   lost to NTSC IX                    52567        805.4
   lost to additional IX by ATV       33380        890.2
   lost to all IX                     85947       1695.6

 Potential Interfering Stations Included in above Scenario   326

24N MD BALTIMORE            BLCT      19860103KG   LIC
25N NY NEW YORK             BLET      19920220KG   LIC
26N DC WASHINGTON           BMLET     20031216AAB  LIC
27N PA HARRISBURG           BLCT      19960626KF   LIC
32N DC WASHINGTON           BLET      19801107KE   LIC
21A VA FRONT ROYAL          DTVPLN    DTVP0461     PLN
24A PA ALTOONA              BLCDT     20050603ACF  LIC
24A VA FAIRFAX              BMPEDT    20080609ACI  CP
25A PA PITTSBURGH           DTVPLN    DTVP0614     PLN
25A PA READING              BPCDT     20040518AAZ  CP
25A VA RICHMOND             BLCDT     20021204ABA  LIC
26A MD HAGERSTOWN           BMPCDT    20080619AJL  CP
28A MD FREDERICK            BPEDT     20080620AHT  CP
29A MD BALTIMORE            DTVPLN    DTVP0747     PLN
39A MD HAGERSTOWN           BMPCDT    20080528ABT  CP

After Analysis

Results for: 25N MD HAGERSTOWN           BLCT      19890327KJ   LIC
                                   POPULATION   AREA (sq km)
   within Noise Limited Contour     1032814      20705.6
   not affected by terrain losses    683108      14008.0
   lost to NTSC IX                    52567        805.4
   lost to additional IX by ATV       33380        904.1
   lost to all IX                     85947       1709.4

 Potential Interfering Stations Included in above Scenario   326

24N MD BALTIMORE            BLCT      19860103KG   LIC
25N NY NEW YORK             BLET      19920220KG   LIC
26N DC WASHINGTON           BMLET     20031216AAB  LIC
27N PA HARRISBURG           BLCT      19960626KF   LIC
32N DC WASHINGTON           BLET      19801107KE   LIC
21A VA FRONT ROYAL          DTVPLN    DTVP0461     PLN
24A PA ALTOONA              BLCDT     20050603ACF  LIC
24A VA FAIRFAX              BMPEDT    20080609ACI  CP
25A PA PITTSBURGH           DTVPLN    DTVP0614     PLN
25A PA READING              BPCDT     20040518AAZ  CP
25A VA RICHMOND             BLCDT     20021204ABA  LIC
26A MD HAGERSTOWN           BMPCDT    20080619AJL  CP
28A MD FREDERICK            BPEDT     20080620AHT  CP
29A MD BALTIMORE            DTVPLN    DTVP0747     PLN
39A MD HAGERSTOWN           BMPCDT    20080528ABT  CP
23A WV ROMNEY               USERRECORD01           APP
 *Percent new DTV interference without proposal:      8.3  BLCT      19890327KJ
 *Percent new DTV interference with proposal:         8.3  BLCT      19890327KJ
```

```
Result key:      775
Scenario      327  Affected station       42
Before Analysis

Results for: 25N MD HAGERSTOWN           BLCT      19890327KJ   LIC
                                   POPULATION   AREA (sq km)
   within Noise Limited Contour     1032814      20705.6
   not affected by terrain losses    683108      14008.0
   lost to NTSC IX                    52567        805.4
   lost to additional IX by ATV       33481        890.2
   lost to all IX                     86048       1695.6

 Potential Interfering Stations Included in above Scenario   327

24N MD BALTIMORE            BLCT      19860103KG   LIC
25N NY NEW YORK             BLET      19920220KG   LIC
26N DC WASHINGTON           BMLET     20031216AAB  LIC
27N PA HARRISBURG           BLCT      19960626KF   LIC
32N DC WASHINGTON           BLET      19801107KE   LIC
21A VA FRONT ROYAL          DTVPLN    DTVP0461     PLN
24A PA ALTOONA              BLCDT     20050603ACF  LIC
24A VA FAIRFAX              BMPEDT    20080609ACI  CP
25A PA PITTSBURGH           DTVPLN    DTVP0614     PLN
25A PA READING              BPCDT     20040518AAZ  CP
25A VA RICHMOND             BLCDT     20021204ABA  LIC
26A MD HAGERSTOWN           BMPCDT    20080619AJL  CP
28A MD FREDERICK            DTVPLN    DTVP0713     PLN
29A MD BALTIMORE            DTVPLN    DTVP0747     PLN
39A DC WASHINGTON           DTVPLN    DTVP1082     PLN

After Analysis

Results for: 25N MD HAGERSTOWN           BLCT      19890327KJ   LIC
                                   POPULATION   AREA (sq km)
   within Noise Limited Contour     1032814      20705.6
   not affected by terrain losses    683108      14008.0
   lost to NTSC IX                    52567        805.4
   lost to additional IX by ATV       33481        904.1
   lost to all IX                     86048       1709.4

 Potential Interfering Stations Included in above Scenario   327

24N MD BALTIMORE            BLCT      19860103KG   LIC
25N NY NEW YORK             BLET      19920220KG   LIC
26N DC WASHINGTON           BMLET     20031216AAB  LIC
27N PA HARRISBURG           BLCT      19960626KF   LIC
32N DC WASHINGTON           BLET      19801107KE   LIC
21A VA FRONT ROYAL          DTVPLN    DTVP0461     PLN
24A PA ALTOONA              BLCDT     20050603ACF  LIC
24A VA FAIRFAX              BMPEDT    20080609ACI  CP
25A PA PITTSBURGH           DTVPLN    DTVP0614     PLN
25A PA READING              BPCDT     20040518AAZ  CP
25A VA RICHMOND             BLCDT     20021204ABA  LIC
26A MD HAGERSTOWN           BMPCDT    20080619AJL  CP
28A MD FREDERICK            DTVPLN    DTVP0713     PLN
29A MD BALTIMORE            DTVPLN    DTVP0747     PLN
39A DC WASHINGTON           DTVPLN    DTVP1082     PLN
23A WV ROMNEY               USERRECORD01           APP
 *Percent new DTV interference without proposal:      8.3  BLCT      19890327KJ
 *Percent new DTV interference with proposal:         8.3  BLCT      19890327KJ


Result key:      776
Scenario      328  Affected station       42
Before Analysis

Results for: 25N MD HAGERSTOWN           BLCT      19890327KJ   LIC
                                   POPULATION   AREA (sq km)
```

```
   within Noise Limited Contour     1032814      20705.6
   not affected by terrain losses    683108      14008.0
   lost to NTSC IX                    52567        805.4
   lost to additional IX by ATV       33487        893.2
   lost to all IX                     86054       1698.6

 Potential Interfering Stations Included in above Scenario   328

24N MD BALTIMORE            BLCT      19860103KG   LIC
25N NY NEW YORK             BLET      19920220KG   LIC
26N DC WASHINGTON           BMLET     20031216AAB  LIC
27N PA HARRISBURG           BLCT      19960626KF   LIC
32N DC WASHINGTON           BLET      19801107KE   LIC
21A VA FRONT ROYAL          DTVPLN    DTVP0461     PLN
24A PA ALTOONA              BLCDT     20050603ACF  LIC
24A VA FAIRFAX              BMPEDT    20080609ACI  CP
25A PA PITTSBURGH           DTVPLN    DTVP0614     PLN
25A PA READING              BPCDT     20040518AAZ  CP
25A VA RICHMOND             BLCDT     20021204ABA  LIC
26A MD HAGERSTOWN           BMPCDT    20080619AJL  CP
28A MD FREDERICK            DTVPLN    DTVP0713     PLN
29A MD BALTIMORE            DTVPLN    DTVP0747     PLN
39A MD HAGERSTOWN           BMPCDT    20080528ABT  CP

After Analysis

Results for: 25N MD HAGERSTOWN           BLCT      19890327KJ   LIC
                                  POPULATION   AREA (sq km)
   within Noise Limited Contour     1032814      20705.6
   not affected by terrain losses    683108      14008.0
   lost to NTSC IX                    52567        805.4
   lost to additional IX by ATV       33487        907.0
   lost to all IX                     86054       1712.4

 Potential Interfering Stations Included in above Scenario   328

24N MD BALTIMORE            BLCT      19860103KG   LIC
25N NY NEW YORK             BLET      19920220KG   LIC
26N DC WASHINGTON           BMLET     20031216AAB  LIC
27N PA HARRISBURG           BLCT      19960626KF   LIC
32N DC WASHINGTON           BLET      19801107KE   LIC
21A VA FRONT ROYAL          DTVPLN    DTVP0461     PLN
24A PA ALTOONA              BLCDT     20050603ACF  LIC
24A VA FAIRFAX              BMPEDT    20080609ACI  CP
25A PA PITTSBURGH           DTVPLN    DTVP0614     PLN
25A PA READING              BPCDT     20040518AAZ  CP
25A VA RICHMOND             BLCDT     20021204ABA  LIC
26A MD HAGERSTOWN           BMPCDT    20080619AJL  CP
28A MD FREDERICK            DTVPLN    DTVP0713     PLN
29A MD BALTIMORE            DTVPLN    DTVP0747     PLN
39A MD HAGERSTOWN           BMPCDT    20080528ABT  CP
23A WV ROMNEY               USERRECORD01           APP
 *Percent new DTV interference without proposal:      8.3  BLCT      19890327KJ
 *Percent new DTV interference with proposal:         8.3  BLCT      19890327KJ


Result key:      777
Scenario      329  Affected station       42
Before Analysis

Results for: 25N MD HAGERSTOWN           BLCT      19890327KJ   LIC
                                  POPULATION   AREA (sq km)
   within Noise Limited Contour     1032814      20705.6
   not affected by terrain losses    683108      14008.0
   lost to NTSC IX                    52567        805.4
   lost to additional IX by ATV       33374        887.3
   lost to all IX                     85941       1692.7

 Potential Interfering Stations Included in above Scenario   329
```

```
24N MD BALTIMORE            BLCT      19860103KG   LIC
25N NY NEW YORK             BLET      19920220KG   LIC
26N DC WASHINGTON           BMLET     20031216AAB  LIC
27N PA HARRISBURG           BLCT      19960626KF   LIC
32N DC WASHINGTON           BLET      19801107KE   LIC
21A VA FRONT ROYAL          DTVPLN    DTVP0461     PLN
24A PA ALTOONA              BLCDT     20050603ACF  LIC
24A VA FAIRFAX              BMPEDT    20080609ACI  CP
25A PA PITTSBURGH           DTVPLN    DTVP0614     PLN
25A PA READING              BPCDT     20040518AAZ  CP
25A VA RICHMOND             BLCDT     20021204ABA  LIC
26A MD HAGERSTOWN           BMPCDT    20080619AJL  CP
28A MD FREDERICK            BLEDT     20050302AEG  LIC
29A MD BALTIMORE            DTVPLN    DTVP0747     PLN
39A DC WASHINGTON           DTVPLN    DTVP1082     PLN

After Analysis

Results for: 25N MD HAGERSTOWN           BLCT      19890327KJ   LIC
                                  POPULATION   AREA (sq km)
   within Noise Limited Contour     1032814      20705.6
   not affected by terrain losses    683108      14008.0
   lost to NTSC IX                    52567        805.4
   lost to additional IX by ATV       33374        901.1
   lost to all IX                     85941       1706.5

 Potential Interfering Stations Included in above Scenario   329

24N MD BALTIMORE            BLCT      19860103KG   LIC
25N NY NEW YORK             BLET      19920220KG   LIC
26N DC WASHINGTON           BMLET     20031216AAB  LIC
27N PA HARRISBURG           BLCT      19960626KF   LIC
32N DC WASHINGTON           BLET      19801107KE   LIC
21A VA FRONT ROYAL          DTVPLN    DTVP0461     PLN
24A PA ALTOONA              BLCDT     20050603ACF  LIC
24A VA FAIRFAX              BMPEDT    20080609ACI  CP
25A PA PITTSBURGH           DTVPLN    DTVP0614     PLN
25A PA READING              BPCDT     20040518AAZ  CP
25A VA RICHMOND             BLCDT     20021204ABA  LIC
26A MD HAGERSTOWN           BMPCDT    20080619AJL  CP
28A MD FREDERICK            BLEDT     20050302AEG  LIC
29A MD BALTIMORE            DTVPLN    DTVP0747     PLN
39A DC WASHINGTON           DTVPLN    DTVP1082     PLN
23A WV ROMNEY               USERRECORD01           APP
 *Percent new DTV interference without proposal:      8.3  BLCT      19890327KJ
 *Percent new DTV interference with proposal:         8.3  BLCT      19890327KJ


Result key:      778
Scenario      330  Affected station       42
Before Analysis

Results for: 25N MD HAGERSTOWN           BLCT      19890327KJ   LIC
                                  POPULATION   AREA (sq km)
   within Noise Limited Contour     1032814      20705.6
   not affected by terrain losses    683108      14008.0
   lost to NTSC IX                    52567        805.4
   lost to additional IX by ATV       33380        890.2
   lost to all IX                     85947       1695.6

 Potential Interfering Stations Included in above Scenario   330

24N MD BALTIMORE            BLCT      19860103KG   LIC
25N NY NEW YORK             BLET      19920220KG   LIC
26N DC WASHINGTON           BMLET     20031216AAB  LIC
27N PA HARRISBURG           BLCT      19960626KF   LIC
32N DC WASHINGTON           BLET      19801107KE   LIC
21A VA FRONT ROYAL          DTVPLN    DTVP0461     PLN
```

```
24A PA ALTOONA              BLCDT     20050603ACF  LIC
24A VA FAIRFAX              BMPEDT    20080609ACI  CP
25A PA PITTSBURGH           DTVPLN    DTVP0614     PLN
25A PA READING              BPCDT     20040518AAZ  CP
25A VA RICHMOND             BLCDT     20021204ABA  LIC
26A MD HAGERSTOWN           BMPCDT    20080619AJL  CP
28A MD FREDERICK            BLEDT     20050302AEG  LIC
29A MD BALTIMORE            DTVPLN    DTVP0747     PLN
39A MD HAGERSTOWN           BMPCDT    20080528ABT  CP

After Analysis

Results for: 25N MD HAGERSTOWN           BLCT      19890327KJ   LIC
                                  POPULATION   AREA (sq km)
   within Noise Limited Contour     1032814      20705.6
   not affected by terrain losses    683108      14008.0
   lost to NTSC IX                    52567        805.4
   lost to additional IX by ATV       33380        904.1
   lost to all IX                     85947       1709.4

 Potential Interfering Stations Included in above Scenario   330

24N MD BALTIMORE            BLCT      19860103KG   LIC
25N NY NEW YORK             BLET      19920220KG   LIC
26N DC WASHINGTON           BMLET     20031216AAB  LIC
27N PA HARRISBURG           BLCT      19960626KF   LIC
32N DC WASHINGTON           BLET      19801107KE   LIC
21A VA FRONT ROYAL          DTVPLN    DTVP0461     PLN
24A PA ALTOONA              BLCDT     20050603ACF  LIC
24A VA FAIRFAX              BMPEDT    20080609ACI  CP
25A PA PITTSBURGH           DTVPLN    DTVP0614     PLN
25A PA READING              BPCDT     20040518AAZ  CP
25A VA RICHMOND             BLCDT     20021204ABA  LIC
26A MD HAGERSTOWN           BMPCDT    20080619AJL  CP
28A MD FREDERICK            BLEDT     20050302AEG  LIC
29A MD BALTIMORE            DTVPLN    DTVP0747     PLN
39A MD HAGERSTOWN           BMPCDT    20080528ABT  CP
23A WV ROMNEY               USERRECORD01           APP
 *Percent new DTV interference without proposal:      8.3  BLCT      19890327KJ
 *Percent new DTV interference with proposal:         8.3  BLCT      19890327KJ


Result key:      779
Scenario      331  Affected station       42
Before Analysis

Results for: 25N MD HAGERSTOWN           BLCT      19890327KJ   LIC
                                  POPULATION   AREA (sq km)
   within Noise Limited Contour     1032814      20705.6
   not affected by terrain losses    683108      14008.0
   lost to NTSC IX                    52567        805.4
   lost to additional IX by ATV       38775       1128.1
   lost to all IX                     91342       1933.5

 Potential Interfering Stations Included in above Scenario   331

24N MD BALTIMORE            BLCT      19860103KG   LIC
25N NY NEW YORK             BLET      19920220KG   LIC
26N DC WASHINGTON           BMLET     20031216AAB  LIC
27N PA HARRISBURG           BLCT      19960626KF   LIC
32N DC WASHINGTON           BLET      19801107KE   LIC
21A VA FRONT ROYAL          DTVPLN    DTVP0461     PLN
24A PA ALTOONA              BLCDT     20050603ACF  LIC
24A VA FAIRFAX              BMPEDT    20080609ACI  CP
25A PA PITTSBURGH           DTVPLN    DTVP0614     PLN
25A PA READING              BPCDT     20040518AAZ  CP
25A VA RICHMOND             DTVPLN    DTVP0622     PLN
26A MD HAGERSTOWN           BMPCDT    20080619AJL  CP
28A MD FREDERICK            BPEDT     20080620AHT  CP
```

```
29A MD BALTIMORE            DTVPLN    DTVP0747     PLN
39A DC WASHINGTON           DTVPLN    DTVP1082     PLN

After Analysis

Results for: 25N MD HAGERSTOWN           BLCT      19890327KJ   LIC
                                  POPULATION   AREA (sq km)
   within Noise Limited Contour     1032814      20705.6
   not affected by terrain losses    683108      14008.0
   lost to NTSC IX                    52567        805.4
   lost to additional IX by ATV       38775       1137.0
   lost to all IX                     91342       1942.4

 Potential Interfering Stations Included in above Scenario   331

24N MD BALTIMORE            BLCT      19860103KG   LIC
25N NY NEW YORK             BLET      19920220KG   LIC
26N DC WASHINGTON           BMLET     20031216AAB  LIC
27N PA HARRISBURG           BLCT      19960626KF   LIC
32N DC WASHINGTON           BLET      19801107KE   LIC
21A VA FRONT ROYAL          DTVPLN    DTVP0461     PLN
24A PA ALTOONA              BLCDT     20050603ACF  LIC
24A VA FAIRFAX              BMPEDT    20080609ACI  CP
25A PA PITTSBURGH           DTVPLN    DTVP0614     PLN
25A PA READING              BPCDT     20040518AAZ  CP
25A VA RICHMOND             DTVPLN    DTVP0622     PLN
26A MD HAGERSTOWN           BMPCDT    20080619AJL  CP
28A MD FREDERICK            BPEDT     20080620AHT  CP
29A MD BALTIMORE            DTVPLN    DTVP0747     PLN
39A DC WASHINGTON           DTVPLN    DTVP1082     PLN
23A WV ROMNEY               USERRECORD01           APP
 *Percent new DTV interference without proposal:      8.8  BLCT      19890327KJ
 *Percent new DTV interference with proposal:         8.8  BLCT      19890327KJ


Result key:      780
Scenario      332  Affected station       42
Before Analysis

Results for: 25N MD HAGERSTOWN           BLCT      19890327KJ   LIC
                                  POPULATION   AREA (sq km)
   within Noise Limited Contour     1032814      20705.6
   not affected by terrain losses    683108      14008.0
   lost to NTSC IX                    52567        805.4
   lost to additional IX by ATV       38781       1131.1
   lost to all IX                     91348       1936.4

 Potential Interfering Stations Included in above Scenario   332

24N MD BALTIMORE            BLCT      19860103KG   LIC
25N NY NEW YORK             BLET      19920220KG   LIC
26N DC WASHINGTON           BMLET     20031216AAB  LIC
27N PA HARRISBURG           BLCT      19960626KF   LIC
32N DC WASHINGTON           BLET      19801107KE   LIC
21A VA FRONT ROYAL          DTVPLN    DTVP0461     PLN
24A PA ALTOONA              BLCDT     20050603ACF  LIC
24A VA FAIRFAX              BMPEDT    20080609ACI  CP
25A PA PITTSBURGH           DTVPLN    DTVP0614     PLN
25A PA READING              BPCDT     20040518AAZ  CP
25A VA RICHMOND             DTVPLN    DTVP0622     PLN
26A MD HAGERSTOWN           BMPCDT    20080619AJL  CP
28A MD FREDERICK            BPEDT     20080620AHT  CP
29A MD BALTIMORE            DTVPLN    DTVP0747     PLN
39A MD HAGERSTOWN           BMPCDT    20080528ABT  CP

After Analysis

Results for: 25N MD HAGERSTOWN           BLCT      19890327KJ   LIC
                                  POPULATION   AREA (sq km)
```

```
   within Noise Limited Contour     1032814      20705.6
   not affected by terrain losses    683108      14008.0
   lost to NTSC IX                    52567        805.4
   lost to additional IX by ATV       38781       1139.9
   lost to all IX                     91348       1945.3

 Potential Interfering Stations Included in above Scenario   332

24N MD BALTIMORE            BLCT      19860103KG   LIC
25N NY NEW YORK             BLET      19920220KG   LIC
26N DC WASHINGTON           BMLET     20031216AAB  LIC
27N PA HARRISBURG           BLCT      19960626KF   LIC
32N DC WASHINGTON           BLET      19801107KE   LIC
21A VA FRONT ROYAL          DTVPLN    DTVP0461     PLN
24A PA ALTOONA              BLCDT     20050603ACF  LIC
24A VA FAIRFAX              BMPEDT    20080609ACI  CP
25A PA PITTSBURGH           DTVPLN    DTVP0614     PLN
25A PA READING              BPCDT     20040518AAZ  CP
25A VA RICHMOND             DTVPLN    DTVP0622     PLN
26A MD HAGERSTOWN           BMPCDT    20080619AJL  CP
28A MD FREDERICK            BPEDT     20080620AHT  CP
29A MD BALTIMORE            DTVPLN    DTVP0747     PLN
39A MD HAGERSTOWN           BMPCDT    20080528ABT  CP
23A WV ROMNEY               USERRECORD01           APP
 *Percent new DTV interference without proposal:      8.8  BLCT      19890327KJ
 *Percent new DTV interference with proposal:         8.8  BLCT      19890327KJ


Result key:      781
Scenario      333  Affected station       42
Before Analysis

Results for: 25N MD HAGERSTOWN           BLCT      19890327KJ   LIC
                                   POPULATION   AREA (sq km)
   within Noise Limited Contour     1032814      20705.6
   not affected by terrain losses    683108      14008.0
   lost to NTSC IX                    52567        805.4
   lost to additional IX by ATV       38777       1130.1
   lost to all IX                     91344       1935.4

 Potential Interfering Stations Included in above Scenario   333

24N MD BALTIMORE            BLCT      19860103KG   LIC
25N NY NEW YORK             BLET      19920220KG   LIC
26N DC WASHINGTON           BMLET     20031216AAB  LIC
27N PA HARRISBURG           BLCT      19960626KF   LIC
32N DC WASHINGTON           BLET      19801107KE   LIC
21A VA FRONT ROYAL          DTVPLN    DTVP0461     PLN
24A PA ALTOONA              BLCDT     20050603ACF  LIC
24A VA FAIRFAX              BMPEDT    20080609ACI  CP
25A PA PITTSBURGH           DTVPLN    DTVP0614     PLN
25A PA READING              BPCDT     20040518AAZ  CP
25A VA RICHMOND             DTVPLN    DTVP0622     PLN
26A MD HAGERSTOWN           BMPCDT    20080619AJL  CP
28A MD FREDERICK            DTVPLN    DTVP0713     PLN
29A MD BALTIMORE            DTVPLN    DTVP0747     PLN
39A DC WASHINGTON           DTVPLN    DTVP1082     PLN

After Analysis

Results for: 25N MD HAGERSTOWN           BLCT      19890327KJ   LIC
                                   POPULATION   AREA (sq km)
   within Noise Limited Contour     1032814      20705.6
   not affected by terrain losses    683108      14008.0
   lost to NTSC IX                    52567        805.4
   lost to additional IX by ATV       38777       1139.0
   lost to all IX                     91344       1944.3

 Potential Interfering Stations Included in above Scenario   333
```

```
24N MD BALTIMORE            BLCT      19860103KG   LIC
25N NY NEW YORK             BLET      19920220KG   LIC
26N DC WASHINGTON           BMLET     20031216AAB  LIC
27N PA HARRISBURG           BLCT      19960626KF   LIC
32N DC WASHINGTON           BLET      19801107KE   LIC
21A VA FRONT ROYAL          DTVPLN    DTVP0461     PLN
24A PA ALTOONA              BLCDT     20050603ACF  LIC
24A VA FAIRFAX              BMPEDT    20080609ACI  CP
25A PA PITTSBURGH           DTVPLN    DTVP0614     PLN
25A PA READING              BPCDT     20040518AAZ  CP
25A VA RICHMOND             DTVPLN    DTVP0622     PLN
26A MD HAGERSTOWN           BMPCDT    20080619AJL  CP
28A MD FREDERICK            DTVPLN    DTVP0713     PLN
29A MD BALTIMORE            DTVPLN    DTVP0747     PLN
39A DC WASHINGTON           DTVPLN    DTVP1082     PLN
23A WV ROMNEY               USERRECORD01           APP
 *Percent new DTV interference without proposal:      8.8  BLCT      19890327KJ
 *Percent new DTV interference with proposal:         8.8  BLCT      19890327KJ


Result key:      782
Scenario      334  Affected station       42
Before Analysis

Results for: 25N MD HAGERSTOWN           BLCT      19890327KJ   LIC
                                   POPULATION   AREA (sq km)
   within Noise Limited Contour     1032814      20705.6
   not affected by terrain losses    683108      14008.0
   lost to NTSC IX                    52567        805.4
   lost to additional IX by ATV       38783       1133.0
   lost to all IX                     91350       1938.4

 Potential Interfering Stations Included in above Scenario   334

24N MD BALTIMORE            BLCT      19860103KG   LIC
25N NY NEW YORK             BLET      19920220KG   LIC
26N DC WASHINGTON           BMLET     20031216AAB  LIC
27N PA HARRISBURG           BLCT      19960626KF   LIC
32N DC WASHINGTON           BLET      19801107KE   LIC
21A VA FRONT ROYAL          DTVPLN    DTVP0461     PLN
24A PA ALTOONA              BLCDT     20050603ACF  LIC
24A VA FAIRFAX              BMPEDT    20080609ACI  CP
25A PA PITTSBURGH           DTVPLN    DTVP0614     PLN
25A PA READING              BPCDT     20040518AAZ  CP
25A VA RICHMOND             DTVPLN    DTVP0622     PLN
26A MD HAGERSTOWN           BMPCDT    20080619AJL  CP
28A MD FREDERICK            DTVPLN    DTVP0713     PLN
29A MD BALTIMORE            DTVPLN    DTVP0747     PLN
39A MD HAGERSTOWN           BMPCDT    20080528ABT  CP

After Analysis

Results for: 25N MD HAGERSTOWN           BLCT      19890327KJ   LIC
                                   POPULATION   AREA (sq km)
   within Noise Limited Contour     1032814      20705.6
   not affected by terrain losses    683108      14008.0
   lost to NTSC IX                    52567        805.4
   lost to additional IX by ATV       38783       1141.9
   lost to all IX                     91350       1947.3

 Potential Interfering Stations Included in above Scenario   334

24N MD BALTIMORE            BLCT      19860103KG   LIC
25N NY NEW YORK             BLET      19920220KG   LIC
26N DC WASHINGTON           BMLET     20031216AAB  LIC
27N PA HARRISBURG           BLCT      19960626KF   LIC
32N DC WASHINGTON           BLET      19801107KE   LIC
21A VA FRONT ROYAL          DTVPLN    DTVP0461     PLN
```

```
24A PA ALTOONA              BLCDT     20050603ACF  LIC
24A VA FAIRFAX              BMPEDT    20080609ACI  CP
25A PA PITTSBURGH           DTVPLN    DTVP0614     PLN
25A PA READING              BPCDT     20040518AAZ  CP
25A VA RICHMOND             DTVPLN    DTVP0622     PLN
26A MD HAGERSTOWN           BMPCDT    20080619AJL  CP
28A MD FREDERICK            DTVPLN    DTVP0713     PLN
29A MD BALTIMORE            DTVPLN    DTVP0747     PLN
39A MD HAGERSTOWN           BMPCDT    20080528ABT  CP
23A WV ROMNEY               USERRECORD01           APP
 *Percent new DTV interference without proposal:      8.8  BLCT      19890327KJ
 *Percent new DTV interference with proposal:         8.8  BLCT      19890327KJ


Result key:      783
Scenario      335  Affected station       42
Before Analysis

Results for: 25N MD HAGERSTOWN           BLCT      19890327KJ   LIC
                                   POPULATION   AREA (sq km)
   within Noise Limited Contour     1032814      20705.6
   not affected by terrain losses    683108      14008.0
   lost to NTSC IX                    52567        805.4
   lost to additional IX by ATV       38775       1128.1
   lost to all IX                     91342       1933.5

 Potential Interfering Stations Included in above Scenario   335

24N MD BALTIMORE            BLCT      19860103KG   LIC
25N NY NEW YORK             BLET      19920220KG   LIC
26N DC WASHINGTON           BMLET     20031216AAB  LIC
27N PA HARRISBURG           BLCT      19960626KF   LIC
32N DC WASHINGTON           BLET      19801107KE   LIC
21A VA FRONT ROYAL          DTVPLN    DTVP0461     PLN
24A PA ALTOONA              BLCDT     20050603ACF  LIC
24A VA FAIRFAX              BMPEDT    20080609ACI  CP
25A PA PITTSBURGH           DTVPLN    DTVP0614     PLN
25A PA READING              BPCDT     20040518AAZ  CP
25A VA RICHMOND             DTVPLN    DTVP0622     PLN
26A MD HAGERSTOWN           BMPCDT    20080619AJL  CP
28A MD FREDERICK            BLEDT     20050302AEG  LIC
29A MD BALTIMORE            DTVPLN    DTVP0747     PLN
39A DC WASHINGTON           DTVPLN    DTVP1082     PLN

After Analysis

Results for: 25N MD HAGERSTOWN           BLCT      19890327KJ   LIC
                                   POPULATION   AREA (sq km)
   within Noise Limited Contour     1032814      20705.6
   not affected by terrain losses    683108      14008.0
   lost to NTSC IX                    52567        805.4
   lost to additional IX by ATV       38775       1137.0
   lost to all IX                     91342       1942.4

 Potential Interfering Stations Included in above Scenario   335

24N MD BALTIMORE            BLCT      19860103KG   LIC
25N NY NEW YORK             BLET      19920220KG   LIC
26N DC WASHINGTON           BMLET     20031216AAB  LIC
27N PA HARRISBURG           BLCT      19960626KF   LIC
32N DC WASHINGTON           BLET      19801107KE   LIC
21A VA FRONT ROYAL          DTVPLN    DTVP0461     PLN
24A PA ALTOONA              BLCDT     20050603ACF  LIC
24A VA FAIRFAX              BMPEDT    20080609ACI  CP
25A PA PITTSBURGH           DTVPLN    DTVP0614     PLN
25A PA READING              BPCDT     20040518AAZ  CP
25A VA RICHMOND             DTVPLN    DTVP0622     PLN
26A MD HAGERSTOWN           BMPCDT    20080619AJL  CP
28A MD FREDERICK            BLEDT     20050302AEG  LIC
```

```
29A MD BALTIMORE            DTVPLN    DTVP0747     PLN
39A DC WASHINGTON           DTVPLN    DTVP1082     PLN
23A WV ROMNEY               USERRECORD01           APP
 *Percent new DTV interference without proposal:      8.8  BLCT      19890327KJ
 *Percent new DTV interference with proposal:         8.8  BLCT      19890327KJ


Result key:      784
Scenario      336  Affected station       42
Before Analysis

Results for: 25N MD HAGERSTOWN           BLCT      19890327KJ   LIC
                                  POPULATION   AREA (sq km)
   within Noise Limited Contour     1032814      20705.6
   not affected by terrain losses    683108      14008.0
   lost to NTSC IX                    52567        805.4
   lost to additional IX by ATV       38781       1131.1
   lost to all IX                     91348       1936.4

 Potential Interfering Stations Included in above Scenario   336

24N MD BALTIMORE            BLCT      19860103KG   LIC
25N NY NEW YORK             BLET      19920220KG   LIC
26N DC WASHINGTON           BMLET     20031216AAB  LIC
27N PA HARRISBURG           BLCT      19960626KF   LIC
32N DC WASHINGTON           BLET      19801107KE   LIC
21A VA FRONT ROYAL          DTVPLN    DTVP0461     PLN
24A PA ALTOONA              BLCDT     20050603ACF  LIC
24A VA FAIRFAX              BMPEDT    20080609ACI  CP
25A PA PITTSBURGH           DTVPLN    DTVP0614     PLN
25A PA READING              BPCDT     20040518AAZ  CP
25A VA RICHMOND             DTVPLN    DTVP0622     PLN
26A MD HAGERSTOWN           BMPCDT    20080619AJL  CP
28A MD FREDERICK            BLEDT     20050302AEG  LIC
29A MD BALTIMORE            DTVPLN    DTVP0747     PLN
39A MD HAGERSTOWN           BMPCDT    20080528ABT  CP

After Analysis

Results for: 25N MD HAGERSTOWN           BLCT      19890327KJ   LIC
                                  POPULATION   AREA (sq km)
   within Noise Limited Contour     1032814      20705.6
   not affected by terrain losses    683108      14008.0
   lost to NTSC IX                    52567        805.4
   lost to additional IX by ATV       38781       1139.9
   lost to all IX                     91348       1945.3

 Potential Interfering Stations Included in above Scenario   336

24N MD BALTIMORE            BLCT      19860103KG   LIC
25N NY NEW YORK             BLET      19920220KG   LIC
26N DC WASHINGTON           BMLET     20031216AAB  LIC
27N PA HARRISBURG           BLCT      19960626KF   LIC
32N DC WASHINGTON           BLET      19801107KE   LIC
21A VA FRONT ROYAL          DTVPLN    DTVP0461     PLN
24A PA ALTOONA              BLCDT     20050603ACF  LIC
24A VA FAIRFAX              BMPEDT    20080609ACI  CP
25A PA PITTSBURGH           DTVPLN    DTVP0614     PLN
25A PA READING              BPCDT     20040518AAZ  CP
25A VA RICHMOND             DTVPLN    DTVP0622     PLN
26A MD HAGERSTOWN           BMPCDT    20080619AJL  CP
28A MD FREDERICK            BLEDT     20050302AEG  LIC
29A MD BALTIMORE            DTVPLN    DTVP0747     PLN
39A MD HAGERSTOWN           BMPCDT    20080528ABT  CP
23A WV ROMNEY               USERRECORD01           APP
 *Percent new DTV interference without proposal:      8.8  BLCT      19890327KJ
 *Percent new DTV interference with proposal:         8.8  BLCT      19890327KJ
```

```
Result key:      785
Scenario      337  Affected station       42
Before Analysis

Results for: 25N MD HAGERSTOWN           BLCT      19890327KJ   LIC
                                   POPULATION   AREA (sq km)
   within Noise Limited Contour     1032814      20705.6
   not affected by terrain losses    683108      14008.0
   lost to NTSC IX                    52567        805.4
   lost to additional IX by ATV       31151        833.0
   lost to all IX                     83718       1638.4

 Potential Interfering Stations Included in above Scenario   337

24N MD BALTIMORE            BLCT      19860103KG   LIC
25N NY NEW YORK             BLET      19920220KG   LIC
26N DC WASHINGTON           BMLET     20031216AAB  LIC
27N PA HARRISBURG           BLCT      19960626KF   LIC
32N DC WASHINGTON           BLET      19801107KE   LIC
21A VA FRONT ROYAL          DTVPLN    DTVP0461     PLN
24A PA ALTOONA              DTVPLN    DTVP0582     PLN
24A VA FAIRFAX              BMPEDT    20080609ACI  CP
25A PA PITTSBURGH           BLCDT     20041004ACS  LIC
25A PA READING              DTVPLN    DTVP0615     PLN
25A VA RICHMOND             BLCDT     20021204ABA  LIC
26A MD HAGERSTOWN           BMPCDT    20080619AJL  CP
28A MD FREDERICK            BPEDT     20080620AHT  CP
29A MD BALTIMORE            DTVPLN    DTVP0747     PLN
39A DC WASHINGTON           DTVPLN    DTVP1082     PLN

After Analysis

Results for: 25N MD HAGERSTOWN           BLCT      19890327KJ   LIC
                                   POPULATION   AREA (sq km)
   within Noise Limited Contour     1032814      20705.6
   not affected by terrain losses    683108      14008.0
   lost to NTSC IX                    52567        805.4
   lost to additional IX by ATV       31222        848.8
   lost to all IX                     83789       1654.2

 Potential Interfering Stations Included in above Scenario   337

24N MD BALTIMORE            BLCT      19860103KG   LIC
25N NY NEW YORK             BLET      19920220KG   LIC
26N DC WASHINGTON           BMLET     20031216AAB  LIC
27N PA HARRISBURG           BLCT      19960626KF   LIC
32N DC WASHINGTON           BLET      19801107KE   LIC
21A VA FRONT ROYAL          DTVPLN    DTVP0461     PLN
24A PA ALTOONA              DTVPLN    DTVP0582     PLN
24A VA FAIRFAX              BMPEDT    20080609ACI  CP
25A PA PITTSBURGH           BLCDT     20041004ACS  LIC
25A PA READING              DTVPLN    DTVP0615     PLN
25A VA RICHMOND             BLCDT     20021204ABA  LIC
26A MD HAGERSTOWN           BMPCDT    20080619AJL  CP
28A MD FREDERICK            BPEDT     20080620AHT  CP
29A MD BALTIMORE            DTVPLN    DTVP0747     PLN
39A DC WASHINGTON           DTVPLN    DTVP1082     PLN
23A WV ROMNEY               USERRECORD01           APP
 *Percent new DTV interference without proposal:      8.1  BLCT      19890327KJ
 *Percent new DTV interference with proposal:         8.1  BLCT      19890327KJ


Result key:      786
Scenario      338  Affected station       42
Before Analysis

Results for: 25N MD HAGERSTOWN           BLCT      19890327KJ   LIC
                                   POPULATION   AREA (sq km)
   within Noise Limited Contour     1032814      20705.6
```

```
   not affected by terrain losses    683108      14008.0
   lost to NTSC IX                    52567        805.4
   lost to additional IX by ATV       31157        836.0
   lost to all IX                     83724       1641.3

 Potential Interfering Stations Included in above Scenario   338

24N MD BALTIMORE            BLCT      19860103KG   LIC
25N NY NEW YORK             BLET      19920220KG   LIC
26N DC WASHINGTON           BMLET     20031216AAB  LIC
27N PA HARRISBURG           BLCT      19960626KF   LIC
32N DC WASHINGTON           BLET      19801107KE   LIC
21A VA FRONT ROYAL          DTVPLN    DTVP0461     PLN
24A PA ALTOONA              DTVPLN    DTVP0582     PLN
24A VA FAIRFAX              BMPEDT    20080609ACI  CP
25A PA PITTSBURGH           BLCDT     20041004ACS  LIC
25A PA READING              DTVPLN    DTVP0615     PLN
25A VA RICHMOND             BLCDT     20021204ABA  LIC
26A MD HAGERSTOWN           BMPCDT    20080619AJL  CP
28A MD FREDERICK            BPEDT     20080620AHT  CP
29A MD BALTIMORE            DTVPLN    DTVP0747     PLN
39A MD HAGERSTOWN           BMPCDT    20080528ABT  CP

After Analysis

Results for: 25N MD HAGERSTOWN           BLCT      19890327KJ   LIC
                                  POPULATION   AREA (sq km)
   within Noise Limited Contour     1032814      20705.6
   not affected by terrain losses    683108      14008.0
   lost to NTSC IX                    52567        805.4
   lost to additional IX by ATV       31228        851.8
   lost to all IX                     83795       1657.1

 Potential Interfering Stations Included in above Scenario   338

24N MD BALTIMORE            BLCT      19860103KG   LIC
25N NY NEW YORK             BLET      19920220KG   LIC
26N DC WASHINGTON           BMLET     20031216AAB  LIC
27N PA HARRISBURG           BLCT      19960626KF   LIC
32N DC WASHINGTON           BLET      19801107KE   LIC
21A VA FRONT ROYAL          DTVPLN    DTVP0461     PLN
24A PA ALTOONA              DTVPLN    DTVP0582     PLN
24A VA FAIRFAX              BMPEDT    20080609ACI  CP
25A PA PITTSBURGH           BLCDT     20041004ACS  LIC
25A PA READING              DTVPLN    DTVP0615     PLN
25A VA RICHMOND             BLCDT     20021204ABA  LIC
26A MD HAGERSTOWN           BMPCDT    20080619AJL  CP
28A MD FREDERICK            BPEDT     20080620AHT  CP
29A MD BALTIMORE            DTVPLN    DTVP0747     PLN
39A MD HAGERSTOWN           BMPCDT    20080528ABT  CP
23A WV ROMNEY               USERRECORD01           APP
 *Percent new DTV interference without proposal:      8.1  BLCT      19890327KJ
 *Percent new DTV interference with proposal:         8.1  BLCT      19890327KJ


Result key:      787
Scenario      339  Affected station       42
Before Analysis

Results for: 25N MD HAGERSTOWN           BLCT      19890327KJ   LIC
                                  POPULATION   AREA (sq km)
   within Noise Limited Contour     1032814      20705.6
   not affected by terrain losses    683108      14008.0
   lost to NTSC IX                    52567        805.4
   lost to additional IX by ATV       31258        836.0
   lost to all IX                     83825       1641.3

 Potential Interfering Stations Included in above Scenario   339
```

```
24N MD BALTIMORE            BLCT      19860103KG   LIC
25N NY NEW YORK             BLET      19920220KG   LIC
26N DC WASHINGTON           BMLET     20031216AAB  LIC
27N PA HARRISBURG           BLCT      19960626KF   LIC
32N DC WASHINGTON           BLET      19801107KE   LIC
21A VA FRONT ROYAL          DTVPLN    DTVP0461     PLN
24A PA ALTOONA              DTVPLN    DTVP0582     PLN
24A VA FAIRFAX              BMPEDT    20080609ACI  CP
25A PA PITTSBURGH           BLCDT     20041004ACS  LIC
25A PA READING              DTVPLN    DTVP0615     PLN
25A VA RICHMOND             BLCDT     20021204ABA  LIC
26A MD HAGERSTOWN           BMPCDT    20080619AJL  CP
28A MD FREDERICK            DTVPLN    DTVP0713     PLN
29A MD BALTIMORE            DTVPLN    DTVP0747     PLN
39A DC WASHINGTON           DTVPLN    DTVP1082     PLN

After Analysis

Results for: 25N MD HAGERSTOWN           BLCT      19890327KJ   LIC
                                  POPULATION   AREA (sq km)
   within Noise Limited Contour     1032814      20705.6
   not affected by terrain losses    683108      14008.0
   lost to NTSC IX                    52567        805.4
   lost to additional IX by ATV       31329        851.8
   lost to all IX                     83896       1657.1

 Potential Interfering Stations Included in above Scenario   339

24N MD BALTIMORE            BLCT      19860103KG   LIC
25N NY NEW YORK             BLET      19920220KG   LIC
26N DC WASHINGTON           BMLET     20031216AAB  LIC
27N PA HARRISBURG           BLCT      19960626KF   LIC
32N DC WASHINGTON           BLET      19801107KE   LIC
21A VA FRONT ROYAL          DTVPLN    DTVP0461     PLN
24A PA ALTOONA              DTVPLN    DTVP0582     PLN
24A VA FAIRFAX              BMPEDT    20080609ACI  CP
25A PA PITTSBURGH           BLCDT     20041004ACS  LIC
25A PA READING              DTVPLN    DTVP0615     PLN
25A VA RICHMOND             BLCDT     20021204ABA  LIC
26A MD HAGERSTOWN           BMPCDT    20080619AJL  CP
28A MD FREDERICK            DTVPLN    DTVP0713     PLN
29A MD BALTIMORE            DTVPLN    DTVP0747     PLN
39A DC WASHINGTON           DTVPLN    DTVP1082     PLN
23A WV ROMNEY               USERRECORD01           APP
 *Percent new DTV interference without proposal:      8.1  BLCT      19890327KJ
 *Percent new DTV interference with proposal:         8.1  BLCT      19890327KJ


Result key:      788
Scenario      340  Affected station       42
Before Analysis

Results for: 25N MD HAGERSTOWN           BLCT      19890327KJ   LIC
                                  POPULATION   AREA (sq km)
   within Noise Limited Contour     1032814      20705.6
   not affected by terrain losses    683108      14008.0
   lost to NTSC IX                    52567        805.4
   lost to additional IX by ATV       31264        838.9
   lost to all IX                     83831       1644.3

 Potential Interfering Stations Included in above Scenario   340

24N MD BALTIMORE            BLCT      19860103KG   LIC
25N NY NEW YORK             BLET      19920220KG   LIC
26N DC WASHINGTON           BMLET     20031216AAB  LIC
27N PA HARRISBURG           BLCT      19960626KF   LIC
32N DC WASHINGTON           BLET      19801107KE   LIC
21A VA FRONT ROYAL          DTVPLN    DTVP0461     PLN
24A PA ALTOONA              DTVPLN    DTVP0582     PLN
```

```
24A VA FAIRFAX              BMPEDT    20080609ACI  CP
25A PA PITTSBURGH           BLCDT     20041004ACS  LIC
25A PA READING              DTVPLN    DTVP0615     PLN
25A VA RICHMOND             BLCDT     20021204ABA  LIC
26A MD HAGERSTOWN           BMPCDT    20080619AJL  CP
28A MD FREDERICK            DTVPLN    DTVP0713     PLN
29A MD BALTIMORE            DTVPLN    DTVP0747     PLN
39A MD HAGERSTOWN           BMPCDT    20080528ABT  CP

After Analysis

Results for: 25N MD HAGERSTOWN           BLCT      19890327KJ   LIC
                                  POPULATION   AREA (sq km)
   within Noise Limited Contour     1032814      20705.6
   not affected by terrain losses    683108      14008.0
   lost to NTSC IX                    52567        805.4
   lost to additional IX by ATV       31335        854.7
   lost to all IX                     83902       1660.1

 Potential Interfering Stations Included in above Scenario   340

24N MD BALTIMORE            BLCT      19860103KG   LIC
25N NY NEW YORK             BLET      19920220KG   LIC
26N DC WASHINGTON           BMLET     20031216AAB  LIC
27N PA HARRISBURG           BLCT      19960626KF   LIC
32N DC WASHINGTON           BLET      19801107KE   LIC
21A VA FRONT ROYAL          DTVPLN    DTVP0461     PLN
24A PA ALTOONA              DTVPLN    DTVP0582     PLN
24A VA FAIRFAX              BMPEDT    20080609ACI  CP
25A PA PITTSBURGH           BLCDT     20041004ACS  LIC
25A PA READING              DTVPLN    DTVP0615     PLN
25A VA RICHMOND             BLCDT     20021204ABA  LIC
26A MD HAGERSTOWN           BMPCDT    20080619AJL  CP
28A MD FREDERICK            DTVPLN    DTVP0713     PLN
29A MD BALTIMORE            DTVPLN    DTVP0747     PLN
39A MD HAGERSTOWN           BMPCDT    20080528ABT  CP
23A WV ROMNEY               USERRECORD01           APP
 *Percent new DTV interference without proposal:      8.1  BLCT      19890327KJ
 *Percent new DTV interference with proposal:         8.1  BLCT      19890327KJ


Result key:      789
Scenario      341  Affected station       42
Before Analysis

Results for: 25N MD HAGERSTOWN           BLCT      19890327KJ   LIC
                                  POPULATION   AREA (sq km)
   within Noise Limited Contour     1032814      20705.6
   not affected by terrain losses    683108      14008.0
   lost to NTSC IX                    52567        805.4
   lost to additional IX by ATV       31151        833.0
   lost to all IX                     83718       1638.4

 Potential Interfering Stations Included in above Scenario   341

24N MD BALTIMORE            BLCT      19860103KG   LIC
25N NY NEW YORK             BLET      19920220KG   LIC
26N DC WASHINGTON           BMLET     20031216AAB  LIC
27N PA HARRISBURG           BLCT      19960626KF   LIC
32N DC WASHINGTON           BLET      19801107KE   LIC
21A VA FRONT ROYAL          DTVPLN    DTVP0461     PLN
24A PA ALTOONA              DTVPLN    DTVP0582     PLN
24A VA FAIRFAX              BMPEDT    20080609ACI  CP
25A PA PITTSBURGH           BLCDT     20041004ACS  LIC
25A PA READING              DTVPLN    DTVP0615     PLN
25A VA RICHMOND             BLCDT     20021204ABA  LIC
26A MD HAGERSTOWN           BMPCDT    20080619AJL  CP
28A MD FREDERICK            BLEDT     20050302AEG  LIC
29A MD BALTIMORE            DTVPLN    DTVP0747     PLN
```

```
39A DC WASHINGTON           DTVPLN    DTVP1082     PLN

After Analysis

Results for: 25N MD HAGERSTOWN           BLCT      19890327KJ   LIC
                                   POPULATION   AREA (sq km)
   within Noise Limited Contour     1032814      20705.6
   not affected by terrain losses    683108      14008.0
   lost to NTSC IX                    52567        805.4
   lost to additional IX by ATV       31222        848.8
   lost to all IX                     83789       1654.2

 Potential Interfering Stations Included in above Scenario   341

24N MD BALTIMORE            BLCT      19860103KG   LIC
25N NY NEW YORK             BLET      19920220KG   LIC
26N DC WASHINGTON           BMLET     20031216AAB  LIC
27N PA HARRISBURG           BLCT      19960626KF   LIC
32N DC WASHINGTON           BLET      19801107KE   LIC
21A VA FRONT ROYAL          DTVPLN    DTVP0461     PLN
24A PA ALTOONA              DTVPLN    DTVP0582     PLN
24A VA FAIRFAX              BMPEDT    20080609ACI  CP
25A PA PITTSBURGH           BLCDT     20041004ACS  LIC
25A PA READING              DTVPLN    DTVP0615     PLN
25A VA RICHMOND             BLCDT     20021204ABA  LIC
26A MD HAGERSTOWN           BMPCDT    20080619AJL  CP
28A MD FREDERICK            BLEDT     20050302AEG  LIC
29A MD BALTIMORE            DTVPLN    DTVP0747     PLN
39A DC WASHINGTON           DTVPLN    DTVP1082     PLN
23A WV ROMNEY               USERRECORD01           APP
 *Percent new DTV interference without proposal:      8.1  BLCT      19890327KJ
 *Percent new DTV interference with proposal:         8.1  BLCT      19890327KJ


Result key:      790
Scenario      342  Affected station       42
Before Analysis

Results for: 25N MD HAGERSTOWN           BLCT      19890327KJ   LIC
                                   POPULATION   AREA (sq km)
   within Noise Limited Contour     1032814      20705.6
   not affected by terrain losses    683108      14008.0
   lost to NTSC IX                    52567        805.4
   lost to additional IX by ATV       31157        836.0
   lost to all IX                     83724       1641.3

 Potential Interfering Stations Included in above Scenario   342

24N MD BALTIMORE            BLCT      19860103KG   LIC
25N NY NEW YORK             BLET      19920220KG   LIC
26N DC WASHINGTON           BMLET     20031216AAB  LIC
27N PA HARRISBURG           BLCT      19960626KF   LIC
32N DC WASHINGTON           BLET      19801107KE   LIC
21A VA FRONT ROYAL          DTVPLN    DTVP0461     PLN
24A PA ALTOONA              DTVPLN    DTVP0582     PLN
24A VA FAIRFAX              BMPEDT    20080609ACI  CP
25A PA PITTSBURGH           BLCDT     20041004ACS  LIC
25A PA READING              DTVPLN    DTVP0615     PLN
25A VA RICHMOND             BLCDT     20021204ABA  LIC
26A MD HAGERSTOWN           BMPCDT    20080619AJL  CP
28A MD FREDERICK            BLEDT     20050302AEG  LIC
29A MD BALTIMORE            DTVPLN    DTVP0747     PLN
39A MD HAGERSTOWN           BMPCDT    20080528ABT  CP

After Analysis

Results for: 25N MD HAGERSTOWN           BLCT      19890327KJ   LIC
                                   POPULATION   AREA (sq km)
   within Noise Limited Contour     1032814      20705.6
```

```
   not affected by terrain losses    683108      14008.0
   lost to NTSC IX                    52567        805.4
   lost to additional IX by ATV       31228        851.8
   lost to all IX                     83795       1657.1

 Potential Interfering Stations Included in above Scenario   342

24N MD BALTIMORE            BLCT      19860103KG   LIC
25N NY NEW YORK             BLET      19920220KG   LIC
26N DC WASHINGTON           BMLET     20031216AAB  LIC
27N PA HARRISBURG           BLCT      19960626KF   LIC
32N DC WASHINGTON           BLET      19801107KE   LIC
21A VA FRONT ROYAL          DTVPLN    DTVP0461     PLN
24A PA ALTOONA              DTVPLN    DTVP0582     PLN
24A VA FAIRFAX              BMPEDT    20080609ACI  CP
25A PA PITTSBURGH           BLCDT     20041004ACS  LIC
25A PA READING              DTVPLN    DTVP0615     PLN
25A VA RICHMOND             BLCDT     20021204ABA  LIC
26A MD HAGERSTOWN           BMPCDT    20080619AJL  CP
28A MD FREDERICK            BLEDT     20050302AEG  LIC
29A MD BALTIMORE            DTVPLN    DTVP0747     PLN
39A MD HAGERSTOWN           BMPCDT    20080528ABT  CP
23A WV ROMNEY               USERRECORD01           APP
 *Percent new DTV interference without proposal:      8.1  BLCT      19890327KJ
 *Percent new DTV interference with proposal:         8.1  BLCT      19890327KJ


Result key:      791
Scenario      343  Affected station       42
Before Analysis

Results for: 25N MD HAGERSTOWN           BLCT      19890327KJ   LIC
                                   POPULATION   AREA (sq km)
   within Noise Limited Contour     1032814      20705.6
   not affected by terrain losses    683108      14008.0
   lost to NTSC IX                    52567        805.4
   lost to additional IX by ATV       36874       1076.8
   lost to all IX                     89441       1882.1

 Potential Interfering Stations Included in above Scenario   343

24N MD BALTIMORE            BLCT      19860103KG   LIC
25N NY NEW YORK             BLET      19920220KG   LIC
26N DC WASHINGTON           BMLET     20031216AAB  LIC
27N PA HARRISBURG           BLCT      19960626KF   LIC
32N DC WASHINGTON           BLET      19801107KE   LIC
21A VA FRONT ROYAL          DTVPLN    DTVP0461     PLN
24A PA ALTOONA              DTVPLN    DTVP0582     PLN
24A VA FAIRFAX              BMPEDT    20080609ACI  CP
25A PA PITTSBURGH           BLCDT     20041004ACS  LIC
25A PA READING              DTVPLN    DTVP0615     PLN
25A VA RICHMOND             DTVPLN    DTVP0622     PLN
26A MD HAGERSTOWN           BMPCDT    20080619AJL  CP
28A MD FREDERICK            BPEDT     20080620AHT  CP
29A MD BALTIMORE            DTVPLN    DTVP0747     PLN
39A DC WASHINGTON           DTVPLN    DTVP1082     PLN

After Analysis

Results for: 25N MD HAGERSTOWN           BLCT      19890327KJ   LIC
                                   POPULATION   AREA (sq km)
   within Noise Limited Contour     1032814      20705.6
   not affected by terrain losses    683108      14008.0
   lost to NTSC IX                    52567        805.4
   lost to additional IX by ATV       36945       1087.6
   lost to all IX                     89512       1893.0

 Potential Interfering Stations Included in above Scenario   343
```

```
24N MD BALTIMORE            BLCT      19860103KG   LIC
25N NY NEW YORK             BLET      19920220KG   LIC
26N DC WASHINGTON           BMLET     20031216AAB  LIC
27N PA HARRISBURG           BLCT      19960626KF   LIC
32N DC WASHINGTON           BLET      19801107KE   LIC
21A VA FRONT ROYAL          DTVPLN    DTVP0461     PLN
24A PA ALTOONA              DTVPLN    DTVP0582     PLN
24A VA FAIRFAX              BMPEDT    20080609ACI  CP
25A PA PITTSBURGH           BLCDT     20041004ACS  LIC
25A PA READING              DTVPLN    DTVP0615     PLN
25A VA RICHMOND             DTVPLN    DTVP0622     PLN
26A MD HAGERSTOWN           BMPCDT    20080619AJL  CP
28A MD FREDERICK            BPEDT     20080620AHT  CP
29A MD BALTIMORE            DTVPLN    DTVP0747     PLN
39A DC WASHINGTON           DTVPLN    DTVP1082     PLN
23A WV ROMNEY               USERRECORD01           APP
 *Percent new DTV interference without proposal:      8.7  BLCT      19890327KJ
 *Percent new DTV interference with proposal:         8.7  BLCT      19890327KJ


Result key:      792
Scenario      344  Affected station       42
Before Analysis

Results for: 25N MD HAGERSTOWN           BLCT      19890327KJ   LIC
                                  POPULATION   AREA (sq km)
   within Noise Limited Contour     1032814      20705.6
   not affected by terrain losses    683108      14008.0
   lost to NTSC IX                    52567        805.4
   lost to additional IX by ATV       36880       1079.7
   lost to all IX                     89447       1885.1

 Potential Interfering Stations Included in above Scenario   344

24N MD BALTIMORE            BLCT      19860103KG   LIC
25N NY NEW YORK             BLET      19920220KG   LIC
26N DC WASHINGTON           BMLET     20031216AAB  LIC
27N PA HARRISBURG           BLCT      19960626KF   LIC
32N DC WASHINGTON           BLET      19801107KE   LIC
21A VA FRONT ROYAL          DTVPLN    DTVP0461     PLN
24A PA ALTOONA              DTVPLN    DTVP0582     PLN
24A VA FAIRFAX              BMPEDT    20080609ACI  CP
25A PA PITTSBURGH           BLCDT     20041004ACS  LIC
25A PA READING              DTVPLN    DTVP0615     PLN
25A VA RICHMOND             DTVPLN    DTVP0622     PLN
26A MD HAGERSTOWN           BMPCDT    20080619AJL  CP
28A MD FREDERICK            BPEDT     20080620AHT  CP
29A MD BALTIMORE            DTVPLN    DTVP0747     PLN
39A MD HAGERSTOWN           BMPCDT    20080528ABT  CP

After Analysis

Results for: 25N MD HAGERSTOWN           BLCT      19890327KJ   LIC
                                  POPULATION   AREA (sq km)
   within Noise Limited Contour     1032814      20705.6
   not affected by terrain losses    683108      14008.0
   lost to NTSC IX                    52567        805.4
   lost to additional IX by ATV       36951       1090.6
   lost to all IX                     89518       1896.0

 Potential Interfering Stations Included in above Scenario   344

24N MD BALTIMORE            BLCT      19860103KG   LIC
25N NY NEW YORK             BLET      19920220KG   LIC
26N DC WASHINGTON           BMLET     20031216AAB  LIC
27N PA HARRISBURG           BLCT      19960626KF   LIC
32N DC WASHINGTON           BLET      19801107KE   LIC
21A VA FRONT ROYAL          DTVPLN    DTVP0461     PLN
24A PA ALTOONA              DTVPLN    DTVP0582     PLN
```

```
24A VA FAIRFAX              BMPEDT    20080609ACI  CP
25A PA PITTSBURGH           BLCDT     20041004ACS  LIC
25A PA READING              DTVPLN    DTVP0615     PLN
25A VA RICHMOND             DTVPLN    DTVP0622     PLN
26A MD HAGERSTOWN           BMPCDT    20080619AJL  CP
28A MD FREDERICK            BPEDT     20080620AHT  CP
29A MD BALTIMORE            DTVPLN    DTVP0747     PLN
39A MD HAGERSTOWN           BMPCDT    20080528ABT  CP
23A WV ROMNEY               USERRECORD01           APP
 *Percent new DTV interference without proposal:      8.7  BLCT      19890327KJ
 *Percent new DTV interference with proposal:         8.7  BLCT      19890327KJ


Result key:      793
Scenario      345  Affected station       42
Before Analysis

Results for: 25N MD HAGERSTOWN           BLCT      19890327KJ   LIC
                                   POPULATION   AREA (sq km)
   within Noise Limited Contour     1032814      20705.6
   not affected by terrain losses    683108      14008.0
   lost to NTSC IX                    52567        805.4
   lost to additional IX by ATV       36876       1078.8
   lost to all IX                     89443       1884.1

 Potential Interfering Stations Included in above Scenario   345

24N MD BALTIMORE            BLCT      19860103KG   LIC
25N NY NEW YORK             BLET      19920220KG   LIC
26N DC WASHINGTON           BMLET     20031216AAB  LIC
27N PA HARRISBURG           BLCT      19960626KF   LIC
32N DC WASHINGTON           BLET      19801107KE   LIC
21A VA FRONT ROYAL          DTVPLN    DTVP0461     PLN
24A PA ALTOONA              DTVPLN    DTVP0582     PLN
24A VA FAIRFAX              BMPEDT    20080609ACI  CP
25A PA PITTSBURGH           BLCDT     20041004ACS  LIC
25A PA READING              DTVPLN    DTVP0615     PLN
25A VA RICHMOND             DTVPLN    DTVP0622     PLN
26A MD HAGERSTOWN           BMPCDT    20080619AJL  CP
28A MD FREDERICK            DTVPLN    DTVP0713     PLN
29A MD BALTIMORE            DTVPLN    DTVP0747     PLN
39A DC WASHINGTON           DTVPLN    DTVP1082     PLN

After Analysis

Results for: 25N MD HAGERSTOWN           BLCT      19890327KJ   LIC
                                   POPULATION   AREA (sq km)
   within Noise Limited Contour     1032814      20705.6
   not affected by terrain losses    683108      14008.0
   lost to NTSC IX                    52567        805.4
   lost to additional IX by ATV       36947       1089.6
   lost to all IX                     89514       1895.0

 Potential Interfering Stations Included in above Scenario   345

24N MD BALTIMORE            BLCT      19860103KG   LIC
25N NY NEW YORK             BLET      19920220KG   LIC
26N DC WASHINGTON           BMLET     20031216AAB  LIC
27N PA HARRISBURG           BLCT      19960626KF   LIC
32N DC WASHINGTON           BLET      19801107KE   LIC
21A VA FRONT ROYAL          DTVPLN    DTVP0461     PLN
24A PA ALTOONA              DTVPLN    DTVP0582     PLN
24A VA FAIRFAX              BMPEDT    20080609ACI  CP
25A PA PITTSBURGH           BLCDT     20041004ACS  LIC
25A PA READING              DTVPLN    DTVP0615     PLN
25A VA RICHMOND             DTVPLN    DTVP0622     PLN
26A MD HAGERSTOWN           BMPCDT    20080619AJL  CP
28A MD FREDERICK            DTVPLN    DTVP0713     PLN
29A MD BALTIMORE            DTVPLN    DTVP0747     PLN
```

```
39A DC WASHINGTON           DTVPLN    DTVP1082     PLN
23A WV ROMNEY               USERRECORD01           APP
 *Percent new DTV interference without proposal:      8.7  BLCT      19890327KJ
 *Percent new DTV interference with proposal:         8.7  BLCT      19890327KJ


Result key:      794
Scenario      346  Affected station       42
Before Analysis

Results for: 25N MD HAGERSTOWN           BLCT      19890327KJ   LIC
                                   POPULATION   AREA (sq km)
   within Noise Limited Contour     1032814      20705.6
   not affected by terrain losses    683108      14008.0
   lost to NTSC IX                    52567        805.4
   lost to additional IX by ATV       36882       1081.7
   lost to all IX                     89449       1887.1

 Potential Interfering Stations Included in above Scenario   346

24N MD BALTIMORE            BLCT      19860103KG   LIC
25N NY NEW YORK             BLET      19920220KG   LIC
26N DC WASHINGTON           BMLET     20031216AAB  LIC
27N PA HARRISBURG           BLCT      19960626KF   LIC
32N DC WASHINGTON           BLET      19801107KE   LIC
21A VA FRONT ROYAL          DTVPLN    DTVP0461     PLN
24A PA ALTOONA              DTVPLN    DTVP0582     PLN
24A VA FAIRFAX              BMPEDT    20080609ACI  CP
25A PA PITTSBURGH           BLCDT     20041004ACS  LIC
25A PA READING              DTVPLN    DTVP0615     PLN
25A VA RICHMOND             DTVPLN    DTVP0622     PLN
26A MD HAGERSTOWN           BMPCDT    20080619AJL  CP
28A MD FREDERICK            DTVPLN    DTVP0713     PLN
29A MD BALTIMORE            DTVPLN    DTVP0747     PLN
39A MD HAGERSTOWN           BMPCDT    20080528ABT  CP

After Analysis

Results for: 25N MD HAGERSTOWN           BLCT      19890327KJ   LIC
                                   POPULATION   AREA (sq km)
   within Noise Limited Contour     1032814      20705.6
   not affected by terrain losses    683108      14008.0
   lost to NTSC IX                    52567        805.4
   lost to additional IX by ATV       36953       1092.6
   lost to all IX                     89520       1897.9

 Potential Interfering Stations Included in above Scenario   346

24N MD BALTIMORE            BLCT      19860103KG   LIC
25N NY NEW YORK             BLET      19920220KG   LIC
26N DC WASHINGTON           BMLET     20031216AAB  LIC
27N PA HARRISBURG           BLCT      19960626KF   LIC
32N DC WASHINGTON           BLET      19801107KE   LIC
21A VA FRONT ROYAL          DTVPLN    DTVP0461     PLN
24A PA ALTOONA              DTVPLN    DTVP0582     PLN
24A VA FAIRFAX              BMPEDT    20080609ACI  CP
25A PA PITTSBURGH           BLCDT     20041004ACS  LIC
25A PA READING              DTVPLN    DTVP0615     PLN
25A VA RICHMOND             DTVPLN    DTVP0622     PLN
26A MD HAGERSTOWN           BMPCDT    20080619AJL  CP
28A MD FREDERICK            DTVPLN    DTVP0713     PLN
29A MD BALTIMORE            DTVPLN    DTVP0747     PLN
39A MD HAGERSTOWN           BMPCDT    20080528ABT  CP
23A WV ROMNEY               USERRECORD01           APP
 *Percent new DTV interference without proposal:      8.7  BLCT      19890327KJ
 *Percent new DTV interference with proposal:         8.7  BLCT      19890327KJ


Result key:      795
```

```
Scenario      347  Affected station       42
Before Analysis

Results for: 25N MD HAGERSTOWN           BLCT      19890327KJ   LIC
                                   POPULATION   AREA (sq km)
   within Noise Limited Contour     1032814      20705.6
   not affected by terrain losses    683108      14008.0
   lost to NTSC IX                    52567        805.4
   lost to additional IX by ATV       36874       1076.8
   lost to all IX                     89441       1882.1

 Potential Interfering Stations Included in above Scenario   347

24N MD BALTIMORE            BLCT      19860103KG   LIC
25N NY NEW YORK             BLET      19920220KG   LIC
26N DC WASHINGTON           BMLET     20031216AAB  LIC
27N PA HARRISBURG           BLCT      19960626KF   LIC
32N DC WASHINGTON           BLET      19801107KE   LIC
21A VA FRONT ROYAL          DTVPLN    DTVP0461     PLN
24A PA ALTOONA              DTVPLN    DTVP0582     PLN
24A VA FAIRFAX              BMPEDT    20080609ACI  CP
25A PA PITTSBURGH           BLCDT     20041004ACS  LIC
25A PA READING              DTVPLN    DTVP0615     PLN
25A VA RICHMOND             DTVPLN    DTVP0622     PLN
26A MD HAGERSTOWN           BMPCDT    20080619AJL  CP
28A MD FREDERICK            BLEDT     20050302AEG  LIC
29A MD BALTIMORE            DTVPLN    DTVP0747     PLN
39A DC WASHINGTON           DTVPLN    DTVP1082     PLN

After Analysis

Results for: 25N MD HAGERSTOWN           BLCT      19890327KJ   LIC
                                   POPULATION   AREA (sq km)
   within Noise Limited Contour     1032814      20705.6
   not affected by terrain losses    683108      14008.0
   lost to NTSC IX                    52567        805.4
   lost to additional IX by ATV       36945       1087.6
   lost to all IX                     89512       1893.0

 Potential Interfering Stations Included in above Scenario   347

24N MD BALTIMORE            BLCT      19860103KG   LIC
25N NY NEW YORK             BLET      19920220KG   LIC
26N DC WASHINGTON           BMLET     20031216AAB  LIC
27N PA HARRISBURG           BLCT      19960626KF   LIC
32N DC WASHINGTON           BLET      19801107KE   LIC
21A VA FRONT ROYAL          DTVPLN    DTVP0461     PLN
24A PA ALTOONA              DTVPLN    DTVP0582     PLN
24A VA FAIRFAX              BMPEDT    20080609ACI  CP
25A PA PITTSBURGH           BLCDT     20041004ACS  LIC
25A PA READING              DTVPLN    DTVP0615     PLN
25A VA RICHMOND             DTVPLN    DTVP0622     PLN
26A MD HAGERSTOWN           BMPCDT    20080619AJL  CP
28A MD FREDERICK            BLEDT     20050302AEG  LIC
29A MD BALTIMORE            DTVPLN    DTVP0747     PLN
39A DC WASHINGTON           DTVPLN    DTVP1082     PLN
23A WV ROMNEY               USERRECORD01           APP
 *Percent new DTV interference without proposal:      8.7  BLCT      19890327KJ
 *Percent new DTV interference with proposal:         8.7  BLCT      19890327KJ


Result key:      796
Scenario      348  Affected station       42
Before Analysis

Results for: 25N MD HAGERSTOWN           BLCT      19890327KJ   LIC
                                   POPULATION   AREA (sq km)
   within Noise Limited Contour     1032814      20705.6
   not affected by terrain losses    683108      14008.0
```

```
   lost to NTSC IX                    52567        805.4
   lost to additional IX by ATV       36880       1079.7
   lost to all IX                     89447       1885.1

 Potential Interfering Stations Included in above Scenario   348

24N MD BALTIMORE            BLCT      19860103KG   LIC
25N NY NEW YORK             BLET      19920220KG   LIC
26N DC WASHINGTON           BMLET     20031216AAB  LIC
27N PA HARRISBURG           BLCT      19960626KF   LIC
32N DC WASHINGTON           BLET      19801107KE   LIC
21A VA FRONT ROYAL          DTVPLN    DTVP0461     PLN
24A PA ALTOONA              DTVPLN    DTVP0582     PLN
24A VA FAIRFAX              BMPEDT    20080609ACI  CP
25A PA PITTSBURGH           BLCDT     20041004ACS  LIC
25A PA READING              DTVPLN    DTVP0615     PLN
25A VA RICHMOND             DTVPLN    DTVP0622     PLN
26A MD HAGERSTOWN           BMPCDT    20080619AJL  CP
28A MD FREDERICK            BLEDT     20050302AEG  LIC
29A MD BALTIMORE            DTVPLN    DTVP0747     PLN
39A MD HAGERSTOWN           BMPCDT    20080528ABT  CP

After Analysis

Results for: 25N MD HAGERSTOWN           BLCT      19890327KJ   LIC
                                   POPULATION   AREA (sq km)
   within Noise Limited Contour     1032814      20705.6
   not affected by terrain losses    683108      14008.0
   lost to NTSC IX                    52567        805.4
   lost to additional IX by ATV       36951       1090.6
   lost to all IX                     89518       1896.0

 Potential Interfering Stations Included in above Scenario   348

24N MD BALTIMORE            BLCT      19860103KG   LIC
25N NY NEW YORK             BLET      19920220KG   LIC
26N DC WASHINGTON           BMLET     20031216AAB  LIC
27N PA HARRISBURG           BLCT      19960626KF   LIC
32N DC WASHINGTON           BLET      19801107KE   LIC
21A VA FRONT ROYAL          DTVPLN    DTVP0461     PLN
24A PA ALTOONA              DTVPLN    DTVP0582     PLN
24A VA FAIRFAX              BMPEDT    20080609ACI  CP
25A PA PITTSBURGH           BLCDT     20041004ACS  LIC
25A PA READING              DTVPLN    DTVP0615     PLN
25A VA RICHMOND             DTVPLN    DTVP0622     PLN
26A MD HAGERSTOWN           BMPCDT    20080619AJL  CP
28A MD FREDERICK            BLEDT     20050302AEG  LIC
29A MD BALTIMORE            DTVPLN    DTVP0747     PLN
39A MD HAGERSTOWN           BMPCDT    20080528ABT  CP
23A WV ROMNEY               USERRECORD01           APP
 *Percent new DTV interference without proposal:      8.7  BLCT      19890327KJ
 *Percent new DTV interference with proposal:         8.7  BLCT      19890327KJ


Result key:      797
Scenario      349  Affected station       42
Before Analysis

Results for: 25N MD HAGERSTOWN           BLCT      19890327KJ   LIC
                                   POPULATION   AREA (sq km)
   within Noise Limited Contour     1032814      20705.6
   not affected by terrain losses    683108      14008.0
   lost to NTSC IX                    52567        805.4
   lost to additional IX by ATV       33556        897.2
   lost to all IX                     86123       1702.5

 Potential Interfering Stations Included in above Scenario   349

24N MD BALTIMORE            BLCT      19860103KG   LIC
```

```
25N NY NEW YORK             BLET      19920220KG   LIC
26N DC WASHINGTON           BMLET     20031216AAB  LIC
27N PA HARRISBURG           BLCT      19960626KF   LIC
32N DC WASHINGTON           BLET      19801107KE   LIC
21A VA FRONT ROYAL          DTVPLN    DTVP0461     PLN
24A PA ALTOONA              DTVPLN    DTVP0582     PLN
24A VA FAIRFAX              BMPEDT    20080609ACI  CP
25A PA PITTSBURGH           BLCDT     20041004ACS  LIC
25A PA READING              BPCDT     20040518AAZ  CP
25A VA RICHMOND             BLCDT     20021204ABA  LIC
26A MD HAGERSTOWN           BMPCDT    20080619AJL  CP
28A MD FREDERICK            BPEDT     20080620AHT  CP
29A MD BALTIMORE            DTVPLN    DTVP0747     PLN
39A DC WASHINGTON           DTVPLN    DTVP1082     PLN

After Analysis

Results for: 25N MD HAGERSTOWN           BLCT      19890327KJ   LIC
                                   POPULATION   AREA (sq km)
   within Noise Limited Contour     1032814      20705.6
   not affected by terrain losses    683108      14008.0
   lost to NTSC IX                    52567        805.4
   lost to additional IX by ATV       33556        910.0
   lost to all IX                     86123       1715.4

 Potential Interfering Stations Included in above Scenario   349

24N MD BALTIMORE            BLCT      19860103KG   LIC
25N NY NEW YORK             BLET      19920220KG   LIC
26N DC WASHINGTON           BMLET     20031216AAB  LIC
27N PA HARRISBURG           BLCT      19960626KF   LIC
32N DC WASHINGTON           BLET      19801107KE   LIC
21A VA FRONT ROYAL          DTVPLN    DTVP0461     PLN
24A PA ALTOONA              DTVPLN    DTVP0582     PLN
24A VA FAIRFAX              BMPEDT    20080609ACI  CP
25A PA PITTSBURGH           BLCDT     20041004ACS  LIC
25A PA READING              BPCDT     20040518AAZ  CP
25A VA RICHMOND             BLCDT     20021204ABA  LIC
26A MD HAGERSTOWN           BMPCDT    20080619AJL  CP
28A MD FREDERICK            BPEDT     20080620AHT  CP
29A MD BALTIMORE            DTVPLN    DTVP0747     PLN
39A DC WASHINGTON           DTVPLN    DTVP1082     PLN
23A WV ROMNEY               USERRECORD01           APP
 *Percent new DTV interference without proposal:      8.3  BLCT      19890327KJ
 *Percent new DTV interference with proposal:         8.3  BLCT      19890327KJ


Result key:      798
Scenario      350  Affected station       42
Before Analysis

Results for: 25N MD HAGERSTOWN           BLCT      19890327KJ   LIC
                                   POPULATION   AREA (sq km)
   within Noise Limited Contour     1032814      20705.6
   not affected by terrain losses    683108      14008.0
   lost to NTSC IX                    52567        805.4
   lost to additional IX by ATV       33562        900.1
   lost to all IX                     86129       1705.5

 Potential Interfering Stations Included in above Scenario   350

24N MD BALTIMORE            BLCT      19860103KG   LIC
25N NY NEW YORK             BLET      19920220KG   LIC
26N DC WASHINGTON           BMLET     20031216AAB  LIC
27N PA HARRISBURG           BLCT      19960626KF   LIC
32N DC WASHINGTON           BLET      19801107KE   LIC
21A VA FRONT ROYAL          DTVPLN    DTVP0461     PLN
24A PA ALTOONA              DTVPLN    DTVP0582     PLN
24A VA FAIRFAX              BMPEDT    20080609ACI  CP
```

```
25A PA PITTSBURGH           BLCDT     20041004ACS  LIC
25A PA READING              BPCDT     20040518AAZ  CP
25A VA RICHMOND             BLCDT     20021204ABA  LIC
26A MD HAGERSTOWN           BMPCDT    20080619AJL  CP
28A MD FREDERICK            BPEDT     20080620AHT  CP
29A MD BALTIMORE            DTVPLN    DTVP0747     PLN
39A MD HAGERSTOWN           BMPCDT    20080528ABT  CP

After Analysis

Results for: 25N MD HAGERSTOWN           BLCT      19890327KJ   LIC
                                  POPULATION   AREA (sq km)
   within Noise Limited Contour     1032814      20705.6
   not affected by terrain losses    683108      14008.0
   lost to NTSC IX                    52567        805.4
   lost to additional IX by ATV       33562        912.9
   lost to all IX                     86129       1718.3

 Potential Interfering Stations Included in above Scenario   350

24N MD BALTIMORE            BLCT      19860103KG   LIC
25N NY NEW YORK             BLET      19920220KG   LIC
26N DC WASHINGTON           BMLET     20031216AAB  LIC
27N PA HARRISBURG           BLCT      19960626KF   LIC
32N DC WASHINGTON           BLET      19801107KE   LIC
21A VA FRONT ROYAL          DTVPLN    DTVP0461     PLN
24A PA ALTOONA              DTVPLN    DTVP0582     PLN
24A VA FAIRFAX              BMPEDT    20080609ACI  CP
25A PA PITTSBURGH           BLCDT     20041004ACS  LIC
25A PA READING              BPCDT     20040518AAZ  CP
25A VA RICHMOND             BLCDT     20021204ABA  LIC
26A MD HAGERSTOWN           BMPCDT    20080619AJL  CP
28A MD FREDERICK            BPEDT     20080620AHT  CP
29A MD BALTIMORE            DTVPLN    DTVP0747     PLN
39A MD HAGERSTOWN           BMPCDT    20080528ABT  CP
23A WV ROMNEY               USERRECORD01           APP
 *Percent new DTV interference without proposal:      8.3  BLCT      19890327KJ
 *Percent new DTV interference with proposal:         8.3  BLCT      19890327KJ


Result key:      799
Scenario      351  Affected station       42
Before Analysis

Results for: 25N MD HAGERSTOWN           BLCT      19890327KJ   LIC
                                  POPULATION   AREA (sq km)
   within Noise Limited Contour     1032814      20705.6
   not affected by terrain losses    683108      14008.0
   lost to NTSC IX                    52567        805.4
   lost to additional IX by ATV       33663        900.1
   lost to all IX                     86230       1705.5

 Potential Interfering Stations Included in above Scenario   351

24N MD BALTIMORE            BLCT      19860103KG   LIC
25N NY NEW YORK             BLET      19920220KG   LIC
26N DC WASHINGTON           BMLET     20031216AAB  LIC
27N PA HARRISBURG           BLCT      19960626KF   LIC
32N DC WASHINGTON           BLET      19801107KE   LIC
21A VA FRONT ROYAL          DTVPLN    DTVP0461     PLN
24A PA ALTOONA              DTVPLN    DTVP0582     PLN
24A VA FAIRFAX              BMPEDT    20080609ACI  CP
25A PA PITTSBURGH           BLCDT     20041004ACS  LIC
25A PA READING              BPCDT     20040518AAZ  CP
25A VA RICHMOND             BLCDT     20021204ABA  LIC
26A MD HAGERSTOWN           BMPCDT    20080619AJL  CP
28A MD FREDERICK            DTVPLN    DTVP0713     PLN
29A MD BALTIMORE            DTVPLN    DTVP0747     PLN
39A DC WASHINGTON           DTVPLN    DTVP1082     PLN
```

After Analysis

Results for: 25N MD HAGERSTOWN BLCT 19890327KJ LIC

	POPULATION	AREA (sq km)
within Noise Limited Contour	1032814	20705.6
not affected by terrain losses	683108	14008.0
lost to NTSC IX	52567	805.4
lost to additional IX by ATV	33663	912.9
lost to all IX	86230	1718.3

Potential Interfering Stations Included in above Scenario 351

24N MD BALTIMORE	BLCT	19860103KG	LIC
25N NY NEW YORK	BLET	19920220KG	LIC
26N DC WASHINGTON	BMLET	20031216AAB	LIC
27N PA HARRISBURG	BLCT	19960626KF	LIC
32N DC WASHINGTON	BLET	19801107KE	LIC
21A VA FRONT ROYAL	DTVPLN	DTVP0461	PLN
24A PA ALTOONA	DTVPLN	DTVP0582	PLN
24A VA FAIRFAX	BMPEDT	20080609ACI	CP
25A PA PITTSBURGH	BLCDT	20041004ACS	LIC
25A PA READING	BPCDT	20040518AAZ	CP
25A VA RICHMOND	BLCDT	20021204ABA	LIC
26A MD HAGERSTOWN	BMPCDT	20080619AJL	CP
28A MD FREDERICK	DTVPLN	DTVP0713	PLN
29A MD BALTIMORE	DTVPLN	DTVP0747	PLN
39A DC WASHINGTON	DTVPLN	DTVP1082	PLN
23A WV ROMNEY	USERRECORD01		APP

*Percent new DTV interference without proposal: 8.3 BLCT 19890327KJ
*Percent new DTV interference with proposal: 8.3 BLCT 19890327KJ

Result key: 800
Scenario 352 Affected station 42
Before Analysis

Results for: 25N MD HAGERSTOWN BLCT 19890327KJ LIC

	POPULATION	AREA (sq km)
within Noise Limited Contour	1032814	20705.6
not affected by terrain losses	683108	14008.0
lost to NTSC IX	52567	805.4
lost to additional IX by ATV	33669	903.1
lost to all IX	86236	1708.4

Potential Interfering Stations Included in above Scenario 352

24N MD BALTIMORE	BLCT	19860103KG	LIC
25N NY NEW YORK	BLET	19920220KG	LIC
26N DC WASHINGTON	BMLET	20031216AAB	LIC
27N PA HARRISBURG	BLCT	19960626KF	LIC
32N DC WASHINGTON	BLET	19801107KE	LIC
21A VA FRONT ROYAL	DTVPLN	DTVP0461	PLN
24A PA ALTOONA	DTVPLN	DTVP0582	PLN
24A VA FAIRFAX	BMPEDT	20080609ACI	CP
25A PA PITTSBURGH	BLCDT	20041004ACS	LIC
25A PA READING	BPCDT	20040518AAZ	CP
25A VA RICHMOND	BLCDT	20021204ABA	LIC
26A MD HAGERSTOWN	BMPCDT	20080619AJL	CP
28A MD FREDERICK	DTVPLN	DTVP0713	PLN
29A MD BALTIMORE	DTVPLN	DTVP0747	PLN
39A MD HAGERSTOWN	BMPCDT	20080528ABT	CP

After Analysis

Results for: 25N MD HAGERSTOWN BLCT 19890327KJ LIC

	POPULATION	AREA (sq km)
within Noise Limited Contour	1032814	20705.6
not affected by terrain losses	683108	14008.0

```
   lost to NTSC IX                    52567        805.4
   lost to additional IX by ATV       33669        915.9
   lost to all IX                     86236       1721.3

 Potential Interfering Stations Included in above Scenario   352

24N MD BALTIMORE            BLCT      19860103KG   LIC
25N NY NEW YORK             BLET      19920220KG   LIC
26N DC WASHINGTON           BMLET     20031216AAB  LIC
27N PA HARRISBURG           BLCT      19960626KF   LIC
32N DC WASHINGTON           BLET      19801107KE   LIC
21A VA FRONT ROYAL          DTVPLN    DTVP0461     PLN
24A PA ALTOONA              DTVPLN    DTVP0582     PLN
24A VA FAIRFAX              BMPEDT    20080609ACI  CP
25A PA PITTSBURGH           BLCDT     20041004ACS  LIC
25A PA READING              BPCDT     20040518AAZ  CP
25A VA RICHMOND             BLCDT     20021204ABA  LIC
26A MD HAGERSTOWN           BMPCDT    20080619AJL  CP
28A MD FREDERICK            DTVPLN    DTVP0713     PLN
29A MD BALTIMORE            DTVPLN    DTVP0747     PLN
39A MD HAGERSTOWN           BMPCDT    20080528ABT  CP
23A WV ROMNEY               USERRECORD01           APP
 *Percent new DTV interference without proposal:      8.3  BLCT      19890327KJ
 *Percent new DTV interference with proposal:         8.3  BLCT      19890327KJ


Result key:      801
Scenario      353  Affected station       42
Before Analysis

Results for: 25N MD HAGERSTOWN           BLCT      19890327KJ   LIC
                                   POPULATION   AREA (sq km)
   within Noise Limited Contour     1032814      20705.6
   not affected by terrain losses    683108      14008.0
   lost to NTSC IX                    52567        805.4
   lost to additional IX by ATV       33556        897.2
   lost to all IX                     86123       1702.5

 Potential Interfering Stations Included in above Scenario   353

24N MD BALTIMORE            BLCT      19860103KG   LIC
25N NY NEW YORK             BLET      19920220KG   LIC
26N DC WASHINGTON           BMLET     20031216AAB  LIC
27N PA HARRISBURG           BLCT      19960626KF   LIC
32N DC WASHINGTON           BLET      19801107KE   LIC
21A VA FRONT ROYAL          DTVPLN    DTVP0461     PLN
24A PA ALTOONA              DTVPLN    DTVP0582     PLN
24A VA FAIRFAX              BMPEDT    20080609ACI  CP
25A PA PITTSBURGH           BLCDT     20041004ACS  LIC
25A PA READING              BPCDT     20040518AAZ  CP
25A VA RICHMOND             BLCDT     20021204ABA  LIC
26A MD HAGERSTOWN           BMPCDT    20080619AJL  CP
28A MD FREDERICK            BLEDT     20050302AEG  LIC
29A MD BALTIMORE            DTVPLN    DTVP0747     PLN
39A DC WASHINGTON           DTVPLN    DTVP1082     PLN

After Analysis

Results for: 25N MD HAGERSTOWN           BLCT      19890327KJ   LIC
                                   POPULATION   AREA (sq km)
   within Noise Limited Contour     1032814      20705.6
   not affected by terrain losses    683108      14008.0
   lost to NTSC IX                    52567        805.4
   lost to additional IX by ATV       33556        910.0
   lost to all IX                     86123       1715.4

 Potential Interfering Stations Included in above Scenario   353

24N MD BALTIMORE            BLCT      19860103KG   LIC
```

```
25N NY NEW YORK             BLET      19920220KG   LIC
26N DC WASHINGTON           BMLET     20031216AAB  LIC
27N PA HARRISBURG           BLCT      19960626KF   LIC
32N DC WASHINGTON           BLET      19801107KE   LIC
21A VA FRONT ROYAL          DTVPLN    DTVP0461     PLN
24A PA ALTOONA              DTVPLN    DTVP0582     PLN
24A VA FAIRFAX              BMPEDT    20080609ACI  CP
25A PA PITTSBURGH           BLCDT     20041004ACS  LIC
25A PA READING              BPCDT     20040518AAZ  CP
25A VA RICHMOND             BLCDT     20021204ABA  LIC
26A MD HAGERSTOWN           BMPCDT    20080619AJL  CP
28A MD FREDERICK            BLEDT     20050302AEG  LIC
29A MD BALTIMORE            DTVPLN    DTVP0747     PLN
39A DC WASHINGTON           DTVPLN    DTVP1082     PLN
23A WV ROMNEY               USERRECORD01           APP
 *Percent new DTV interference without proposal:      8.3  BLCT      19890327KJ
 *Percent new DTV interference with proposal:         8.3  BLCT      19890327KJ


Result key:      802
Scenario      354  Affected station       42
Before Analysis

Results for: 25N MD HAGERSTOWN           BLCT      19890327KJ   LIC
                                  POPULATION   AREA (sq km)
   within Noise Limited Contour     1032814      20705.6
   not affected by terrain losses    683108      14008.0
   lost to NTSC IX                    52567        805.4
   lost to additional IX by ATV       33562        900.1
   lost to all IX                     86129       1705.5

 Potential Interfering Stations Included in above Scenario   354

24N MD BALTIMORE            BLCT      19860103KG   LIC
25N NY NEW YORK             BLET      19920220KG   LIC
26N DC WASHINGTON           BMLET     20031216AAB  LIC
27N PA HARRISBURG           BLCT      19960626KF   LIC
32N DC WASHINGTON           BLET      19801107KE   LIC
21A VA FRONT ROYAL          DTVPLN    DTVP0461     PLN
24A PA ALTOONA              DTVPLN    DTVP0582     PLN
24A VA FAIRFAX              BMPEDT    20080609ACI  CP
25A PA PITTSBURGH           BLCDT     20041004ACS  LIC
25A PA READING              BPCDT     20040518AAZ  CP
25A VA RICHMOND             BLCDT     20021204ABA  LIC
26A MD HAGERSTOWN           BMPCDT    20080619AJL  CP
28A MD FREDERICK            BLEDT     20050302AEG  LIC
29A MD BALTIMORE            DTVPLN    DTVP0747     PLN
39A MD HAGERSTOWN           BMPCDT    20080528ABT  CP

After Analysis

Results for: 25N MD HAGERSTOWN           BLCT      19890327KJ   LIC
                                  POPULATION   AREA (sq km)
   within Noise Limited Contour     1032814      20705.6
   not affected by terrain losses    683108      14008.0
   lost to NTSC IX                    52567        805.4
   lost to additional IX by ATV       33562        912.9
   lost to all IX                     86129       1718.3

 Potential Interfering Stations Included in above Scenario   354

24N MD BALTIMORE            BLCT      19860103KG   LIC
25N NY NEW YORK             BLET      19920220KG   LIC
26N DC WASHINGTON           BMLET     20031216AAB  LIC
27N PA HARRISBURG           BLCT      19960626KF   LIC
32N DC WASHINGTON           BLET      19801107KE   LIC
21A VA FRONT ROYAL          DTVPLN    DTVP0461     PLN
24A PA ALTOONA              DTVPLN    DTVP0582     PLN
24A VA FAIRFAX              BMPEDT    20080609ACI  CP
```

```
25A PA PITTSBURGH           BLCDT     20041004ACS  LIC
25A PA READING              BPCDT     20040518AAZ  CP
25A VA RICHMOND             BLCDT     20021204ABA  LIC
26A MD HAGERSTOWN           BMPCDT    20080619AJL  CP
28A MD FREDERICK            BLEDT     20050302AEG  LIC
29A MD BALTIMORE            DTVPLN    DTVP0747     PLN
39A MD HAGERSTOWN           BMPCDT    20080528ABT  CP
23A WV ROMNEY               USERRECORD01           APP
 *Percent new DTV interference without proposal:      8.3  BLCT      19890327KJ
 *Percent new DTV interference with proposal:         8.3  BLCT      19890327KJ


Result key:      803
Scenario      355  Affected station       42
Before Analysis

Results for: 25N MD HAGERSTOWN           BLCT      19890327KJ   LIC
                                   POPULATION   AREA (sq km)
   within Noise Limited Contour     1032814      20705.6
   not affected by terrain losses    683108      14008.0
   lost to NTSC IX                    52567        805.4
   lost to additional IX by ATV       38942       1133.0
   lost to all IX                     91509       1938.4

 Potential Interfering Stations Included in above Scenario   355

24N MD BALTIMORE            BLCT      19860103KG   LIC
25N NY NEW YORK             BLET      19920220KG   LIC
26N DC WASHINGTON           BMLET     20031216AAB  LIC
27N PA HARRISBURG           BLCT      19960626KF   LIC
32N DC WASHINGTON           BLET      19801107KE   LIC
21A VA FRONT ROYAL          DTVPLN    DTVP0461     PLN
24A PA ALTOONA              DTVPLN    DTVP0582     PLN
24A VA FAIRFAX              BMPEDT    20080609ACI  CP
25A PA PITTSBURGH           BLCDT     20041004ACS  LIC
25A PA READING              BPCDT     20040518AAZ  CP
25A VA RICHMOND             DTVPLN    DTVP0622     PLN
26A MD HAGERSTOWN           BMPCDT    20080619AJL  CP
28A MD FREDERICK            BPEDT     20080620AHT  CP
29A MD BALTIMORE            DTVPLN    DTVP0747     PLN
39A DC WASHINGTON           DTVPLN    DTVP1082     PLN

After Analysis

Results for: 25N MD HAGERSTOWN           BLCT      19890327KJ   LIC
                                   POPULATION   AREA (sq km)
   within Noise Limited Contour     1032814      20705.6
   not affected by terrain losses    683108      14008.0
   lost to NTSC IX                    52567        805.4
   lost to additional IX by ATV       38942       1140.9
   lost to all IX                     91509       1946.3

 Potential Interfering Stations Included in above Scenario   355

24N MD BALTIMORE            BLCT      19860103KG   LIC
25N NY NEW YORK             BLET      19920220KG   LIC
26N DC WASHINGTON           BMLET     20031216AAB  LIC
27N PA HARRISBURG           BLCT      19960626KF   LIC
32N DC WASHINGTON           BLET      19801107KE   LIC
21A VA FRONT ROYAL          DTVPLN    DTVP0461     PLN
24A PA ALTOONA              DTVPLN    DTVP0582     PLN
24A VA FAIRFAX              BMPEDT    20080609ACI  CP
25A PA PITTSBURGH           BLCDT     20041004ACS  LIC
25A PA READING              BPCDT     20040518AAZ  CP
25A VA RICHMOND             DTVPLN    DTVP0622     PLN
26A MD HAGERSTOWN           BMPCDT    20080619AJL  CP
28A MD FREDERICK            BPEDT     20080620AHT  CP
29A MD BALTIMORE            DTVPLN    DTVP0747     PLN
39A DC WASHINGTON           DTVPLN    DTVP1082     PLN
```

```
23A WV ROMNEY               USERRECORD01           APP
 *Percent new DTV interference without proposal:      8.9  BLCT      19890327KJ
 *Percent new DTV interference with proposal:         8.9  BLCT      19890327KJ


Result key:      804
Scenario      356  Affected station       42
Before Analysis

Results for: 25N MD HAGERSTOWN           BLCT      19890327KJ   LIC
                                   POPULATION   AREA (sq km)
   within Noise Limited Contour     1032814      20705.6
   not affected by terrain losses    683108      14008.0
   lost to NTSC IX                    52567        805.4
   lost to additional IX by ATV       38948       1136.0
   lost to all IX                     91515       1941.4

 Potential Interfering Stations Included in above Scenario   356

24N MD BALTIMORE            BLCT      19860103KG   LIC
25N NY NEW YORK             BLET      19920220KG   LIC
26N DC WASHINGTON           BMLET     20031216AAB  LIC
27N PA HARRISBURG           BLCT      19960626KF   LIC
32N DC WASHINGTON           BLET      19801107KE   LIC
21A VA FRONT ROYAL          DTVPLN    DTVP0461     PLN
24A PA ALTOONA              DTVPLN    DTVP0582     PLN
24A VA FAIRFAX              BMPEDT    20080609ACI  CP
25A PA PITTSBURGH           BLCDT     20041004ACS  LIC
25A PA READING              BPCDT     20040518AAZ  CP
25A VA RICHMOND             DTVPLN    DTVP0622     PLN
26A MD HAGERSTOWN           BMPCDT    20080619AJL  CP
28A MD FREDERICK            BPEDT     20080620AHT  CP
29A MD BALTIMORE            DTVPLN    DTVP0747     PLN
39A MD HAGERSTOWN           BMPCDT    20080528ABT  CP

After Analysis

Results for: 25N MD HAGERSTOWN           BLCT      19890327KJ   LIC
                                   POPULATION   AREA (sq km)
   within Noise Limited Contour     1032814      20705.6
   not affected by terrain losses    683108      14008.0
   lost to NTSC IX                    52567        805.4
   lost to additional IX by ATV       38948       1143.9
   lost to all IX                     91515       1949.3

 Potential Interfering Stations Included in above Scenario   356

24N MD BALTIMORE            BLCT      19860103KG   LIC
25N NY NEW YORK             BLET      19920220KG   LIC
26N DC WASHINGTON           BMLET     20031216AAB  LIC
27N PA HARRISBURG           BLCT      19960626KF   LIC
32N DC WASHINGTON           BLET      19801107KE   LIC
21A VA FRONT ROYAL          DTVPLN    DTVP0461     PLN
24A PA ALTOONA              DTVPLN    DTVP0582     PLN
24A VA FAIRFAX              BMPEDT    20080609ACI  CP
25A PA PITTSBURGH           BLCDT     20041004ACS  LIC
25A PA READING              BPCDT     20040518AAZ  CP
25A VA RICHMOND             DTVPLN    DTVP0622     PLN
26A MD HAGERSTOWN           BMPCDT    20080619AJL  CP
28A MD FREDERICK            BPEDT     20080620AHT  CP
29A MD BALTIMORE            DTVPLN    DTVP0747     PLN
39A MD HAGERSTOWN           BMPCDT    20080528ABT  CP
23A WV ROMNEY               USERRECORD01           APP
 *Percent new DTV interference without proposal:      8.9  BLCT      19890327KJ
 *Percent new DTV interference with proposal:         8.9  BLCT      19890327KJ


Result key:      805
Scenario      357  Affected station       42
```

Before Analysis

Results for: 25N MD HAGERSTOWN BLCT 19890327KJ LIC

	POPULATION	AREA (sq km)
within Noise Limited Contour	1032814	20705.6
not affected by terrain losses	683108	14008.0
lost to NTSC IX	52567	805.4
lost to additional IX by ATV	38944	1135.0
lost to all IX	91511	1940.4

Potential Interfering Stations Included in above Scenario 357

24N MD BALTIMORE	BLCT	19860103KG	LIC
25N NY NEW YORK	BLET	19920220KG	LIC
26N DC WASHINGTON	BMLET	20031216AAB	LIC
27N PA HARRISBURG	BLCT	19960626KF	LIC
32N DC WASHINGTON	BLET	19801107KE	LIC
21A VA FRONT ROYAL	DTVPLN	DTVP0461	PLN
24A PA ALTOONA	DTVPLN	DTVP0582	PLN
24A VA FAIRFAX	BMPEDT	20080609ACI	CP
25A PA PITTSBURGH	BLCDT	20041004ACS	LIC
25A PA READING	BPCDT	20040518AAZ	CP
25A VA RICHMOND	DTVPLN	DTVP0622	PLN
26A MD HAGERSTOWN	BMPCDT	20080619AJL	CP
28A MD FREDERICK	DTVPLN	DTVP0713	PLN
29A MD BALTIMORE	DTVPLN	DTVP0747	PLN
39A DC WASHINGTON	DTVPLN	DTVP1082	PLN

After Analysis

Results for: 25N MD HAGERSTOWN BLCT 19890327KJ LIC

	POPULATION	AREA (sq km)
within Noise Limited Contour	1032814	20705.6
not affected by terrain losses	683108	14008.0
lost to NTSC IX	52567	805.4
lost to additional IX by ATV	38944	1142.9
lost to all IX	91511	1948.3

Potential Interfering Stations Included in above Scenario 357

24N MD BALTIMORE	BLCT	19860103KG	LIC
25N NY NEW YORK	BLET	19920220KG	LIC
26N DC WASHINGTON	BMLET	20031216AAB	LIC
27N PA HARRISBURG	BLCT	19960626KF	LIC
32N DC WASHINGTON	BLET	19801107KE	LIC
21A VA FRONT ROYAL	DTVPLN	DTVP0461	PLN
24A PA ALTOONA	DTVPLN	DTVP0582	PLN
24A VA FAIRFAX	BMPEDT	20080609ACI	CP
25A PA PITTSBURGH	BLCDT	20041004ACS	LIC
25A PA READING	BPCDT	20040518AAZ	CP
25A VA RICHMOND	DTVPLN	DTVP0622	PLN
26A MD HAGERSTOWN	BMPCDT	20080619AJL	CP
28A MD FREDERICK	DTVPLN	DTVP0713	PLN
29A MD BALTIMORE	DTVPLN	DTVP0747	PLN
39A DC WASHINGTON	DTVPLN	DTVP1082	PLN
23A WV ROMNEY	USERRECORD01		APP

*Percent new DTV interference without proposal: 8.9 BLCT 19890327KJ
*Percent new DTV interference with proposal: 8.9 BLCT 19890327KJ

Result key: 806
Scenario 358 Affected station 42
Before Analysis

Results for: 25N MD HAGERSTOWN BLCT 19890327KJ LIC

	POPULATION	AREA (sq km)
within Noise Limited Contour	1032814	20705.6
not affected by terrain losses	683108	14008.0
lost to NTSC IX	52567	805.4

```
   lost to additional IX by ATV       38950       1138.0
   lost to all IX                     91517       1943.3

 Potential Interfering Stations Included in above Scenario   358

24N MD BALTIMORE            BLCT      19860103KG   LIC
25N NY NEW YORK             BLET      19920220KG   LIC
26N DC WASHINGTON           BMLET     20031216AAB  LIC
27N PA HARRISBURG           BLCT      19960626KF   LIC
32N DC WASHINGTON           BLET      19801107KE   LIC
21A VA FRONT ROYAL          DTVPLN    DTVP0461     PLN
24A PA ALTOONA              DTVPLN    DTVP0582     PLN
24A VA FAIRFAX              BMPEDT    20080609ACI  CP
25A PA PITTSBURGH           BLCDT     20041004ACS  LIC
25A PA READING              BPCDT     20040518AAZ  CP
25A VA RICHMOND             DTVPLN    DTVP0622     PLN
26A MD HAGERSTOWN           BMPCDT    20080619AJL  CP
28A MD FREDERICK            DTVPLN    DTVP0713     PLN
29A MD BALTIMORE            DTVPLN    DTVP0747     PLN
39A MD HAGERSTOWN           BMPCDT    20080528ABT  CP

After Analysis

Results for: 25N MD HAGERSTOWN           BLCT      19890327KJ   LIC
                                  POPULATION   AREA (sq km)
   within Noise Limited Contour     1032814      20705.6
   not affected by terrain losses    683108      14008.0
   lost to NTSC IX                    52567        805.4
   lost to additional IX by ATV       38950       1145.9
   lost to all IX                     91517       1951.2

 Potential Interfering Stations Included in above Scenario   358

24N MD BALTIMORE            BLCT      19860103KG   LIC
25N NY NEW YORK             BLET      19920220KG   LIC
26N DC WASHINGTON           BMLET     20031216AAB  LIC
27N PA HARRISBURG           BLCT      19960626KF   LIC
32N DC WASHINGTON           BLET      19801107KE   LIC
21A VA FRONT ROYAL          DTVPLN    DTVP0461     PLN
24A PA ALTOONA              DTVPLN    DTVP0582     PLN
24A VA FAIRFAX              BMPEDT    20080609ACI  CP
25A PA PITTSBURGH           BLCDT     20041004ACS  LIC
25A PA READING              BPCDT     20040518AAZ  CP
25A VA RICHMOND             DTVPLN    DTVP0622     PLN
26A MD HAGERSTOWN           BMPCDT    20080619AJL  CP
28A MD FREDERICK            DTVPLN    DTVP0713     PLN
29A MD BALTIMORE            DTVPLN    DTVP0747     PLN
39A MD HAGERSTOWN           BMPCDT    20080528ABT  CP
23A WV ROMNEY               USERRECORD01           APP
 *Percent new DTV interference without proposal:      8.9  BLCT      19890327KJ
 *Percent new DTV interference with proposal:         8.9  BLCT      19890327KJ


Result key:      807
Scenario      359  Affected station       42
Before Analysis

Results for: 25N MD HAGERSTOWN           BLCT      19890327KJ   LIC
                                  POPULATION   AREA (sq km)
   within Noise Limited Contour     1032814      20705.6
   not affected by terrain losses    683108      14008.0
   lost to NTSC IX                    52567        805.4
   lost to additional IX by ATV       38942       1133.0
   lost to all IX                     91509       1938.4

 Potential Interfering Stations Included in above Scenario   359

24N MD BALTIMORE            BLCT      19860103KG   LIC
25N NY NEW YORK             BLET      19920220KG   LIC
```

```
26N DC WASHINGTON           BMLET     20031216AAB  LIC
27N PA HARRISBURG           BLCT      19960626KF   LIC
32N DC WASHINGTON           BLET      19801107KE   LIC
21A VA FRONT ROYAL          DTVPLN    DTVP0461     PLN
24A PA ALTOONA              DTVPLN    DTVP0582     PLN
24A VA FAIRFAX              BMPEDT    20080609ACI  CP
25A PA PITTSBURGH           BLCDT     20041004ACS  LIC
25A PA READING              BPCDT     20040518AAZ  CP
25A VA RICHMOND             DTVPLN    DTVP0622     PLN
26A MD HAGERSTOWN           BMPCDT    20080619AJL  CP
28A MD FREDERICK            BLEDT     20050302AEG  LIC
29A MD BALTIMORE            DTVPLN    DTVP0747     PLN
39A DC WASHINGTON           DTVPLN    DTVP1082     PLN

After Analysis

Results for: 25N MD HAGERSTOWN           BLCT      19890327KJ   LIC
                                  POPULATION   AREA (sq km)
   within Noise Limited Contour     1032814      20705.6
   not affected by terrain losses    683108      14008.0
   lost to NTSC IX                    52567        805.4
   lost to additional IX by ATV       38942       1140.9
   lost to all IX                     91509       1946.3

 Potential Interfering Stations Included in above Scenario   359

24N MD BALTIMORE            BLCT      19860103KG   LIC
25N NY NEW YORK             BLET      19920220KG   LIC
26N DC WASHINGTON           BMLET     20031216AAB  LIC
27N PA HARRISBURG           BLCT      19960626KF   LIC
32N DC WASHINGTON           BLET      19801107KE   LIC
21A VA FRONT ROYAL          DTVPLN    DTVP0461     PLN
24A PA ALTOONA              DTVPLN    DTVP0582     PLN
24A VA FAIRFAX              BMPEDT    20080609ACI  CP
25A PA PITTSBURGH           BLCDT     20041004ACS  LIC
25A PA READING              BPCDT     20040518AAZ  CP
25A VA RICHMOND             DTVPLN    DTVP0622     PLN
26A MD HAGERSTOWN           BMPCDT    20080619AJL  CP
28A MD FREDERICK            BLEDT     20050302AEG  LIC
29A MD BALTIMORE            DTVPLN    DTVP0747     PLN
39A DC WASHINGTON           DTVPLN    DTVP1082     PLN
23A WV ROMNEY               USERRECORD01           APP
 *Percent new DTV interference without proposal:      8.9  BLCT      19890327KJ
 *Percent new DTV interference with proposal:         8.9  BLCT      19890327KJ


Result key:      808
Scenario      360  Affected station       42
Before Analysis

Results for: 25N MD HAGERSTOWN           BLCT      19890327KJ   LIC
                                  POPULATION   AREA (sq km)
   within Noise Limited Contour     1032814      20705.6
   not affected by terrain losses    683108      14008.0
   lost to NTSC IX                    52567        805.4
   lost to additional IX by ATV       38948       1136.0
   lost to all IX                     91515       1941.4

 Potential Interfering Stations Included in above Scenario   360

24N MD BALTIMORE            BLCT      19860103KG   LIC
25N NY NEW YORK             BLET      19920220KG   LIC
26N DC WASHINGTON           BMLET     20031216AAB  LIC
27N PA HARRISBURG           BLCT      19960626KF   LIC
32N DC WASHINGTON           BLET      19801107KE   LIC
21A VA FRONT ROYAL          DTVPLN    DTVP0461     PLN
24A PA ALTOONA              DTVPLN    DTVP0582     PLN
24A VA FAIRFAX              BMPEDT    20080609ACI  CP
25A PA PITTSBURGH           BLCDT     20041004ACS  LIC
```

```
25A PA READING              BPCDT     20040518AAZ  CP
25A VA RICHMOND             DTVPLN    DTVP0622     PLN
26A MD HAGERSTOWN           BMPCDT    20080619AJL  CP
28A MD FREDERICK            BLEDT     20050302AEG  LIC
29A MD BALTIMORE            DTVPLN    DTVP0747     PLN
39A MD HAGERSTOWN           BMPCDT    20080528ABT  CP

After Analysis

Results for: 25N MD HAGERSTOWN           BLCT      19890327KJ   LIC
                                   POPULATION   AREA (sq km)
   within Noise Limited Contour     1032814      20705.6
   not affected by terrain losses    683108      14008.0
   lost to NTSC IX                    52567        805.4
   lost to additional IX by ATV       38948       1143.9
   lost to all IX                     91515       1949.3

 Potential Interfering Stations Included in above Scenario   360

24N MD BALTIMORE            BLCT      19860103KG   LIC
25N NY NEW YORK             BLET      19920220KG   LIC
26N DC WASHINGTON           BMLET     20031216AAB  LIC
27N PA HARRISBURG           BLCT      19960626KF   LIC
32N DC WASHINGTON           BLET      19801107KE   LIC
21A VA FRONT ROYAL          DTVPLN    DTVP0461     PLN
24A PA ALTOONA              DTVPLN    DTVP0582     PLN
24A VA FAIRFAX              BMPEDT    20080609ACI  CP
25A PA PITTSBURGH           BLCDT     20041004ACS  LIC
25A PA READING              BPCDT     20040518AAZ  CP
25A VA RICHMOND             DTVPLN    DTVP0622     PLN
26A MD HAGERSTOWN           BMPCDT    20080619AJL  CP
28A MD FREDERICK            BLEDT     20050302AEG  LIC
29A MD BALTIMORE            DTVPLN    DTVP0747     PLN
39A MD HAGERSTOWN           BMPCDT    20080528ABT  CP
23A WV ROMNEY               USERRECORD01           APP
 *Percent new DTV interference without proposal:      8.9  BLCT      19890327KJ
 *Percent new DTV interference with proposal:         8.9  BLCT      19890327KJ


Result key:      809
Scenario      361  Affected station       42
Before Analysis

Results for: 25N MD HAGERSTOWN           BLCT      19890327KJ   LIC
                                   POPULATION   AREA (sq km)
   within Noise Limited Contour     1032814      20705.6
   not affected by terrain losses    683108      14008.0
   lost to NTSC IX                    52567        805.4
   lost to additional IX by ATV       30833        801.4
   lost to all IX                     83400       1606.8

 Potential Interfering Stations Included in above Scenario   361

24N MD BALTIMORE            BLCT      19860103KG   LIC
25N NY NEW YORK             BLET      19920220KG   LIC
26N DC WASHINGTON           BMLET     20031216AAB  LIC
27N PA HARRISBURG           BLCT      19960626KF   LIC
32N DC WASHINGTON           BLET      19801107KE   LIC
21A VA FRONT ROYAL          DTVPLN    DTVP0461     PLN
24A PA ALTOONA              DTVPLN    DTVP0582     PLN
24A VA FAIRFAX              BMPEDT    20080609ACI  CP
25A PA PITTSBURGH           DTVPLN    DTVP0614     PLN
25A PA READING              DTVPLN    DTVP0615     PLN
25A VA RICHMOND             BLCDT     20021204ABA  LIC
26A MD HAGERSTOWN           BMPCDT    20080619AJL  CP
28A MD FREDERICK            BPEDT     20080620AHT  CP
29A MD BALTIMORE            DTVPLN    DTVP0747     PLN
39A DC WASHINGTON           DTVPLN    DTVP1082     PLN
```

After Analysis

Results for: 25N MD HAGERSTOWN BLCT 19890327KJ LIC

	POPULATION	AREA (sq km)
within Noise Limited Contour	1032814	20705.6
not affected by terrain losses	683108	14008.0
lost to NTSC IX	52567	805.4
lost to additional IX by ATV	30904	818.2
lost to all IX	83471	1623.6

Potential Interfering Stations Included in above Scenario 361

24N MD BALTIMORE	BLCT	19860103KG	LIC
25N NY NEW YORK	BLET	19920220KG	LIC
26N DC WASHINGTON	BMLET	20031216AAB	LIC
27N PA HARRISBURG	BLCT	19960626KF	LIC
32N DC WASHINGTON	BLET	19801107KE	LIC
21A VA FRONT ROYAL	DTVPLN	DTVP0461	PLN
24A PA ALTOONA	DTVPLN	DTVP0582	PLN
24A VA FAIRFAX	BMPEDT	20080609ACI	CP
25A PA PITTSBURGH	DTVPLN	DTVP0614	PLN
25A PA READING	DTVPLN	DTVP0615	PLN
25A VA RICHMOND	BLCDT	20021204ABA	LIC
26A MD HAGERSTOWN	BMPCDT	20080619AJL	CP
28A MD FREDERICK	BPEDT	20080620AHT	CP
29A MD BALTIMORE	DTVPLN	DTVP0747	PLN
39A DC WASHINGTON	DTVPLN	DTVP1082	PLN
23A WV ROMNEY	USERRECORD01		APP

*Percent new DTV interference without proposal: 8.1 BLCT 19890327KJ
*Percent new DTV interference with proposal: 8.1 BLCT 19890327KJ

Result key: 810
Scenario 362 Affected station 42
Before Analysis

Results for: 25N MD HAGERSTOWN BLCT 19890327KJ LIC

	POPULATION	AREA (sq km)
within Noise Limited Contour	1032814	20705.6
not affected by terrain losses	683108	14008.0
lost to NTSC IX	52567	805.4
lost to additional IX by ATV	30839	804.4
lost to all IX	83406	1609.7

Potential Interfering Stations Included in above Scenario 362

24N MD BALTIMORE	BLCT	19860103KG	LIC
25N NY NEW YORK	BLET	19920220KG	LIC
26N DC WASHINGTON	BMLET	20031216AAB	LIC
27N PA HARRISBURG	BLCT	19960626KF	LIC
32N DC WASHINGTON	BLET	19801107KE	LIC
21A VA FRONT ROYAL	DTVPLN	DTVP0461	PLN
24A PA ALTOONA	DTVPLN	DTVP0582	PLN
24A VA FAIRFAX	BMPEDT	20080609ACI	CP
25A PA PITTSBURGH	DTVPLN	DTVP0614	PLN
25A PA READING	DTVPLN	DTVP0615	PLN
25A VA RICHMOND	BLCDT	20021204ABA	LIC
26A MD HAGERSTOWN	BMPCDT	20080619AJL	CP
28A MD FREDERICK	BPEDT	20080620AHT	CP
29A MD BALTIMORE	DTVPLN	DTVP0747	PLN
39A MD HAGERSTOWN	BMPCDT	20080528ABT	CP

After Analysis

Results for: 25N MD HAGERSTOWN BLCT 19890327KJ LIC

	POPULATION	AREA (sq km)
within Noise Limited Contour	1032814	20705.6
not affected by terrain losses	683108	14008.0
lost to NTSC IX	52567	805.4

```
   lost to additional IX by ATV       30910        821.2
   lost to all IX                     83477       1626.5

 Potential Interfering Stations Included in above Scenario   362

24N MD BALTIMORE            BLCT      19860103KG   LIC
25N NY NEW YORK             BLET      19920220KG   LIC
26N DC WASHINGTON           BMLET     20031216AAB  LIC
27N PA HARRISBURG           BLCT      19960626KF   LIC
32N DC WASHINGTON           BLET      19801107KE   LIC
21A VA FRONT ROYAL          DTVPLN    DTVP0461     PLN
24A PA ALTOONA              DTVPLN    DTVP0582     PLN
24A VA FAIRFAX              BMPEDT    20080609ACI  CP
25A PA PITTSBURGH           DTVPLN    DTVP0614     PLN
25A PA READING              DTVPLN    DTVP0615     PLN
25A VA RICHMOND             BLCDT     20021204ABA  LIC
26A MD HAGERSTOWN           BMPCDT    20080619AJL  CP
28A MD FREDERICK            BPEDT     20080620AHT  CP
29A MD BALTIMORE            DTVPLN    DTVP0747     PLN
39A MD HAGERSTOWN           BMPCDT    20080528ABT  CP
23A WV ROMNEY               USERRECORD01           APP
 *Percent new DTV interference without proposal:      8.1  BLCT      19890327KJ
 *Percent new DTV interference with proposal:         8.1  BLCT      19890327KJ


Result key:      811
Scenario      363  Affected station       42
Before Analysis

Results for: 25N MD HAGERSTOWN           BLCT      19890327KJ   LIC
                                   POPULATION   AREA (sq km)
   within Noise Limited Contour     1032814      20705.6
   not affected by terrain losses    683108      14008.0
   lost to NTSC IX                    52567        805.4
   lost to additional IX by ATV       30940        804.4
   lost to all IX                     83507       1609.7

 Potential Interfering Stations Included in above Scenario   363

24N MD BALTIMORE            BLCT      19860103KG   LIC
25N NY NEW YORK             BLET      19920220KG   LIC
26N DC WASHINGTON           BMLET     20031216AAB  LIC
27N PA HARRISBURG           BLCT      19960626KF   LIC
32N DC WASHINGTON           BLET      19801107KE   LIC
21A VA FRONT ROYAL          DTVPLN    DTVP0461     PLN
24A PA ALTOONA              DTVPLN    DTVP0582     PLN
24A VA FAIRFAX              BMPEDT    20080609ACI  CP
25A PA PITTSBURGH           DTVPLN    DTVP0614     PLN
25A PA READING              DTVPLN    DTVP0615     PLN
25A VA RICHMOND             BLCDT     20021204ABA  LIC
26A MD HAGERSTOWN           BMPCDT    20080619AJL  CP
28A MD FREDERICK            DTVPLN    DTVP0713     PLN
29A MD BALTIMORE            DTVPLN    DTVP0747     PLN
39A DC WASHINGTON           DTVPLN    DTVP1082     PLN

After Analysis

Results for: 25N MD HAGERSTOWN           BLCT      19890327KJ   LIC
                                   POPULATION   AREA (sq km)
   within Noise Limited Contour     1032814      20705.6
   not affected by terrain losses    683108      14008.0
   lost to NTSC IX                    52567        805.4
   lost to additional IX by ATV       31011        821.2
   lost to all IX                     83578       1626.5

 Potential Interfering Stations Included in above Scenario   363

24N MD BALTIMORE            BLCT      19860103KG   LIC
25N NY NEW YORK             BLET      19920220KG   LIC
```

```
26N DC WASHINGTON           BMLET     20031216AAB  LIC
27N PA HARRISBURG           BLCT      19960626KF   LIC
32N DC WASHINGTON           BLET      19801107KE   LIC
21A VA FRONT ROYAL          DTVPLN    DTVP0461     PLN
24A PA ALTOONA              DTVPLN    DTVP0582     PLN
24A VA FAIRFAX              BMPEDT    20080609ACI  CP
25A PA PITTSBURGH           DTVPLN    DTVP0614     PLN
25A PA READING              DTVPLN    DTVP0615     PLN
25A VA RICHMOND             BLCDT     20021204ABA  LIC
26A MD HAGERSTOWN           BMPCDT    20080619AJL  CP
28A MD FREDERICK            DTVPLN    DTVP0713     PLN
29A MD BALTIMORE            DTVPLN    DTVP0747     PLN
39A DC WASHINGTON           DTVPLN    DTVP1082     PLN
23A WV ROMNEY               USERRECORD01           APP
 *Percent new DTV interference without proposal:      8.1  BLCT      19890327KJ
 *Percent new DTV interference with proposal:         8.1  BLCT      19890327KJ


Result key:      812
Scenario      364  Affected station       42
Before Analysis

Results for: 25N MD HAGERSTOWN           BLCT      19890327KJ   LIC
                                   POPULATION   AREA (sq km)
   within Noise Limited Contour     1032814      20705.6
   not affected by terrain losses    683108      14008.0
   lost to NTSC IX                    52567        805.4
   lost to additional IX by ATV       30946        807.3
   lost to all IX                     83513       1612.7

 Potential Interfering Stations Included in above Scenario   364

24N MD BALTIMORE            BLCT      19860103KG   LIC
25N NY NEW YORK             BLET      19920220KG   LIC
26N DC WASHINGTON           BMLET     20031216AAB  LIC
27N PA HARRISBURG           BLCT      19960626KF   LIC
32N DC WASHINGTON           BLET      19801107KE   LIC
21A VA FRONT ROYAL          DTVPLN    DTVP0461     PLN
24A PA ALTOONA              DTVPLN    DTVP0582     PLN
24A VA FAIRFAX              BMPEDT    20080609ACI  CP
25A PA PITTSBURGH           DTVPLN    DTVP0614     PLN
25A PA READING              DTVPLN    DTVP0615     PLN
25A VA RICHMOND             BLCDT     20021204ABA  LIC
26A MD HAGERSTOWN           BMPCDT    20080619AJL  CP
28A MD FREDERICK            DTVPLN    DTVP0713     PLN
29A MD BALTIMORE            DTVPLN    DTVP0747     PLN
39A MD HAGERSTOWN           BMPCDT    20080528ABT  CP

After Analysis

Results for: 25N MD HAGERSTOWN           BLCT      19890327KJ   LIC
                                   POPULATION   AREA (sq km)
   within Noise Limited Contour     1032814      20705.6
   not affected by terrain losses    683108      14008.0
   lost to NTSC IX                    52567        805.4
   lost to additional IX by ATV       31017        824.1
   lost to all IX                     83584       1629.5

 Potential Interfering Stations Included in above Scenario   364

24N MD BALTIMORE            BLCT      19860103KG   LIC
25N NY NEW YORK             BLET      19920220KG   LIC
26N DC WASHINGTON           BMLET     20031216AAB  LIC
27N PA HARRISBURG           BLCT      19960626KF   LIC
32N DC WASHINGTON           BLET      19801107KE   LIC
21A VA FRONT ROYAL          DTVPLN    DTVP0461     PLN
24A PA ALTOONA              DTVPLN    DTVP0582     PLN
24A VA FAIRFAX              BMPEDT    20080609ACI  CP
25A PA PITTSBURGH           DTVPLN    DTVP0614     PLN
```

```
25A PA READING              DTVPLN    DTVP0615     PLN
25A VA RICHMOND             BLCDT     20021204ABA  LIC
26A MD HAGERSTOWN           BMPCDT    20080619AJL  CP
28A MD FREDERICK            DTVPLN    DTVP0713     PLN
29A MD BALTIMORE            DTVPLN    DTVP0747     PLN
39A MD HAGERSTOWN           BMPCDT    20080528ABT  CP
23A WV ROMNEY               USERRECORD01           APP
 *Percent new DTV interference without proposal:      8.1  BLCT      19890327KJ
 *Percent new DTV interference with proposal:         8.1  BLCT      19890327KJ


Result key:      813
Scenario      365  Affected station       42
Before Analysis

Results for: 25N MD HAGERSTOWN           BLCT      19890327KJ   LIC
                                   POPULATION   AREA (sq km)
   within Noise Limited Contour     1032814      20705.6
   not affected by terrain losses    683108      14008.0
   lost to NTSC IX                    52567        805.4
   lost to additional IX by ATV       30833        801.4
   lost to all IX                     83400       1606.8

 Potential Interfering Stations Included in above Scenario   365

24N MD BALTIMORE            BLCT      19860103KG   LIC
25N NY NEW YORK             BLET      19920220KG   LIC
26N DC WASHINGTON           BMLET     20031216AAB  LIC
27N PA HARRISBURG           BLCT      19960626KF   LIC
32N DC WASHINGTON           BLET      19801107KE   LIC
21A VA FRONT ROYAL          DTVPLN    DTVP0461     PLN
24A PA ALTOONA              DTVPLN    DTVP0582     PLN
24A VA FAIRFAX              BMPEDT    20080609ACI  CP
25A PA PITTSBURGH           DTVPLN    DTVP0614     PLN
25A PA READING              DTVPLN    DTVP0615     PLN
25A VA RICHMOND             BLCDT     20021204ABA  LIC
26A MD HAGERSTOWN           BMPCDT    20080619AJL  CP
28A MD FREDERICK            BLEDT     20050302AEG  LIC
29A MD BALTIMORE            DTVPLN    DTVP0747     PLN
39A DC WASHINGTON           DTVPLN    DTVP1082     PLN

After Analysis

Results for: 25N MD HAGERSTOWN           BLCT      19890327KJ   LIC
                                   POPULATION   AREA (sq km)
   within Noise Limited Contour     1032814      20705.6
   not affected by terrain losses    683108      14008.0
   lost to NTSC IX                    52567        805.4
   lost to additional IX by ATV       30904        818.2
   lost to all IX                     83471       1623.6

 Potential Interfering Stations Included in above Scenario   365

24N MD BALTIMORE            BLCT      19860103KG   LIC
25N NY NEW YORK             BLET      19920220KG   LIC
26N DC WASHINGTON           BMLET     20031216AAB  LIC
27N PA HARRISBURG           BLCT      19960626KF   LIC
32N DC WASHINGTON           BLET      19801107KE   LIC
21A VA FRONT ROYAL          DTVPLN    DTVP0461     PLN
24A PA ALTOONA              DTVPLN    DTVP0582     PLN
24A VA FAIRFAX              BMPEDT    20080609ACI  CP
25A PA PITTSBURGH           DTVPLN    DTVP0614     PLN
25A PA READING              DTVPLN    DTVP0615     PLN
25A VA RICHMOND             BLCDT     20021204ABA  LIC
26A MD HAGERSTOWN           BMPCDT    20080619AJL  CP
28A MD FREDERICK            BLEDT     20050302AEG  LIC
29A MD BALTIMORE            DTVPLN    DTVP0747     PLN
39A DC WASHINGTON           DTVPLN    DTVP1082     PLN
23A WV ROMNEY               USERRECORD01           APP
```

```
 *Percent new DTV interference without proposal:      8.1  BLCT      19890327KJ
 *Percent new DTV interference with proposal:         8.1  BLCT      19890327KJ


Result key:      814
Scenario      366  Affected station       42
Before Analysis

Results for: 25N MD HAGERSTOWN           BLCT      19890327KJ   LIC
                                     POPULATION   AREA (sq km)
   within Noise Limited Contour     1032814      20705.6
   not affected by terrain losses    683108      14008.0
   lost to NTSC IX                    52567        805.4
   lost to additional IX by ATV       30839        804.4
   lost to all IX                     83406       1609.7

 Potential Interfering Stations Included in above Scenario   366

24N MD BALTIMORE            BLCT      19860103KG   LIC
25N NY NEW YORK             BLET      19920220KG   LIC
26N DC WASHINGTON           BMLET     20031216AAB  LIC
27N PA HARRISBURG           BLCT      19960626KF   LIC
32N DC WASHINGTON           BLET      19801107KE   LIC
21A VA FRONT ROYAL          DTVPLN    DTVP0461     PLN
24A PA ALTOONA              DTVPLN    DTVP0582     PLN
24A VA FAIRFAX              BMPEDT    20080609ACI  CP
25A PA PITTSBURGH           DTVPLN    DTVP0614     PLN
25A PA READING              DTVPLN    DTVP0615     PLN
25A VA RICHMOND             BLCDT     20021204ABA  LIC
26A MD HAGERSTOWN           BMPCDT    20080619AJL  CP
28A MD FREDERICK            BLEDT     20050302AEG  LIC
29A MD BALTIMORE            DTVPLN    DTVP0747     PLN
39A MD HAGERSTOWN           BMPCDT    20080528ABT  CP

After Analysis

Results for: 25N MD HAGERSTOWN           BLCT      19890327KJ   LIC
                                     POPULATION   AREA (sq km)
   within Noise Limited Contour     1032814      20705.6
   not affected by terrain losses    683108      14008.0
   lost to NTSC IX                    52567        805.4
   lost to additional IX by ATV       30910        821.2
   lost to all IX                     83477       1626.5

 Potential Interfering Stations Included in above Scenario   366

24N MD BALTIMORE            BLCT      19860103KG   LIC
25N NY NEW YORK             BLET      19920220KG   LIC
26N DC WASHINGTON           BMLET     20031216AAB  LIC
27N PA HARRISBURG           BLCT      19960626KF   LIC
32N DC WASHINGTON           BLET      19801107KE   LIC
21A VA FRONT ROYAL          DTVPLN    DTVP0461     PLN
24A PA ALTOONA              DTVPLN    DTVP0582     PLN
24A VA FAIRFAX              BMPEDT    20080609ACI  CP
25A PA PITTSBURGH           DTVPLN    DTVP0614     PLN
25A PA READING              DTVPLN    DTVP0615     PLN
25A VA RICHMOND             BLCDT     20021204ABA  LIC
26A MD HAGERSTOWN           BMPCDT    20080619AJL  CP
28A MD FREDERICK            BLEDT     20050302AEG  LIC
29A MD BALTIMORE            DTVPLN    DTVP0747     PLN
39A MD HAGERSTOWN           BMPCDT    20080528ABT  CP
23A WV ROMNEY               USERRECORD01           APP
 *Percent new DTV interference without proposal:      8.1  BLCT      19890327KJ
 *Percent new DTV interference with proposal:         8.1  BLCT      19890327KJ


Result key:      815
Scenario      367  Affected station       42
Before Analysis
```

```
Results for: 25N MD HAGERSTOWN           BLCT      19890327KJ   LIC
                                   POPULATION   AREA (sq km)
   within Noise Limited Contour     1032814      20705.6
   not affected by terrain losses    683108      14008.0
   lost to NTSC IX                    52567        805.4
   lost to additional IX by ATV       36571       1051.1
   lost to all IX                     89138       1856.5

 Potential Interfering Stations Included in above Scenario   367

24N MD BALTIMORE            BLCT      19860103KG   LIC
25N NY NEW YORK             BLET      19920220KG   LIC
26N DC WASHINGTON           BMLET     20031216AAB  LIC
27N PA HARRISBURG           BLCT      19960626KF   LIC
32N DC WASHINGTON           BLET      19801107KE   LIC
21A VA FRONT ROYAL          DTVPLN    DTVP0461     PLN
24A PA ALTOONA              DTVPLN    DTVP0582     PLN
24A VA FAIRFAX              BMPEDT    20080609ACI  CP
25A PA PITTSBURGH           DTVPLN    DTVP0614     PLN
25A PA READING              DTVPLN    DTVP0615     PLN
25A VA RICHMOND             DTVPLN    DTVP0622     PLN
26A MD HAGERSTOWN           BMPCDT    20080619AJL  CP
28A MD FREDERICK            BPEDT     20080620AHT  CP
29A MD BALTIMORE            DTVPLN    DTVP0747     PLN
39A DC WASHINGTON           DTVPLN    DTVP1082     PLN

After Analysis

Results for: 25N MD HAGERSTOWN           BLCT      19890327KJ   LIC
                                   POPULATION   AREA (sq km)
   within Noise Limited Contour     1032814      20705.6
   not affected by terrain losses    683108      14008.0
   lost to NTSC IX                    52567        805.4
   lost to additional IX by ATV       36642       1063.0
   lost to all IX                     89209       1868.3

 Potential Interfering Stations Included in above Scenario   367

24N MD BALTIMORE            BLCT      19860103KG   LIC
25N NY NEW YORK             BLET      19920220KG   LIC
26N DC WASHINGTON           BMLET     20031216AAB  LIC
27N PA HARRISBURG           BLCT      19960626KF   LIC
32N DC WASHINGTON           BLET      19801107KE   LIC
21A VA FRONT ROYAL          DTVPLN    DTVP0461     PLN
24A PA ALTOONA              DTVPLN    DTVP0582     PLN
24A VA FAIRFAX              BMPEDT    20080609ACI  CP
25A PA PITTSBURGH           DTVPLN    DTVP0614     PLN
25A PA READING              DTVPLN    DTVP0615     PLN
25A VA RICHMOND             DTVPLN    DTVP0622     PLN
26A MD HAGERSTOWN           BMPCDT    20080619AJL  CP
28A MD FREDERICK            BPEDT     20080620AHT  CP
29A MD BALTIMORE            DTVPLN    DTVP0747     PLN
39A DC WASHINGTON           DTVPLN    DTVP1082     PLN
23A WV ROMNEY               USERRECORD01           APP
 *Percent new DTV interference without proposal:      8.6  BLCT      19890327KJ
 *Percent new DTV interference with proposal:         8.6  BLCT      19890327KJ


Result key:      816
Scenario      368  Affected station       42
Before Analysis

Results for: 25N MD HAGERSTOWN           BLCT      19890327KJ   LIC
                                   POPULATION   AREA (sq km)
   within Noise Limited Contour     1032814      20705.6
   not affected by terrain losses    683108      14008.0
   lost to NTSC IX                    52567        805.4
   lost to additional IX by ATV       36577       1054.1
```

```
   lost to all IX                     89144       1859.4

 Potential Interfering Stations Included in above Scenario   368

24N MD BALTIMORE            BLCT      19860103KG   LIC
25N NY NEW YORK             BLET      19920220KG   LIC
26N DC WASHINGTON           BMLET     20031216AAB  LIC
27N PA HARRISBURG           BLCT      19960626KF   LIC
32N DC WASHINGTON           BLET      19801107KE   LIC
21A VA FRONT ROYAL          DTVPLN    DTVP0461     PLN
24A PA ALTOONA              DTVPLN    DTVP0582     PLN
24A VA FAIRFAX              BMPEDT    20080609ACI  CP
25A PA PITTSBURGH           DTVPLN    DTVP0614     PLN
25A PA READING              DTVPLN    DTVP0615     PLN
25A VA RICHMOND             DTVPLN    DTVP0622     PLN
26A MD HAGERSTOWN           BMPCDT    20080619AJL  CP
28A MD FREDERICK            BPEDT     20080620AHT  CP
29A MD BALTIMORE            DTVPLN    DTVP0747     PLN
39A MD HAGERSTOWN           BMPCDT    20080528ABT  CP

After Analysis

Results for: 25N MD HAGERSTOWN           BLCT      19890327KJ   LIC
                                   POPULATION   AREA (sq km)
   within Noise Limited Contour     1032814      20705.6
   not affected by terrain losses    683108      14008.0
   lost to NTSC IX                    52567        805.4
   lost to additional IX by ATV       36648       1065.9
   lost to all IX                     89215       1871.3

 Potential Interfering Stations Included in above Scenario   368

24N MD BALTIMORE            BLCT      19860103KG   LIC
25N NY NEW YORK             BLET      19920220KG   LIC
26N DC WASHINGTON           BMLET     20031216AAB  LIC
27N PA HARRISBURG           BLCT      19960626KF   LIC
32N DC WASHINGTON           BLET      19801107KE   LIC
21A VA FRONT ROYAL          DTVPLN    DTVP0461     PLN
24A PA ALTOONA              DTVPLN    DTVP0582     PLN
24A VA FAIRFAX              BMPEDT    20080609ACI  CP
25A PA PITTSBURGH           DTVPLN    DTVP0614     PLN
25A PA READING              DTVPLN    DTVP0615     PLN
25A VA RICHMOND             DTVPLN    DTVP0622     PLN
26A MD HAGERSTOWN           BMPCDT    20080619AJL  CP
28A MD FREDERICK            BPEDT     20080620AHT  CP
29A MD BALTIMORE            DTVPLN    DTVP0747     PLN
39A MD HAGERSTOWN           BMPCDT    20080528ABT  CP
23A WV ROMNEY               USERRECORD01           APP
 *Percent new DTV interference without proposal:      8.6  BLCT      19890327KJ
 *Percent new DTV interference with proposal:         8.6  BLCT      19890327KJ


Result key:      817
Scenario      369  Affected station       42
Before Analysis

Results for: 25N MD HAGERSTOWN           BLCT      19890327KJ   LIC
                                   POPULATION   AREA (sq km)
   within Noise Limited Contour     1032814      20705.6
   not affected by terrain losses    683108      14008.0
   lost to NTSC IX                    52567        805.4
   lost to additional IX by ATV       36573       1053.1
   lost to all IX                     89140       1858.5

 Potential Interfering Stations Included in above Scenario   369

24N MD BALTIMORE            BLCT      19860103KG   LIC
25N NY NEW YORK             BLET      19920220KG   LIC
26N DC WASHINGTON           BMLET     20031216AAB  LIC
```

```
27N PA HARRISBURG           BLCT      19960626KF   LIC
32N DC WASHINGTON           BLET      19801107KE   LIC
21A VA FRONT ROYAL          DTVPLN    DTVP0461     PLN
24A PA ALTOONA              DTVPLN    DTVP0582     PLN
24A VA FAIRFAX              BMPEDT    20080609ACI  CP
25A PA PITTSBURGH           DTVPLN    DTVP0614     PLN
25A PA READING              DTVPLN    DTVP0615     PLN
25A VA RICHMOND             DTVPLN    DTVP0622     PLN
26A MD HAGERSTOWN           BMPCDT    20080619AJL  CP
28A MD FREDERICK            DTVPLN    DTVP0713     PLN
29A MD BALTIMORE            DTVPLN    DTVP0747     PLN
39A DC WASHINGTON           DTVPLN    DTVP1082     PLN

After Analysis

Results for: 25N MD HAGERSTOWN           BLCT      19890327KJ   LIC
                                   POPULATION   AREA (sq km)
   within Noise Limited Contour     1032814      20705.6
   not affected by terrain losses    683108      14008.0
   lost to NTSC IX                    52567        805.4
   lost to additional IX by ATV       36644       1064.9
   lost to all IX                     89211       1870.3

 Potential Interfering Stations Included in above Scenario   369

24N MD BALTIMORE            BLCT      19860103KG   LIC
25N NY NEW YORK             BLET      19920220KG   LIC
26N DC WASHINGTON           BMLET     20031216AAB  LIC
27N PA HARRISBURG           BLCT      19960626KF   LIC
32N DC WASHINGTON           BLET      19801107KE   LIC
21A VA FRONT ROYAL          DTVPLN    DTVP0461     PLN
24A PA ALTOONA              DTVPLN    DTVP0582     PLN
24A VA FAIRFAX              BMPEDT    20080609ACI  CP
25A PA PITTSBURGH           DTVPLN    DTVP0614     PLN
25A PA READING              DTVPLN    DTVP0615     PLN
25A VA RICHMOND             DTVPLN    DTVP0622     PLN
26A MD HAGERSTOWN           BMPCDT    20080619AJL  CP
28A MD FREDERICK            DTVPLN    DTVP0713     PLN
29A MD BALTIMORE            DTVPLN    DTVP0747     PLN
39A DC WASHINGTON           DTVPLN    DTVP1082     PLN
23A WV ROMNEY               USERRECORD01           APP
 *Percent new DTV interference without proposal:      8.6  BLCT      19890327KJ
 *Percent new DTV interference with proposal:         8.6  BLCT      19890327KJ


Result key:      818
Scenario      370  Affected station       42
Before Analysis

Results for: 25N MD HAGERSTOWN           BLCT      19890327KJ   LIC
                                   POPULATION   AREA (sq km)
   within Noise Limited Contour     1032814      20705.6
   not affected by terrain losses    683108      14008.0
   lost to NTSC IX                    52567        805.4
   lost to additional IX by ATV       36579       1056.1
   lost to all IX                     89146       1861.4

 Potential Interfering Stations Included in above Scenario   370

24N MD BALTIMORE            BLCT      19860103KG   LIC
25N NY NEW YORK             BLET      19920220KG   LIC
26N DC WASHINGTON           BMLET     20031216AAB  LIC
27N PA HARRISBURG           BLCT      19960626KF   LIC
32N DC WASHINGTON           BLET      19801107KE   LIC
21A VA FRONT ROYAL          DTVPLN    DTVP0461     PLN
24A PA ALTOONA              DTVPLN    DTVP0582     PLN
24A VA FAIRFAX              BMPEDT    20080609ACI  CP
25A PA PITTSBURGH           DTVPLN    DTVP0614     PLN
25A PA READING              DTVPLN    DTVP0615     PLN
```

```
25A VA RICHMOND             DTVPLN    DTVP0622     PLN
26A MD HAGERSTOWN           BMPCDT    20080619AJL  CP
28A MD FREDERICK            DTVPLN    DTVP0713     PLN
29A MD BALTIMORE            DTVPLN    DTVP0747     PLN
39A MD HAGERSTOWN           BMPCDT    20080528ABT  CP

After Analysis

Results for: 25N MD HAGERSTOWN           BLCT      19890327KJ   LIC
                                   POPULATION   AREA (sq km)
   within Noise Limited Contour     1032814      20705.6
   not affected by terrain losses    683108      14008.0
   lost to NTSC IX                    52567        805.4
   lost to additional IX by ATV       36650       1067.9
   lost to all IX                     89217       1873.3

 Potential Interfering Stations Included in above Scenario   370

24N MD BALTIMORE            BLCT      19860103KG   LIC
25N NY NEW YORK             BLET      19920220KG   LIC
26N DC WASHINGTON           BMLET     20031216AAB  LIC
27N PA HARRISBURG           BLCT      19960626KF   LIC
32N DC WASHINGTON           BLET      19801107KE   LIC
21A VA FRONT ROYAL          DTVPLN    DTVP0461     PLN
24A PA ALTOONA              DTVPLN    DTVP0582     PLN
24A VA FAIRFAX              BMPEDT    20080609ACI  CP
25A PA PITTSBURGH           DTVPLN    DTVP0614     PLN
25A PA READING              DTVPLN    DTVP0615     PLN
25A VA RICHMOND             DTVPLN    DTVP0622     PLN
26A MD HAGERSTOWN           BMPCDT    20080619AJL  CP
28A MD FREDERICK            DTVPLN    DTVP0713     PLN
29A MD BALTIMORE            DTVPLN    DTVP0747     PLN
39A MD HAGERSTOWN           BMPCDT    20080528ABT  CP
23A WV ROMNEY               USERRECORD01           APP
 *Percent new DTV interference without proposal:      8.6  BLCT      19890327KJ
 *Percent new DTV interference with proposal:         8.6  BLCT      19890327KJ


Result key:      819
Scenario      371  Affected station       42
Before Analysis

Results for: 25N MD HAGERSTOWN           BLCT      19890327KJ   LIC
                                   POPULATION   AREA (sq km)
   within Noise Limited Contour     1032814      20705.6
   not affected by terrain losses    683108      14008.0
   lost to NTSC IX                    52567        805.4
   lost to additional IX by ATV       36571       1051.1
   lost to all IX                     89138       1856.5

 Potential Interfering Stations Included in above Scenario   371

24N MD BALTIMORE            BLCT      19860103KG   LIC
25N NY NEW YORK             BLET      19920220KG   LIC
26N DC WASHINGTON           BMLET     20031216AAB  LIC
27N PA HARRISBURG           BLCT      19960626KF   LIC
32N DC WASHINGTON           BLET      19801107KE   LIC
21A VA FRONT ROYAL          DTVPLN    DTVP0461     PLN
24A PA ALTOONA              DTVPLN    DTVP0582     PLN
24A VA FAIRFAX              BMPEDT    20080609ACI  CP
25A PA PITTSBURGH           DTVPLN    DTVP0614     PLN
25A PA READING              DTVPLN    DTVP0615     PLN
25A VA RICHMOND             DTVPLN    DTVP0622     PLN
26A MD HAGERSTOWN           BMPCDT    20080619AJL  CP
28A MD FREDERICK            BLEDT     20050302AEG  LIC
29A MD BALTIMORE            DTVPLN    DTVP0747     PLN
39A DC WASHINGTON           DTVPLN    DTVP1082     PLN

After Analysis
```

```
Results for: 25N MD HAGERSTOWN           BLCT      19890327KJ   LIC
                                   POPULATION   AREA (sq km)
   within Noise Limited Contour     1032814      20705.6
   not affected by terrain losses    683108      14008.0
   lost to NTSC IX                    52567        805.4
   lost to additional IX by ATV       36642       1063.0
   lost to all IX                     89209       1868.3

 Potential Interfering Stations Included in above Scenario   371

24N MD BALTIMORE            BLCT      19860103KG   LIC
25N NY NEW YORK             BLET      19920220KG   LIC
26N DC WASHINGTON           BMLET     20031216AAB  LIC
27N PA HARRISBURG           BLCT      19960626KF   LIC
32N DC WASHINGTON           BLET      19801107KE   LIC
21A VA FRONT ROYAL          DTVPLN    DTVP0461     PLN
24A PA ALTOONA              DTVPLN    DTVP0582     PLN
24A VA FAIRFAX              BMPEDT    20080609ACI  CP
25A PA PITTSBURGH           DTVPLN    DTVP0614     PLN
25A PA READING              DTVPLN    DTVP0615     PLN
25A VA RICHMOND             DTVPLN    DTVP0622     PLN
26A MD HAGERSTOWN           BMPCDT    20080619AJL  CP
28A MD FREDERICK            BLEDT     20050302AEG  LIC
29A MD BALTIMORE            DTVPLN    DTVP0747     PLN
39A DC WASHINGTON           DTVPLN    DTVP1082     PLN
23A WV ROMNEY               USERRECORD01           APP
 *Percent new DTV interference without proposal:      8.6  BLCT      19890327KJ
 *Percent new DTV interference with proposal:         8.6  BLCT      19890327KJ


Result key:      820
Scenario      372  Affected station       42
Before Analysis

Results for: 25N MD HAGERSTOWN           BLCT      19890327KJ   LIC
                                   POPULATION   AREA (sq km)
   within Noise Limited Contour     1032814      20705.6
   not affected by terrain losses    683108      14008.0
   lost to NTSC IX                    52567        805.4
   lost to additional IX by ATV       36577       1054.1
   lost to all IX                     89144       1859.4

 Potential Interfering Stations Included in above Scenario   372

24N MD BALTIMORE            BLCT      19860103KG   LIC
25N NY NEW YORK             BLET      19920220KG   LIC
26N DC WASHINGTON           BMLET     20031216AAB  LIC
27N PA HARRISBURG           BLCT      19960626KF   LIC
32N DC WASHINGTON           BLET      19801107KE   LIC
21A VA FRONT ROYAL          DTVPLN    DTVP0461     PLN
24A PA ALTOONA              DTVPLN    DTVP0582     PLN
24A VA FAIRFAX              BMPEDT    20080609ACI  CP
25A PA PITTSBURGH           DTVPLN    DTVP0614     PLN
25A PA READING              DTVPLN    DTVP0615     PLN
25A VA RICHMOND             DTVPLN    DTVP0622     PLN
26A MD HAGERSTOWN           BMPCDT    20080619AJL  CP
28A MD FREDERICK            BLEDT     20050302AEG  LIC
29A MD BALTIMORE            DTVPLN    DTVP0747     PLN
39A MD HAGERSTOWN           BMPCDT    20080528ABT  CP

After Analysis

Results for: 25N MD HAGERSTOWN           BLCT      19890327KJ   LIC
                                   POPULATION   AREA (sq km)
   within Noise Limited Contour     1032814      20705.6
   not affected by terrain losses    683108      14008.0
   lost to NTSC IX                    52567        805.4
   lost to additional IX by ATV       36648       1065.9
```

```
   lost to all IX                     89215       1871.3

 Potential Interfering Stations Included in above Scenario   372

24N MD BALTIMORE            BLCT      19860103KG   LIC
25N NY NEW YORK             BLET      19920220KG   LIC
26N DC WASHINGTON           BMLET     20031216AAB  LIC
27N PA HARRISBURG           BLCT      19960626KF   LIC
32N DC WASHINGTON           BLET      19801107KE   LIC
21A VA FRONT ROYAL          DTVPLN    DTVP0461     PLN
24A PA ALTOONA              DTVPLN    DTVP0582     PLN
24A VA FAIRFAX              BMPEDT    20080609ACI  CP
25A PA PITTSBURGH           DTVPLN    DTVP0614     PLN
25A PA READING              DTVPLN    DTVP0615     PLN
25A VA RICHMOND             DTVPLN    DTVP0622     PLN
26A MD HAGERSTOWN           BMPCDT    20080619AJL  CP
28A MD FREDERICK            BLEDT     20050302AEG  LIC
29A MD BALTIMORE            DTVPLN    DTVP0747     PLN
39A MD HAGERSTOWN           BMPCDT    20080528ABT  CP
23A WV ROMNEY               USERRECORD01           APP
 *Percent new DTV interference without proposal:      8.6  BLCT      19890327KJ
 *Percent new DTV interference with proposal:         8.6  BLCT      19890327KJ


Result key:      821
Scenario      373  Affected station       42
Before Analysis

Results for: 25N MD HAGERSTOWN           BLCT      19890327KJ   LIC
                                   POPULATION   AREA (sq km)
   within Noise Limited Contour     1032814      20705.6
   not affected by terrain losses    683108      14008.0
   lost to NTSC IX                    52567        805.4
   lost to additional IX by ATV       33255        866.6
   lost to all IX                     85822       1671.9

 Potential Interfering Stations Included in above Scenario   373

24N MD BALTIMORE            BLCT      19860103KG   LIC
25N NY NEW YORK             BLET      19920220KG   LIC
26N DC WASHINGTON           BMLET     20031216AAB  LIC
27N PA HARRISBURG           BLCT      19960626KF   LIC
32N DC WASHINGTON           BLET      19801107KE   LIC
21A VA FRONT ROYAL          DTVPLN    DTVP0461     PLN
24A PA ALTOONA              DTVPLN    DTVP0582     PLN
24A VA FAIRFAX              BMPEDT    20080609ACI  CP
25A PA PITTSBURGH           DTVPLN    DTVP0614     PLN
25A PA READING              BPCDT     20040518AAZ  CP
25A VA RICHMOND             BLCDT     20021204ABA  LIC
26A MD HAGERSTOWN           BMPCDT    20080619AJL  CP
28A MD FREDERICK            BPEDT     20080620AHT  CP
29A MD BALTIMORE            DTVPLN    DTVP0747     PLN
39A DC WASHINGTON           DTVPLN    DTVP1082     PLN

After Analysis

Results for: 25N MD HAGERSTOWN           BLCT      19890327KJ   LIC
                                   POPULATION   AREA (sq km)
   within Noise Limited Contour     1032814      20705.6
   not affected by terrain losses    683108      14008.0
   lost to NTSC IX                    52567        805.4
   lost to additional IX by ATV       33255        880.4
   lost to all IX                     85822       1685.7

 Potential Interfering Stations Included in above Scenario   373

24N MD BALTIMORE            BLCT      19860103KG   LIC
25N NY NEW YORK             BLET      19920220KG   LIC
26N DC WASHINGTON           BMLET     20031216AAB  LIC
```

```
27N PA HARRISBURG           BLCT      19960626KF   LIC
32N DC WASHINGTON           BLET      19801107KE   LIC
21A VA FRONT ROYAL          DTVPLN    DTVP0461     PLN
24A PA ALTOONA              DTVPLN    DTVP0582     PLN
24A VA FAIRFAX              BMPEDT    20080609ACI  CP
25A PA PITTSBURGH           DTVPLN    DTVP0614     PLN
25A PA READING              BPCDT     20040518AAZ  CP
25A VA RICHMOND             BLCDT     20021204ABA  LIC
26A MD HAGERSTOWN           BMPCDT    20080619AJL  CP
28A MD FREDERICK            BPEDT     20080620AHT  CP
29A MD BALTIMORE            DTVPLN    DTVP0747     PLN
39A DC WASHINGTON           DTVPLN    DTVP1082     PLN
23A WV ROMNEY               USERRECORD01           APP
 *Percent new DTV interference without proposal:      8.3  BLCT      19890327KJ
 *Percent new DTV interference with proposal:         8.3  BLCT      19890327KJ


Result key:      822
Scenario      374  Affected station       42
Before Analysis

Results for: 25N MD HAGERSTOWN           BLCT      19890327KJ   LIC
                                   POPULATION   AREA (sq km)
   within Noise Limited Contour     1032814      20705.6
   not affected by terrain losses    683108      14008.0
   lost to NTSC IX                    52567        805.4
   lost to additional IX by ATV       33261        869.5
   lost to all IX                     85828       1674.9

 Potential Interfering Stations Included in above Scenario   374

24N MD BALTIMORE            BLCT      19860103KG   LIC
25N NY NEW YORK             BLET      19920220KG   LIC
26N DC WASHINGTON           BMLET     20031216AAB  LIC
27N PA HARRISBURG           BLCT      19960626KF   LIC
32N DC WASHINGTON           BLET      19801107KE   LIC
21A VA FRONT ROYAL          DTVPLN    DTVP0461     PLN
24A PA ALTOONA              DTVPLN    DTVP0582     PLN
24A VA FAIRFAX              BMPEDT    20080609ACI  CP
25A PA PITTSBURGH           DTVPLN    DTVP0614     PLN
25A PA READING              BPCDT     20040518AAZ  CP
25A VA RICHMOND             BLCDT     20021204ABA  LIC
26A MD HAGERSTOWN           BMPCDT    20080619AJL  CP
28A MD FREDERICK            BPEDT     20080620AHT  CP
29A MD BALTIMORE            DTVPLN    DTVP0747     PLN
39A MD HAGERSTOWN           BMPCDT    20080528ABT  CP

After Analysis

Results for: 25N MD HAGERSTOWN           BLCT      19890327KJ   LIC
                                   POPULATION   AREA (sq km)
   within Noise Limited Contour     1032814      20705.6
   not affected by terrain losses    683108      14008.0
   lost to NTSC IX                    52567        805.4
   lost to additional IX by ATV       33261        883.3
   lost to all IX                     85828       1688.7

 Potential Interfering Stations Included in above Scenario   374

24N MD BALTIMORE            BLCT      19860103KG   LIC
25N NY NEW YORK             BLET      19920220KG   LIC
26N DC WASHINGTON           BMLET     20031216AAB  LIC
27N PA HARRISBURG           BLCT      19960626KF   LIC
32N DC WASHINGTON           BLET      19801107KE   LIC
21A VA FRONT ROYAL          DTVPLN    DTVP0461     PLN
24A PA ALTOONA              DTVPLN    DTVP0582     PLN
24A VA FAIRFAX              BMPEDT    20080609ACI  CP
25A PA PITTSBURGH           DTVPLN    DTVP0614     PLN
25A PA READING              BPCDT     20040518AAZ  CP
```

```
25A VA RICHMOND             BLCDT     20021204ABA  LIC
26A MD HAGERSTOWN           BMPCDT    20080619AJL  CP
28A MD FREDERICK            BPEDT     20080620AHT  CP
29A MD BALTIMORE            DTVPLN    DTVP0747     PLN
39A MD HAGERSTOWN           BMPCDT    20080528ABT  CP
23A WV ROMNEY               USERRECORD01           APP
 *Percent new DTV interference without proposal:      8.3  BLCT      19890327KJ
 *Percent new DTV interference with proposal:         8.3  BLCT      19890327KJ


Result key:      823
Scenario      375  Affected station       42
Before Analysis

Results for: 25N MD HAGERSTOWN           BLCT      19890327KJ   LIC
                                   POPULATION   AREA (sq km)
   within Noise Limited Contour     1032814      20705.6
   not affected by terrain losses    683108      14008.0
   lost to NTSC IX                    52567        805.4
   lost to additional IX by ATV       33362        869.5
   lost to all IX                     85929       1674.9

 Potential Interfering Stations Included in above Scenario   375

24N MD BALTIMORE            BLCT      19860103KG   LIC
25N NY NEW YORK             BLET      19920220KG   LIC
26N DC WASHINGTON           BMLET     20031216AAB  LIC
27N PA HARRISBURG           BLCT      19960626KF   LIC
32N DC WASHINGTON           BLET      19801107KE   LIC
21A VA FRONT ROYAL          DTVPLN    DTVP0461     PLN
24A PA ALTOONA              DTVPLN    DTVP0582     PLN
24A VA FAIRFAX              BMPEDT    20080609ACI  CP
25A PA PITTSBURGH           DTVPLN    DTVP0614     PLN
25A PA READING              BPCDT     20040518AAZ  CP
25A VA RICHMOND             BLCDT     20021204ABA  LIC
26A MD HAGERSTOWN           BMPCDT    20080619AJL  CP
28A MD FREDERICK            DTVPLN    DTVP0713     PLN
29A MD BALTIMORE            DTVPLN    DTVP0747     PLN
39A DC WASHINGTON           DTVPLN    DTVP1082     PLN

After Analysis

Results for: 25N MD HAGERSTOWN           BLCT      19890327KJ   LIC
                                   POPULATION   AREA (sq km)
   within Noise Limited Contour     1032814      20705.6
   not affected by terrain losses    683108      14008.0
   lost to NTSC IX                    52567        805.4
   lost to additional IX by ATV       33362        883.3
   lost to all IX                     85929       1688.7

 Potential Interfering Stations Included in above Scenario   375

24N MD BALTIMORE            BLCT      19860103KG   LIC
25N NY NEW YORK             BLET      19920220KG   LIC
26N DC WASHINGTON           BMLET     20031216AAB  LIC
27N PA HARRISBURG           BLCT      19960626KF   LIC
32N DC WASHINGTON           BLET      19801107KE   LIC
21A VA FRONT ROYAL          DTVPLN    DTVP0461     PLN
24A PA ALTOONA              DTVPLN    DTVP0582     PLN
24A VA FAIRFAX              BMPEDT    20080609ACI  CP
25A PA PITTSBURGH           DTVPLN    DTVP0614     PLN
25A PA READING              BPCDT     20040518AAZ  CP
25A VA RICHMOND             BLCDT     20021204ABA  LIC
26A MD HAGERSTOWN           BMPCDT    20080619AJL  CP
28A MD FREDERICK            DTVPLN    DTVP0713     PLN
29A MD BALTIMORE            DTVPLN    DTVP0747     PLN
39A DC WASHINGTON           DTVPLN    DTVP1082     PLN
23A WV ROMNEY               USERRECORD01           APP
 *Percent new DTV interference without proposal:      8.3  BLCT      19890327KJ
```

```
 *Percent new DTV interference with proposal:         8.3  BLCT      19890327KJ


Result key:      824
Scenario      376  Affected station       42
Before Analysis

Results for: 25N MD HAGERSTOWN           BLCT      19890327KJ   LIC
                                     POPULATION   AREA (sq km)
   within Noise Limited Contour     1032814      20705.6
   not affected by terrain losses    683108      14008.0
   lost to NTSC IX                    52567        805.4
   lost to additional IX by ATV       33368        872.5
   lost to all IX                     85935       1677.8

 Potential Interfering Stations Included in above Scenario   376

24N MD BALTIMORE            BLCT      19860103KG   LIC
25N NY NEW YORK             BLET      19920220KG   LIC
26N DC WASHINGTON           BMLET     20031216AAB  LIC
27N PA HARRISBURG           BLCT      19960626KF   LIC
32N DC WASHINGTON           BLET      19801107KE   LIC
21A VA FRONT ROYAL          DTVPLN    DTVP0461     PLN
24A PA ALTOONA              DTVPLN    DTVP0582     PLN
24A VA FAIRFAX              BMPEDT    20080609ACI  CP
25A PA PITTSBURGH           DTVPLN    DTVP0614     PLN
25A PA READING              BPCDT     20040518AAZ  CP
25A VA RICHMOND             BLCDT     20021204ABA  LIC
26A MD HAGERSTOWN           BMPCDT    20080619AJL  CP
28A MD FREDERICK            DTVPLN    DTVP0713     PLN
29A MD BALTIMORE            DTVPLN    DTVP0747     PLN
39A MD HAGERSTOWN           BMPCDT    20080528ABT  CP

After Analysis

Results for: 25N MD HAGERSTOWN           BLCT      19890327KJ   LIC
                                     POPULATION   AREA (sq km)
   within Noise Limited Contour     1032814      20705.6
   not affected by terrain losses    683108      14008.0
   lost to NTSC IX                    52567        805.4
   lost to additional IX by ATV       33368        886.3
   lost to all IX                     85935       1691.7

 Potential Interfering Stations Included in above Scenario   376

24N MD BALTIMORE            BLCT      19860103KG   LIC
25N NY NEW YORK             BLET      19920220KG   LIC
26N DC WASHINGTON           BMLET     20031216AAB  LIC
27N PA HARRISBURG           BLCT      19960626KF   LIC
32N DC WASHINGTON           BLET      19801107KE   LIC
21A VA FRONT ROYAL          DTVPLN    DTVP0461     PLN
24A PA ALTOONA              DTVPLN    DTVP0582     PLN
24A VA FAIRFAX              BMPEDT    20080609ACI  CP
25A PA PITTSBURGH           DTVPLN    DTVP0614     PLN
25A PA READING              BPCDT     20040518AAZ  CP
25A VA RICHMOND             BLCDT     20021204ABA  LIC
26A MD HAGERSTOWN           BMPCDT    20080619AJL  CP
28A MD FREDERICK            DTVPLN    DTVP0713     PLN
29A MD BALTIMORE            DTVPLN    DTVP0747     PLN
39A MD HAGERSTOWN           BMPCDT    20080528ABT  CP
23A WV ROMNEY               USERRECORD01           APP
 *Percent new DTV interference without proposal:      8.3  BLCT      19890327KJ
 *Percent new DTV interference with proposal:         8.3  BLCT      19890327KJ


Result key:      825
Scenario      377  Affected station       42
Before Analysis
```

```
Results for: 25N MD HAGERSTOWN           BLCT      19890327KJ   LIC
                                   POPULATION   AREA (sq km)
   within Noise Limited Contour     1032814      20705.6
   not affected by terrain losses    683108      14008.0
   lost to NTSC IX                    52567        805.4
   lost to additional IX by ATV       33255        866.6
   lost to all IX                     85822       1671.9

 Potential Interfering Stations Included in above Scenario   377

24N MD BALTIMORE            BLCT      19860103KG   LIC
25N NY NEW YORK             BLET      19920220KG   LIC
26N DC WASHINGTON           BMLET     20031216AAB  LIC
27N PA HARRISBURG           BLCT      19960626KF   LIC
32N DC WASHINGTON           BLET      19801107KE   LIC
21A VA FRONT ROYAL          DTVPLN    DTVP0461     PLN
24A PA ALTOONA              DTVPLN    DTVP0582     PLN
24A VA FAIRFAX              BMPEDT    20080609ACI  CP
25A PA PITTSBURGH           DTVPLN    DTVP0614     PLN
25A PA READING              BPCDT     20040518AAZ  CP
25A VA RICHMOND             BLCDT     20021204ABA  LIC
26A MD HAGERSTOWN           BMPCDT    20080619AJL  CP
28A MD FREDERICK            BLEDT     20050302AEG  LIC
29A MD BALTIMORE            DTVPLN    DTVP0747     PLN
39A DC WASHINGTON           DTVPLN    DTVP1082     PLN

After Analysis

Results for: 25N MD HAGERSTOWN           BLCT      19890327KJ   LIC
                                   POPULATION   AREA (sq km)
   within Noise Limited Contour     1032814      20705.6
   not affected by terrain losses    683108      14008.0
   lost to NTSC IX                    52567        805.4
   lost to additional IX by ATV       33255        880.4
   lost to all IX                     85822       1685.7

 Potential Interfering Stations Included in above Scenario   377

24N MD BALTIMORE            BLCT      19860103KG   LIC
25N NY NEW YORK             BLET      19920220KG   LIC
26N DC WASHINGTON           BMLET     20031216AAB  LIC
27N PA HARRISBURG           BLCT      19960626KF   LIC
32N DC WASHINGTON           BLET      19801107KE   LIC
21A VA FRONT ROYAL          DTVPLN    DTVP0461     PLN
24A PA ALTOONA              DTVPLN    DTVP0582     PLN
24A VA FAIRFAX              BMPEDT    20080609ACI  CP
25A PA PITTSBURGH           DTVPLN    DTVP0614     PLN
25A PA READING              BPCDT     20040518AAZ  CP
25A VA RICHMOND             BLCDT     20021204ABA  LIC
26A MD HAGERSTOWN           BMPCDT    20080619AJL  CP
28A MD FREDERICK            BLEDT     20050302AEG  LIC
29A MD BALTIMORE            DTVPLN    DTVP0747     PLN
39A DC WASHINGTON           DTVPLN    DTVP1082     PLN
23A WV ROMNEY               USERRECORD01           APP
 *Percent new DTV interference without proposal:      8.3  BLCT      19890327KJ
 *Percent new DTV interference with proposal:         8.3  BLCT      19890327KJ


Result key:      826
Scenario      378  Affected station       42
Before Analysis

Results for: 25N MD HAGERSTOWN           BLCT      19890327KJ   LIC
                                   POPULATION   AREA (sq km)
   within Noise Limited Contour     1032814      20705.6
   not affected by terrain losses    683108      14008.0
   lost to NTSC IX                    52567        805.4
   lost to additional IX by ATV       33261        869.5
   lost to all IX                     85828       1674.9
```

```
 Potential Interfering Stations Included in above Scenario   378

24N MD BALTIMORE            BLCT      19860103KG   LIC
25N NY NEW YORK             BLET      19920220KG   LIC
26N DC WASHINGTON           BMLET     20031216AAB  LIC
27N PA HARRISBURG           BLCT      19960626KF   LIC
32N DC WASHINGTON           BLET      19801107KE   LIC
21A VA FRONT ROYAL          DTVPLN    DTVP0461     PLN
24A PA ALTOONA              DTVPLN    DTVP0582     PLN
24A VA FAIRFAX              BMPEDT    20080609ACI  CP
25A PA PITTSBURGH           DTVPLN    DTVP0614     PLN
25A PA READING              BPCDT     20040518AAZ  CP
25A VA RICHMOND             BLCDT     20021204ABA  LIC
26A MD HAGERSTOWN           BMPCDT    20080619AJL  CP
28A MD FREDERICK            BLEDT     20050302AEG  LIC
29A MD BALTIMORE            DTVPLN    DTVP0747     PLN
39A MD HAGERSTOWN           BMPCDT    20080528ABT  CP

After Analysis

Results for: 25N MD HAGERSTOWN           BLCT      19890327KJ   LIC
                                   POPULATION   AREA (sq km)
   within Noise Limited Contour     1032814      20705.6
   not affected by terrain losses    683108      14008.0
   lost to NTSC IX                    52567        805.4
   lost to additional IX by ATV       33261        883.3
   lost to all IX                     85828       1688.7

 Potential Interfering Stations Included in above Scenario   378

24N MD BALTIMORE            BLCT      19860103KG   LIC
25N NY NEW YORK             BLET      19920220KG   LIC
26N DC WASHINGTON           BMLET     20031216AAB  LIC
27N PA HARRISBURG           BLCT      19960626KF   LIC
32N DC WASHINGTON           BLET      19801107KE   LIC
21A VA FRONT ROYAL          DTVPLN    DTVP0461     PLN
24A PA ALTOONA              DTVPLN    DTVP0582     PLN
24A VA FAIRFAX              BMPEDT    20080609ACI  CP
25A PA PITTSBURGH           DTVPLN    DTVP0614     PLN
25A PA READING              BPCDT     20040518AAZ  CP
25A VA RICHMOND             BLCDT     20021204ABA  LIC
26A MD HAGERSTOWN           BMPCDT    20080619AJL  CP
28A MD FREDERICK            BLEDT     20050302AEG  LIC
29A MD BALTIMORE            DTVPLN    DTVP0747     PLN
39A MD HAGERSTOWN           BMPCDT    20080528ABT  CP
23A WV ROMNEY               USERRECORD01           APP
 *Percent new DTV interference without proposal:      8.3  BLCT      19890327KJ
 *Percent new DTV interference with proposal:         8.3  BLCT      19890327KJ


Result key:      827
Scenario      379  Affected station       42
Before Analysis

Results for: 25N MD HAGERSTOWN           BLCT      19890327KJ   LIC
                                   POPULATION   AREA (sq km)
   within Noise Limited Contour     1032814      20705.6
   not affected by terrain losses    683108      14008.0
   lost to NTSC IX                    52567        805.4
   lost to additional IX by ATV       38656       1108.4
   lost to all IX                     91223       1913.7

 Potential Interfering Stations Included in above Scenario   379

24N MD BALTIMORE            BLCT      19860103KG   LIC
25N NY NEW YORK             BLET      19920220KG   LIC
26N DC WASHINGTON           BMLET     20031216AAB  LIC
27N PA HARRISBURG           BLCT      19960626KF   LIC
```

```
32N DC WASHINGTON           BLET      19801107KE   LIC
21A VA FRONT ROYAL          DTVPLN    DTVP0461     PLN
24A PA ALTOONA              DTVPLN    DTVP0582     PLN
24A VA FAIRFAX              BMPEDT    20080609ACI  CP
25A PA PITTSBURGH           DTVPLN    DTVP0614     PLN
25A PA READING              BPCDT     20040518AAZ  CP
25A VA RICHMOND             DTVPLN    DTVP0622     PLN
26A MD HAGERSTOWN           BMPCDT    20080619AJL  CP
28A MD FREDERICK            BPEDT     20080620AHT  CP
29A MD BALTIMORE            DTVPLN    DTVP0747     PLN
39A DC WASHINGTON           DTVPLN    DTVP1082     PLN

After Analysis

Results for: 25N MD HAGERSTOWN           BLCT      19890327KJ   LIC
                                   POPULATION   AREA (sq km)
   within Noise Limited Contour     1032814      20705.6
   not affected by terrain losses    683108      14008.0
   lost to NTSC IX                    52567        805.4
   lost to additional IX by ATV       38656       1117.2
   lost to all IX                     91223       1922.6

 Potential Interfering Stations Included in above Scenario   379

24N MD BALTIMORE            BLCT      19860103KG   LIC
25N NY NEW YORK             BLET      19920220KG   LIC
26N DC WASHINGTON           BMLET     20031216AAB  LIC
27N PA HARRISBURG           BLCT      19960626KF   LIC
32N DC WASHINGTON           BLET      19801107KE   LIC
21A VA FRONT ROYAL          DTVPLN    DTVP0461     PLN
24A PA ALTOONA              DTVPLN    DTVP0582     PLN
24A VA FAIRFAX              BMPEDT    20080609ACI  CP
25A PA PITTSBURGH           DTVPLN    DTVP0614     PLN
25A PA READING              BPCDT     20040518AAZ  CP
25A VA RICHMOND             DTVPLN    DTVP0622     PLN
26A MD HAGERSTOWN           BMPCDT    20080619AJL  CP
28A MD FREDERICK            BPEDT     20080620AHT  CP
29A MD BALTIMORE            DTVPLN    DTVP0747     PLN
39A DC WASHINGTON           DTVPLN    DTVP1082     PLN
23A WV ROMNEY               USERRECORD01           APP
 *Percent new DTV interference without proposal:      8.8  BLCT      19890327KJ
 *Percent new DTV interference with proposal:         8.8  BLCT      19890327KJ


Result key:      828
Scenario      380  Affected station       42
Before Analysis

Results for: 25N MD HAGERSTOWN           BLCT      19890327KJ   LIC
                                   POPULATION   AREA (sq km)
   within Noise Limited Contour     1032814      20705.6
   not affected by terrain losses    683108      14008.0
   lost to NTSC IX                    52567        805.4
   lost to additional IX by ATV       38662       1111.3
   lost to all IX                     91229       1916.7

 Potential Interfering Stations Included in above Scenario   380

24N MD BALTIMORE            BLCT      19860103KG   LIC
25N NY NEW YORK             BLET      19920220KG   LIC
26N DC WASHINGTON           BMLET     20031216AAB  LIC
27N PA HARRISBURG           BLCT      19960626KF   LIC
32N DC WASHINGTON           BLET      19801107KE   LIC
21A VA FRONT ROYAL          DTVPLN    DTVP0461     PLN
24A PA ALTOONA              DTVPLN    DTVP0582     PLN
24A VA FAIRFAX              BMPEDT    20080609ACI  CP
25A PA PITTSBURGH           DTVPLN    DTVP0614     PLN
25A PA READING              BPCDT     20040518AAZ  CP
25A VA RICHMOND             DTVPLN    DTVP0622     PLN
```

```
26A MD HAGERSTOWN           BMPCDT    20080619AJL  CP
28A MD FREDERICK            BPEDT     20080620AHT  CP
29A MD BALTIMORE            DTVPLN    DTVP0747     PLN
39A MD HAGERSTOWN           BMPCDT    20080528ABT  CP

After Analysis

Results for: 25N MD HAGERSTOWN           BLCT      19890327KJ   LIC
                                   POPULATION   AREA (sq km)
   within Noise Limited Contour     1032814      20705.6
   not affected by terrain losses    683108      14008.0
   lost to NTSC IX                    52567        805.4
   lost to additional IX by ATV       38662       1120.2
   lost to all IX                     91229       1925.6

 Potential Interfering Stations Included in above Scenario   380

24N MD BALTIMORE            BLCT      19860103KG   LIC
25N NY NEW YORK             BLET      19920220KG   LIC
26N DC WASHINGTON           BMLET     20031216AAB  LIC
27N PA HARRISBURG           BLCT      19960626KF   LIC
32N DC WASHINGTON           BLET      19801107KE   LIC
21A VA FRONT ROYAL          DTVPLN    DTVP0461     PLN
24A PA ALTOONA              DTVPLN    DTVP0582     PLN
24A VA FAIRFAX              BMPEDT    20080609ACI  CP
25A PA PITTSBURGH           DTVPLN    DTVP0614     PLN
25A PA READING              BPCDT     20040518AAZ  CP
25A VA RICHMOND             DTVPLN    DTVP0622     PLN
26A MD HAGERSTOWN           BMPCDT    20080619AJL  CP
28A MD FREDERICK            BPEDT     20080620AHT  CP
29A MD BALTIMORE            DTVPLN    DTVP0747     PLN
39A MD HAGERSTOWN           BMPCDT    20080528ABT  CP
23A WV ROMNEY               USERRECORD01           APP
 *Percent new DTV interference without proposal:      8.8  BLCT      19890327KJ
 *Percent new DTV interference with proposal:         8.8  BLCT      19890327KJ


Result key:      829
Scenario      381  Affected station       42
Before Analysis

Results for: 25N MD HAGERSTOWN           BLCT      19890327KJ   LIC
                                   POPULATION   AREA (sq km)
   within Noise Limited Contour     1032814      20705.6
   not affected by terrain losses    683108      14008.0
   lost to NTSC IX                    52567        805.4
   lost to additional IX by ATV       38658       1110.3
   lost to all IX                     91225       1915.7

 Potential Interfering Stations Included in above Scenario   381

24N MD BALTIMORE            BLCT      19860103KG   LIC
25N NY NEW YORK             BLET      19920220KG   LIC
26N DC WASHINGTON           BMLET     20031216AAB  LIC
27N PA HARRISBURG           BLCT      19960626KF   LIC
32N DC WASHINGTON           BLET      19801107KE   LIC
21A VA FRONT ROYAL          DTVPLN    DTVP0461     PLN
24A PA ALTOONA              DTVPLN    DTVP0582     PLN
24A VA FAIRFAX              BMPEDT    20080609ACI  CP
25A PA PITTSBURGH           DTVPLN    DTVP0614     PLN
25A PA READING              BPCDT     20040518AAZ  CP
25A VA RICHMOND             DTVPLN    DTVP0622     PLN
26A MD HAGERSTOWN           BMPCDT    20080619AJL  CP
28A MD FREDERICK            DTVPLN    DTVP0713     PLN
29A MD BALTIMORE            DTVPLN    DTVP0747     PLN
39A DC WASHINGTON           DTVPLN    DTVP1082     PLN

After Analysis
```

```
Results for: 25N MD HAGERSTOWN           BLCT      19890327KJ   LIC
                                   POPULATION   AREA (sq km)
   within Noise Limited Contour     1032814      20705.6
   not affected by terrain losses    683108      14008.0
   lost to NTSC IX                    52567        805.4
   lost to additional IX by ATV       38658       1119.2
   lost to all IX                     91225       1924.6

 Potential Interfering Stations Included in above Scenario   381

24N MD BALTIMORE            BLCT      19860103KG   LIC
25N NY NEW YORK             BLET      19920220KG   LIC
26N DC WASHINGTON           BMLET     20031216AAB  LIC
27N PA HARRISBURG           BLCT      19960626KF   LIC
32N DC WASHINGTON           BLET      19801107KE   LIC
21A VA FRONT ROYAL          DTVPLN    DTVP0461     PLN
24A PA ALTOONA              DTVPLN    DTVP0582     PLN
24A VA FAIRFAX              BMPEDT    20080609ACI  CP
25A PA PITTSBURGH           DTVPLN    DTVP0614     PLN
25A PA READING              BPCDT     20040518AAZ  CP
25A VA RICHMOND             DTVPLN    DTVP0622     PLN
26A MD HAGERSTOWN           BMPCDT    20080619AJL  CP
28A MD FREDERICK            DTVPLN    DTVP0713     PLN
29A MD BALTIMORE            DTVPLN    DTVP0747     PLN
39A DC WASHINGTON           DTVPLN    DTVP1082     PLN
23A WV ROMNEY               USERRECORD01           APP
 *Percent new DTV interference without proposal:      8.8  BLCT      19890327KJ
 *Percent new DTV interference with proposal:         8.8  BLCT      19890327KJ


Result key:      830
Scenario      382  Affected station       42
Before Analysis

Results for: 25N MD HAGERSTOWN           BLCT      19890327KJ   LIC
                                   POPULATION   AREA (sq km)
   within Noise Limited Contour     1032814      20705.6
   not affected by terrain losses    683108      14008.0
   lost to NTSC IX                    52567        805.4
   lost to additional IX by ATV       38664       1113.3
   lost to all IX                     91231       1918.7

 Potential Interfering Stations Included in above Scenario   382

24N MD BALTIMORE            BLCT      19860103KG   LIC
25N NY NEW YORK             BLET      19920220KG   LIC
26N DC WASHINGTON           BMLET     20031216AAB  LIC
27N PA HARRISBURG           BLCT      19960626KF   LIC
32N DC WASHINGTON           BLET      19801107KE   LIC
21A VA FRONT ROYAL          DTVPLN    DTVP0461     PLN
24A PA ALTOONA              DTVPLN    DTVP0582     PLN
24A VA FAIRFAX              BMPEDT    20080609ACI  CP
25A PA PITTSBURGH           DTVPLN    DTVP0614     PLN
25A PA READING              BPCDT     20040518AAZ  CP
25A VA RICHMOND             DTVPLN    DTVP0622     PLN
26A MD HAGERSTOWN           BMPCDT    20080619AJL  CP
28A MD FREDERICK            DTVPLN    DTVP0713     PLN
29A MD BALTIMORE            DTVPLN    DTVP0747     PLN
39A MD HAGERSTOWN           BMPCDT    20080528ABT  CP

After Analysis

Results for: 25N MD HAGERSTOWN           BLCT      19890327KJ   LIC
                                   POPULATION   AREA (sq km)
   within Noise Limited Contour     1032814      20705.6
   not affected by terrain losses    683108      14008.0
   lost to NTSC IX                    52567        805.4
   lost to additional IX by ATV       38664       1122.2
   lost to all IX                     91231       1927.5
```

```
 Potential Interfering Stations Included in above Scenario   382

24N MD BALTIMORE            BLCT      19860103KG   LIC
25N NY NEW YORK             BLET      19920220KG   LIC
26N DC WASHINGTON           BMLET     20031216AAB  LIC
27N PA HARRISBURG           BLCT      19960626KF   LIC
32N DC WASHINGTON           BLET      19801107KE   LIC
21A VA FRONT ROYAL          DTVPLN    DTVP0461     PLN
24A PA ALTOONA              DTVPLN    DTVP0582     PLN
24A VA FAIRFAX              BMPEDT    20080609ACI  CP
25A PA PITTSBURGH           DTVPLN    DTVP0614     PLN
25A PA READING              BPCDT     20040518AAZ  CP
25A VA RICHMOND             DTVPLN    DTVP0622     PLN
26A MD HAGERSTOWN           BMPCDT    20080619AJL  CP
28A MD FREDERICK            DTVPLN    DTVP0713     PLN
29A MD BALTIMORE            DTVPLN    DTVP0747     PLN
39A MD HAGERSTOWN           BMPCDT    20080528ABT  CP
23A WV ROMNEY               USERRECORD01           APP
 *Percent new DTV interference without proposal:      8.8  BLCT      19890327KJ
 *Percent new DTV interference with proposal:         8.8  BLCT      19890327KJ


Result key:      831
Scenario      383  Affected station       42
Before Analysis

Results for: 25N MD HAGERSTOWN           BLCT      19890327KJ   LIC
                                   POPULATION   AREA (sq km)
   within Noise Limited Contour     1032814      20705.6
   not affected by terrain losses    683108      14008.0
   lost to NTSC IX                    52567        805.4
   lost to additional IX by ATV       38656       1108.4
   lost to all IX                     91223       1913.7

 Potential Interfering Stations Included in above Scenario   383

24N MD BALTIMORE            BLCT      19860103KG   LIC
25N NY NEW YORK             BLET      19920220KG   LIC
26N DC WASHINGTON           BMLET     20031216AAB  LIC
27N PA HARRISBURG           BLCT      19960626KF   LIC
32N DC WASHINGTON           BLET      19801107KE   LIC
21A VA FRONT ROYAL          DTVPLN    DTVP0461     PLN
24A PA ALTOONA              DTVPLN    DTVP0582     PLN
24A VA FAIRFAX              BMPEDT    20080609ACI  CP
25A PA PITTSBURGH           DTVPLN    DTVP0614     PLN
25A PA READING              BPCDT     20040518AAZ  CP
25A VA RICHMOND             DTVPLN    DTVP0622     PLN
26A MD HAGERSTOWN           BMPCDT    20080619AJL  CP
28A MD FREDERICK            BLEDT     20050302AEG  LIC
29A MD BALTIMORE            DTVPLN    DTVP0747     PLN
39A DC WASHINGTON           DTVPLN    DTVP1082     PLN

After Analysis

Results for: 25N MD HAGERSTOWN           BLCT      19890327KJ   LIC
                                   POPULATION   AREA (sq km)
   within Noise Limited Contour     1032814      20705.6
   not affected by terrain losses    683108      14008.0
   lost to NTSC IX                    52567        805.4
   lost to additional IX by ATV       38656       1117.2
   lost to all IX                     91223       1922.6

 Potential Interfering Stations Included in above Scenario   383

24N MD BALTIMORE            BLCT      19860103KG   LIC
25N NY NEW YORK             BLET      19920220KG   LIC
26N DC WASHINGTON           BMLET     20031216AAB  LIC
27N PA HARRISBURG           BLCT      19960626KF   LIC
```

```
32N DC WASHINGTON           BLET      19801107KE   LIC
21A VA FRONT ROYAL          DTVPLN    DTVP0461     PLN
24A PA ALTOONA              DTVPLN    DTVP0582     PLN
24A VA FAIRFAX              BMPEDT    20080609ACI  CP
25A PA PITTSBURGH           DTVPLN    DTVP0614     PLN
25A PA READING              BPCDT     20040518AAZ  CP
25A VA RICHMOND             DTVPLN    DTVP0622     PLN
26A MD HAGERSTOWN           BMPCDT    20080619AJL  CP
28A MD FREDERICK            BLEDT     20050302AEG  LIC
29A MD BALTIMORE            DTVPLN    DTVP0747     PLN
39A DC WASHINGTON           DTVPLN    DTVP1082     PLN
23A WV ROMNEY               USERRECORD01           APP
 *Percent new DTV interference without proposal:      8.8  BLCT      19890327KJ
 *Percent new DTV interference with proposal:         8.8  BLCT      19890327KJ


Result key:      832
Scenario      384  Affected station       42
Before Analysis

Results for: 25N MD HAGERSTOWN           BLCT      19890327KJ   LIC
                                   POPULATION   AREA (sq km)
   within Noise Limited Contour     1032814      20705.6
   not affected by terrain losses    683108      14008.0
   lost to NTSC IX                    52567        805.4
   lost to additional IX by ATV       38662       1111.3
   lost to all IX                     91229       1916.7

 Potential Interfering Stations Included in above Scenario   384

24N MD BALTIMORE            BLCT      19860103KG   LIC
25N NY NEW YORK             BLET      19920220KG   LIC
26N DC WASHINGTON           BMLET     20031216AAB  LIC
27N PA HARRISBURG           BLCT      19960626KF   LIC
32N DC WASHINGTON           BLET      19801107KE   LIC
21A VA FRONT ROYAL          DTVPLN    DTVP0461     PLN
24A PA ALTOONA              DTVPLN    DTVP0582     PLN
24A VA FAIRFAX              BMPEDT    20080609ACI  CP
25A PA PITTSBURGH           DTVPLN    DTVP0614     PLN
25A PA READING              BPCDT     20040518AAZ  CP
25A VA RICHMOND             DTVPLN    DTVP0622     PLN
26A MD HAGERSTOWN           BMPCDT    20080619AJL  CP
28A MD FREDERICK            BLEDT     20050302AEG  LIC
29A MD BALTIMORE            DTVPLN    DTVP0747     PLN
39A MD HAGERSTOWN           BMPCDT    20080528ABT  CP

After Analysis

Results for: 25N MD HAGERSTOWN           BLCT      19890327KJ   LIC
                                   POPULATION   AREA (sq km)
   within Noise Limited Contour     1032814      20705.6
   not affected by terrain losses    683108      14008.0
   lost to NTSC IX                    52567        805.4
   lost to additional IX by ATV       38662       1120.2
   lost to all IX                     91229       1925.6

 Potential Interfering Stations Included in above Scenario   384

24N MD BALTIMORE            BLCT      19860103KG   LIC
25N NY NEW YORK             BLET      19920220KG   LIC
26N DC WASHINGTON           BMLET     20031216AAB  LIC
27N PA HARRISBURG           BLCT      19960626KF   LIC
32N DC WASHINGTON           BLET      19801107KE   LIC
21A VA FRONT ROYAL          DTVPLN    DTVP0461     PLN
24A PA ALTOONA              DTVPLN    DTVP0582     PLN
24A VA FAIRFAX              BMPEDT    20080609ACI  CP
25A PA PITTSBURGH           DTVPLN    DTVP0614     PLN
25A PA READING              BPCDT     20040518AAZ  CP
25A VA RICHMOND             DTVPLN    DTVP0622     PLN
```

```
26A MD HAGERSTOWN           BMPCDT    20080619AJL  CP
28A MD FREDERICK            BLEDT     20050302AEG  LIC
29A MD BALTIMORE            DTVPLN    DTVP0747     PLN
39A MD HAGERSTOWN           BMPCDT    20080528ABT  CP
23A WV ROMNEY               USERRECORD01           APP
 *Percent new DTV interference without proposal:      8.8  BLCT      19890327KJ
 *Percent new DTV interference with proposal:         8.8  BLCT      19890327KJ


#######################################################################


     Analysis of Interference to Affected Station  43


Analysis of current record
Channel     Call           City/State        Application Ref. No.
   25      WAZM-CA    STAUNTON-WAYNESBORO VA    BLTTL     -20011107ABW

     Stations Potentially Affecting This Station

Chan   Call      City/State           Dist(km) Status  Application Ref. No.
 21   WVPY     FRONT ROYAL VA             73.7  LIC    BLEDT     -20021220ADZ
 21   WVPY-DT  FRONT ROYAL VA             73.7  PLN    DTVPLN    -DTVP0461
 22   WRIC-DT  PETERSBURG VA             141.7  PLN    DTVPLN    -DTVP0509
 22   WRIC-TV  PETERSBURG VA             141.7  CP     BPCDT     -20080618ADU
 24   W24DF-D  CHARLOTTESVILLE VA         40.3  CP     BDCCDTL   -20061030AGD
 24   WAZH-CA  HARRISONBURG VA            51.9  LIC    BLTTL     -19960823JC
 25   WKAS     ASHLAND KY                335.3  LIC    BLET      -423
 25   WHAG-TV  HAGERSTOWN MD             157.3  CP     BPCT      -20021203ACY
 25   WUNC-TV  CHAPEL HILL NC            283.0  CP MOD BMPEDT    -20080617AAK
 25   WUNK-TV  GREENVILLE NC             332.3  LIC    BLET      -20050713ABQ
 25   KDKA-TV  PITTSBURGH PA             256.9  LIC    BLCDT     -20041004ACS
 25   KDKA-DT  PITTSBURGH PA             256.9  PLN    DTVPLN    -DTVP0614
 25   WTVE-DT  READING PA                340.0  PLN    DTVPLN    -DTVP0615
 25   WTVE     READING PA                340.9  CP     BPCDT     -20040518AAZ
 25   WTVR-TV  RICHMOND VA               141.7  LIC    BLCDT     -20021204ABA
 25   WTVR-DT  RICHMOND VA               145.9  PLN    DTVPLN    -DTVP0622
 25   WEDD-LP  ROANOKE, ETC. VA          180.6  CP     BDISTTL   -20070123ABM
 32   WVIR-TV  CHARLOTTESVILLE VA         52.0  LIC    BLCDT     -20040908AAE
 32   WVIR-DT  CHARLOTTESVILLE VA         52.1  PLN    DTVPLN    -DTVP0885
 23   W27DC-LD ROMNEY WV                 102.0  APP    USERRECORD-01

 Proposed station is beyond the site to
 nearest cell evaluation distance

#######################################################################


     Analysis of Interference to Affected Station  44


Analysis of current record
Channel     Call           City/State        Application Ref. No.
   26      WMVH-CA    CHARLEROI PA              BLTTL     -19980727JG

     Stations Potentially Affecting This Station

Chan   Call      City/State           Dist(km) Status  Application Ref. No.
 19   WPCW     JEANNETTE PA               65.4  LIC    BLCT      -20030512ABA
 24   WATM-TV  ALTOONA PA                132.6  LIC    BLCDT     -20050603ACF
 24   WATM-DT  ALTOONA PA                132.6  PLN    DTVPLN    -DTVP0582
 25   KDKA-TV  PITTSBURGH PA              42.5  LIC    BLCDT     -20041004ACS
 25   KDKA-DT  PITTSBURGH PA              42.5  PLN    DTVPLN    -DTVP0614
 26   WETA-TV  WASHINGTON DC             271.8  LIC    BMLET     -20031216AAB
 26   WKAS-DT  ASHLAND KY                298.3  PLN    DTVPLN    -DTVP0638
 26   WHAG-TV  HAGERSTOWN MD             172.5  CP MOD BMPCDT    -20080619AJL
 26   WNYB     JAMESTOWN NY              258.4  LIC    BLCT      -19970115KF
 26   WNYB     JAMESTOWN NY              258.4  CP     BPCDT     -20080313ACK
```

26	WVIZ-DT	CLEVELAND OH	206.0	PLN	DTVPLN	-DTVP0648
26	WVIZ	CLEVELAND OH	206.1	CP	BPEDT	-20080317ACT
26	WBDT	SPRINGFIELD OH	374.2	LIC	BLCT	-20001103ABK
26	WBDT	SPRINGFIELD OH	374.2	CP	BPCDT	-20080618ABM
26	WQEX-DT	PITTSBURGH PA	36.3	PLN	DTVPLN	-DTVP0651
26	WRLH-TV	RICHMOND VA	351.7	CP MOD	BMPCDT	-20040507ABE
26	WRLH-DT	RICHMOND VA	347.5	PLN	DTVPLN	-DTVP0657
27	WKBN-TV	YOUNGSTOWN OH	121.5	LIC	BLCT	-20061018ACU
28	WLYJ-DT	CLARKSBURG WV	99.1	PLN	DTVPLN	-DTVP0734
29	WWCP-TV	JOHNSTOWN PA	63.6	LIC	BLCDT	-20050606AIE
29	WWCP-DT	JOHNSTOWN PA	63.6	PLN	DTVPLN	-DTVP0761
30	WTWB-DT	JOHNSTOWN PA	62.6	PLN	DTVPLN	-DTVP0799
33	WNPB-DT	MORGANTOWN WV	48.9	PLN	DTVPLN	-DTVP0923
34	WJAC-TV	JOHNSTOWN PA	82.3	LIC	BLCDT	-20051123AKN
34	WJAC-DT	JOHNSTOWN PA	82.2	PLN	DTVPLN	-DTVP0952
40	WPCB-TV	GREENSBURG PA	31.5	LIC	BLCT	-19990706KF
41	WKBN-TV	YOUNGSTOWN OH	121.5	CP	BPCDT	-19991025ACU
41	WKBN-DT	YOUNGSTOWN OH	121.6	PLN	DTVPLN	-DTVP1170
23	W27DC-LD	ROMNEY WV	135.4	APP	USERRECORD	-01

Proposed station is beyond the site to
nearest cell evaluation distance

##

Analysis of Interference to Affected Station 45

Analysis of current record

Channel	Call	City/State	Application	Ref. No.
30	W30CH	CLARKSBURG WV	BLTTL	-20070319AAK

Stations Potentially Affecting This Station

Chan	Call	City/State	Dist(km)	Status	Application	Ref. No.
26	WQEX-DT	PITTSBURGH PA	131.4	PLN	DTVPLN	-DTVP0651
28	WLYJ-DT	CLARKSBURG WV	0.0	PLN	DTVPLN	-DTVP0734
30	WBNX-DT	AKRON OH	258.3	PLN	DTVPLN	-DTVP0796
30	WBNX-TV	AKRON OH	258.3	LIC	BLCDT	-20070430AXX
30	WRGT-TV	DAYTON OH	338.7	CP	BPCDT	-19991101ADJ
30	WRGT-DT	DAYTON OH	338.7	PLN	DTVPLN	-DTVP0797
30	WQCW	PORTSMOUTH OH	242.2	LIC	BLCT	-19981116KI
30	WGTE-TV	TOLEDO OH	369.8	LIC	BMLET	-19971204LC
30	WTWB-DT	JOHNSTOWN PA	140.6	PLN	DTVPLN	-DTVP0799
30	WGCB-DT	RED LION PA	328.9	PLN	DTVPLN	-DTVP0800
30	WGCB-TV	RED LION PA	328.9	LIC	BLCDT	-20050615AAB
30	WNVT	GOLDVEIN VA	261.9	LIC	BLEDT	-20031230AAR
30	WNVT-DT	GOLDVEIN VA	261.9	PLN	DTVPLN	-DTVP0806
30	WSLS-DT	ROANOKE VA	234.0	PLN	DTVPLN	-DTVP0807
30	WSLS-TV	ROANOKE VA	234.0	CP	BPCDT	-20080619ABS
32	WTRF-DT	WHEELING WV	91.5	PLN	DTVPLN	-DTVP0890
33	WNPB-DT	MORGANTOWN WV	66.4	PLN	DTVPLN	-DTVP0923
38	WQED-DT	PITTSBURGH PA	131.4	PLN	DTVPLN	-DTVP1065
44	WOUC-TV	CAMBRIDGE OH	119.5	LIC	BLET	-20050427AAE
23	W27DC-LD	ROMNEY WV	139.9	APP	USERRECORD	-01

Proposed station is beyond the site to
nearest cell evaluation distance

##

Analysis of Interference to Affected Station 46

Analysis of current record

Channel	Call	City/State	Application	Ref. No.
31	WWPB	HAGERSTOWN, MD	BLET	-19960828KE

Stations Potentially Affecting This Station

Chan	Call	City/State	Dist(km)	Status	Application	Ref. No.
23	WATM-TV	ALTOONA PA	109.6	LIC	BLCT	-19990311KG
24	WUTB	BALTIMORE MD	111.4	LIC	BLCT	-19860103KG
24	WATM-TV	ALTOONA PA	109.6	LIC	BLCDT	-20050603ACF
24	WATM-DT	ALTOONA PA	109.6	PLN	DTVPLN	-DTVP0582
24	WNVC	FAIRFAX VA	107.7	CP MOD	BMPEDT	-20080609ACI
24	WNPB-TV	MORGANTOWN WV	153.4	LIC	BLET	-19930824KG
27	WETA-TV	WASHINGTON DC	109.3	LIC	BLEDT	-20070727ACJ
27	WETA-DT	WASHINGTON DC	106.7	PLN	DTVPLN	-DTVP0667
28	WFPT	FREDERICK MD	71.3	CP	BPEDT	-20080620AHT
28	WFPT-DT	FREDERICK MD	66.6	PLN	DTVPLN	-DTVP0713
28	WFPT	FREDERICK MD	71.3	LIC	BLEDT	-20050302AEG
29	WMPB-DT	BALTIMORE MD	104.7	PLN	DTVPLN	-DTVP0747
29	WWCP-TV	JOHNSTOWN PA	116.6	LIC	BLCDT	-20050606AIE
29	WWCP-DT	JOHNSTOWN PA	116.6	PLN	DTVPLN	-DTVP0761
30	WTWB-DT	JOHNSTOWN PA	117.4	PLN	DTVPLN	-DTVP0799
30	WGCB-DT	RED LION PA	121.8	PLN	DTVPLN	-DTVP0800
30	WGCB-TV	RED LION PA	121.8	LIC	BLCDT	-20050615AAB
30	WNVT	GOLDVEIN VA	122.5	LIC	BLEDT	-20031230AAR
30	WNVT-DT	GOLDVEIN VA	122.6	PLN	DTVPLN	-DTVP0806
31	WPPX	WILMINGTON DE	237.3	LIC	BLCDT	-20031203AFL
31	WTGI-DT	WILMINGTON DE	228.7	PLN	DTVPLN	-DTVP0815
31	WPXN-TV	NEW YORK NY	356.1	LIC	BLCT	-19860703KH
31	WUHF	ROCHESTER NY	388.6	LIC	BLCT	-19800121KF
31	WJW-DT	CLEVELAND OH	369.3	PLN	DTVPLN	-DTVP0835
31	WSWB	SCRANTON PA	274.2	LIC	BLCDT	-20060721ABH
31	WOLF-DT	SCRANTON PA	274.2	PLN	DTVPLN	-DTVP0838
31	WAVY-DT	PORTSMOUTH VA	339.4	PLN	DTVPLN	-DTVP0846
32	WHUT-TV	WASHINGTON DC	106.7	LIC	BLET	-19801107KE
32	WTAJ-DT	ALTOONA PA	109.4	PLN	DTVPLN	-DTVP0876
32	WVIR-TV	CHARLOTTESVILLE VA	190.5	LIC	BLCDT	-20040908AAE
32	WVIR-DT	CHARLOTTESVILLE VA	190.6	PLN	DTVPLN	-DTVP0885
33	WHUT-TV	WASHINGTON DC	109.3	CP MOD	BMPEDT	-20030409AAR
33	WHMM-DT	WASHINGTON DC	106.7	PLN	DTVPLN	-DTVP0895
33	WITF-TV	HARRISBURG PA	121.5	LIC	BMLET	-19820217KH
34	WUSA	WASHINGTON DC	109.3	LIC	BLCDT	-20040206AAS
34	WUSA-DT	WASHINGTON DC	109.3	PLN	DTVPLN	-DTVP0930
34	WJAC-TV	JOHNSTOWN PA	117.6	LIC	BLCDT	-20051123AKN
34	WJAC-DT	JOHNSTOWN PA	117.6	PLN	DTVPLN	-DTVP0952
35	WDCA	WASHINGTON DC	108.6	CP MOD	BMPCDT	-20060519ACK
35	WDCA-DT	WASHINGTON DC	106.7	PLN	DTVPLN	-DTVP0968
38	WJZ-TV	BALTIMORE MD	118.6	CP	BPCDT	-20000501ADV
38	WJZ-DT	BALTIMORE MD	118.6	PLN	DTVPLN	-DTVP1048
38	WMAR-TV	BALTIMORE MD	118.6	CP	BPCDT	-20080222ABC
38	WJZ-TV	BALTIMORE MD	118.6	LIC	BLCDT	-20050128AKU
39	WJLA-DT	WASHINGTON DC	109.3	PLN	DTVPLN	-DTVP1082
39	WJAL	HAGERSTOWN MD	26.6	CP MOD	BMPCDT	-20080528ABT
45	WBFF	BALTIMORE MD	118.6	CP MOD	BMPCT	-20030116AAX
46	WBFF-DT	BALTIMORE MD	118.6	PLN	DTVPLN	-DTVP1329
46	WBFF	BALTIMORE MD	118.6	CP	BPCDT	-19980803KR
46	WKBS-DT	ALTOONA PA	109.7	PLN	DTVPLN	-DTVP1340
46	WKBS-TV	ALTOONA PA	109.7	LIC	BLCDT	-20060629ACS
46	WVFX	CLARKSBURG WV	207.3	LIC	BLCT	-19810824KE
23	W27DC-LD	ROMNEY WV	74.4	APP	USERRECORD	-01

Total scenarios = 384

Result key: 833
Scenario 1 Affected station 46
Before Analysis

Results for: 31N MD HAGERSTOWN, BLET 19960828KE LIC

	POPULATION	AREA (sq km)
within Noise Limited Contour	1213954	21555.2
not affected by terrain losses	773237	14370.2

```
   lost to NTSC IX                    71148        553.8
   lost to additional IX by ATV       21965        281.4
   lost to all IX                     93113        835.2

 Potential Interfering Stations Included in above Scenario     1

24N MD BALTIMORE            BLCT      19860103KG   LIC
31N NY NEW YORK             BLCT      19860703KH   LIC
32N DC WASHINGTON           BLET      19801107KE   LIC
45N MD BALTIMORE            BMPCT     20030116AAX  CP
28A MD FREDERICK            BPEDT     20080620AHT  CP
29A MD BALTIMORE            DTVPLN    DTVP0747     PLN
29A PA JOHNSTOWN            BLCDT     20050606AIE  LIC
30A PA JOHNSTOWN            DTVPLN    DTVP0799     PLN
30A PA RED LION             DTVPLN    DTVP0800     PLN
30A VA GOLDVEIN             BLEDT     20031230AAR  LIC
31A DE WILMINGTON           BLCDT     20031203AFL  LIC
31A OH CLEVELAND            DTVPLN    DTVP0835     PLN
31A PA SCRANTON             BLCDT     20060721ABH  LIC
31A VA PORTSMOUTH           DTVPLN    DTVP0846     PLN
32A PA ALTOONA              DTVPLN    DTVP0876     PLN
33A DC WASHINGTON           BMPEDT    20030409AAR  CP
34A DC WASHINGTON           BLCDT     20040206AAS  LIC
35A DC WASHINGTON           BMPCDT    20060519ACK  CP
46A MD BALTIMORE            BPCDT     19980803KR   CP

After Analysis

Results for: 31N MD HAGERSTOWN,          BLET      19960828KE   LIC
                                   POPULATION   AREA (sq km)
   within Noise Limited Contour     1213954      21555.2
   not affected by terrain losses    773237      14370.2
   lost to NTSC IX                    71148        553.8
   lost to additional IX by ATV       22080        289.3
   lost to all IX                     93228        843.1

 Potential Interfering Stations Included in above Scenario     1

24N MD BALTIMORE            BLCT      19860103KG   LIC
31N NY NEW YORK             BLCT      19860703KH   LIC
32N DC WASHINGTON           BLET      19801107KE   LIC
45N MD BALTIMORE            BMPCT     20030116AAX  CP
28A MD FREDERICK            BPEDT     20080620AHT  CP
29A MD BALTIMORE            DTVPLN    DTVP0747     PLN
29A PA JOHNSTOWN            BLCDT     20050606AIE  LIC
30A PA JOHNSTOWN            DTVPLN    DTVP0799     PLN
30A PA RED LION             DTVPLN    DTVP0800     PLN
30A VA GOLDVEIN             BLEDT     20031230AAR  LIC
31A DE WILMINGTON           BLCDT     20031203AFL  LIC
31A OH CLEVELAND            DTVPLN    DTVP0835     PLN
31A PA SCRANTON             BLCDT     20060721ABH  LIC
31A VA PORTSMOUTH           DTVPLN    DTVP0846     PLN
32A PA ALTOONA              DTVPLN    DTVP0876     PLN
33A DC WASHINGTON           BMPEDT    20030409AAR  CP
34A DC WASHINGTON           BLCDT     20040206AAS  LIC
35A DC WASHINGTON           BMPCDT    20060519ACK  CP
46A MD BALTIMORE            BPCDT     19980803KR   CP
23A WV ROMNEY               USERRECORD01           APP
 *Percent new DTV interference without proposal:      7.7  BLET      19960828KE
 *Percent new DTV interference with proposal:         7.7  BLET      19960828KE


Result key:      834
Scenario        2  Affected station       46
Before Analysis

Results for: 31N MD HAGERSTOWN,          BLET      19960828KE   LIC
                                   POPULATION   AREA (sq km)
   within Noise Limited Contour     1213954      21555.2
```

```
   not affected by terrain losses    773237      14370.2
   lost to NTSC IX                    71148        553.8
   lost to additional IX by ATV       21965        281.4
   lost to all IX                     93113        835.2

 Potential Interfering Stations Included in above Scenario     2

24N MD BALTIMORE            BLCT      19860103KG   LIC
31N NY NEW YORK             BLCT      19860703KH   LIC
32N DC WASHINGTON           BLET      19801107KE   LIC
45N MD BALTIMORE            BMPCT     20030116AAX  CP
28A MD FREDERICK            BPEDT     20080620AHT  CP
29A MD BALTIMORE            DTVPLN    DTVP0747     PLN
29A PA JOHNSTOWN            BLCDT     20050606AIE  LIC
30A PA JOHNSTOWN            DTVPLN    DTVP0799     PLN
30A PA RED LION             DTVPLN    DTVP0800     PLN
30A VA GOLDVEIN             BLEDT     20031230AAR  LIC
31A DE WILMINGTON           BLCDT     20031203AFL  LIC
31A OH CLEVELAND            DTVPLN    DTVP0835     PLN
31A PA SCRANTON             BLCDT     20060721ABH  LIC
31A VA PORTSMOUTH           DTVPLN    DTVP0846     PLN
32A PA ALTOONA              DTVPLN    DTVP0876     PLN
33A DC WASHINGTON           BMPEDT    20030409AAR  CP
34A DC WASHINGTON           BLCDT     20040206AAS  LIC
35A DC WASHINGTON           DTVPLN    DTVP0968     PLN
46A MD BALTIMORE            BPCDT     19980803KR   CP

After Analysis

Results for: 31N MD HAGERSTOWN,          BLET      19960828KE   LIC
                                   POPULATION   AREA (sq km)
   within Noise Limited Contour     1213954      21555.2
   not affected by terrain losses    773237      14370.2
   lost to NTSC IX                    71148        553.8
   lost to additional IX by ATV       22080        289.3
   lost to all IX                     93228        843.1

 Potential Interfering Stations Included in above Scenario     2

24N MD BALTIMORE            BLCT      19860103KG   LIC
31N NY NEW YORK             BLCT      19860703KH   LIC
32N DC WASHINGTON           BLET      19801107KE   LIC
45N MD BALTIMORE            BMPCT     20030116AAX  CP
28A MD FREDERICK            BPEDT     20080620AHT  CP
29A MD BALTIMORE            DTVPLN    DTVP0747     PLN
29A PA JOHNSTOWN            BLCDT     20050606AIE  LIC
30A PA JOHNSTOWN            DTVPLN    DTVP0799     PLN
30A PA RED LION             DTVPLN    DTVP0800     PLN
30A VA GOLDVEIN             BLEDT     20031230AAR  LIC
31A DE WILMINGTON           BLCDT     20031203AFL  LIC
31A OH CLEVELAND            DTVPLN    DTVP0835     PLN
31A PA SCRANTON             BLCDT     20060721ABH  LIC
31A VA PORTSMOUTH           DTVPLN    DTVP0846     PLN
32A PA ALTOONA              DTVPLN    DTVP0876     PLN
33A DC WASHINGTON           BMPEDT    20030409AAR  CP
34A DC WASHINGTON           BLCDT     20040206AAS  LIC
35A DC WASHINGTON           DTVPLN    DTVP0968     PLN
46A MD BALTIMORE            BPCDT     19980803KR   CP
23A WV ROMNEY               USERRECORD01           APP
 *Percent new DTV interference without proposal:      7.7  BLET      19960828KE
 *Percent new DTV interference with proposal:         7.7  BLET      19960828KE


Result key:      835
Scenario        3  Affected station       46
Before Analysis

Results for: 31N MD HAGERSTOWN,          BLET      19960828KE   LIC
                                   POPULATION   AREA (sq km)
```

```
   within Noise Limited Contour     1213954      21555.2
   not affected by terrain losses    773237      14370.2
   lost to NTSC IX                    71148        553.8
   lost to additional IX by ATV       21965        281.4
   lost to all IX                     93113        835.2

 Potential Interfering Stations Included in above Scenario     3

24N MD BALTIMORE            BLCT      19860103KG   LIC
31N NY NEW YORK             BLCT      19860703KH   LIC
32N DC WASHINGTON           BLET      19801107KE   LIC
45N MD BALTIMORE            BMPCT     20030116AAX  CP
28A MD FREDERICK            BPEDT     20080620AHT  CP
29A MD BALTIMORE            DTVPLN    DTVP0747     PLN
29A PA JOHNSTOWN            BLCDT     20050606AIE  LIC
30A PA JOHNSTOWN            DTVPLN    DTVP0799     PLN
30A PA RED LION             DTVPLN    DTVP0800     PLN
30A VA GOLDVEIN             BLEDT     20031230AAR  LIC
31A DE WILMINGTON           BLCDT     20031203AFL  LIC
31A OH CLEVELAND            DTVPLN    DTVP0835     PLN
31A PA SCRANTON             BLCDT     20060721ABH  LIC
31A VA PORTSMOUTH           DTVPLN    DTVP0846     PLN
32A PA ALTOONA              DTVPLN    DTVP0876     PLN
33A DC WASHINGTON           BMPEDT    20030409AAR  CP
34A DC WASHINGTON           DTVPLN    DTVP0930     PLN
35A DC WASHINGTON           BMPCDT    20060519ACK  CP
46A MD BALTIMORE            BPCDT     19980803KR   CP

After Analysis

Results for: 31N MD HAGERSTOWN,          BLET      19960828KE   LIC
                                   POPULATION   AREA (sq km)
   within Noise Limited Contour     1213954      21555.2
   not affected by terrain losses    773237      14370.2
   lost to NTSC IX                    71148        553.8
   lost to additional IX by ATV       22080        289.3
   lost to all IX                     93228        843.1

 Potential Interfering Stations Included in above Scenario     3

24N MD BALTIMORE            BLCT      19860103KG   LIC
31N NY NEW YORK             BLCT      19860703KH   LIC
32N DC WASHINGTON           BLET      19801107KE   LIC
45N MD BALTIMORE            BMPCT     20030116AAX  CP
28A MD FREDERICK            BPEDT     20080620AHT  CP
29A MD BALTIMORE            DTVPLN    DTVP0747     PLN
29A PA JOHNSTOWN            BLCDT     20050606AIE  LIC
30A PA JOHNSTOWN            DTVPLN    DTVP0799     PLN
30A PA RED LION             DTVPLN    DTVP0800     PLN
30A VA GOLDVEIN             BLEDT     20031230AAR  LIC
31A DE WILMINGTON           BLCDT     20031203AFL  LIC
31A OH CLEVELAND            DTVPLN    DTVP0835     PLN
31A PA SCRANTON             BLCDT     20060721ABH  LIC
31A VA PORTSMOUTH           DTVPLN    DTVP0846     PLN
32A PA ALTOONA              DTVPLN    DTVP0876     PLN
33A DC WASHINGTON           BMPEDT    20030409AAR  CP
34A DC WASHINGTON           DTVPLN    DTVP0930     PLN
35A DC WASHINGTON           BMPCDT    20060519ACK  CP
46A MD BALTIMORE            BPCDT     19980803KR   CP
23A WV ROMNEY               USERRECORD01           APP
 *Percent new DTV interference without proposal:      7.7  BLET      19960828KE
 *Percent new DTV interference with proposal:         7.7  BLET      19960828KE


Result key:      836
Scenario        4  Affected station       46
Before Analysis

Results for: 31N MD HAGERSTOWN,          BLET      19960828KE   LIC
```

	POPULATION	AREA (sq km)
within Noise Limited Contour	1213954	21555.2
not affected by terrain losses	773237	14370.2
lost to NTSC IX	71148	553.8
lost to additional IX by ATV	21965	281.4
lost to all IX	93113	835.2

Potential Interfering Stations Included in above Scenario 4

24N	MD	BALTIMORE	BLCT	19860103KG	LIC
31N	NY	NEW YORK	BLCT	19860703KH	LIC
32N	DC	WASHINGTON	BLET	19801107KE	LIC
45N	MD	BALTIMORE	BMPCT	20030116AAX	CP
28A	MD	FREDERICK	BPEDT	20080620AHT	CP
29A	MD	BALTIMORE	DTVPLN	DTVP0747	PLN
29A	PA	JOHNSTOWN	BLCDT	20050606AIE	LIC
30A	PA	JOHNSTOWN	DTVPLN	DTVP0799	PLN
30A	PA	RED LION	DTVPLN	DTVP0800	PLN
30A	VA	GOLDVEIN	BLEDT	20031230AAR	LIC
31A	DE	WILMINGTON	BLCDT	20031203AFL	LIC
31A	OH	CLEVELAND	DTVPLN	DTVP0835	PLN
31A	PA	SCRANTON	BLCDT	20060721ABH	LIC
31A	VA	PORTSMOUTH	DTVPLN	DTVP0846	PLN
32A	PA	ALTOONA	DTVPLN	DTVP0876	PLN
33A	DC	WASHINGTON	BMPEDT	20030409AAR	CP
34A	DC	WASHINGTON	DTVPLN	DTVP0930	PLN
35A	DC	WASHINGTON	DTVPLN	DTVP0968	PLN
46A	MD	BALTIMORE	BPCDT	19980803KR	CP

After Analysis

Results for: 31N MD HAGERSTOWN, BLET 19960828KE LIC

	POPULATION	AREA (sq km)
within Noise Limited Contour	1213954	21555.2
not affected by terrain losses	773237	14370.2
lost to NTSC IX	71148	553.8
lost to additional IX by ATV	22080	289.3
lost to all IX	93228	843.1

Potential Interfering Stations Included in above Scenario 4

24N	MD	BALTIMORE	BLCT	19860103KG	LIC
31N	NY	NEW YORK	BLCT	19860703KH	LIC
32N	DC	WASHINGTON	BLET	19801107KE	LIC
45N	MD	BALTIMORE	BMPCT	20030116AAX	CP
28A	MD	FREDERICK	BPEDT	20080620AHT	CP
29A	MD	BALTIMORE	DTVPLN	DTVP0747	PLN
29A	PA	JOHNSTOWN	BLCDT	20050606AIE	LIC
30A	PA	JOHNSTOWN	DTVPLN	DTVP0799	PLN
30A	PA	RED LION	DTVPLN	DTVP0800	PLN
30A	VA	GOLDVEIN	BLEDT	20031230AAR	LIC
31A	DE	WILMINGTON	BLCDT	20031203AFL	LIC
31A	OH	CLEVELAND	DTVPLN	DTVP0835	PLN
31A	PA	SCRANTON	BLCDT	20060721ABH	LIC
31A	VA	PORTSMOUTH	DTVPLN	DTVP0846	PLN
32A	PA	ALTOONA	DTVPLN	DTVP0876	PLN
33A	DC	WASHINGTON	BMPEDT	20030409AAR	CP
34A	DC	WASHINGTON	DTVPLN	DTVP0930	PLN
35A	DC	WASHINGTON	DTVPLN	DTVP0968	PLN
46A	MD	BALTIMORE	BPCDT	19980803KR	CP
23A	WV	ROMNEY	USERRECORD01		APP

*Percent new DTV interference without proposal: 7.7 BLET 19960828KE
*Percent new DTV interference with proposal: 7.7 BLET 19960828KE

Result key: 837
Scenario 5 Affected station 46
Before Analysis

```
Results for: 31N MD HAGERSTOWN,          BLET      19960828KE   LIC
                                     POPULATION   AREA (sq km)
   within Noise Limited Contour     1213954      21555.2
   not affected by terrain losses    773237      14370.2
   lost to NTSC IX                    71148        553.8
   lost to additional IX by ATV       20663        255.7
   lost to all IX                     91811        809.5

 Potential Interfering Stations Included in above Scenario     5

24N MD BALTIMORE            BLCT      19860103KG   LIC
31N NY NEW YORK             BLCT      19860703KH   LIC
32N DC WASHINGTON           BLET      19801107KE   LIC
45N MD BALTIMORE            BMPCT     20030116AAX  CP
28A MD FREDERICK            BPEDT     20080620AHT  CP
29A MD BALTIMORE            DTVPLN    DTVP0747     PLN
29A PA JOHNSTOWN            BLCDT     20050606AIE  LIC
30A PA JOHNSTOWN            DTVPLN    DTVP0799     PLN
30A PA RED LION             DTVPLN    DTVP0800     PLN
30A VA GOLDVEIN             BLEDT     20031230AAR  LIC
31A DE WILMINGTON           BLCDT     20031203AFL  LIC
31A OH CLEVELAND            DTVPLN    DTVP0835     PLN
31A PA SCRANTON             DTVPLN    DTVP0838     PLN
31A VA PORTSMOUTH           DTVPLN    DTVP0846     PLN
32A PA ALTOONA              DTVPLN    DTVP0876     PLN
33A DC WASHINGTON           BMPEDT    20030409AAR  CP
34A DC WASHINGTON           BLCDT     20040206AAS  LIC
35A DC WASHINGTON           BMPCDT    20060519ACK  CP
46A MD BALTIMORE            BPCDT     19980803KR   CP

After Analysis

Results for: 31N MD HAGERSTOWN,          BLET      19960828KE   LIC
                                     POPULATION   AREA (sq km)
   within Noise Limited Contour     1213954      21555.2
   not affected by terrain losses    773237      14370.2
   lost to NTSC IX                    71148        553.8
   lost to additional IX by ATV       20778        263.6
   lost to all IX                     91926        817.4

 Potential Interfering Stations Included in above Scenario     5

24N MD BALTIMORE            BLCT      19860103KG   LIC
31N NY NEW YORK             BLCT      19860703KH   LIC
32N DC WASHINGTON           BLET      19801107KE   LIC
45N MD BALTIMORE            BMPCT     20030116AAX  CP
28A MD FREDERICK            BPEDT     20080620AHT  CP
29A MD BALTIMORE            DTVPLN    DTVP0747     PLN
29A PA JOHNSTOWN            BLCDT     20050606AIE  LIC
30A PA JOHNSTOWN            DTVPLN    DTVP0799     PLN
30A PA RED LION             DTVPLN    DTVP0800     PLN
30A VA GOLDVEIN             BLEDT     20031230AAR  LIC
31A DE WILMINGTON           BLCDT     20031203AFL  LIC
31A OH CLEVELAND            DTVPLN    DTVP0835     PLN
31A PA SCRANTON             DTVPLN    DTVP0838     PLN
31A VA PORTSMOUTH           DTVPLN    DTVP0846     PLN
32A PA ALTOONA              DTVPLN    DTVP0876     PLN
33A DC WASHINGTON           BMPEDT    20030409AAR  CP
34A DC WASHINGTON           BLCDT     20040206AAS  LIC
35A DC WASHINGTON           BMPCDT    20060519ACK  CP
46A MD BALTIMORE            BPCDT     19980803KR   CP
23A WV ROMNEY               USERRECORD01           APP
 *Percent new DTV interference without proposal:      7.6  BLET      19960828KE
 *Percent new DTV interference with proposal:         7.6  BLET      19960828KE


Result key:      838
Scenario        6  Affected station       46
Before Analysis
```

```
Results for: 31N MD HAGERSTOWN,          BLET      19960828KE   LIC
                                   POPULATION   AREA (sq km)
   within Noise Limited Contour     1213954      21555.2
   not affected by terrain losses    773237      14370.2
   lost to NTSC IX                    71148        553.8
   lost to additional IX by ATV       20663        255.7
   lost to all IX                     91811        809.5

 Potential Interfering Stations Included in above Scenario     6

24N MD BALTIMORE            BLCT      19860103KG   LIC
31N NY NEW YORK             BLCT      19860703KH   LIC
32N DC WASHINGTON           BLET      19801107KE   LIC
45N MD BALTIMORE            BMPCT     20030116AAX  CP
28A MD FREDERICK            BPEDT     20080620AHT  CP
29A MD BALTIMORE            DTVPLN    DTVP0747     PLN
29A PA JOHNSTOWN            BLCDT     20050606AIE  LIC
30A PA JOHNSTOWN            DTVPLN    DTVP0799     PLN
30A PA RED LION             DTVPLN    DTVP0800     PLN
30A VA GOLDVEIN             BLEDT     20031230AAR  LIC
31A DE WILMINGTON           BLCDT     20031203AFL  LIC
31A OH CLEVELAND            DTVPLN    DTVP0835     PLN
31A PA SCRANTON             DTVPLN    DTVP0838     PLN
31A VA PORTSMOUTH           DTVPLN    DTVP0846     PLN
32A PA ALTOONA              DTVPLN    DTVP0876     PLN
33A DC WASHINGTON           BMPEDT    20030409AAR  CP
34A DC WASHINGTON           BLCDT     20040206AAS  LIC
35A DC WASHINGTON           DTVPLN    DTVP0968     PLN
46A MD BALTIMORE            BPCDT     19980803KR   CP

After Analysis

Results for: 31N MD HAGERSTOWN,          BLET      19960828KE   LIC
                                   POPULATION   AREA (sq km)
   within Noise Limited Contour     1213954      21555.2
   not affected by terrain losses    773237      14370.2
   lost to NTSC IX                    71148        553.8
   lost to additional IX by ATV       20778        263.6
   lost to all IX                     91926        817.4

 Potential Interfering Stations Included in above Scenario     6

24N MD BALTIMORE            BLCT      19860103KG   LIC
31N NY NEW YORK             BLCT      19860703KH   LIC
32N DC WASHINGTON           BLET      19801107KE   LIC
45N MD BALTIMORE            BMPCT     20030116AAX  CP
28A MD FREDERICK            BPEDT     20080620AHT  CP
29A MD BALTIMORE            DTVPLN    DTVP0747     PLN
29A PA JOHNSTOWN            BLCDT     20050606AIE  LIC
30A PA JOHNSTOWN            DTVPLN    DTVP0799     PLN
30A PA RED LION             DTVPLN    DTVP0800     PLN
30A VA GOLDVEIN             BLEDT     20031230AAR  LIC
31A DE WILMINGTON           BLCDT     20031203AFL  LIC
31A OH CLEVELAND            DTVPLN    DTVP0835     PLN
31A PA SCRANTON             DTVPLN    DTVP0838     PLN
31A VA PORTSMOUTH           DTVPLN    DTVP0846     PLN
32A PA ALTOONA              DTVPLN    DTVP0876     PLN
33A DC WASHINGTON           BMPEDT    20030409AAR  CP
34A DC WASHINGTON           BLCDT     20040206AAS  LIC
35A DC WASHINGTON           DTVPLN    DTVP0968     PLN
46A MD BALTIMORE            BPCDT     19980803KR   CP
23A WV ROMNEY               USERRECORD01           APP
 *Percent new DTV interference without proposal:      7.6  BLET      19960828KE
 *Percent new DTV interference with proposal:         7.6  BLET      19960828KE


Result key:      839
Scenario        7  Affected station       46
```

Before Analysis

Results for: 31N MD HAGERSTOWN, BLET 19960828KE LIC

	POPULATION	AREA (sq km)
within Noise Limited Contour	1213954	21555.2
not affected by terrain losses	773237	14370.2
lost to NTSC IX	71148	553.8
lost to additional IX by ATV	20663	255.7
lost to all IX	91811	809.5

Potential Interfering Stations Included in above Scenario 7

24N MD BALTIMORE	BLCT	19860103KG	LIC
31N NY NEW YORK	BLCT	19860703KH	LIC
32N DC WASHINGTON	BLET	19801107KE	LIC
45N MD BALTIMORE	BMPCT	20030116AAX	CP
28A MD FREDERICK	BPEDT	20080620AHT	CP
29A MD BALTIMORE	DTVPLN	DTVP0747	PLN
29A PA JOHNSTOWN	BLCDT	20050606AIE	LIC
30A PA JOHNSTOWN	DTVPLN	DTVP0799	PLN
30A PA RED LION	DTVPLN	DTVP0800	PLN
30A VA GOLDVEIN	BLEDT	20031230AAR	LIC
31A DE WILMINGTON	BLCDT	20031203AFL	LIC
31A OH CLEVELAND	DTVPLN	DTVP0835	PLN
31A PA SCRANTON	DTVPLN	DTVP0838	PLN
31A VA PORTSMOUTH	DTVPLN	DTVP0846	PLN
32A PA ALTOONA	DTVPLN	DTVP0876	PLN
33A DC WASHINGTON	BMPEDT	20030409AAR	CP
34A DC WASHINGTON	DTVPLN	DTVP0930	PLN
35A DC WASHINGTON	BMPCDT	20060519ACK	CP
46A MD BALTIMORE	BPCDT	19980803KR	CP

After Analysis

Results for: 31N MD HAGERSTOWN, BLET 19960828KE LIC

	POPULATION	AREA (sq km)
within Noise Limited Contour	1213954	21555.2
not affected by terrain losses	773237	14370.2
lost to NTSC IX	71148	553.8
lost to additional IX by ATV	20778	263.6
lost to all IX	91926	817.4

Potential Interfering Stations Included in above Scenario 7

24N MD BALTIMORE	BLCT	19860103KG	LIC
31N NY NEW YORK	BLCT	19860703KH	LIC
32N DC WASHINGTON	BLET	19801107KE	LIC
45N MD BALTIMORE	BMPCT	20030116AAX	CP
28A MD FREDERICK	BPEDT	20080620AHT	CP
29A MD BALTIMORE	DTVPLN	DTVP0747	PLN
29A PA JOHNSTOWN	BLCDT	20050606AIE	LIC
30A PA JOHNSTOWN	DTVPLN	DTVP0799	PLN
30A PA RED LION	DTVPLN	DTVP0800	PLN
30A VA GOLDVEIN	BLEDT	20031230AAR	LIC
31A DE WILMINGTON	BLCDT	20031203AFL	LIC
31A OH CLEVELAND	DTVPLN	DTVP0835	PLN
31A PA SCRANTON	DTVPLN	DTVP0838	PLN
31A VA PORTSMOUTH	DTVPLN	DTVP0846	PLN
32A PA ALTOONA	DTVPLN	DTVP0876	PLN
33A DC WASHINGTON	BMPEDT	20030409AAR	CP
34A DC WASHINGTON	DTVPLN	DTVP0930	PLN
35A DC WASHINGTON	BMPCDT	20060519ACK	CP
46A MD BALTIMORE	BPCDT	19980803KR	CP
23A WV ROMNEY	USERRECORD01		APP

*Percent new DTV interference without proposal: 7.6 BLET 19960828KE
*Percent new DTV interference with proposal: 7.6 BLET 19960828KE

Result key: 840

```
Scenario        8  Affected station       46
Before Analysis

Results for: 31N MD HAGERSTOWN,          BLET      19960828KE   LIC
                                   POPULATION   AREA (sq km)
   within Noise Limited Contour     1213954      21555.2
   not affected by terrain losses    773237      14370.2
   lost to NTSC IX                    71148        553.8
   lost to additional IX by ATV       20663        255.7
   lost to all IX                     91811        809.5

 Potential Interfering Stations Included in above Scenario     8

24N MD BALTIMORE            BLCT      19860103KG   LIC
31N NY NEW YORK             BLCT      19860703KH   LIC
32N DC WASHINGTON           BLET      19801107KE   LIC
45N MD BALTIMORE            BMPCT     20030116AAX  CP
28A MD FREDERICK            BPEDT     20080620AHT  CP
29A MD BALTIMORE            DTVPLN    DTVP0747     PLN
29A PA JOHNSTOWN            BLCDT     20050606AIE  LIC
30A PA JOHNSTOWN            DTVPLN    DTVP0799     PLN
30A PA RED LION             DTVPLN    DTVP0800     PLN
30A VA GOLDVEIN             BLEDT     20031230AAR  LIC
31A DE WILMINGTON           BLCDT     20031203AFL  LIC
31A OH CLEVELAND            DTVPLN    DTVP0835     PLN
31A PA SCRANTON             DTVPLN    DTVP0838     PLN
31A VA PORTSMOUTH           DTVPLN    DTVP0846     PLN
32A PA ALTOONA              DTVPLN    DTVP0876     PLN
33A DC WASHINGTON           BMPEDT    20030409AAR  CP
34A DC WASHINGTON           DTVPLN    DTVP0930     PLN
35A DC WASHINGTON           DTVPLN    DTVP0968     PLN
46A MD BALTIMORE            BPCDT     19980803KR   CP

After Analysis

Results for: 31N MD HAGERSTOWN,          BLET      19960828KE   LIC
                                   POPULATION   AREA (sq km)
   within Noise Limited Contour     1213954      21555.2
   not affected by terrain losses    773237      14370.2
   lost to NTSC IX                    71148        553.8
   lost to additional IX by ATV       20778        263.6
   lost to all IX                     91926        817.4

 Potential Interfering Stations Included in above Scenario     8

24N MD BALTIMORE            BLCT      19860103KG   LIC
31N NY NEW YORK             BLCT      19860703KH   LIC
32N DC WASHINGTON           BLET      19801107KE   LIC
45N MD BALTIMORE            BMPCT     20030116AAX  CP
28A MD FREDERICK            BPEDT     20080620AHT  CP
29A MD BALTIMORE            DTVPLN    DTVP0747     PLN
29A PA JOHNSTOWN            BLCDT     20050606AIE  LIC
30A PA JOHNSTOWN            DTVPLN    DTVP0799     PLN
30A PA RED LION             DTVPLN    DTVP0800     PLN
30A VA GOLDVEIN             BLEDT     20031230AAR  LIC
31A DE WILMINGTON           BLCDT     20031203AFL  LIC
31A OH CLEVELAND            DTVPLN    DTVP0835     PLN
31A PA SCRANTON             DTVPLN    DTVP0838     PLN
31A VA PORTSMOUTH           DTVPLN    DTVP0846     PLN
32A PA ALTOONA              DTVPLN    DTVP0876     PLN
33A DC WASHINGTON           BMPEDT    20030409AAR  CP
34A DC WASHINGTON           DTVPLN    DTVP0930     PLN
35A DC WASHINGTON           DTVPLN    DTVP0968     PLN
46A MD BALTIMORE            BPCDT     19980803KR   CP
23A WV ROMNEY               USERRECORD01           APP
 *Percent new DTV interference without proposal:      7.6  BLET      19960828KE
 *Percent new DTV interference with proposal:         7.6  BLET      19960828KE
```

Result key: 841
Scenario 9 Affected station 46
Before Analysis

Results for: 31N MD HAGERSTOWN, BLET 19960828KE LIC

	POPULATION	AREA (sq km)
within Noise Limited Contour	1213954	21555.2
not affected by terrain losses	773237	14370.2
lost to NTSC IX	71148	553.8
lost to additional IX by ATV	19787	285.3
lost to all IX	90935	839.1

Potential Interfering Stations Included in above Scenario 9

24N MD BALTIMORE	BLCT	19860103KG	LIC
31N NY NEW YORK	BLCT	19860703KH	LIC
32N DC WASHINGTON	BLET	19801107KE	LIC
45N MD BALTIMORE	BMPCT	20030116AAX	CP
28A MD FREDERICK	BPEDT	20080620AHT	CP
29A MD BALTIMORE	DTVPLN	DTVP0747	PLN
29A PA JOHNSTOWN	BLCDT	20050606AIE	LIC
30A PA JOHNSTOWN	DTVPLN	DTVP0799	PLN
30A PA RED LION	DTVPLN	DTVP0800	PLN
30A VA GOLDVEIN	BLEDT	20031230AAR	LIC
31A DE WILMINGTON	DTVPLN	DTVP0815	PLN
31A OH CLEVELAND	DTVPLN	DTVP0835	PLN
31A PA SCRANTON	BLCDT	20060721ABH	LIC
31A VA PORTSMOUTH	DTVPLN	DTVP0846	PLN
32A PA ALTOONA	DTVPLN	DTVP0876	PLN
33A DC WASHINGTON	BMPEDT	20030409AAR	CP
34A DC WASHINGTON	BLCDT	20040206AAS	LIC
35A DC WASHINGTON	BMPCDT	20060519ACK	CP
46A MD BALTIMORE	BPCDT	19980803KR	CP

After Analysis

Results for: 31N MD HAGERSTOWN, BLET 19960828KE LIC

	POPULATION	AREA (sq km)
within Noise Limited Contour	1213954	21555.2
not affected by terrain losses	773237	14370.2
lost to NTSC IX	71148	553.8
lost to additional IX by ATV	19902	293.2
lost to all IX	91050	847.0

Potential Interfering Stations Included in above Scenario 9

24N MD BALTIMORE	BLCT	19860103KG	LIC
31N NY NEW YORK	BLCT	19860703KH	LIC
32N DC WASHINGTON	BLET	19801107KE	LIC
45N MD BALTIMORE	BMPCT	20030116AAX	CP
28A MD FREDERICK	BPEDT	20080620AHT	CP
29A MD BALTIMORE	DTVPLN	DTVP0747	PLN
29A PA JOHNSTOWN	BLCDT	20050606AIE	LIC
30A PA JOHNSTOWN	DTVPLN	DTVP0799	PLN
30A PA RED LION	DTVPLN	DTVP0800	PLN
30A VA GOLDVEIN	BLEDT	20031230AAR	LIC
31A DE WILMINGTON	DTVPLN	DTVP0815	PLN
31A OH CLEVELAND	DTVPLN	DTVP0835	PLN
31A PA SCRANTON	BLCDT	20060721ABH	LIC
31A VA PORTSMOUTH	DTVPLN	DTVP0846	PLN
32A PA ALTOONA	DTVPLN	DTVP0876	PLN
33A DC WASHINGTON	BMPEDT	20030409AAR	CP
34A DC WASHINGTON	BLCDT	20040206AAS	LIC
35A DC WASHINGTON	BMPCDT	20060519ACK	CP
46A MD BALTIMORE	BPCDT	19980803KR	CP
23A WV ROMNEY	USERRECORD01		APP

*Percent new DTV interference without proposal: 7.5 BLET 19960828KE
*Percent new DTV interference with proposal: 7.5 BLET 19960828KE

Result key: 842
Scenario 10 Affected station 46
Before Analysis

Results for: 31N MD HAGERSTOWN, BLET 19960828KE LIC

	POPULATION	AREA (sq km)
within Noise Limited Contour	1213954	21555.2
not affected by terrain losses	773237	14370.2
lost to NTSC IX	71148	553.8
lost to additional IX by ATV	19787	285.3
lost to all IX	90935	839.1

Potential Interfering Stations Included in above Scenario 10

24N MD BALTIMORE	BLCT	19860103KG	LIC
31N NY NEW YORK	BLCT	19860703KH	LIC
32N DC WASHINGTON	BLET	19801107KE	LIC
45N MD BALTIMORE	BMPCT	20030116AAX	CP
28A MD FREDERICK	BPEDT	20080620AHT	CP
29A MD BALTIMORE	DTVPLN	DTVP0747	PLN
29A PA JOHNSTOWN	BLCDT	20050606AIE	LIC
30A PA JOHNSTOWN	DTVPLN	DTVP0799	PLN
30A PA RED LION	DTVPLN	DTVP0800	PLN
30A VA GOLDVEIN	BLEDT	20031230AAR	LIC
31A DE WILMINGTON	DTVPLN	DTVP0815	PLN
31A OH CLEVELAND	DTVPLN	DTVP0835	PLN
31A PA SCRANTON	BLCDT	20060721ABH	LIC
31A VA PORTSMOUTH	DTVPLN	DTVP0846	PLN
32A PA ALTOONA	DTVPLN	DTVP0876	PLN
33A DC WASHINGTON	BMPEDT	20030409AAR	CP
34A DC WASHINGTON	BLCDT	20040206AAS	LIC
35A DC WASHINGTON	DTVPLN	DTVP0968	PLN
46A MD BALTIMORE	BPCDT	19980803KR	CP

After Analysis

Results for: 31N MD HAGERSTOWN, BLET 19960828KE LIC

	POPULATION	AREA (sq km)
within Noise Limited Contour	1213954	21555.2
not affected by terrain losses	773237	14370.2
lost to NTSC IX	71148	553.8
lost to additional IX by ATV	19902	293.2
lost to all IX	91050	847.0

Potential Interfering Stations Included in above Scenario 10

24N MD BALTIMORE	BLCT	19860103KG	LIC
31N NY NEW YORK	BLCT	19860703KH	LIC
32N DC WASHINGTON	BLET	19801107KE	LIC
45N MD BALTIMORE	BMPCT	20030116AAX	CP
28A MD FREDERICK	BPEDT	20080620AHT	CP
29A MD BALTIMORE	DTVPLN	DTVP0747	PLN
29A PA JOHNSTOWN	BLCDT	20050606AIE	LIC
30A PA JOHNSTOWN	DTVPLN	DTVP0799	PLN
30A PA RED LION	DTVPLN	DTVP0800	PLN
30A VA GOLDVEIN	BLEDT	20031230AAR	LIC
31A DE WILMINGTON	DTVPLN	DTVP0815	PLN
31A OH CLEVELAND	DTVPLN	DTVP0835	PLN
31A PA SCRANTON	BLCDT	20060721ABH	LIC
31A VA PORTSMOUTH	DTVPLN	DTVP0846	PLN
32A PA ALTOONA	DTVPLN	DTVP0876	PLN
33A DC WASHINGTON	BMPEDT	20030409AAR	CP
34A DC WASHINGTON	BLCDT	20040206AAS	LIC
35A DC WASHINGTON	DTVPLN	DTVP0968	PLN
46A MD BALTIMORE	BPCDT	19980803KR	CP
23A WV ROMNEY	USERRECORD01		APP

*Percent new DTV interference without proposal: 7.5 BLET 19960828KE
*Percent new DTV interference with proposal: 7.5 BLET 19960828KE

```
Result key:      843
Scenario       11  Affected station       46
Before Analysis

Results for: 31N MD HAGERSTOWN,          BLET      19960828KE   LIC
                                   POPULATION   AREA (sq km)
   within Noise Limited Contour     1213954      21555.2
   not affected by terrain losses    773237      14370.2
   lost to NTSC IX                    71148        553.8
   lost to additional IX by ATV       19787        285.3
   lost to all IX                     90935        839.1

 Potential Interfering Stations Included in above Scenario    11

24N MD BALTIMORE            BLCT      19860103KG   LIC
31N NY NEW YORK             BLCT      19860703KH   LIC
32N DC WASHINGTON           BLET      19801107KE   LIC
45N MD BALTIMORE            BMPCT     20030116AAX  CP
28A MD FREDERICK            BPEDT     20080620AHT  CP
29A MD BALTIMORE            DTVPLN    DTVP0747     PLN
29A PA JOHNSTOWN            BLCDT     20050606AIE  LIC
30A PA JOHNSTOWN            DTVPLN    DTVP0799     PLN
30A PA RED LION             DTVPLN    DTVP0800     PLN
30A VA GOLDVEIN             BLEDT     20031230AAR  LIC
31A DE WILMINGTON           DTVPLN    DTVP0815     PLN
31A OH CLEVELAND            DTVPLN    DTVP0835     PLN
31A PA SCRANTON             BLCDT     20060721ABH  LIC
31A VA PORTSMOUTH           DTVPLN    DTVP0846     PLN
32A PA ALTOONA              DTVPLN    DTVP0876     PLN
33A DC WASHINGTON           BMPEDT    20030409AAR  CP
34A DC WASHINGTON           DTVPLN    DTVP0930     PLN
35A DC WASHINGTON           BMPCDT    20060519ACK  CP
46A MD BALTIMORE            BPCDT     19980803KR   CP

After Analysis

Results for: 31N MD HAGERSTOWN,          BLET      19960828KE   LIC
                                   POPULATION   AREA (sq km)
   within Noise Limited Contour     1213954      21555.2
   not affected by terrain losses    773237      14370.2
   lost to NTSC IX                    71148        553.8
   lost to additional IX by ATV       19902        293.2
   lost to all IX                     91050        847.0

 Potential Interfering Stations Included in above Scenario    11

24N MD BALTIMORE            BLCT      19860103KG   LIC
31N NY NEW YORK             BLCT      19860703KH   LIC
32N DC WASHINGTON           BLET      19801107KE   LIC
45N MD BALTIMORE            BMPCT     20030116AAX  CP
28A MD FREDERICK            BPEDT     20080620AHT  CP
29A MD BALTIMORE            DTVPLN    DTVP0747     PLN
29A PA JOHNSTOWN            BLCDT     20050606AIE  LIC
30A PA JOHNSTOWN            DTVPLN    DTVP0799     PLN
30A PA RED LION             DTVPLN    DTVP0800     PLN
30A VA GOLDVEIN             BLEDT     20031230AAR  LIC
31A DE WILMINGTON           DTVPLN    DTVP0815     PLN
31A OH CLEVELAND            DTVPLN    DTVP0835     PLN
31A PA SCRANTON             BLCDT     20060721ABH  LIC
31A VA PORTSMOUTH           DTVPLN    DTVP0846     PLN
32A PA ALTOONA              DTVPLN    DTVP0876     PLN
33A DC WASHINGTON           BMPEDT    20030409AAR  CP
34A DC WASHINGTON           DTVPLN    DTVP0930     PLN
35A DC WASHINGTON           BMPCDT    20060519ACK  CP
46A MD BALTIMORE            BPCDT     19980803KR   CP
23A WV ROMNEY               USERRECORD01           APP
 *Percent new DTV interference without proposal:      7.5  BLET      19960828KE
```

```
 *Percent new DTV interference with proposal:         7.5  BLET      19960828KE


Result key:      844
Scenario       12  Affected station       46
Before Analysis

Results for: 31N MD HAGERSTOWN,          BLET      19960828KE   LIC
                                   POPULATION   AREA (sq km)
   within Noise Limited Contour     1213954      21555.2
   not affected by terrain losses    773237      14370.2
   lost to NTSC IX                    71148        553.8
   lost to additional IX by ATV       19787        285.3
   lost to all IX                     90935        839.1

 Potential Interfering Stations Included in above Scenario    12

24N MD BALTIMORE            BLCT      19860103KG   LIC
31N NY NEW YORK             BLCT      19860703KH   LIC
32N DC WASHINGTON           BLET      19801107KE   LIC
45N MD BALTIMORE            BMPCT     20030116AAX  CP
28A MD FREDERICK            BPEDT     20080620AHT  CP
29A MD BALTIMORE            DTVPLN    DTVP0747     PLN
29A PA JOHNSTOWN            BLCDT     20050606AIE  LIC
30A PA JOHNSTOWN            DTVPLN    DTVP0799     PLN
30A PA RED LION             DTVPLN    DTVP0800     PLN
30A VA GOLDVEIN             BLEDT     20031230AAR  LIC
31A DE WILMINGTON           DTVPLN    DTVP0815     PLN
31A OH CLEVELAND            DTVPLN    DTVP0835     PLN
31A PA SCRANTON             BLCDT     20060721ABH  LIC
31A VA PORTSMOUTH           DTVPLN    DTVP0846     PLN
32A PA ALTOONA              DTVPLN    DTVP0876     PLN
33A DC WASHINGTON           BMPEDT    20030409AAR  CP
34A DC WASHINGTON           DTVPLN    DTVP0930     PLN
35A DC WASHINGTON           DTVPLN    DTVP0968     PLN
46A MD BALTIMORE            BPCDT     19980803KR   CP

After Analysis

Results for: 31N MD HAGERSTOWN,          BLET      19960828KE   LIC
                                   POPULATION   AREA (sq km)
   within Noise Limited Contour     1213954      21555.2
   not affected by terrain losses    773237      14370.2
   lost to NTSC IX                    71148        553.8
   lost to additional IX by ATV       19902        293.2
   lost to all IX                     91050        847.0

 Potential Interfering Stations Included in above Scenario    12

24N MD BALTIMORE            BLCT      19860103KG   LIC
31N NY NEW YORK             BLCT      19860703KH   LIC
32N DC WASHINGTON           BLET      19801107KE   LIC
45N MD BALTIMORE            BMPCT     20030116AAX  CP
28A MD FREDERICK            BPEDT     20080620AHT  CP
29A MD BALTIMORE            DTVPLN    DTVP0747     PLN
29A PA JOHNSTOWN            BLCDT     20050606AIE  LIC
30A PA JOHNSTOWN            DTVPLN    DTVP0799     PLN
30A PA RED LION             DTVPLN    DTVP0800     PLN
30A VA GOLDVEIN             BLEDT     20031230AAR  LIC
31A DE WILMINGTON           DTVPLN    DTVP0815     PLN
31A OH CLEVELAND            DTVPLN    DTVP0835     PLN
31A PA SCRANTON             BLCDT     20060721ABH  LIC
31A VA PORTSMOUTH           DTVPLN    DTVP0846     PLN
32A PA ALTOONA              DTVPLN    DTVP0876     PLN
33A DC WASHINGTON           BMPEDT    20030409AAR  CP
34A DC WASHINGTON           DTVPLN    DTVP0930     PLN
35A DC WASHINGTON           DTVPLN    DTVP0968     PLN
46A MD BALTIMORE            BPCDT     19980803KR   CP
23A WV ROMNEY               USERRECORD01           APP
```

```
 *Percent new DTV interference without proposal:      7.5  BLET      19960828KE
 *Percent new DTV interference with proposal:         7.5  BLET      19960828KE


Result key:      845
Scenario       13  Affected station       46
Before Analysis

Results for: 31N MD HAGERSTOWN,          BLET      19960828KE   LIC
                                   POPULATION   AREA (sq km)
   within Noise Limited Contour     1213954      21555.2
   not affected by terrain losses    773237      14370.2
   lost to NTSC IX                    71148        553.8
   lost to additional IX by ATV       17673        258.7
   lost to all IX                     88821        812.5

 Potential Interfering Stations Included in above Scenario    13

24N MD BALTIMORE            BLCT      19860103KG   LIC
31N NY NEW YORK             BLCT      19860703KH   LIC
32N DC WASHINGTON           BLET      19801107KE   LIC
45N MD BALTIMORE            BMPCT     20030116AAX  CP
28A MD FREDERICK            BPEDT     20080620AHT  CP
29A MD BALTIMORE            DTVPLN    DTVP0747     PLN
29A PA JOHNSTOWN            BLCDT     20050606AIE  LIC
30A PA JOHNSTOWN            DTVPLN    DTVP0799     PLN
30A PA RED LION             DTVPLN    DTVP0800     PLN
30A VA GOLDVEIN             BLEDT     20031230AAR  LIC
31A DE WILMINGTON           DTVPLN    DTVP0815     PLN
31A OH CLEVELAND            DTVPLN    DTVP0835     PLN
31A PA SCRANTON             DTVPLN    DTVP0838     PLN
31A VA PORTSMOUTH           DTVPLN    DTVP0846     PLN
32A PA ALTOONA              DTVPLN    DTVP0876     PLN
33A DC WASHINGTON           BMPEDT    20030409AAR  CP
34A DC WASHINGTON           BLCDT     20040206AAS  LIC
35A DC WASHINGTON           BMPCDT    20060519ACK  CP
46A MD BALTIMORE            BPCDT     19980803KR   CP

After Analysis

Results for: 31N MD HAGERSTOWN,          BLET      19960828KE   LIC
                                   POPULATION   AREA (sq km)
   within Noise Limited Contour     1213954      21555.2
   not affected by terrain losses    773237      14370.2
   lost to NTSC IX                    71148        553.8
   lost to additional IX by ATV       17788        266.6
   lost to all IX                     88936        820.4

 Potential Interfering Stations Included in above Scenario    13

24N MD BALTIMORE            BLCT      19860103KG   LIC
31N NY NEW YORK             BLCT      19860703KH   LIC
32N DC WASHINGTON           BLET      19801107KE   LIC
45N MD BALTIMORE            BMPCT     20030116AAX  CP
28A MD FREDERICK            BPEDT     20080620AHT  CP
29A MD BALTIMORE            DTVPLN    DTVP0747     PLN
29A PA JOHNSTOWN            BLCDT     20050606AIE  LIC
30A PA JOHNSTOWN            DTVPLN    DTVP0799     PLN
30A PA RED LION             DTVPLN    DTVP0800     PLN
30A VA GOLDVEIN             BLEDT     20031230AAR  LIC
31A DE WILMINGTON           DTVPLN    DTVP0815     PLN
31A OH CLEVELAND            DTVPLN    DTVP0835     PLN
31A PA SCRANTON             DTVPLN    DTVP0838     PLN
31A VA PORTSMOUTH           DTVPLN    DTVP0846     PLN
32A PA ALTOONA              DTVPLN    DTVP0876     PLN
33A DC WASHINGTON           BMPEDT    20030409AAR  CP
34A DC WASHINGTON           BLCDT     20040206AAS  LIC
35A DC WASHINGTON           BMPCDT    20060519ACK  CP
46A MD BALTIMORE            BPCDT     19980803KR   CP
```

```
23A WV ROMNEY               USERRECORD01           APP
 *Percent new DTV interference without proposal:      7.3  BLET      19960828KE
 *Percent new DTV interference with proposal:         7.3  BLET      19960828KE


Result key:      846
Scenario       14  Affected station       46
Before Analysis

Results for: 31N MD HAGERSTOWN,          BLET      19960828KE   LIC
                                   POPULATION   AREA (sq km)
   within Noise Limited Contour     1213954      21555.2
   not affected by terrain losses    773237      14370.2
   lost to NTSC IX                    71148        553.8
   lost to additional IX by ATV       17673        258.7
   lost to all IX                     88821        812.5

 Potential Interfering Stations Included in above Scenario    14

24N MD BALTIMORE            BLCT      19860103KG   LIC
31N NY NEW YORK             BLCT      19860703KH   LIC
32N DC WASHINGTON           BLET      19801107KE   LIC
45N MD BALTIMORE            BMPCT     20030116AAX  CP
28A MD FREDERICK            BPEDT     20080620AHT  CP
29A MD BALTIMORE            DTVPLN    DTVP0747     PLN
29A PA JOHNSTOWN            BLCDT     20050606AIE  LIC
30A PA JOHNSTOWN            DTVPLN    DTVP0799     PLN
30A PA RED LION             DTVPLN    DTVP0800     PLN
30A VA GOLDVEIN             BLEDT     20031230AAR  LIC
31A DE WILMINGTON           DTVPLN    DTVP0815     PLN
31A OH CLEVELAND            DTVPLN    DTVP0835     PLN
31A PA SCRANTON             DTVPLN    DTVP0838     PLN
31A VA PORTSMOUTH           DTVPLN    DTVP0846     PLN
32A PA ALTOONA              DTVPLN    DTVP0876     PLN
33A DC WASHINGTON           BMPEDT    20030409AAR  CP
34A DC WASHINGTON           BLCDT     20040206AAS  LIC
35A DC WASHINGTON           DTVPLN    DTVP0968     PLN
46A MD BALTIMORE            BPCDT     19980803KR   CP

After Analysis

Results for: 31N MD HAGERSTOWN,          BLET      19960828KE   LIC
                                   POPULATION   AREA (sq km)
   within Noise Limited Contour     1213954      21555.2
   not affected by terrain losses    773237      14370.2
   lost to NTSC IX                    71148        553.8
   lost to additional IX by ATV       17788        266.6
   lost to all IX                     88936        820.4

 Potential Interfering Stations Included in above Scenario    14

24N MD BALTIMORE            BLCT      19860103KG   LIC
31N NY NEW YORK             BLCT      19860703KH   LIC
32N DC WASHINGTON           BLET      19801107KE   LIC
45N MD BALTIMORE            BMPCT     20030116AAX  CP
28A MD FREDERICK            BPEDT     20080620AHT  CP
29A MD BALTIMORE            DTVPLN    DTVP0747     PLN
29A PA JOHNSTOWN            BLCDT     20050606AIE  LIC
30A PA JOHNSTOWN            DTVPLN    DTVP0799     PLN
30A PA RED LION             DTVPLN    DTVP0800     PLN
30A VA GOLDVEIN             BLEDT     20031230AAR  LIC
31A DE WILMINGTON           DTVPLN    DTVP0815     PLN
31A OH CLEVELAND            DTVPLN    DTVP0835     PLN
31A PA SCRANTON             DTVPLN    DTVP0838     PLN
31A VA PORTSMOUTH           DTVPLN    DTVP0846     PLN
32A PA ALTOONA              DTVPLN    DTVP0876     PLN
33A DC WASHINGTON           BMPEDT    20030409AAR  CP
34A DC WASHINGTON           BLCDT     20040206AAS  LIC
35A DC WASHINGTON           DTVPLN    DTVP0968     PLN
```

```
46A MD BALTIMORE            BPCDT     19980803KR   CP
23A WV ROMNEY               USERRECORD01           APP
 *Percent new DTV interference without proposal:      7.3  BLET      19960828KE
 *Percent new DTV interference with proposal:         7.3  BLET      19960828KE


Result key:      847
Scenario       15  Affected station       46
Before Analysis

Results for: 31N MD HAGERSTOWN,          BLET      19960828KE   LIC
                                   POPULATION   AREA (sq km)
   within Noise Limited Contour     1213954      21555.2
   not affected by terrain losses    773237      14370.2
   lost to NTSC IX                    71148        553.8
   lost to additional IX by ATV       17673        258.7
   lost to all IX                     88821        812.5

 Potential Interfering Stations Included in above Scenario    15

24N MD BALTIMORE            BLCT      19860103KG   LIC
31N NY NEW YORK             BLCT      19860703KH   LIC
32N DC WASHINGTON           BLET      19801107KE   LIC
45N MD BALTIMORE            BMPCT     20030116AAX  CP
28A MD FREDERICK            BPEDT     20080620AHT  CP
29A MD BALTIMORE            DTVPLN    DTVP0747     PLN
29A PA JOHNSTOWN            BLCDT     20050606AIE  LIC
30A PA JOHNSTOWN            DTVPLN    DTVP0799     PLN
30A PA RED LION             DTVPLN    DTVP0800     PLN
30A VA GOLDVEIN             BLEDT     20031230AAR  LIC
31A DE WILMINGTON           DTVPLN    DTVP0815     PLN
31A OH CLEVELAND            DTVPLN    DTVP0835     PLN
31A PA SCRANTON             DTVPLN    DTVP0838     PLN
31A VA PORTSMOUTH           DTVPLN    DTVP0846     PLN
32A PA ALTOONA              DTVPLN    DTVP0876     PLN
33A DC WASHINGTON           BMPEDT    20030409AAR  CP
34A DC WASHINGTON           DTVPLN    DTVP0930     PLN
35A DC WASHINGTON           BMPCDT    20060519ACK  CP
46A MD BALTIMORE            BPCDT     19980803KR   CP

After Analysis

Results for: 31N MD HAGERSTOWN,          BLET      19960828KE   LIC
                                   POPULATION   AREA (sq km)
   within Noise Limited Contour     1213954      21555.2
   not affected by terrain losses    773237      14370.2
   lost to NTSC IX                    71148        553.8
   lost to additional IX by ATV       17788        266.6
   lost to all IX                     88936        820.4

 Potential Interfering Stations Included in above Scenario    15

24N MD BALTIMORE            BLCT      19860103KG   LIC
31N NY NEW YORK             BLCT      19860703KH   LIC
32N DC WASHINGTON           BLET      19801107KE   LIC
45N MD BALTIMORE            BMPCT     20030116AAX  CP
28A MD FREDERICK            BPEDT     20080620AHT  CP
29A MD BALTIMORE            DTVPLN    DTVP0747     PLN
29A PA JOHNSTOWN            BLCDT     20050606AIE  LIC
30A PA JOHNSTOWN            DTVPLN    DTVP0799     PLN
30A PA RED LION             DTVPLN    DTVP0800     PLN
30A VA GOLDVEIN             BLEDT     20031230AAR  LIC
31A DE WILMINGTON           DTVPLN    DTVP0815     PLN
31A OH CLEVELAND            DTVPLN    DTVP0835     PLN
31A PA SCRANTON             DTVPLN    DTVP0838     PLN
31A VA PORTSMOUTH           DTVPLN    DTVP0846     PLN
32A PA ALTOONA              DTVPLN    DTVP0876     PLN
33A DC WASHINGTON           BMPEDT    20030409AAR  CP
34A DC WASHINGTON           DTVPLN    DTVP0930     PLN
```

```
35A DC WASHINGTON           BMPCDT    20060519ACK  CP
46A MD BALTIMORE            BPCDT     19980803KR   CP
23A WV ROMNEY               USERRECORD01           APP
 *Percent new DTV interference without proposal:      7.3  BLET      19960828KE
 *Percent new DTV interference with proposal:         7.3  BLET      19960828KE


Result key:      848
Scenario       16  Affected station       46
Before Analysis

Results for: 31N MD HAGERSTOWN,          BLET      19960828KE   LIC
                                   POPULATION   AREA (sq km)
   within Noise Limited Contour     1213954      21555.2
   not affected by terrain losses    773237      14370.2
   lost to NTSC IX                    71148        553.8
   lost to additional IX by ATV       17673        258.7
   lost to all IX                     88821        812.5

 Potential Interfering Stations Included in above Scenario    16

24N MD BALTIMORE            BLCT      19860103KG   LIC
31N NY NEW YORK             BLCT      19860703KH   LIC
32N DC WASHINGTON           BLET      19801107KE   LIC
45N MD BALTIMORE            BMPCT     20030116AAX  CP
28A MD FREDERICK            BPEDT     20080620AHT  CP
29A MD BALTIMORE            DTVPLN    DTVP0747     PLN
29A PA JOHNSTOWN            BLCDT     20050606AIE  LIC
30A PA JOHNSTOWN            DTVPLN    DTVP0799     PLN
30A PA RED LION             DTVPLN    DTVP0800     PLN
30A VA GOLDVEIN             BLEDT     20031230AAR  LIC
31A DE WILMINGTON           DTVPLN    DTVP0815     PLN
31A OH CLEVELAND            DTVPLN    DTVP0835     PLN
31A PA SCRANTON             DTVPLN    DTVP0838     PLN
31A VA PORTSMOUTH           DTVPLN    DTVP0846     PLN
32A PA ALTOONA              DTVPLN    DTVP0876     PLN
33A DC WASHINGTON           BMPEDT    20030409AAR  CP
34A DC WASHINGTON           DTVPLN    DTVP0930     PLN
35A DC WASHINGTON           DTVPLN    DTVP0968     PLN
46A MD BALTIMORE            BPCDT     19980803KR   CP

After Analysis

Results for: 31N MD HAGERSTOWN,          BLET      19960828KE   LIC
                                   POPULATION   AREA (sq km)
   within Noise Limited Contour     1213954      21555.2
   not affected by terrain losses    773237      14370.2
   lost to NTSC IX                    71148        553.8
   lost to additional IX by ATV       17788        266.6
   lost to all IX                     88936        820.4

 Potential Interfering Stations Included in above Scenario    16

24N MD BALTIMORE            BLCT      19860103KG   LIC
31N NY NEW YORK             BLCT      19860703KH   LIC
32N DC WASHINGTON           BLET      19801107KE   LIC
45N MD BALTIMORE            BMPCT     20030116AAX  CP
28A MD FREDERICK            BPEDT     20080620AHT  CP
29A MD BALTIMORE            DTVPLN    DTVP0747     PLN
29A PA JOHNSTOWN            BLCDT     20050606AIE  LIC
30A PA JOHNSTOWN            DTVPLN    DTVP0799     PLN
30A PA RED LION             DTVPLN    DTVP0800     PLN
30A VA GOLDVEIN             BLEDT     20031230AAR  LIC
31A DE WILMINGTON           DTVPLN    DTVP0815     PLN
31A OH CLEVELAND            DTVPLN    DTVP0835     PLN
31A PA SCRANTON             DTVPLN    DTVP0838     PLN
31A VA PORTSMOUTH           DTVPLN    DTVP0846     PLN
32A PA ALTOONA              DTVPLN    DTVP0876     PLN
33A DC WASHINGTON           BMPEDT    20030409AAR  CP
```

```
34A DC WASHINGTON           DTVPLN    DTVP0930     PLN
35A DC WASHINGTON           DTVPLN    DTVP0968     PLN
46A MD BALTIMORE            BPCDT     19980803KR   CP
23A WV ROMNEY               USERRECORD01           APP
 *Percent new DTV interference without proposal:      7.3  BLET      19960828KE
 *Percent new DTV interference with proposal:         7.3  BLET      19960828KE


Result key:      849
Scenario       17  Affected station       46
Before Analysis

Results for: 31N MD HAGERSTOWN,          BLET      19960828KE   LIC
                                   POPULATION   AREA (sq km)
   within Noise Limited Contour     1213954      21555.2
   not affected by terrain losses    773237      14370.2
   lost to NTSC IX                    71148        553.8
   lost to additional IX by ATV       21965        280.4
   lost to all IX                     93113        834.2

 Potential Interfering Stations Included in above Scenario    17

24N MD BALTIMORE            BLCT      19860103KG   LIC
31N NY NEW YORK             BLCT      19860703KH   LIC
32N DC WASHINGTON           BLET      19801107KE   LIC
45N MD BALTIMORE            BMPCT     20030116AAX  CP
28A MD FREDERICK            BPEDT     20080620AHT  CP
29A MD BALTIMORE            DTVPLN    DTVP0747     PLN
29A PA JOHNSTOWN            BLCDT     20050606AIE  LIC
30A PA JOHNSTOWN            DTVPLN    DTVP0799     PLN
30A PA RED LION             DTVPLN    DTVP0800     PLN
30A VA GOLDVEIN             DTVPLN    DTVP0806     PLN
31A DE WILMINGTON           BLCDT     20031203AFL  LIC
31A OH CLEVELAND            DTVPLN    DTVP0835     PLN
31A PA SCRANTON             BLCDT     20060721ABH  LIC
31A VA PORTSMOUTH           DTVPLN    DTVP0846     PLN
32A PA ALTOONA              DTVPLN    DTVP0876     PLN
33A DC WASHINGTON           BMPEDT    20030409AAR  CP
34A DC WASHINGTON           BLCDT     20040206AAS  LIC
35A DC WASHINGTON           BMPCDT    20060519ACK  CP
46A MD BALTIMORE            BPCDT     19980803KR   CP

After Analysis

Results for: 31N MD HAGERSTOWN,          BLET      19960828KE   LIC
                                   POPULATION   AREA (sq km)
   within Noise Limited Contour     1213954      21555.2
   not affected by terrain losses    773237      14370.2
   lost to NTSC IX                    71148        553.8
   lost to additional IX by ATV       22080        288.3
   lost to all IX                     93228        842.1

 Potential Interfering Stations Included in above Scenario    17

24N MD BALTIMORE            BLCT      19860103KG   LIC
31N NY NEW YORK             BLCT      19860703KH   LIC
32N DC WASHINGTON           BLET      19801107KE   LIC
45N MD BALTIMORE            BMPCT     20030116AAX  CP
28A MD FREDERICK            BPEDT     20080620AHT  CP
29A MD BALTIMORE            DTVPLN    DTVP0747     PLN
29A PA JOHNSTOWN            BLCDT     20050606AIE  LIC
30A PA JOHNSTOWN            DTVPLN    DTVP0799     PLN
30A PA RED LION             DTVPLN    DTVP0800     PLN
30A VA GOLDVEIN             DTVPLN    DTVP0806     PLN
31A DE WILMINGTON           BLCDT     20031203AFL  LIC
31A OH CLEVELAND            DTVPLN    DTVP0835     PLN
31A PA SCRANTON             BLCDT     20060721ABH  LIC
31A VA PORTSMOUTH           DTVPLN    DTVP0846     PLN
32A PA ALTOONA              DTVPLN    DTVP0876     PLN
```

```
33A DC WASHINGTON           BMPEDT    20030409AAR  CP
34A DC WASHINGTON           BLCDT     20040206AAS  LIC
35A DC WASHINGTON           BMPCDT    20060519ACK  CP
46A MD BALTIMORE            BPCDT     19980803KR   CP
23A WV ROMNEY               USERRECORD01           APP
 *Percent new DTV interference without proposal:      7.7  BLET      19960828KE
 *Percent new DTV interference with proposal:         7.7  BLET      19960828KE


Result key:      850
Scenario       18  Affected station       46
Before Analysis

Results for: 31N MD HAGERSTOWN,          BLET      19960828KE   LIC
                                   POPULATION   AREA (sq km)
   within Noise Limited Contour     1213954      21555.2
   not affected by terrain losses    773237      14370.2
   lost to NTSC IX                    71148        553.8
   lost to additional IX by ATV       21965        280.4
   lost to all IX                     93113        834.2

 Potential Interfering Stations Included in above Scenario    18

24N MD BALTIMORE            BLCT      19860103KG   LIC
31N NY NEW YORK             BLCT      19860703KH   LIC
32N DC WASHINGTON           BLET      19801107KE   LIC
45N MD BALTIMORE            BMPCT     20030116AAX  CP
28A MD FREDERICK            BPEDT     20080620AHT  CP
29A MD BALTIMORE            DTVPLN    DTVP0747     PLN
29A PA JOHNSTOWN            BLCDT     20050606AIE  LIC
30A PA JOHNSTOWN            DTVPLN    DTVP0799     PLN
30A PA RED LION             DTVPLN    DTVP0800     PLN
30A VA GOLDVEIN             DTVPLN    DTVP0806     PLN
31A DE WILMINGTON           BLCDT     20031203AFL  LIC
31A OH CLEVELAND            DTVPLN    DTVP0835     PLN
31A PA SCRANTON             BLCDT     20060721ABH  LIC
31A VA PORTSMOUTH           DTVPLN    DTVP0846     PLN
32A PA ALTOONA              DTVPLN    DTVP0876     PLN
33A DC WASHINGTON           BMPEDT    20030409AAR  CP
34A DC WASHINGTON           BLCDT     20040206AAS  LIC
35A DC WASHINGTON           DTVPLN    DTVP0968     PLN
46A MD BALTIMORE            BPCDT     19980803KR   CP

After Analysis

Results for: 31N MD HAGERSTOWN,          BLET      19960828KE   LIC
                                   POPULATION   AREA (sq km)
   within Noise Limited Contour     1213954      21555.2
   not affected by terrain losses    773237      14370.2
   lost to NTSC IX                    71148        553.8
   lost to additional IX by ATV       22080        288.3
   lost to all IX                     93228        842.1

 Potential Interfering Stations Included in above Scenario    18

24N MD BALTIMORE            BLCT      19860103KG   LIC
31N NY NEW YORK             BLCT      19860703KH   LIC
32N DC WASHINGTON           BLET      19801107KE   LIC
45N MD BALTIMORE            BMPCT     20030116AAX  CP
28A MD FREDERICK            BPEDT     20080620AHT  CP
29A MD BALTIMORE            DTVPLN    DTVP0747     PLN
29A PA JOHNSTOWN            BLCDT     20050606AIE  LIC
30A PA JOHNSTOWN            DTVPLN    DTVP0799     PLN
30A PA RED LION             DTVPLN    DTVP0800     PLN
30A VA GOLDVEIN             DTVPLN    DTVP0806     PLN
31A DE WILMINGTON           BLCDT     20031203AFL  LIC
31A OH CLEVELAND            DTVPLN    DTVP0835     PLN
31A PA SCRANTON             BLCDT     20060721ABH  LIC
31A VA PORTSMOUTH           DTVPLN    DTVP0846     PLN
```

```
32A PA ALTOONA              DTVPLN    DTVP0876     PLN
33A DC WASHINGTON           BMPEDT    20030409AAR  CP
34A DC WASHINGTON           BLCDT     20040206AAS  LIC
35A DC WASHINGTON           DTVPLN    DTVP0968     PLN
46A MD BALTIMORE            BPCDT     19980803KR   CP
23A WV ROMNEY               USERRECORD01           APP
 *Percent new DTV interference without proposal:      7.7  BLET      19960828KE
 *Percent new DTV interference with proposal:         7.7  BLET      19960828KE


Result key:      851
Scenario       19  Affected station       46
Before Analysis

Results for: 31N MD HAGERSTOWN,          BLET      19960828KE   LIC
                                   POPULATION   AREA (sq km)
   within Noise Limited Contour     1213954      21555.2
   not affected by terrain losses    773237      14370.2
   lost to NTSC IX                    71148        553.8
   lost to additional IX by ATV       21965        280.4
   lost to all IX                     93113        834.2

 Potential Interfering Stations Included in above Scenario    19

24N MD BALTIMORE            BLCT      19860103KG   LIC
31N NY NEW YORK             BLCT      19860703KH   LIC
32N DC WASHINGTON           BLET      19801107KE   LIC
45N MD BALTIMORE            BMPCT     20030116AAX  CP
28A MD FREDERICK            BPEDT     20080620AHT  CP
29A MD BALTIMORE            DTVPLN    DTVP0747     PLN
29A PA JOHNSTOWN            BLCDT     20050606AIE  LIC
30A PA JOHNSTOWN            DTVPLN    DTVP0799     PLN
30A PA RED LION             DTVPLN    DTVP0800     PLN
30A VA GOLDVEIN             DTVPLN    DTVP0806     PLN
31A DE WILMINGTON           BLCDT     20031203AFL  LIC
31A OH CLEVELAND            DTVPLN    DTVP0835     PLN
31A PA SCRANTON             BLCDT     20060721ABH  LIC
31A VA PORTSMOUTH           DTVPLN    DTVP0846     PLN
32A PA ALTOONA              DTVPLN    DTVP0876     PLN
33A DC WASHINGTON           BMPEDT    20030409AAR  CP
34A DC WASHINGTON           DTVPLN    DTVP0930     PLN
35A DC WASHINGTON           BMPCDT    20060519ACK  CP
46A MD BALTIMORE            BPCDT     19980803KR   CP

After Analysis

Results for: 31N MD HAGERSTOWN,          BLET      19960828KE   LIC
                                   POPULATION   AREA (sq km)
   within Noise Limited Contour     1213954      21555.2
   not affected by terrain losses    773237      14370.2
   lost to NTSC IX                    71148        553.8
   lost to additional IX by ATV       22080        288.3
   lost to all IX                     93228        842.1

 Potential Interfering Stations Included in above Scenario    19

24N MD BALTIMORE            BLCT      19860103KG   LIC
31N NY NEW YORK             BLCT      19860703KH   LIC
32N DC WASHINGTON           BLET      19801107KE   LIC
45N MD BALTIMORE            BMPCT     20030116AAX  CP
28A MD FREDERICK            BPEDT     20080620AHT  CP
29A MD BALTIMORE            DTVPLN    DTVP0747     PLN
29A PA JOHNSTOWN            BLCDT     20050606AIE  LIC
30A PA JOHNSTOWN            DTVPLN    DTVP0799     PLN
30A PA RED LION             DTVPLN    DTVP0800     PLN
30A VA GOLDVEIN             DTVPLN    DTVP0806     PLN
31A DE WILMINGTON           BLCDT     20031203AFL  LIC
31A OH CLEVELAND            DTVPLN    DTVP0835     PLN
31A PA SCRANTON             BLCDT     20060721ABH  LIC
```

```
31A VA PORTSMOUTH           DTVPLN    DTVP0846     PLN
32A PA ALTOONA              DTVPLN    DTVP0876     PLN
33A DC WASHINGTON           BMPEDT    20030409AAR  CP
34A DC WASHINGTON           DTVPLN    DTVP0930     PLN
35A DC WASHINGTON           BMPCDT    20060519ACK  CP
46A MD BALTIMORE            BPCDT     19980803KR   CP
23A WV ROMNEY               USERRECORD01           APP
 *Percent new DTV interference without proposal:      7.7  BLET      19960828KE
 *Percent new DTV interference with proposal:         7.7  BLET      19960828KE


Result key:      852
Scenario       20  Affected station       46
Before Analysis

Results for: 31N MD HAGERSTOWN,          BLET      19960828KE   LIC
                                   POPULATION   AREA (sq km)
   within Noise Limited Contour     1213954      21555.2
   not affected by terrain losses    773237      14370.2
   lost to NTSC IX                    71148        553.8
   lost to additional IX by ATV       21965        280.4
   lost to all IX                     93113        834.2

 Potential Interfering Stations Included in above Scenario    20

24N MD BALTIMORE            BLCT      19860103KG   LIC
31N NY NEW YORK             BLCT      19860703KH   LIC
32N DC WASHINGTON           BLET      19801107KE   LIC
45N MD BALTIMORE            BMPCT     20030116AAX  CP
28A MD FREDERICK            BPEDT     20080620AHT  CP
29A MD BALTIMORE            DTVPLN    DTVP0747     PLN
29A PA JOHNSTOWN            BLCDT     20050606AIE  LIC
30A PA JOHNSTOWN            DTVPLN    DTVP0799     PLN
30A PA RED LION             DTVPLN    DTVP0800     PLN
30A VA GOLDVEIN             DTVPLN    DTVP0806     PLN
31A DE WILMINGTON           BLCDT     20031203AFL  LIC
31A OH CLEVELAND            DTVPLN    DTVP0835     PLN
31A PA SCRANTON             BLCDT     20060721ABH  LIC
31A VA PORTSMOUTH           DTVPLN    DTVP0846     PLN
32A PA ALTOONA              DTVPLN    DTVP0876     PLN
33A DC WASHINGTON           BMPEDT    20030409AAR  CP
34A DC WASHINGTON           DTVPLN    DTVP0930     PLN
35A DC WASHINGTON           DTVPLN    DTVP0968     PLN
46A MD BALTIMORE            BPCDT     19980803KR   CP

After Analysis

Results for: 31N MD HAGERSTOWN,          BLET      19960828KE   LIC
                                   POPULATION   AREA (sq km)
   within Noise Limited Contour     1213954      21555.2
   not affected by terrain losses    773237      14370.2
   lost to NTSC IX                    71148        553.8
   lost to additional IX by ATV       22080        288.3
   lost to all IX                     93228        842.1

 Potential Interfering Stations Included in above Scenario    20

24N MD BALTIMORE            BLCT      19860103KG   LIC
31N NY NEW YORK             BLCT      19860703KH   LIC
32N DC WASHINGTON           BLET      19801107KE   LIC
45N MD BALTIMORE            BMPCT     20030116AAX  CP
28A MD FREDERICK            BPEDT     20080620AHT  CP
29A MD BALTIMORE            DTVPLN    DTVP0747     PLN
29A PA JOHNSTOWN            BLCDT     20050606AIE  LIC
30A PA JOHNSTOWN            DTVPLN    DTVP0799     PLN
30A PA RED LION             DTVPLN    DTVP0800     PLN
30A VA GOLDVEIN             DTVPLN    DTVP0806     PLN
31A DE WILMINGTON           BLCDT     20031203AFL  LIC
31A OH CLEVELAND            DTVPLN    DTVP0835     PLN
```

```
31A PA SCRANTON             BLCDT     20060721ABH  LIC
31A VA PORTSMOUTH           DTVPLN    DTVP0846     PLN
32A PA ALTOONA              DTVPLN    DTVP0876     PLN
33A DC WASHINGTON           BMPEDT    20030409AAR  CP
34A DC WASHINGTON           DTVPLN    DTVP0930     PLN
35A DC WASHINGTON           DTVPLN    DTVP0968     PLN
46A MD BALTIMORE            BPCDT     19980803KR   CP
23A WV ROMNEY               USERRECORD01           APP
 *Percent new DTV interference without proposal:      7.7  BLET      19960828KE
 *Percent new DTV interference with proposal:         7.7  BLET      19960828KE


Result key:      853
Scenario       21  Affected station       46
Before Analysis

Results for: 31N MD HAGERSTOWN,          BLET      19960828KE   LIC
                                   POPULATION   AREA (sq km)
   within Noise Limited Contour     1213954      21555.2
   not affected by terrain losses    773237      14370.2
   lost to NTSC IX                    71148        553.8
   lost to additional IX by ATV       20663        254.7
   lost to all IX                     91811        808.5

 Potential Interfering Stations Included in above Scenario    21

24N MD BALTIMORE            BLCT      19860103KG   LIC
31N NY NEW YORK             BLCT      19860703KH   LIC
32N DC WASHINGTON           BLET      19801107KE   LIC
45N MD BALTIMORE            BMPCT     20030116AAX  CP
28A MD FREDERICK            BPEDT     20080620AHT  CP
29A MD BALTIMORE            DTVPLN    DTVP0747     PLN
29A PA JOHNSTOWN            BLCDT     20050606AIE  LIC
30A PA JOHNSTOWN            DTVPLN    DTVP0799     PLN
30A PA RED LION             DTVPLN    DTVP0800     PLN
30A VA GOLDVEIN             DTVPLN    DTVP0806     PLN
31A DE WILMINGTON           BLCDT     20031203AFL  LIC
31A OH CLEVELAND            DTVPLN    DTVP0835     PLN
31A PA SCRANTON             DTVPLN    DTVP0838     PLN
31A VA PORTSMOUTH           DTVPLN    DTVP0846     PLN
32A PA ALTOONA              DTVPLN    DTVP0876     PLN
33A DC WASHINGTON           BMPEDT    20030409AAR  CP
34A DC WASHINGTON           BLCDT     20040206AAS  LIC
35A DC WASHINGTON           BMPCDT    20060519ACK  CP
46A MD BALTIMORE            BPCDT     19980803KR   CP

After Analysis

Results for: 31N MD HAGERSTOWN,          BLET      19960828KE   LIC
                                   POPULATION   AREA (sq km)
   within Noise Limited Contour     1213954      21555.2
   not affected by terrain losses    773237      14370.2
   lost to NTSC IX                    71148        553.8
   lost to additional IX by ATV       20778        262.6
   lost to all IX                     91926        816.4

 Potential Interfering Stations Included in above Scenario    21

24N MD BALTIMORE            BLCT      19860103KG   LIC
31N NY NEW YORK             BLCT      19860703KH   LIC
32N DC WASHINGTON           BLET      19801107KE   LIC
45N MD BALTIMORE            BMPCT     20030116AAX  CP
28A MD FREDERICK            BPEDT     20080620AHT  CP
29A MD BALTIMORE            DTVPLN    DTVP0747     PLN
29A PA JOHNSTOWN            BLCDT     20050606AIE  LIC
30A PA JOHNSTOWN            DTVPLN    DTVP0799     PLN
30A PA RED LION             DTVPLN    DTVP0800     PLN
30A VA GOLDVEIN             DTVPLN    DTVP0806     PLN
31A DE WILMINGTON           BLCDT     20031203AFL  LIC
```

```
31A OH CLEVELAND            DTVPLN    DTVP0835     PLN
31A PA SCRANTON             DTVPLN    DTVP0838     PLN
31A VA PORTSMOUTH           DTVPLN    DTVP0846     PLN
32A PA ALTOONA              DTVPLN    DTVP0876     PLN
33A DC WASHINGTON           BMPEDT    20030409AAR  CP
34A DC WASHINGTON           BLCDT     20040206AAS  LIC
35A DC WASHINGTON           BMPCDT    20060519ACK  CP
46A MD BALTIMORE            BPCDT     19980803KR   CP
23A WV ROMNEY               USERRECORD01           APP
 *Percent new DTV interference without proposal:      7.6  BLET      19960828KE
 *Percent new DTV interference with proposal:         7.6  BLET      19960828KE


Result key:      854
Scenario       22  Affected station       46
Before Analysis

Results for: 31N MD HAGERSTOWN,          BLET      19960828KE   LIC
                                   POPULATION   AREA (sq km)
   within Noise Limited Contour     1213954      21555.2
   not affected by terrain losses    773237      14370.2
   lost to NTSC IX                    71148        553.8
   lost to additional IX by ATV       20663        254.7
   lost to all IX                     91811        808.5

 Potential Interfering Stations Included in above Scenario    22

24N MD BALTIMORE            BLCT      19860103KG   LIC
31N NY NEW YORK             BLCT      19860703KH   LIC
32N DC WASHINGTON           BLET      19801107KE   LIC
45N MD BALTIMORE            BMPCT     20030116AAX  CP
28A MD FREDERICK            BPEDT     20080620AHT  CP
29A MD BALTIMORE            DTVPLN    DTVP0747     PLN
29A PA JOHNSTOWN            BLCDT     20050606AIE  LIC
30A PA JOHNSTOWN            DTVPLN    DTVP0799     PLN
30A PA RED LION             DTVPLN    DTVP0800     PLN
30A VA GOLDVEIN             DTVPLN    DTVP0806     PLN
31A DE WILMINGTON           BLCDT     20031203AFL  LIC
31A OH CLEVELAND            DTVPLN    DTVP0835     PLN
31A PA SCRANTON             DTVPLN    DTVP0838     PLN
31A VA PORTSMOUTH           DTVPLN    DTVP0846     PLN
32A PA ALTOONA              DTVPLN    DTVP0876     PLN
33A DC WASHINGTON           BMPEDT    20030409AAR  CP
34A DC WASHINGTON           BLCDT     20040206AAS  LIC
35A DC WASHINGTON           DTVPLN    DTVP0968     PLN
46A MD BALTIMORE            BPCDT     19980803KR   CP

After Analysis

Results for: 31N MD HAGERSTOWN,          BLET      19960828KE   LIC
                                   POPULATION   AREA (sq km)
   within Noise Limited Contour     1213954      21555.2
   not affected by terrain losses    773237      14370.2
   lost to NTSC IX                    71148        553.8
   lost to additional IX by ATV       20778        262.6
   lost to all IX                     91926        816.4

 Potential Interfering Stations Included in above Scenario    22

24N MD BALTIMORE            BLCT      19860103KG   LIC
31N NY NEW YORK             BLCT      19860703KH   LIC
32N DC WASHINGTON           BLET      19801107KE   LIC
45N MD BALTIMORE            BMPCT     20030116AAX  CP
28A MD FREDERICK            BPEDT     20080620AHT  CP
29A MD BALTIMORE            DTVPLN    DTVP0747     PLN
29A PA JOHNSTOWN            BLCDT     20050606AIE  LIC
30A PA JOHNSTOWN            DTVPLN    DTVP0799     PLN
30A PA RED LION             DTVPLN    DTVP0800     PLN
30A VA GOLDVEIN             DTVPLN    DTVP0806     PLN
```

```
31A DE WILMINGTON           BLCDT     20031203AFL  LIC
31A OH CLEVELAND            DTVPLN    DTVP0835     PLN
31A PA SCRANTON             DTVPLN    DTVP0838     PLN
31A VA PORTSMOUTH           DTVPLN    DTVP0846     PLN
32A PA ALTOONA              DTVPLN    DTVP0876     PLN
33A DC WASHINGTON           BMPEDT    20030409AAR  CP
34A DC WASHINGTON           BLCDT     20040206AAS  LIC
35A DC WASHINGTON           DTVPLN    DTVP0968     PLN
46A MD BALTIMORE            BPCDT     19980803KR   CP
23A WV ROMNEY               USERRECORD01           APP
 *Percent new DTV interference without proposal:      7.6  BLET      19960828KE
 *Percent new DTV interference with proposal:         7.6  BLET      19960828KE


Result key:      855
Scenario       23  Affected station       46
Before Analysis

Results for: 31N MD HAGERSTOWN,          BLET      19960828KE   LIC
                                   POPULATION   AREA (sq km)
   within Noise Limited Contour     1213954      21555.2
   not affected by terrain losses    773237      14370.2
   lost to NTSC IX                    71148        553.8
   lost to additional IX by ATV       20663        254.7
   lost to all IX                     91811        808.5

 Potential Interfering Stations Included in above Scenario    23

24N MD BALTIMORE            BLCT      19860103KG   LIC
31N NY NEW YORK             BLCT      19860703KH   LIC
32N DC WASHINGTON           BLET      19801107KE   LIC
45N MD BALTIMORE            BMPCT     20030116AAX  CP
28A MD FREDERICK            BPEDT     20080620AHT  CP
29A MD BALTIMORE            DTVPLN    DTVP0747     PLN
29A PA JOHNSTOWN            BLCDT     20050606AIE  LIC
30A PA JOHNSTOWN            DTVPLN    DTVP0799     PLN
30A PA RED LION             DTVPLN    DTVP0800     PLN
30A VA GOLDVEIN             DTVPLN    DTVP0806     PLN
31A DE WILMINGTON           BLCDT     20031203AFL  LIC
31A OH CLEVELAND            DTVPLN    DTVP0835     PLN
31A PA SCRANTON             DTVPLN    DTVP0838     PLN
31A VA PORTSMOUTH           DTVPLN    DTVP0846     PLN
32A PA ALTOONA              DTVPLN    DTVP0876     PLN
33A DC WASHINGTON           BMPEDT    20030409AAR  CP
34A DC WASHINGTON           DTVPLN    DTVP0930     PLN
35A DC WASHINGTON           BMPCDT    20060519ACK  CP
46A MD BALTIMORE            BPCDT     19980803KR   CP

After Analysis

Results for: 31N MD HAGERSTOWN,          BLET      19960828KE   LIC
                                   POPULATION   AREA (sq km)
   within Noise Limited Contour     1213954      21555.2
   not affected by terrain losses    773237      14370.2
   lost to NTSC IX                    71148        553.8
   lost to additional IX by ATV       20778        262.6
   lost to all IX                     91926        816.4

 Potential Interfering Stations Included in above Scenario    23

24N MD BALTIMORE            BLCT      19860103KG   LIC
31N NY NEW YORK             BLCT      19860703KH   LIC
32N DC WASHINGTON           BLET      19801107KE   LIC
45N MD BALTIMORE            BMPCT     20030116AAX  CP
28A MD FREDERICK            BPEDT     20080620AHT  CP
29A MD BALTIMORE            DTVPLN    DTVP0747     PLN
29A PA JOHNSTOWN            BLCDT     20050606AIE  LIC
30A PA JOHNSTOWN            DTVPLN    DTVP0799     PLN
30A PA RED LION             DTVPLN    DTVP0800     PLN
```

```
30A VA GOLDVEIN             DTVPLN    DTVP0806     PLN
31A DE WILMINGTON           BLCDT     20031203AFL  LIC
31A OH CLEVELAND            DTVPLN    DTVP0835     PLN
31A PA SCRANTON             DTVPLN    DTVP0838     PLN
31A VA PORTSMOUTH           DTVPLN    DTVP0846     PLN
32A PA ALTOONA              DTVPLN    DTVP0876     PLN
33A DC WASHINGTON           BMPEDT    20030409AAR  CP
34A DC WASHINGTON           DTVPLN    DTVP0930     PLN
35A DC WASHINGTON           BMPCDT    20060519ACK  CP
46A MD BALTIMORE            BPCDT     19980803KR   CP
23A WV ROMNEY               USERRECORD01           APP
 *Percent new DTV interference without proposal:      7.6  BLET      19960828KE
 *Percent new DTV interference with proposal:         7.6  BLET      19960828KE


Result key:      856
Scenario       24  Affected station       46
Before Analysis

Results for: 31N MD HAGERSTOWN,          BLET      19960828KE   LIC
                                   POPULATION   AREA (sq km)
   within Noise Limited Contour     1213954      21555.2
   not affected by terrain losses    773237      14370.2
   lost to NTSC IX                    71148        553.8
   lost to additional IX by ATV       20663        254.7
   lost to all IX                     91811        808.5

 Potential Interfering Stations Included in above Scenario    24

24N MD BALTIMORE            BLCT      19860103KG   LIC
31N NY NEW YORK             BLCT      19860703KH   LIC
32N DC WASHINGTON           BLET      19801107KE   LIC
45N MD BALTIMORE            BMPCT     20030116AAX  CP
28A MD FREDERICK            BPEDT     20080620AHT  CP
29A MD BALTIMORE            DTVPLN    DTVP0747     PLN
29A PA JOHNSTOWN            BLCDT     20050606AIE  LIC
30A PA JOHNSTOWN            DTVPLN    DTVP0799     PLN
30A PA RED LION             DTVPLN    DTVP0800     PLN
30A VA GOLDVEIN             DTVPLN    DTVP0806     PLN
31A DE WILMINGTON           BLCDT     20031203AFL  LIC
31A OH CLEVELAND            DTVPLN    DTVP0835     PLN
31A PA SCRANTON             DTVPLN    DTVP0838     PLN
31A VA PORTSMOUTH           DTVPLN    DTVP0846     PLN
32A PA ALTOONA              DTVPLN    DTVP0876     PLN
33A DC WASHINGTON           BMPEDT    20030409AAR  CP
34A DC WASHINGTON           DTVPLN    DTVP0930     PLN
35A DC WASHINGTON           DTVPLN    DTVP0968     PLN
46A MD BALTIMORE            BPCDT     19980803KR   CP

After Analysis

Results for: 31N MD HAGERSTOWN,          BLET      19960828KE   LIC
                                   POPULATION   AREA (sq km)
   within Noise Limited Contour     1213954      21555.2
   not affected by terrain losses    773237      14370.2
   lost to NTSC IX                    71148        553.8
   lost to additional IX by ATV       20778        262.6
   lost to all IX                     91926        816.4

 Potential Interfering Stations Included in above Scenario    24

24N MD BALTIMORE            BLCT      19860103KG   LIC
31N NY NEW YORK             BLCT      19860703KH   LIC
32N DC WASHINGTON           BLET      19801107KE   LIC
45N MD BALTIMORE            BMPCT     20030116AAX  CP
28A MD FREDERICK            BPEDT     20080620AHT  CP
29A MD BALTIMORE            DTVPLN    DTVP0747     PLN
29A PA JOHNSTOWN            BLCDT     20050606AIE  LIC
30A PA JOHNSTOWN            DTVPLN    DTVP0799     PLN
```

```
30A PA RED LION             DTVPLN    DTVP0800     PLN
30A VA GOLDVEIN             DTVPLN    DTVP0806     PLN
31A DE WILMINGTON           BLCDT     20031203AFL  LIC
31A OH CLEVELAND            DTVPLN    DTVP0835     PLN
31A PA SCRANTON             DTVPLN    DTVP0838     PLN
31A VA PORTSMOUTH           DTVPLN    DTVP0846     PLN
32A PA ALTOONA              DTVPLN    DTVP0876     PLN
33A DC WASHINGTON           BMPEDT    20030409AAR  CP
34A DC WASHINGTON           DTVPLN    DTVP0930     PLN
35A DC WASHINGTON           DTVPLN    DTVP0968     PLN
46A MD BALTIMORE            BPCDT     19980803KR   CP
23A WV ROMNEY               USERRECORD01           APP
 *Percent new DTV interference without proposal:      7.6  BLET      19960828KE
 *Percent new DTV interference with proposal:         7.6  BLET      19960828KE


Result key:      857
Scenario       25  Affected station       46
Before Analysis

Results for: 31N MD HAGERSTOWN,          BLET      19960828KE   LIC
                                   POPULATION   AREA (sq km)
   within Noise Limited Contour     1213954      21555.2
   not affected by terrain losses    773237      14370.2
   lost to NTSC IX                    71148        553.8
   lost to additional IX by ATV       19787        284.3
   lost to all IX                     90935        838.2

 Potential Interfering Stations Included in above Scenario    25

24N MD BALTIMORE            BLCT      19860103KG   LIC
31N NY NEW YORK             BLCT      19860703KH   LIC
32N DC WASHINGTON           BLET      19801107KE   LIC
45N MD BALTIMORE            BMPCT     20030116AAX  CP
28A MD FREDERICK            BPEDT     20080620AHT  CP
29A MD BALTIMORE            DTVPLN    DTVP0747     PLN
29A PA JOHNSTOWN            BLCDT     20050606AIE  LIC
30A PA JOHNSTOWN            DTVPLN    DTVP0799     PLN
30A PA RED LION             DTVPLN    DTVP0800     PLN
30A VA GOLDVEIN             DTVPLN    DTVP0806     PLN
31A DE WILMINGTON           DTVPLN    DTVP0815     PLN
31A OH CLEVELAND            DTVPLN    DTVP0835     PLN
31A PA SCRANTON             BLCDT     20060721ABH  LIC
31A VA PORTSMOUTH           DTVPLN    DTVP0846     PLN
32A PA ALTOONA              DTVPLN    DTVP0876     PLN
33A DC WASHINGTON           BMPEDT    20030409AAR  CP
34A DC WASHINGTON           BLCDT     20040206AAS  LIC
35A DC WASHINGTON           BMPCDT    20060519ACK  CP
46A MD BALTIMORE            BPCDT     19980803KR   CP

After Analysis

Results for: 31N MD HAGERSTOWN,          BLET      19960828KE   LIC
                                   POPULATION   AREA (sq km)
   within Noise Limited Contour     1213954      21555.2
   not affected by terrain losses    773237      14370.2
   lost to NTSC IX                    71148        553.8
   lost to additional IX by ATV       19902        292.2
   lost to all IX                     91050        846.1

 Potential Interfering Stations Included in above Scenario    25

24N MD BALTIMORE            BLCT      19860103KG   LIC
31N NY NEW YORK             BLCT      19860703KH   LIC
32N DC WASHINGTON           BLET      19801107KE   LIC
45N MD BALTIMORE            BMPCT     20030116AAX  CP
28A MD FREDERICK            BPEDT     20080620AHT  CP
29A MD BALTIMORE            DTVPLN    DTVP0747     PLN
29A PA JOHNSTOWN            BLCDT     20050606AIE  LIC
```

```
30A PA JOHNSTOWN            DTVPLN    DTVP0799     PLN
30A PA RED LION             DTVPLN    DTVP0800     PLN
30A VA GOLDVEIN             DTVPLN    DTVP0806     PLN
31A DE WILMINGTON           DTVPLN    DTVP0815     PLN
31A OH CLEVELAND            DTVPLN    DTVP0835     PLN
31A PA SCRANTON             BLCDT     20060721ABH  LIC
31A VA PORTSMOUTH           DTVPLN    DTVP0846     PLN
32A PA ALTOONA              DTVPLN    DTVP0876     PLN
33A DC WASHINGTON           BMPEDT    20030409AAR  CP
34A DC WASHINGTON           BLCDT     20040206AAS  LIC
35A DC WASHINGTON           BMPCDT    20060519ACK  CP
46A MD BALTIMORE            BPCDT     19980803KR   CP
23A WV ROMNEY               USERRECORD01           APP
 *Percent new DTV interference without proposal:      7.5  BLET      19960828KE
 *Percent new DTV interference with proposal:         7.5  BLET      19960828KE


Result key:      858
Scenario       26  Affected station       46
Before Analysis

Results for: 31N MD HAGERSTOWN,          BLET      19960828KE   LIC
                                   POPULATION   AREA (sq km)
   within Noise Limited Contour     1213954      21555.2
   not affected by terrain losses    773237      14370.2
   lost to NTSC IX                    71148        553.8
   lost to additional IX by ATV       19787        284.3
   lost to all IX                     90935        838.2

 Potential Interfering Stations Included in above Scenario    26

24N MD BALTIMORE            BLCT      19860103KG   LIC
31N NY NEW YORK             BLCT      19860703KH   LIC
32N DC WASHINGTON           BLET      19801107KE   LIC
45N MD BALTIMORE            BMPCT     20030116AAX  CP
28A MD FREDERICK            BPEDT     20080620AHT  CP
29A MD BALTIMORE            DTVPLN    DTVP0747     PLN
29A PA JOHNSTOWN            BLCDT     20050606AIE  LIC
30A PA JOHNSTOWN            DTVPLN    DTVP0799     PLN
30A PA RED LION             DTVPLN    DTVP0800     PLN
30A VA GOLDVEIN             DTVPLN    DTVP0806     PLN
31A DE WILMINGTON           DTVPLN    DTVP0815     PLN
31A OH CLEVELAND            DTVPLN    DTVP0835     PLN
31A PA SCRANTON             BLCDT     20060721ABH  LIC
31A VA PORTSMOUTH           DTVPLN    DTVP0846     PLN
32A PA ALTOONA              DTVPLN    DTVP0876     PLN
33A DC WASHINGTON           BMPEDT    20030409AAR  CP
34A DC WASHINGTON           BLCDT     20040206AAS  LIC
35A DC WASHINGTON           DTVPLN    DTVP0968     PLN
46A MD BALTIMORE            BPCDT     19980803KR   CP

After Analysis

Results for: 31N MD HAGERSTOWN,          BLET      19960828KE   LIC
                                   POPULATION   AREA (sq km)
   within Noise Limited Contour     1213954      21555.2
   not affected by terrain losses    773237      14370.2
   lost to NTSC IX                    71148        553.8
   lost to additional IX by ATV       19902        292.2
   lost to all IX                     91050        846.1

 Potential Interfering Stations Included in above Scenario    26

24N MD BALTIMORE            BLCT      19860103KG   LIC
31N NY NEW YORK             BLCT      19860703KH   LIC
32N DC WASHINGTON           BLET      19801107KE   LIC
45N MD BALTIMORE            BMPCT     20030116AAX  CP
28A MD FREDERICK            BPEDT     20080620AHT  CP
29A MD BALTIMORE            DTVPLN    DTVP0747     PLN
```

```
29A PA JOHNSTOWN            BLCDT     20050606AIE  LIC
30A PA JOHNSTOWN            DTVPLN    DTVP0799     PLN
30A PA RED LION             DTVPLN    DTVP0800     PLN
30A VA GOLDVEIN             DTVPLN    DTVP0806     PLN
31A DE WILMINGTON           DTVPLN    DTVP0815     PLN
31A OH CLEVELAND            DTVPLN    DTVP0835     PLN
31A PA SCRANTON             BLCDT     20060721ABH  LIC
31A VA PORTSMOUTH           DTVPLN    DTVP0846     PLN
32A PA ALTOONA              DTVPLN    DTVP0876     PLN
33A DC WASHINGTON           BMPEDT    20030409AAR  CP
34A DC WASHINGTON           BLCDT     20040206AAS  LIC
35A DC WASHINGTON           DTVPLN    DTVP0968     PLN
46A MD BALTIMORE            BPCDT     19980803KR   CP
23A WV ROMNEY               USERRECORD01           APP
 *Percent new DTV interference without proposal:      7.5  BLET      19960828KE
 *Percent new DTV interference with proposal:         7.5  BLET      19960828KE


Result key:      859
Scenario       27  Affected station       46
Before Analysis

Results for: 31N MD HAGERSTOWN,          BLET      19960828KE   LIC
                                   POPULATION   AREA (sq km)
   within Noise Limited Contour     1213954      21555.2
   not affected by terrain losses    773237      14370.2
   lost to NTSC IX                    71148        553.8
   lost to additional IX by ATV       19787        284.3
   lost to all IX                     90935        838.2

 Potential Interfering Stations Included in above Scenario    27

24N MD BALTIMORE            BLCT      19860103KG   LIC
31N NY NEW YORK             BLCT      19860703KH   LIC
32N DC WASHINGTON           BLET      19801107KE   LIC
45N MD BALTIMORE            BMPCT     20030116AAX  CP
28A MD FREDERICK            BPEDT     20080620AHT  CP
29A MD BALTIMORE            DTVPLN    DTVP0747     PLN
29A PA JOHNSTOWN            BLCDT     20050606AIE  LIC
30A PA JOHNSTOWN            DTVPLN    DTVP0799     PLN
30A PA RED LION             DTVPLN    DTVP0800     PLN
30A VA GOLDVEIN             DTVPLN    DTVP0806     PLN
31A DE WILMINGTON           DTVPLN    DTVP0815     PLN
31A OH CLEVELAND            DTVPLN    DTVP0835     PLN
31A PA SCRANTON             BLCDT     20060721ABH  LIC
31A VA PORTSMOUTH           DTVPLN    DTVP0846     PLN
32A PA ALTOONA              DTVPLN    DTVP0876     PLN
33A DC WASHINGTON           BMPEDT    20030409AAR  CP
34A DC WASHINGTON           DTVPLN    DTVP0930     PLN
35A DC WASHINGTON           BMPCDT    20060519ACK  CP
46A MD BALTIMORE            BPCDT     19980803KR   CP

After Analysis

Results for: 31N MD HAGERSTOWN,          BLET      19960828KE   LIC
                                   POPULATION   AREA (sq km)
   within Noise Limited Contour     1213954      21555.2
   not affected by terrain losses    773237      14370.2
   lost to NTSC IX                    71148        553.8
   lost to additional IX by ATV       19902        292.2
   lost to all IX                     91050        846.1

 Potential Interfering Stations Included in above Scenario    27

24N MD BALTIMORE            BLCT      19860103KG   LIC
31N NY NEW YORK             BLCT      19860703KH   LIC
32N DC WASHINGTON           BLET      19801107KE   LIC
45N MD BALTIMORE            BMPCT     20030116AAX  CP
28A MD FREDERICK            BPEDT     20080620AHT  CP
```

```
29A MD BALTIMORE            DTVPLN    DTVP0747     PLN
29A PA JOHNSTOWN            BLCDT     20050606AIE  LIC
30A PA JOHNSTOWN            DTVPLN    DTVP0799     PLN
30A PA RED LION             DTVPLN    DTVP0800     PLN
30A VA GOLDVEIN             DTVPLN    DTVP0806     PLN
31A DE WILMINGTON           DTVPLN    DTVP0815     PLN
31A OH CLEVELAND            DTVPLN    DTVP0835     PLN
31A PA SCRANTON             BLCDT     20060721ABH  LIC
31A VA PORTSMOUTH           DTVPLN    DTVP0846     PLN
32A PA ALTOONA              DTVPLN    DTVP0876     PLN
33A DC WASHINGTON           BMPEDT    20030409AAR  CP
34A DC WASHINGTON           DTVPLN    DTVP0930     PLN
35A DC WASHINGTON           BMPCDT    20060519ACK  CP
46A MD BALTIMORE            BPCDT     19980803KR   CP
23A WV ROMNEY               USERRECORD01           APP
 *Percent new DTV interference without proposal:      7.5  BLET      19960828KE
 *Percent new DTV interference with proposal:         7.5  BLET      19960828KE


Result key:      860
Scenario       28  Affected station       46
Before Analysis

Results for: 31N MD HAGERSTOWN,          BLET      19960828KE   LIC
                                   POPULATION   AREA (sq km)
   within Noise Limited Contour     1213954      21555.2
   not affected by terrain losses    773237      14370.2
   lost to NTSC IX                    71148        553.8
   lost to additional IX by ATV       19787        284.3
   lost to all IX                     90935        838.2

 Potential Interfering Stations Included in above Scenario    28

24N MD BALTIMORE            BLCT      19860103KG   LIC
31N NY NEW YORK             BLCT      19860703KH   LIC
32N DC WASHINGTON           BLET      19801107KE   LIC
45N MD BALTIMORE            BMPCT     20030116AAX  CP
28A MD FREDERICK            BPEDT     20080620AHT  CP
29A MD BALTIMORE            DTVPLN    DTVP0747     PLN
29A PA JOHNSTOWN            BLCDT     20050606AIE  LIC
30A PA JOHNSTOWN            DTVPLN    DTVP0799     PLN
30A PA RED LION             DTVPLN    DTVP0800     PLN
30A VA GOLDVEIN             DTVPLN    DTVP0806     PLN
31A DE WILMINGTON           DTVPLN    DTVP0815     PLN
31A OH CLEVELAND            DTVPLN    DTVP0835     PLN
31A PA SCRANTON             BLCDT     20060721ABH  LIC
31A VA PORTSMOUTH           DTVPLN    DTVP0846     PLN
32A PA ALTOONA              DTVPLN    DTVP0876     PLN
33A DC WASHINGTON           BMPEDT    20030409AAR  CP
34A DC WASHINGTON           DTVPLN    DTVP0930     PLN
35A DC WASHINGTON           DTVPLN    DTVP0968     PLN
46A MD BALTIMORE            BPCDT     19980803KR   CP

After Analysis

Results for: 31N MD HAGERSTOWN,          BLET      19960828KE   LIC
                                   POPULATION   AREA (sq km)
   within Noise Limited Contour     1213954      21555.2
   not affected by terrain losses    773237      14370.2
   lost to NTSC IX                    71148        553.8
   lost to additional IX by ATV       19902        292.2
   lost to all IX                     91050        846.1

 Potential Interfering Stations Included in above Scenario    28

24N MD BALTIMORE            BLCT      19860103KG   LIC
31N NY NEW YORK             BLCT      19860703KH   LIC
32N DC WASHINGTON           BLET      19801107KE   LIC
45N MD BALTIMORE            BMPCT     20030116AAX  CP
```

```
28A MD FREDERICK            BPEDT     20080620AHT  CP
29A MD BALTIMORE            DTVPLN    DTVP0747     PLN
29A PA JOHNSTOWN            BLCDT     20050606AIE  LIC
30A PA JOHNSTOWN            DTVPLN    DTVP0799     PLN
30A PA RED LION             DTVPLN    DTVP0800     PLN
30A VA GOLDVEIN             DTVPLN    DTVP0806     PLN
31A DE WILMINGTON           DTVPLN    DTVP0815     PLN
31A OH CLEVELAND            DTVPLN    DTVP0835     PLN
31A PA SCRANTON             BLCDT     20060721ABH  LIC
31A VA PORTSMOUTH           DTVPLN    DTVP0846     PLN
32A PA ALTOONA              DTVPLN    DTVP0876     PLN
33A DC WASHINGTON           BMPEDT    20030409AAR  CP
34A DC WASHINGTON           DTVPLN    DTVP0930     PLN
35A DC WASHINGTON           DTVPLN    DTVP0968     PLN
46A MD BALTIMORE            BPCDT     19980803KR   CP
23A WV ROMNEY               USERRECORD01           APP
 *Percent new DTV interference without proposal:      7.5  BLET      19960828KE
 *Percent new DTV interference with proposal:         7.5  BLET      19960828KE


Result key:      861
Scenario       29  Affected station       46
Before Analysis

Results for: 31N MD HAGERSTOWN,          BLET      19960828KE   LIC
                                   POPULATION   AREA (sq km)
   within Noise Limited Contour     1213954      21555.2
   not affected by terrain losses    773237      14370.2
   lost to NTSC IX                    71148        553.8
   lost to additional IX by ATV       17673        257.7
   lost to all IX                     88821        811.5

 Potential Interfering Stations Included in above Scenario    29

24N MD BALTIMORE            BLCT      19860103KG   LIC
31N NY NEW YORK             BLCT      19860703KH   LIC
32N DC WASHINGTON           BLET      19801107KE   LIC
45N MD BALTIMORE            BMPCT     20030116AAX  CP
28A MD FREDERICK            BPEDT     20080620AHT  CP
29A MD BALTIMORE            DTVPLN    DTVP0747     PLN
29A PA JOHNSTOWN            BLCDT     20050606AIE  LIC
30A PA JOHNSTOWN            DTVPLN    DTVP0799     PLN
30A PA RED LION             DTVPLN    DTVP0800     PLN
30A VA GOLDVEIN             DTVPLN    DTVP0806     PLN
31A DE WILMINGTON           DTVPLN    DTVP0815     PLN
31A OH CLEVELAND            DTVPLN    DTVP0835     PLN
31A PA SCRANTON             DTVPLN    DTVP0838     PLN
31A VA PORTSMOUTH           DTVPLN    DTVP0846     PLN
32A PA ALTOONA              DTVPLN    DTVP0876     PLN
33A DC WASHINGTON           BMPEDT    20030409AAR  CP
34A DC WASHINGTON           BLCDT     20040206AAS  LIC
35A DC WASHINGTON           BMPCDT    20060519ACK  CP
46A MD BALTIMORE            BPCDT     19980803KR   CP

After Analysis

Results for: 31N MD HAGERSTOWN,          BLET      19960828KE   LIC
                                   POPULATION   AREA (sq km)
   within Noise Limited Contour     1213954      21555.2
   not affected by terrain losses    773237      14370.2
   lost to NTSC IX                    71148        553.8
   lost to additional IX by ATV       17788        265.6
   lost to all IX                     88936        819.4

 Potential Interfering Stations Included in above Scenario    29

24N MD BALTIMORE            BLCT      19860103KG   LIC
31N NY NEW YORK             BLCT      19860703KH   LIC
32N DC WASHINGTON           BLET      19801107KE   LIC
```

```
45N MD BALTIMORE            BMPCT     20030116AAX  CP
28A MD FREDERICK            BPEDT     20080620AHT  CP
29A MD BALTIMORE            DTVPLN    DTVP0747     PLN
29A PA JOHNSTOWN            BLCDT     20050606AIE  LIC
30A PA JOHNSTOWN            DTVPLN    DTVP0799     PLN
30A PA RED LION             DTVPLN    DTVP0800     PLN
30A VA GOLDVEIN             DTVPLN    DTVP0806     PLN
31A DE WILMINGTON           DTVPLN    DTVP0815     PLN
31A OH CLEVELAND            DTVPLN    DTVP0835     PLN
31A PA SCRANTON             DTVPLN    DTVP0838     PLN
31A VA PORTSMOUTH           DTVPLN    DTVP0846     PLN
32A PA ALTOONA              DTVPLN    DTVP0876     PLN
33A DC WASHINGTON           BMPEDT    20030409AAR  CP
34A DC WASHINGTON           BLCDT     20040206AAS  LIC
35A DC WASHINGTON           BMPCDT    20060519ACK  CP
46A MD BALTIMORE            BPCDT     19980803KR   CP
23A WV ROMNEY               USERRECORD01           APP
 *Percent new DTV interference without proposal:      7.3  BLET      19960828KE
 *Percent new DTV interference with proposal:         7.3  BLET      19960828KE


Result key:      862
Scenario       30  Affected station       46
Before Analysis

Results for: 31N MD HAGERSTOWN,          BLET      19960828KE   LIC
                                   POPULATION   AREA (sq km)
   within Noise Limited Contour     1213954      21555.2
   not affected by terrain losses    773237      14370.2
   lost to NTSC IX                    71148        553.8
   lost to additional IX by ATV       17673        257.7
   lost to all IX                     88821        811.5

 Potential Interfering Stations Included in above Scenario    30

24N MD BALTIMORE            BLCT      19860103KG   LIC
31N NY NEW YORK             BLCT      19860703KH   LIC
32N DC WASHINGTON           BLET      19801107KE   LIC
45N MD BALTIMORE            BMPCT     20030116AAX  CP
28A MD FREDERICK            BPEDT     20080620AHT  CP
29A MD BALTIMORE            DTVPLN    DTVP0747     PLN
29A PA JOHNSTOWN            BLCDT     20050606AIE  LIC
30A PA JOHNSTOWN            DTVPLN    DTVP0799     PLN
30A PA RED LION             DTVPLN    DTVP0800     PLN
30A VA GOLDVEIN             DTVPLN    DTVP0806     PLN
31A DE WILMINGTON           DTVPLN    DTVP0815     PLN
31A OH CLEVELAND            DTVPLN    DTVP0835     PLN
31A PA SCRANTON             DTVPLN    DTVP0838     PLN
31A VA PORTSMOUTH           DTVPLN    DTVP0846     PLN
32A PA ALTOONA              DTVPLN    DTVP0876     PLN
33A DC WASHINGTON           BMPEDT    20030409AAR  CP
34A DC WASHINGTON           BLCDT     20040206AAS  LIC
35A DC WASHINGTON           DTVPLN    DTVP0968     PLN
46A MD BALTIMORE            BPCDT     19980803KR   CP

After Analysis

Results for: 31N MD HAGERSTOWN,          BLET      19960828KE   LIC
                                   POPULATION   AREA (sq km)
   within Noise Limited Contour     1213954      21555.2
   not affected by terrain losses    773237      14370.2
   lost to NTSC IX                    71148        553.8
   lost to additional IX by ATV       17788        265.6
   lost to all IX                     88936        819.4

 Potential Interfering Stations Included in above Scenario    30

24N MD BALTIMORE            BLCT      19860103KG   LIC
31N NY NEW YORK             BLCT      19860703KH   LIC
```

```
32N DC WASHINGTON           BLET      19801107KE   LIC
45N MD BALTIMORE            BMPCT     20030116AAX  CP
28A MD FREDERICK            BPEDT     20080620AHT  CP
29A MD BALTIMORE            DTVPLN    DTVP0747     PLN
29A PA JOHNSTOWN            BLCDT     20050606AIE  LIC
30A PA JOHNSTOWN            DTVPLN    DTVP0799     PLN
30A PA RED LION             DTVPLN    DTVP0800     PLN
30A VA GOLDVEIN             DTVPLN    DTVP0806     PLN
31A DE WILMINGTON           DTVPLN    DTVP0815     PLN
31A OH CLEVELAND            DTVPLN    DTVP0835     PLN
31A PA SCRANTON             DTVPLN    DTVP0838     PLN
31A VA PORTSMOUTH           DTVPLN    DTVP0846     PLN
32A PA ALTOONA              DTVPLN    DTVP0876     PLN
33A DC WASHINGTON           BMPEDT    20030409AAR  CP
34A DC WASHINGTON           BLCDT     20040206AAS  LIC
35A DC WASHINGTON           DTVPLN    DTVP0968     PLN
46A MD BALTIMORE            BPCDT     19980803KR   CP
23A WV ROMNEY               USERRECORD01           APP
 *Percent new DTV interference without proposal:      7.3  BLET      19960828KE
 *Percent new DTV interference with proposal:         7.3  BLET      19960828KE


Result key:      863
Scenario       31  Affected station       46
Before Analysis

Results for: 31N MD HAGERSTOWN,          BLET      19960828KE   LIC
                                   POPULATION   AREA (sq km)
   within Noise Limited Contour     1213954      21555.2
   not affected by terrain losses    773237      14370.2
   lost to NTSC IX                    71148        553.8
   lost to additional IX by ATV       17673        257.7
   lost to all IX                     88821        811.5

 Potential Interfering Stations Included in above Scenario    31

24N MD BALTIMORE            BLCT      19860103KG   LIC
31N NY NEW YORK             BLCT      19860703KH   LIC
32N DC WASHINGTON           BLET      19801107KE   LIC
45N MD BALTIMORE            BMPCT     20030116AAX  CP
28A MD FREDERICK            BPEDT     20080620AHT  CP
29A MD BALTIMORE            DTVPLN    DTVP0747     PLN
29A PA JOHNSTOWN            BLCDT     20050606AIE  LIC
30A PA JOHNSTOWN            DTVPLN    DTVP0799     PLN
30A PA RED LION             DTVPLN    DTVP0800     PLN
30A VA GOLDVEIN             DTVPLN    DTVP0806     PLN
31A DE WILMINGTON           DTVPLN    DTVP0815     PLN
31A OH CLEVELAND            DTVPLN    DTVP0835     PLN
31A PA SCRANTON             DTVPLN    DTVP0838     PLN
31A VA PORTSMOUTH           DTVPLN    DTVP0846     PLN
32A PA ALTOONA              DTVPLN    DTVP0876     PLN
33A DC WASHINGTON           BMPEDT    20030409AAR  CP
34A DC WASHINGTON           DTVPLN    DTVP0930     PLN
35A DC WASHINGTON           BMPCDT    20060519ACK  CP
46A MD BALTIMORE            BPCDT     19980803KR   CP

After Analysis

Results for: 31N MD HAGERSTOWN,          BLET      19960828KE   LIC
                                   POPULATION   AREA (sq km)
   within Noise Limited Contour     1213954      21555.2
   not affected by terrain losses    773237      14370.2
   lost to NTSC IX                    71148        553.8
   lost to additional IX by ATV       17788        265.6
   lost to all IX                     88936        819.4

 Potential Interfering Stations Included in above Scenario    31

24N MD BALTIMORE            BLCT      19860103KG   LIC
```

```
31N NY NEW YORK             BLCT      19860703KH   LIC
32N DC WASHINGTON           BLET      19801107KE   LIC
45N MD BALTIMORE            BMPCT     20030116AAX  CP
28A MD FREDERICK            BPEDT     20080620AHT  CP
29A MD BALTIMORE            DTVPLN    DTVP0747     PLN
29A PA JOHNSTOWN            BLCDT     20050606AIE  LIC
30A PA JOHNSTOWN            DTVPLN    DTVP0799     PLN
30A PA RED LION             DTVPLN    DTVP0800     PLN
30A VA GOLDVEIN             DTVPLN    DTVP0806     PLN
31A DE WILMINGTON           DTVPLN    DTVP0815     PLN
31A OH CLEVELAND            DTVPLN    DTVP0835     PLN
31A PA SCRANTON             DTVPLN    DTVP0838     PLN
31A VA PORTSMOUTH           DTVPLN    DTVP0846     PLN
32A PA ALTOONA              DTVPLN    DTVP0876     PLN
33A DC WASHINGTON           BMPEDT    20030409AAR  CP
34A DC WASHINGTON           DTVPLN    DTVP0930     PLN
35A DC WASHINGTON           BMPCDT    20060519ACK  CP
46A MD BALTIMORE            BPCDT     19980803KR   CP
23A WV ROMNEY               USERRECORD01           APP
 *Percent new DTV interference without proposal:      7.3  BLET      19960828KE
 *Percent new DTV interference with proposal:         7.3  BLET      19960828KE


Result key:      864
Scenario       32  Affected station       46
Before Analysis

Results for: 31N MD HAGERSTOWN,          BLET      19960828KE   LIC
                                   POPULATION   AREA (sq km)
   within Noise Limited Contour     1213954      21555.2
   not affected by terrain losses    773237      14370.2
   lost to NTSC IX                    71148        553.8
   lost to additional IX by ATV       17673        257.7
   lost to all IX                     88821        811.5

 Potential Interfering Stations Included in above Scenario    32

24N MD BALTIMORE            BLCT      19860103KG   LIC
31N NY NEW YORK             BLCT      19860703KH   LIC
32N DC WASHINGTON           BLET      19801107KE   LIC
45N MD BALTIMORE            BMPCT     20030116AAX  CP
28A MD FREDERICK            BPEDT     20080620AHT  CP
29A MD BALTIMORE            DTVPLN    DTVP0747     PLN
29A PA JOHNSTOWN            BLCDT     20050606AIE  LIC
30A PA JOHNSTOWN            DTVPLN    DTVP0799     PLN
30A PA RED LION             DTVPLN    DTVP0800     PLN
30A VA GOLDVEIN             DTVPLN    DTVP0806     PLN
31A DE WILMINGTON           DTVPLN    DTVP0815     PLN
31A OH CLEVELAND            DTVPLN    DTVP0835     PLN
31A PA SCRANTON             DTVPLN    DTVP0838     PLN
31A VA PORTSMOUTH           DTVPLN    DTVP0846     PLN
32A PA ALTOONA              DTVPLN    DTVP0876     PLN
33A DC WASHINGTON           BMPEDT    20030409AAR  CP
34A DC WASHINGTON           DTVPLN    DTVP0930     PLN
35A DC WASHINGTON           DTVPLN    DTVP0968     PLN
46A MD BALTIMORE            BPCDT     19980803KR   CP

After Analysis

Results for: 31N MD HAGERSTOWN,          BLET      19960828KE   LIC
                                   POPULATION   AREA (sq km)
   within Noise Limited Contour     1213954      21555.2
   not affected by terrain losses    773237      14370.2
   lost to NTSC IX                    71148        553.8
   lost to additional IX by ATV       17788        265.6
   lost to all IX                     88936        819.4

 Potential Interfering Stations Included in above Scenario    32
```

```
24N MD BALTIMORE            BLCT      19860103KG   LIC
31N NY NEW YORK             BLCT      19860703KH   LIC
32N DC WASHINGTON           BLET      19801107KE   LIC
45N MD BALTIMORE            BMPCT     20030116AAX  CP
28A MD FREDERICK            BPEDT     20080620AHT  CP
29A MD BALTIMORE            DTVPLN    DTVP0747     PLN
29A PA JOHNSTOWN            BLCDT     20050606AIE  LIC
30A PA JOHNSTOWN            DTVPLN    DTVP0799     PLN
30A PA RED LION             DTVPLN    DTVP0800     PLN
30A VA GOLDVEIN             DTVPLN    DTVP0806     PLN
31A DE WILMINGTON           DTVPLN    DTVP0815     PLN
31A OH CLEVELAND            DTVPLN    DTVP0835     PLN
31A PA SCRANTON             DTVPLN    DTVP0838     PLN
31A VA PORTSMOUTH           DTVPLN    DTVP0846     PLN
32A PA ALTOONA              DTVPLN    DTVP0876     PLN
33A DC WASHINGTON           BMPEDT    20030409AAR  CP
34A DC WASHINGTON           DTVPLN    DTVP0930     PLN
35A DC WASHINGTON           DTVPLN    DTVP0968     PLN
46A MD BALTIMORE            BPCDT     19980803KR   CP
23A WV ROMNEY               USERRECORD01           APP
 *Percent new DTV interference without proposal:      7.3  BLET      19960828KE
 *Percent new DTV interference with proposal:         7.3  BLET      19960828KE


Result key:      865
Scenario       33  Affected station       46
Before Analysis

Results for: 31N MD HAGERSTOWN,          BLET      19960828KE   LIC
                                   POPULATION   AREA (sq km)
   within Noise Limited Contour     1213954      21555.2
   not affected by terrain losses    773237      14370.2
   lost to NTSC IX                    71148        553.8
   lost to additional IX by ATV       23105        308.0
   lost to all IX                     94253        861.9

 Potential Interfering Stations Included in above Scenario    33

24N MD BALTIMORE            BLCT      19860103KG   LIC
31N NY NEW YORK             BLCT      19860703KH   LIC
32N DC WASHINGTON           BLET      19801107KE   LIC
45N MD BALTIMORE            BMPCT     20030116AAX  CP
28A MD FREDERICK            BPEDT     20080620AHT  CP
29A MD BALTIMORE            DTVPLN    DTVP0747     PLN
29A PA JOHNSTOWN            BLCDT     20050606AIE  LIC
30A PA JOHNSTOWN            DTVPLN    DTVP0799     PLN
30A PA RED LION             BLCDT     20050615AAB  LIC
30A VA GOLDVEIN             BLEDT     20031230AAR  LIC
31A DE WILMINGTON           BLCDT     20031203AFL  LIC
31A OH CLEVELAND            DTVPLN    DTVP0835     PLN
31A PA SCRANTON             BLCDT     20060721ABH  LIC
31A VA PORTSMOUTH           DTVPLN    DTVP0846     PLN
32A PA ALTOONA              DTVPLN    DTVP0876     PLN
33A DC WASHINGTON           BMPEDT    20030409AAR  CP
34A DC WASHINGTON           BLCDT     20040206AAS  LIC
35A DC WASHINGTON           BMPCDT    20060519ACK  CP
46A MD BALTIMORE            BPCDT     19980803KR   CP

After Analysis

Results for: 31N MD HAGERSTOWN,          BLET      19960828KE   LIC
                                   POPULATION   AREA (sq km)
   within Noise Limited Contour     1213954      21555.2
   not affected by terrain losses    773237      14370.2
   lost to NTSC IX                    71148        553.8
   lost to additional IX by ATV       23220        315.9
   lost to all IX                     94368        869.8

 Potential Interfering Stations Included in above Scenario    33
```

```
24N MD BALTIMORE            BLCT      19860103KG   LIC
31N NY NEW YORK             BLCT      19860703KH   LIC
32N DC WASHINGTON           BLET      19801107KE   LIC
45N MD BALTIMORE            BMPCT     20030116AAX  CP
28A MD FREDERICK            BPEDT     20080620AHT  CP
29A MD BALTIMORE            DTVPLN    DTVP0747     PLN
29A PA JOHNSTOWN            BLCDT     20050606AIE  LIC
30A PA JOHNSTOWN            DTVPLN    DTVP0799     PLN
30A PA RED LION             BLCDT     20050615AAB  LIC
30A VA GOLDVEIN             BLEDT     20031230AAR  LIC
31A DE WILMINGTON           BLCDT     20031203AFL  LIC
31A OH CLEVELAND            DTVPLN    DTVP0835     PLN
31A PA SCRANTON             BLCDT     20060721ABH  LIC
31A VA PORTSMOUTH           DTVPLN    DTVP0846     PLN
32A PA ALTOONA              DTVPLN    DTVP0876     PLN
33A DC WASHINGTON           BMPEDT    20030409AAR  CP
34A DC WASHINGTON           BLCDT     20040206AAS  LIC
35A DC WASHINGTON           BMPCDT    20060519ACK  CP
46A MD BALTIMORE            BPCDT     19980803KR   CP
23A WV ROMNEY               USERRECORD01           APP
 *Percent new DTV interference without proposal:      7.8  BLET      19960828KE
 *Percent new DTV interference with proposal:         7.8  BLET      19960828KE


Result key:      866
Scenario       34  Affected station       46
Before Analysis

Results for: 31N MD HAGERSTOWN,          BLET      19960828KE   LIC
                                   POPULATION   AREA (sq km)
   within Noise Limited Contour     1213954      21555.2
   not affected by terrain losses    773237      14370.2
   lost to NTSC IX                    71148        553.8
   lost to additional IX by ATV       23105        308.0
   lost to all IX                     94253        861.9

 Potential Interfering Stations Included in above Scenario    34

24N MD BALTIMORE            BLCT      19860103KG   LIC
31N NY NEW YORK             BLCT      19860703KH   LIC
32N DC WASHINGTON           BLET      19801107KE   LIC
45N MD BALTIMORE            BMPCT     20030116AAX  CP
28A MD FREDERICK            BPEDT     20080620AHT  CP
29A MD BALTIMORE            DTVPLN    DTVP0747     PLN
29A PA JOHNSTOWN            BLCDT     20050606AIE  LIC
30A PA JOHNSTOWN            DTVPLN    DTVP0799     PLN
30A PA RED LION             BLCDT     20050615AAB  LIC
30A VA GOLDVEIN             BLEDT     20031230AAR  LIC
31A DE WILMINGTON           BLCDT     20031203AFL  LIC
31A OH CLEVELAND            DTVPLN    DTVP0835     PLN
31A PA SCRANTON             BLCDT     20060721ABH  LIC
31A VA PORTSMOUTH           DTVPLN    DTVP0846     PLN
32A PA ALTOONA              DTVPLN    DTVP0876     PLN
33A DC WASHINGTON           BMPEDT    20030409AAR  CP
34A DC WASHINGTON           BLCDT     20040206AAS  LIC
35A DC WASHINGTON           DTVPLN    DTVP0968     PLN
46A MD BALTIMORE            BPCDT     19980803KR   CP

After Analysis

Results for: 31N MD HAGERSTOWN,          BLET      19960828KE   LIC
                                   POPULATION   AREA (sq km)
   within Noise Limited Contour     1213954      21555.2
   not affected by terrain losses    773237      14370.2
   lost to NTSC IX                    71148        553.8
   lost to additional IX by ATV       23220        315.9
   lost to all IX                     94368        869.8
```

```
 Potential Interfering Stations Included in above Scenario    34

24N MD BALTIMORE            BLCT      19860103KG   LIC
31N NY NEW YORK             BLCT      19860703KH   LIC
32N DC WASHINGTON           BLET      19801107KE   LIC
45N MD BALTIMORE            BMPCT     20030116AAX  CP
28A MD FREDERICK            BPEDT     20080620AHT  CP
29A MD BALTIMORE            DTVPLN    DTVP0747     PLN
29A PA JOHNSTOWN            BLCDT     20050606AIE  LIC
30A PA JOHNSTOWN            DTVPLN    DTVP0799     PLN
30A PA RED LION             BLCDT     20050615AAB  LIC
30A VA GOLDVEIN             BLEDT     20031230AAR  LIC
31A DE WILMINGTON           BLCDT     20031203AFL  LIC
31A OH CLEVELAND            DTVPLN    DTVP0835     PLN
31A PA SCRANTON             BLCDT     20060721ABH  LIC
31A VA PORTSMOUTH           DTVPLN    DTVP0846     PLN
32A PA ALTOONA              DTVPLN    DTVP0876     PLN
33A DC WASHINGTON           BMPEDT    20030409AAR  CP
34A DC WASHINGTON           BLCDT     20040206AAS  LIC
35A DC WASHINGTON           DTVPLN    DTVP0968     PLN
46A MD BALTIMORE            BPCDT     19980803KR   CP
23A WV ROMNEY               USERRECORD01           APP
 *Percent new DTV interference without proposal:      7.8  BLET      19960828KE
 *Percent new DTV interference with proposal:         7.8  BLET      19960828KE


Result key:      867
Scenario       35  Affected station       46
Before Analysis

Results for: 31N MD HAGERSTOWN,          BLET      19960828KE   LIC
                                   POPULATION   AREA (sq km)
   within Noise Limited Contour     1213954      21555.2
   not affected by terrain losses    773237      14370.2
   lost to NTSC IX                    71148        553.8
   lost to additional IX by ATV       23105        308.0
   lost to all IX                     94253        861.9

 Potential Interfering Stations Included in above Scenario    35

24N MD BALTIMORE            BLCT      19860103KG   LIC
31N NY NEW YORK             BLCT      19860703KH   LIC
32N DC WASHINGTON           BLET      19801107KE   LIC
45N MD BALTIMORE            BMPCT     20030116AAX  CP
28A MD FREDERICK            BPEDT     20080620AHT  CP
29A MD BALTIMORE            DTVPLN    DTVP0747     PLN
29A PA JOHNSTOWN            BLCDT     20050606AIE  LIC
30A PA JOHNSTOWN            DTVPLN    DTVP0799     PLN
30A PA RED LION             BLCDT     20050615AAB  LIC
30A VA GOLDVEIN             BLEDT     20031230AAR  LIC
31A DE WILMINGTON           BLCDT     20031203AFL  LIC
31A OH CLEVELAND            DTVPLN    DTVP0835     PLN
31A PA SCRANTON             BLCDT     20060721ABH  LIC
31A VA PORTSMOUTH           DTVPLN    DTVP0846     PLN
32A PA ALTOONA              DTVPLN    DTVP0876     PLN
33A DC WASHINGTON           BMPEDT    20030409AAR  CP
34A DC WASHINGTON           DTVPLN    DTVP0930     PLN
35A DC WASHINGTON           BMPCDT    20060519ACK  CP
46A MD BALTIMORE            BPCDT     19980803KR   CP

After Analysis

Results for: 31N MD HAGERSTOWN,          BLET      19960828KE   LIC
                                   POPULATION   AREA (sq km)
   within Noise Limited Contour     1213954      21555.2
   not affected by terrain losses    773237      14370.2
   lost to NTSC IX                    71148        553.8
   lost to additional IX by ATV       23220        315.9
   lost to all IX                     94368        869.8
```

```
 Potential Interfering Stations Included in above Scenario    35

24N MD BALTIMORE            BLCT      19860103KG   LIC
31N NY NEW YORK             BLCT      19860703KH   LIC
32N DC WASHINGTON           BLET      19801107KE   LIC
45N MD BALTIMORE            BMPCT     20030116AAX  CP
28A MD FREDERICK            BPEDT     20080620AHT  CP
29A MD BALTIMORE            DTVPLN    DTVP0747     PLN
29A PA JOHNSTOWN            BLCDT     20050606AIE  LIC
30A PA JOHNSTOWN            DTVPLN    DTVP0799     PLN
30A PA RED LION             BLCDT     20050615AAB  LIC
30A VA GOLDVEIN             BLEDT     20031230AAR  LIC
31A DE WILMINGTON           BLCDT     20031203AFL  LIC
31A OH CLEVELAND            DTVPLN    DTVP0835     PLN
31A PA SCRANTON             BLCDT     20060721ABH  LIC
31A VA PORTSMOUTH           DTVPLN    DTVP0846     PLN
32A PA ALTOONA              DTVPLN    DTVP0876     PLN
33A DC WASHINGTON           BMPEDT    20030409AAR  CP
34A DC WASHINGTON           DTVPLN    DTVP0930     PLN
35A DC WASHINGTON           BMPCDT    20060519ACK  CP
46A MD BALTIMORE            BPCDT     19980803KR   CP
23A WV ROMNEY               USERRECORD01           APP
 *Percent new DTV interference without proposal:      7.8  BLET      19960828KE
 *Percent new DTV interference with proposal:         7.8  BLET      19960828KE


Result key:      868
Scenario       36  Affected station       46
Before Analysis

Results for: 31N MD HAGERSTOWN,          BLET      19960828KE   LIC
                                   POPULATION   AREA (sq km)
   within Noise Limited Contour     1213954      21555.2
   not affected by terrain losses    773237      14370.2
   lost to NTSC IX                    71148        553.8
   lost to additional IX by ATV       23105        308.0
   lost to all IX                     94253        861.9

 Potential Interfering Stations Included in above Scenario    36

24N MD BALTIMORE            BLCT      19860103KG   LIC
31N NY NEW YORK             BLCT      19860703KH   LIC
32N DC WASHINGTON           BLET      19801107KE   LIC
45N MD BALTIMORE            BMPCT     20030116AAX  CP
28A MD FREDERICK            BPEDT     20080620AHT  CP
29A MD BALTIMORE            DTVPLN    DTVP0747     PLN
29A PA JOHNSTOWN            BLCDT     20050606AIE  LIC
30A PA JOHNSTOWN            DTVPLN    DTVP0799     PLN
30A PA RED LION             BLCDT     20050615AAB  LIC
30A VA GOLDVEIN             BLEDT     20031230AAR  LIC
31A DE WILMINGTON           BLCDT     20031203AFL  LIC
31A OH CLEVELAND            DTVPLN    DTVP0835     PLN
31A PA SCRANTON             BLCDT     20060721ABH  LIC
31A VA PORTSMOUTH           DTVPLN    DTVP0846     PLN
32A PA ALTOONA              DTVPLN    DTVP0876     PLN
33A DC WASHINGTON           BMPEDT    20030409AAR  CP
34A DC WASHINGTON           DTVPLN    DTVP0930     PLN
35A DC WASHINGTON           DTVPLN    DTVP0968     PLN
46A MD BALTIMORE            BPCDT     19980803KR   CP

After Analysis

Results for: 31N MD HAGERSTOWN,          BLET      19960828KE   LIC
                                   POPULATION   AREA (sq km)
   within Noise Limited Contour     1213954      21555.2
   not affected by terrain losses    773237      14370.2
   lost to NTSC IX                    71148        553.8
   lost to additional IX by ATV       23220        315.9
```

```
   lost to all IX                     94368        869.8

 Potential Interfering Stations Included in above Scenario    36

24N MD BALTIMORE            BLCT      19860103KG   LIC
31N NY NEW YORK             BLCT      19860703KH   LIC
32N DC WASHINGTON           BLET      19801107KE   LIC
45N MD BALTIMORE            BMPCT     20030116AAX  CP
28A MD FREDERICK            BPEDT     20080620AHT  CP
29A MD BALTIMORE            DTVPLN    DTVP0747     PLN
29A PA JOHNSTOWN            BLCDT     20050606AIE  LIC
30A PA JOHNSTOWN            DTVPLN    DTVP0799     PLN
30A PA RED LION             BLCDT     20050615AAB  LIC
30A VA GOLDVEIN             BLEDT     20031230AAR  LIC
31A DE WILMINGTON           BLCDT     20031203AFL  LIC
31A OH CLEVELAND            DTVPLN    DTVP0835     PLN
31A PA SCRANTON             BLCDT     20060721ABH  LIC
31A VA PORTSMOUTH           DTVPLN    DTVP0846     PLN
32A PA ALTOONA              DTVPLN    DTVP0876     PLN
33A DC WASHINGTON           BMPEDT    20030409AAR  CP
34A DC WASHINGTON           DTVPLN    DTVP0930     PLN
35A DC WASHINGTON           DTVPLN    DTVP0968     PLN
46A MD BALTIMORE            BPCDT     19980803KR   CP
23A WV ROMNEY               USERRECORD01           APP
 *Percent new DTV interference without proposal:      7.8  BLET      19960828KE
 *Percent new DTV interference with proposal:         7.8  BLET      19960828KE


Result key:      869
Scenario       37  Affected station       46
Before Analysis

Results for: 31N MD HAGERSTOWN,          BLET      19960828KE   LIC
                                   POPULATION   AREA (sq km)
   within Noise Limited Contour     1213954      21555.2
   not affected by terrain losses    773237      14370.2
   lost to NTSC IX                    71148        553.8
   lost to additional IX by ATV       21882        283.3
   lost to all IX                     93030        837.2

 Potential Interfering Stations Included in above Scenario    37

24N MD BALTIMORE            BLCT      19860103KG   LIC
31N NY NEW YORK             BLCT      19860703KH   LIC
32N DC WASHINGTON           BLET      19801107KE   LIC
45N MD BALTIMORE            BMPCT     20030116AAX  CP
28A MD FREDERICK            BPEDT     20080620AHT  CP
29A MD BALTIMORE            DTVPLN    DTVP0747     PLN
29A PA JOHNSTOWN            BLCDT     20050606AIE  LIC
30A PA JOHNSTOWN            DTVPLN    DTVP0799     PLN
30A PA RED LION             BLCDT     20050615AAB  LIC
30A VA GOLDVEIN             BLEDT     20031230AAR  LIC
31A DE WILMINGTON           BLCDT     20031203AFL  LIC
31A OH CLEVELAND            DTVPLN    DTVP0835     PLN
31A PA SCRANTON             DTVPLN    DTVP0838     PLN
31A VA PORTSMOUTH           DTVPLN    DTVP0846     PLN
32A PA ALTOONA              DTVPLN    DTVP0876     PLN
33A DC WASHINGTON           BMPEDT    20030409AAR  CP
34A DC WASHINGTON           BLCDT     20040206AAS  LIC
35A DC WASHINGTON           BMPCDT    20060519ACK  CP
46A MD BALTIMORE            BPCDT     19980803KR   CP

After Analysis

Results for: 31N MD HAGERSTOWN,          BLET      19960828KE   LIC
                                   POPULATION   AREA (sq km)
   within Noise Limited Contour     1213954      21555.2
   not affected by terrain losses    773237      14370.2
   lost to NTSC IX                    71148        553.8
```

```
   lost to additional IX by ATV       21997        291.2
   lost to all IX                     93145        845.1

 Potential Interfering Stations Included in above Scenario    37

24N MD BALTIMORE            BLCT      19860103KG   LIC
31N NY NEW YORK             BLCT      19860703KH   LIC
32N DC WASHINGTON           BLET      19801107KE   LIC
45N MD BALTIMORE            BMPCT     20030116AAX  CP
28A MD FREDERICK            BPEDT     20080620AHT  CP
29A MD BALTIMORE            DTVPLN    DTVP0747     PLN
29A PA JOHNSTOWN            BLCDT     20050606AIE  LIC
30A PA JOHNSTOWN            DTVPLN    DTVP0799     PLN
30A PA RED LION             BLCDT     20050615AAB  LIC
30A VA GOLDVEIN             BLEDT     20031230AAR  LIC
31A DE WILMINGTON           BLCDT     20031203AFL  LIC
31A OH CLEVELAND            DTVPLN    DTVP0835     PLN
31A PA SCRANTON             DTVPLN    DTVP0838     PLN
31A VA PORTSMOUTH           DTVPLN    DTVP0846     PLN
32A PA ALTOONA              DTVPLN    DTVP0876     PLN
33A DC WASHINGTON           BMPEDT    20030409AAR  CP
34A DC WASHINGTON           BLCDT     20040206AAS  LIC
35A DC WASHINGTON           BMPCDT    20060519ACK  CP
46A MD BALTIMORE            BPCDT     19980803KR   CP
23A WV ROMNEY               USERRECORD01           APP
 *Percent new DTV interference without proposal:      7.7  BLET      19960828KE
 *Percent new DTV interference with proposal:         7.7  BLET      19960828KE


Result key:      870
Scenario       38  Affected station       46
Before Analysis

Results for: 31N MD HAGERSTOWN,          BLET      19960828KE   LIC
                                   POPULATION   AREA (sq km)
   within Noise Limited Contour     1213954      21555.2
   not affected by terrain losses    773237      14370.2
   lost to NTSC IX                    71148        553.8
   lost to additional IX by ATV       21882        283.3
   lost to all IX                     93030        837.2

 Potential Interfering Stations Included in above Scenario    38

24N MD BALTIMORE            BLCT      19860103KG   LIC
31N NY NEW YORK             BLCT      19860703KH   LIC
32N DC WASHINGTON           BLET      19801107KE   LIC
45N MD BALTIMORE            BMPCT     20030116AAX  CP
28A MD FREDERICK            BPEDT     20080620AHT  CP
29A MD BALTIMORE            DTVPLN    DTVP0747     PLN
29A PA JOHNSTOWN            BLCDT     20050606AIE  LIC
30A PA JOHNSTOWN            DTVPLN    DTVP0799     PLN
30A PA RED LION             BLCDT     20050615AAB  LIC
30A VA GOLDVEIN             BLEDT     20031230AAR  LIC
31A DE WILMINGTON           BLCDT     20031203AFL  LIC
31A OH CLEVELAND            DTVPLN    DTVP0835     PLN
31A PA SCRANTON             DTVPLN    DTVP0838     PLN
31A VA PORTSMOUTH           DTVPLN    DTVP0846     PLN
32A PA ALTOONA              DTVPLN    DTVP0876     PLN
33A DC WASHINGTON           BMPEDT    20030409AAR  CP
34A DC WASHINGTON           BLCDT     20040206AAS  LIC
35A DC WASHINGTON           DTVPLN    DTVP0968     PLN
46A MD BALTIMORE            BPCDT     19980803KR   CP

After Analysis

Results for: 31N MD HAGERSTOWN,          BLET      19960828KE   LIC
                                   POPULATION   AREA (sq km)
   within Noise Limited Contour     1213954      21555.2
   not affected by terrain losses    773237      14370.2
```

```
   lost to NTSC IX                    71148        553.8
   lost to additional IX by ATV       21997        291.2
   lost to all IX                     93145        845.1

 Potential Interfering Stations Included in above Scenario    38

24N MD BALTIMORE            BLCT      19860103KG   LIC
31N NY NEW YORK             BLCT      19860703KH   LIC
32N DC WASHINGTON           BLET      19801107KE   LIC
45N MD BALTIMORE            BMPCT     20030116AAX  CP
28A MD FREDERICK            BPEDT     20080620AHT  CP
29A MD BALTIMORE            DTVPLN    DTVP0747     PLN
29A PA JOHNSTOWN            BLCDT     20050606AIE  LIC
30A PA JOHNSTOWN            DTVPLN    DTVP0799     PLN
30A PA RED LION             BLCDT     20050615AAB  LIC
30A VA GOLDVEIN             BLEDT     20031230AAR  LIC
31A DE WILMINGTON           BLCDT     20031203AFL  LIC
31A OH CLEVELAND            DTVPLN    DTVP0835     PLN
31A PA SCRANTON             DTVPLN    DTVP0838     PLN
31A VA PORTSMOUTH           DTVPLN    DTVP0846     PLN
32A PA ALTOONA              DTVPLN    DTVP0876     PLN
33A DC WASHINGTON           BMPEDT    20030409AAR  CP
34A DC WASHINGTON           BLCDT     20040206AAS  LIC
35A DC WASHINGTON           DTVPLN    DTVP0968     PLN
46A MD BALTIMORE            BPCDT     19980803KR   CP
23A WV ROMNEY               USERRECORD01           APP
 *Percent new DTV interference without proposal:      7.7  BLET      19960828KE
 *Percent new DTV interference with proposal:         7.7  BLET      19960828KE


Result key:      871
Scenario       39  Affected station       46
Before Analysis

Results for: 31N MD HAGERSTOWN,          BLET      19960828KE   LIC
                                   POPULATION   AREA (sq km)
   within Noise Limited Contour     1213954      21555.2
   not affected by terrain losses    773237      14370.2
   lost to NTSC IX                    71148        553.8
   lost to additional IX by ATV       21882        283.3
   lost to all IX                     93030        837.2

 Potential Interfering Stations Included in above Scenario    39

24N MD BALTIMORE            BLCT      19860103KG   LIC
31N NY NEW YORK             BLCT      19860703KH   LIC
32N DC WASHINGTON           BLET      19801107KE   LIC
45N MD BALTIMORE            BMPCT     20030116AAX  CP
28A MD FREDERICK            BPEDT     20080620AHT  CP
29A MD BALTIMORE            DTVPLN    DTVP0747     PLN
29A PA JOHNSTOWN            BLCDT     20050606AIE  LIC
30A PA JOHNSTOWN            DTVPLN    DTVP0799     PLN
30A PA RED LION             BLCDT     20050615AAB  LIC
30A VA GOLDVEIN             BLEDT     20031230AAR  LIC
31A DE WILMINGTON           BLCDT     20031203AFL  LIC
31A OH CLEVELAND            DTVPLN    DTVP0835     PLN
31A PA SCRANTON             DTVPLN    DTVP0838     PLN
31A VA PORTSMOUTH           DTVPLN    DTVP0846     PLN
32A PA ALTOONA              DTVPLN    DTVP0876     PLN
33A DC WASHINGTON           BMPEDT    20030409AAR  CP
34A DC WASHINGTON           DTVPLN    DTVP0930     PLN
35A DC WASHINGTON           BMPCDT    20060519ACK  CP
46A MD BALTIMORE            BPCDT     19980803KR   CP

After Analysis

Results for: 31N MD HAGERSTOWN,          BLET      19960828KE   LIC
                                   POPULATION   AREA (sq km)
   within Noise Limited Contour     1213954      21555.2
```

```
   not affected by terrain losses    773237      14370.2
   lost to NTSC IX                    71148        553.8
   lost to additional IX by ATV       21997        291.2
   lost to all IX                     93145        845.1

 Potential Interfering Stations Included in above Scenario    39

24N MD BALTIMORE            BLCT      19860103KG   LIC
31N NY NEW YORK             BLCT      19860703KH   LIC
32N DC WASHINGTON           BLET      19801107KE   LIC
45N MD BALTIMORE            BMPCT     20030116AAX  CP
28A MD FREDERICK            BPEDT     20080620AHT  CP
29A MD BALTIMORE            DTVPLN    DTVP0747     PLN
29A PA JOHNSTOWN            BLCDT     20050606AIE  LIC
30A PA JOHNSTOWN            DTVPLN    DTVP0799     PLN
30A PA RED LION             BLCDT     20050615AAB  LIC
30A VA GOLDVEIN             BLEDT     20031230AAR  LIC
31A DE WILMINGTON           BLCDT     20031203AFL  LIC
31A OH CLEVELAND            DTVPLN    DTVP0835     PLN
31A PA SCRANTON             DTVPLN    DTVP0838     PLN
31A VA PORTSMOUTH           DTVPLN    DTVP0846     PLN
32A PA ALTOONA              DTVPLN    DTVP0876     PLN
33A DC WASHINGTON           BMPEDT    20030409AAR  CP
34A DC WASHINGTON           DTVPLN    DTVP0930     PLN
35A DC WASHINGTON           BMPCDT    20060519ACK  CP
46A MD BALTIMORE            BPCDT     19980803KR   CP
23A WV ROMNEY               USERRECORD01           APP
 *Percent new DTV interference without proposal:      7.7  BLET      19960828KE
 *Percent new DTV interference with proposal:         7.7  BLET      19960828KE


Result key:      872
Scenario       40  Affected station       46
Before Analysis

Results for: 31N MD HAGERSTOWN,          BLET      19960828KE   LIC
                                   POPULATION   AREA (sq km)
   within Noise Limited Contour     1213954      21555.2
   not affected by terrain losses    773237      14370.2
   lost to NTSC IX                    71148        553.8
   lost to additional IX by ATV       21882        283.3
   lost to all IX                     93030        837.2

 Potential Interfering Stations Included in above Scenario    40

24N MD BALTIMORE            BLCT      19860103KG   LIC
31N NY NEW YORK             BLCT      19860703KH   LIC
32N DC WASHINGTON           BLET      19801107KE   LIC
45N MD BALTIMORE            BMPCT     20030116AAX  CP
28A MD FREDERICK            BPEDT     20080620AHT  CP
29A MD BALTIMORE            DTVPLN    DTVP0747     PLN
29A PA JOHNSTOWN            BLCDT     20050606AIE  LIC
30A PA JOHNSTOWN            DTVPLN    DTVP0799     PLN
30A PA RED LION             BLCDT     20050615AAB  LIC
30A VA GOLDVEIN             BLEDT     20031230AAR  LIC
31A DE WILMINGTON           BLCDT     20031203AFL  LIC
31A OH CLEVELAND            DTVPLN    DTVP0835     PLN
31A PA SCRANTON             DTVPLN    DTVP0838     PLN
31A VA PORTSMOUTH           DTVPLN    DTVP0846     PLN
32A PA ALTOONA              DTVPLN    DTVP0876     PLN
33A DC WASHINGTON           BMPEDT    20030409AAR  CP
34A DC WASHINGTON           DTVPLN    DTVP0930     PLN
35A DC WASHINGTON           DTVPLN    DTVP0968     PLN
46A MD BALTIMORE            BPCDT     19980803KR   CP

After Analysis

Results for: 31N MD HAGERSTOWN,          BLET      19960828KE   LIC
                                   POPULATION   AREA (sq km)
```

```
   within Noise Limited Contour     1213954      21555.2
   not affected by terrain losses    773237      14370.2
   lost to NTSC IX                    71148        553.8
   lost to additional IX by ATV       21997        291.2
   lost to all IX                     93145        845.1

 Potential Interfering Stations Included in above Scenario    40

24N MD BALTIMORE            BLCT      19860103KG   LIC
31N NY NEW YORK             BLCT      19860703KH   LIC
32N DC WASHINGTON           BLET      19801107KE   LIC
45N MD BALTIMORE            BMPCT     20030116AAX  CP
28A MD FREDERICK            BPEDT     20080620AHT  CP
29A MD BALTIMORE            DTVPLN    DTVP0747     PLN
29A PA JOHNSTOWN            BLCDT     20050606AIE  LIC
30A PA JOHNSTOWN            DTVPLN    DTVP0799     PLN
30A PA RED LION             BLCDT     20050615AAB  LIC
30A VA GOLDVEIN             BLEDT     20031230AAR  LIC
31A DE WILMINGTON           BLCDT     20031203AFL  LIC
31A OH CLEVELAND            DTVPLN    DTVP0835     PLN
31A PA SCRANTON             DTVPLN    DTVP0838     PLN
31A VA PORTSMOUTH           DTVPLN    DTVP0846     PLN
32A PA ALTOONA              DTVPLN    DTVP0876     PLN
33A DC WASHINGTON           BMPEDT    20030409AAR  CP
34A DC WASHINGTON           DTVPLN    DTVP0930     PLN
35A DC WASHINGTON           DTVPLN    DTVP0968     PLN
46A MD BALTIMORE            BPCDT     19980803KR   CP
23A WV ROMNEY               USERRECORD01           APP
 *Percent new DTV interference without proposal:      7.7  BLET      19960828KE
 *Percent new DTV interference with proposal:         7.7  BLET      19960828KE


Result key:      873
Scenario       41  Affected station       46
Before Analysis

Results for: 31N MD HAGERSTOWN,          BLET      19960828KE   LIC
                                   POPULATION   AREA (sq km)
   within Noise Limited Contour     1213954      21555.2
   not affected by terrain losses    773237      14370.2
   lost to NTSC IX                    71148        553.8
   lost to additional IX by ATV       20740        308.0
   lost to all IX                     91888        861.9

 Potential Interfering Stations Included in above Scenario    41

24N MD BALTIMORE            BLCT      19860103KG   LIC
31N NY NEW YORK             BLCT      19860703KH   LIC
32N DC WASHINGTON           BLET      19801107KE   LIC
45N MD BALTIMORE            BMPCT     20030116AAX  CP
28A MD FREDERICK            BPEDT     20080620AHT  CP
29A MD BALTIMORE            DTVPLN    DTVP0747     PLN
29A PA JOHNSTOWN            BLCDT     20050606AIE  LIC
30A PA JOHNSTOWN            DTVPLN    DTVP0799     PLN
30A PA RED LION             BLCDT     20050615AAB  LIC
30A VA GOLDVEIN             BLEDT     20031230AAR  LIC
31A DE WILMINGTON           DTVPLN    DTVP0815     PLN
31A OH CLEVELAND            DTVPLN    DTVP0835     PLN
31A PA SCRANTON             BLCDT     20060721ABH  LIC
31A VA PORTSMOUTH           DTVPLN    DTVP0846     PLN
32A PA ALTOONA              DTVPLN    DTVP0876     PLN
33A DC WASHINGTON           BMPEDT    20030409AAR  CP
34A DC WASHINGTON           BLCDT     20040206AAS  LIC
35A DC WASHINGTON           BMPCDT    20060519ACK  CP
46A MD BALTIMORE            BPCDT     19980803KR   CP

After Analysis

Results for: 31N MD HAGERSTOWN,          BLET      19960828KE   LIC
```

	POPULATION	AREA (sq km)
within Noise Limited Contour	1213954	21555.2
not affected by terrain losses	773237	14370.2
lost to NTSC IX	71148	553.8
lost to additional IX by ATV	20855	315.9
lost to all IX	92003	869.8

Potential Interfering Stations Included in above Scenario 41

24N	MD BALTIMORE	BLCT	19860103KG	LIC
31N	NY NEW YORK	BLCT	19860703KH	LIC
32N	DC WASHINGTON	BLET	19801107KE	LIC
45N	MD BALTIMORE	BMPCT	20030116AAX	CP
28A	MD FREDERICK	BPEDT	20080620AHT	CP
29A	MD BALTIMORE	DTVPLN	DTVP0747	PLN
29A	PA JOHNSTOWN	BLCDT	20050606AIE	LIC
30A	PA JOHNSTOWN	DTVPLN	DTVP0799	PLN
30A	PA RED LION	BLCDT	20050615AAB	LIC
30A	VA GOLDVEIN	BLEDT	20031230AAR	LIC
31A	DE WILMINGTON	DTVPLN	DTVP0815	PLN
31A	OH CLEVELAND	DTVPLN	DTVP0835	PLN
31A	PA SCRANTON	BLCDT	20060721ABH	LIC
31A	VA PORTSMOUTH	DTVPLN	DTVP0846	PLN
32A	PA ALTOONA	DTVPLN	DTVP0876	PLN
33A	DC WASHINGTON	BMPEDT	20030409AAR	CP
34A	DC WASHINGTON	BLCDT	20040206AAS	LIC
35A	DC WASHINGTON	BMPCDT	20060519ACK	CP
46A	MD BALTIMORE	BPCDT	19980803KR	CP
23A	WV ROMNEY	USERRECORD01		APP

*Percent new DTV interference without proposal: 7.6 BLET 19960828KE
*Percent new DTV interference with proposal: 7.6 BLET 19960828KE

Result key: 874
Scenario 42 Affected station 46
Before Analysis

Results for: 31N MD HAGERSTOWN, BLET 19960828KE LIC

	POPULATION	AREA (sq km)
within Noise Limited Contour	1213954	21555.2
not affected by terrain losses	773237	14370.2
lost to NTSC IX	71148	553.8
lost to additional IX by ATV	20740	308.0
lost to all IX	91888	861.9

Potential Interfering Stations Included in above Scenario 42

24N	MD BALTIMORE	BLCT	19860103KG	LIC
31N	NY NEW YORK	BLCT	19860703KH	LIC
32N	DC WASHINGTON	BLET	19801107KE	LIC
45N	MD BALTIMORE	BMPCT	20030116AAX	CP
28A	MD FREDERICK	BPEDT	20080620AHT	CP
29A	MD BALTIMORE	DTVPLN	DTVP0747	PLN
29A	PA JOHNSTOWN	BLCDT	20050606AIE	LIC
30A	PA JOHNSTOWN	DTVPLN	DTVP0799	PLN
30A	PA RED LION	BLCDT	20050615AAB	LIC
30A	VA GOLDVEIN	BLEDT	20031230AAR	LIC
31A	DE WILMINGTON	DTVPLN	DTVP0815	PLN
31A	OH CLEVELAND	DTVPLN	DTVP0835	PLN
31A	PA SCRANTON	BLCDT	20060721ABH	LIC
31A	VA PORTSMOUTH	DTVPLN	DTVP0846	PLN
32A	PA ALTOONA	DTVPLN	DTVP0876	PLN
33A	DC WASHINGTON	BMPEDT	20030409AAR	CP
34A	DC WASHINGTON	BLCDT	20040206AAS	LIC
35A	DC WASHINGTON	DTVPLN	DTVP0968	PLN
46A	MD BALTIMORE	BPCDT	19980803KR	CP

After Analysis

```
Results for: 31N MD HAGERSTOWN,          BLET      19960828KE   LIC
                                   POPULATION   AREA (sq km)
   within Noise Limited Contour     1213954      21555.2
   not affected by terrain losses    773237      14370.2
   lost to NTSC IX                    71148        553.8
   lost to additional IX by ATV       20855        315.9
   lost to all IX                     92003        869.8

 Potential Interfering Stations Included in above Scenario    42

24N MD BALTIMORE            BLCT      19860103KG   LIC
31N NY NEW YORK             BLCT      19860703KH   LIC
32N DC WASHINGTON           BLET      19801107KE   LIC
45N MD BALTIMORE            BMPCT     20030116AAX  CP
28A MD FREDERICK            BPEDT     20080620AHT  CP
29A MD BALTIMORE            DTVPLN    DTVP0747     PLN
29A PA JOHNSTOWN            BLCDT     20050606AIE  LIC
30A PA JOHNSTOWN            DTVPLN    DTVP0799     PLN
30A PA RED LION             BLCDT     20050615AAB  LIC
30A VA GOLDVEIN             BLEDT     20031230AAR  LIC
31A DE WILMINGTON           DTVPLN    DTVP0815     PLN
31A OH CLEVELAND            DTVPLN    DTVP0835     PLN
31A PA SCRANTON             BLCDT     20060721ABH  LIC
31A VA PORTSMOUTH           DTVPLN    DTVP0846     PLN
32A PA ALTOONA              DTVPLN    DTVP0876     PLN
33A DC WASHINGTON           BMPEDT    20030409AAR  CP
34A DC WASHINGTON           BLCDT     20040206AAS  LIC
35A DC WASHINGTON           DTVPLN    DTVP0968     PLN
46A MD BALTIMORE            BPCDT     19980803KR   CP
23A WV ROMNEY               USERRECORD01           APP
 *Percent new DTV interference without proposal:      7.6  BLET      19960828KE
 *Percent new DTV interference with proposal:         7.6  BLET      19960828KE


Result key:      875
Scenario       43  Affected station       46
Before Analysis

Results for: 31N MD HAGERSTOWN,          BLET      19960828KE   LIC
                                   POPULATION   AREA (sq km)
   within Noise Limited Contour     1213954      21555.2
   not affected by terrain losses    773237      14370.2
   lost to NTSC IX                    71148        553.8
   lost to additional IX by ATV       20740        308.0
   lost to all IX                     91888        861.9

 Potential Interfering Stations Included in above Scenario    43

24N MD BALTIMORE            BLCT      19860103KG   LIC
31N NY NEW YORK             BLCT      19860703KH   LIC
32N DC WASHINGTON           BLET      19801107KE   LIC
45N MD BALTIMORE            BMPCT     20030116AAX  CP
28A MD FREDERICK            BPEDT     20080620AHT  CP
29A MD BALTIMORE            DTVPLN    DTVP0747     PLN
29A PA JOHNSTOWN            BLCDT     20050606AIE  LIC
30A PA JOHNSTOWN            DTVPLN    DTVP0799     PLN
30A PA RED LION             BLCDT     20050615AAB  LIC
30A VA GOLDVEIN             BLEDT     20031230AAR  LIC
31A DE WILMINGTON           DTVPLN    DTVP0815     PLN
31A OH CLEVELAND            DTVPLN    DTVP0835     PLN
31A PA SCRANTON             BLCDT     20060721ABH  LIC
31A VA PORTSMOUTH           DTVPLN    DTVP0846     PLN
32A PA ALTOONA              DTVPLN    DTVP0876     PLN
33A DC WASHINGTON           BMPEDT    20030409AAR  CP
34A DC WASHINGTON           DTVPLN    DTVP0930     PLN
35A DC WASHINGTON           BMPCDT    20060519ACK  CP
46A MD BALTIMORE            BPCDT     19980803KR   CP

After Analysis
```

```
Results for: 31N MD HAGERSTOWN,          BLET      19960828KE   LIC
                                   POPULATION   AREA (sq km)
   within Noise Limited Contour     1213954      21555.2
   not affected by terrain losses    773237      14370.2
   lost to NTSC IX                    71148        553.8
   lost to additional IX by ATV       20855        315.9
   lost to all IX                     92003        869.8

 Potential Interfering Stations Included in above Scenario    43

24N MD BALTIMORE            BLCT      19860103KG   LIC
31N NY NEW YORK             BLCT      19860703KH   LIC
32N DC WASHINGTON           BLET      19801107KE   LIC
45N MD BALTIMORE            BMPCT     20030116AAX  CP
28A MD FREDERICK            BPEDT     20080620AHT  CP
29A MD BALTIMORE            DTVPLN    DTVP0747     PLN
29A PA JOHNSTOWN            BLCDT     20050606AIE  LIC
30A PA JOHNSTOWN            DTVPLN    DTVP0799     PLN
30A PA RED LION             BLCDT     20050615AAB  LIC
30A VA GOLDVEIN             BLEDT     20031230AAR  LIC
31A DE WILMINGTON           DTVPLN    DTVP0815     PLN
31A OH CLEVELAND            DTVPLN    DTVP0835     PLN
31A PA SCRANTON             BLCDT     20060721ABH  LIC
31A VA PORTSMOUTH           DTVPLN    DTVP0846     PLN
32A PA ALTOONA              DTVPLN    DTVP0876     PLN
33A DC WASHINGTON           BMPEDT    20030409AAR  CP
34A DC WASHINGTON           DTVPLN    DTVP0930     PLN
35A DC WASHINGTON           BMPCDT    20060519ACK  CP
46A MD BALTIMORE            BPCDT     19980803KR   CP
23A WV ROMNEY               USERRECORD01           APP
 *Percent new DTV interference without proposal:      7.6  BLET      19960828KE
 *Percent new DTV interference with proposal:         7.6  BLET      19960828KE


Result key:      876
Scenario       44  Affected station       46
Before Analysis

Results for: 31N MD HAGERSTOWN,          BLET      19960828KE   LIC
                                   POPULATION   AREA (sq km)
   within Noise Limited Contour     1213954      21555.2
   not affected by terrain losses    773237      14370.2
   lost to NTSC IX                    71148        553.8
   lost to additional IX by ATV       20740        308.0
   lost to all IX                     91888        861.9

 Potential Interfering Stations Included in above Scenario    44

24N MD BALTIMORE            BLCT      19860103KG   LIC
31N NY NEW YORK             BLCT      19860703KH   LIC
32N DC WASHINGTON           BLET      19801107KE   LIC
45N MD BALTIMORE            BMPCT     20030116AAX  CP
28A MD FREDERICK            BPEDT     20080620AHT  CP
29A MD BALTIMORE            DTVPLN    DTVP0747     PLN
29A PA JOHNSTOWN            BLCDT     20050606AIE  LIC
30A PA JOHNSTOWN            DTVPLN    DTVP0799     PLN
30A PA RED LION             BLCDT     20050615AAB  LIC
30A VA GOLDVEIN             BLEDT     20031230AAR  LIC
31A DE WILMINGTON           DTVPLN    DTVP0815     PLN
31A OH CLEVELAND            DTVPLN    DTVP0835     PLN
31A PA SCRANTON             BLCDT     20060721ABH  LIC
31A VA PORTSMOUTH           DTVPLN    DTVP0846     PLN
32A PA ALTOONA              DTVPLN    DTVP0876     PLN
33A DC WASHINGTON           BMPEDT    20030409AAR  CP
34A DC WASHINGTON           DTVPLN    DTVP0930     PLN
35A DC WASHINGTON           DTVPLN    DTVP0968     PLN
46A MD BALTIMORE            BPCDT     19980803KR   CP
```

After Analysis

Results for: 31N MD HAGERSTOWN, BLET 19960828KE LIC

	POPULATION	AREA (sq km)
within Noise Limited Contour	1213954	21555.2
not affected by terrain losses	773237	14370.2
lost to NTSC IX	71148	553.8
lost to additional IX by ATV	20855	315.9
lost to all IX	92003	869.8

Potential Interfering Stations Included in above Scenario 44

24N MD BALTIMORE	BLCT	19860103KG	LIC
31N NY NEW YORK	BLCT	19860703KH	LIC
32N DC WASHINGTON	BLET	19801107KE	LIC
45N MD BALTIMORE	BMPCT	20030116AAX	CP
28A MD FREDERICK	BPEDT	20080620AHT	CP
29A MD BALTIMORE	DTVPLN	DTVP0747	PLN
29A PA JOHNSTOWN	BLCDT	20050606AIE	LIC
30A PA JOHNSTOWN	DTVPLN	DTVP0799	PLN
30A PA RED LION	BLCDT	20050615AAB	LIC
30A VA GOLDVEIN	BLEDT	20031230AAR	LIC
31A DE WILMINGTON	DTVPLN	DTVP0815	PLN
31A OH CLEVELAND	DTVPLN	DTVP0835	PLN
31A PA SCRANTON	BLCDT	20060721ABH	LIC
31A VA PORTSMOUTH	DTVPLN	DTVP0846	PLN
32A PA ALTOONA	DTVPLN	DTVP0876	PLN
33A DC WASHINGTON	BMPEDT	20030409AAR	CP
34A DC WASHINGTON	DTVPLN	DTVP0930	PLN
35A DC WASHINGTON	DTVPLN	DTVP0968	PLN
46A MD BALTIMORE	BPCDT	19980803KR	CP
23A WV ROMNEY	USERRECORD01		APP

*Percent new DTV interference without proposal: 7.6 BLET 19960828KE
*Percent new DTV interference with proposal: 7.6 BLET 19960828KE

Result key: 877
Scenario 45 Affected station 46
Before Analysis

Results for: 31N MD HAGERSTOWN, BLET 19960828KE LIC

	POPULATION	AREA (sq km)
within Noise Limited Contour	1213954	21555.2
not affected by terrain losses	773237	14370.2
lost to NTSC IX	71148	553.8
lost to additional IX by ATV	18651	282.3
lost to all IX	89799	836.2

Potential Interfering Stations Included in above Scenario 45

24N MD BALTIMORE	BLCT	19860103KG	LIC
31N NY NEW YORK	BLCT	19860703KH	LIC
32N DC WASHINGTON	BLET	19801107KE	LIC
45N MD BALTIMORE	BMPCT	20030116AAX	CP
28A MD FREDERICK	BPEDT	20080620AHT	CP
29A MD BALTIMORE	DTVPLN	DTVP0747	PLN
29A PA JOHNSTOWN	BLCDT	20050606AIE	LIC
30A PA JOHNSTOWN	DTVPLN	DTVP0799	PLN
30A PA RED LION	BLCDT	20050615AAB	LIC
30A VA GOLDVEIN	BLEDT	20031230AAR	LIC
31A DE WILMINGTON	DTVPLN	DTVP0815	PLN
31A OH CLEVELAND	DTVPLN	DTVP0835	PLN
31A PA SCRANTON	DTVPLN	DTVP0838	PLN
31A VA PORTSMOUTH	DTVPLN	DTVP0846	PLN
32A PA ALTOONA	DTVPLN	DTVP0876	PLN
33A DC WASHINGTON	BMPEDT	20030409AAR	CP
34A DC WASHINGTON	BLCDT	20040206AAS	LIC
35A DC WASHINGTON	BMPCDT	20060519ACK	CP
46A MD BALTIMORE	BPCDT	19980803KR	CP

After Analysis

Results for: 31N MD HAGERSTOWN, BLET 19960828KE LIC

	POPULATION	AREA (sq km)
within Noise Limited Contour	1213954	21555.2
not affected by terrain losses	773237	14370.2
lost to NTSC IX	71148	553.8
lost to additional IX by ATV	18766	290.2
lost to all IX	89914	844.1

Potential Interfering Stations Included in above Scenario 45

24N MD BALTIMORE	BLCT	19860103KG	LIC
31N NY NEW YORK	BLCT	19860703KH	LIC
32N DC WASHINGTON	BLET	19801107KE	LIC
45N MD BALTIMORE	BMPCT	20030116AAX	CP
28A MD FREDERICK	BPEDT	20080620AHT	CP
29A MD BALTIMORE	DTVPLN	DTVP0747	PLN
29A PA JOHNSTOWN	BLCDT	20050606AIE	LIC
30A PA JOHNSTOWN	DTVPLN	DTVP0799	PLN
30A PA RED LION	BLCDT	20050615AAB	LIC
30A VA GOLDVEIN	BLEDT	20031230AAR	LIC
31A DE WILMINGTON	DTVPLN	DTVP0815	PLN
31A OH CLEVELAND	DTVPLN	DTVP0835	PLN
31A PA SCRANTON	DTVPLN	DTVP0838	PLN
31A VA PORTSMOUTH	DTVPLN	DTVP0846	PLN
32A PA ALTOONA	DTVPLN	DTVP0876	PLN
33A DC WASHINGTON	BMPEDT	20030409AAR	CP
34A DC WASHINGTON	BLCDT	20040206AAS	LIC
35A DC WASHINGTON	BMPCDT	20060519ACK	CP
46A MD BALTIMORE	BPCDT	19980803KR	CP
23A WV ROMNEY	USERRECORD01		APP

*Percent new DTV interference without proposal: 7.4 BLET 19960828KE
*Percent new DTV interference with proposal: 7.4 BLET 19960828KE

Result key: 878
Scenario 46 Affected station 46
Before Analysis

Results for: 31N MD HAGERSTOWN, BLET 19960828KE LIC

	POPULATION	AREA (sq km)
within Noise Limited Contour	1213954	21555.2
not affected by terrain losses	773237	14370.2
lost to NTSC IX	71148	553.8
lost to additional IX by ATV	18651	282.3
lost to all IX	89799	836.2

Potential Interfering Stations Included in above Scenario 46

24N MD BALTIMORE	BLCT	19860103KG	LIC
31N NY NEW YORK	BLCT	19860703KH	LIC
32N DC WASHINGTON	BLET	19801107KE	LIC
45N MD BALTIMORE	BMPCT	20030116AAX	CP
28A MD FREDERICK	BPEDT	20080620AHT	CP
29A MD BALTIMORE	DTVPLN	DTVP0747	PLN
29A PA JOHNSTOWN	BLCDT	20050606AIE	LIC
30A PA JOHNSTOWN	DTVPLN	DTVP0799	PLN
30A PA RED LION	BLCDT	20050615AAB	LIC
30A VA GOLDVEIN	BLEDT	20031230AAR	LIC
31A DE WILMINGTON	DTVPLN	DTVP0815	PLN
31A OH CLEVELAND	DTVPLN	DTVP0835	PLN
31A PA SCRANTON	DTVPLN	DTVP0838	PLN
31A VA PORTSMOUTH	DTVPLN	DTVP0846	PLN
32A PA ALTOONA	DTVPLN	DTVP0876	PLN
33A DC WASHINGTON	BMPEDT	20030409AAR	CP
34A DC WASHINGTON	BLCDT	20040206AAS	LIC
35A DC WASHINGTON	DTVPLN	DTVP0968	PLN

```
46A MD BALTIMORE            BPCDT     19980803KR   CP

After Analysis

Results for: 31N MD HAGERSTOWN,          BLET      19960828KE   LIC
                                   POPULATION   AREA (sq km)
   within Noise Limited Contour     1213954      21555.2
   not affected by terrain losses    773237      14370.2
   lost to NTSC IX                    71148        553.8
   lost to additional IX by ATV       18766        290.2
   lost to all IX                     89914        844.1

 Potential Interfering Stations Included in above Scenario    46

24N MD BALTIMORE            BLCT      19860103KG   LIC
31N NY NEW YORK             BLCT      19860703KH   LIC
32N DC WASHINGTON           BLET      19801107KE   LIC
45N MD BALTIMORE            BMPCT     20030116AAX  CP
28A MD FREDERICK            BPEDT     20080620AHT  CP
29A MD BALTIMORE            DTVPLN    DTVP0747     PLN
29A PA JOHNSTOWN            BLCDT     20050606AIE  LIC
30A PA JOHNSTOWN            DTVPLN    DTVP0799     PLN
30A PA RED LION             BLCDT     20050615AAB  LIC
30A VA GOLDVEIN             BLEDT     20031230AAR  LIC
31A DE WILMINGTON           DTVPLN    DTVP0815     PLN
31A OH CLEVELAND            DTVPLN    DTVP0835     PLN
31A PA SCRANTON             DTVPLN    DTVP0838     PLN
31A VA PORTSMOUTH           DTVPLN    DTVP0846     PLN
32A PA ALTOONA              DTVPLN    DTVP0876     PLN
33A DC WASHINGTON           BMPEDT    20030409AAR  CP
34A DC WASHINGTON           BLCDT     20040206AAS  LIC
35A DC WASHINGTON           DTVPLN    DTVP0968     PLN
46A MD BALTIMORE            BPCDT     19980803KR   CP
23A WV ROMNEY               USERRECORD01           APP
 *Percent new DTV interference without proposal:      7.4  BLET      19960828KE
 *Percent new DTV interference with proposal:         7.4  BLET      19960828KE


Result key:      879
Scenario       47  Affected station       46
Before Analysis

Results for: 31N MD HAGERSTOWN,          BLET      19960828KE   LIC
                                   POPULATION   AREA (sq km)
   within Noise Limited Contour     1213954      21555.2
   not affected by terrain losses    773237      14370.2
   lost to NTSC IX                    71148        553.8
   lost to additional IX by ATV       18651        282.3
   lost to all IX                     89799        836.2

 Potential Interfering Stations Included in above Scenario    47

24N MD BALTIMORE            BLCT      19860103KG   LIC
31N NY NEW YORK             BLCT      19860703KH   LIC
32N DC WASHINGTON           BLET      19801107KE   LIC
45N MD BALTIMORE            BMPCT     20030116AAX  CP
28A MD FREDERICK            BPEDT     20080620AHT  CP
29A MD BALTIMORE            DTVPLN    DTVP0747     PLN
29A PA JOHNSTOWN            BLCDT     20050606AIE  LIC
30A PA JOHNSTOWN            DTVPLN    DTVP0799     PLN
30A PA RED LION             BLCDT     20050615AAB  LIC
30A VA GOLDVEIN             BLEDT     20031230AAR  LIC
31A DE WILMINGTON           DTVPLN    DTVP0815     PLN
31A OH CLEVELAND            DTVPLN    DTVP0835     PLN
31A PA SCRANTON             DTVPLN    DTVP0838     PLN
31A VA PORTSMOUTH           DTVPLN    DTVP0846     PLN
32A PA ALTOONA              DTVPLN    DTVP0876     PLN
33A DC WASHINGTON           BMPEDT    20030409AAR  CP
34A DC WASHINGTON           DTVPLN    DTVP0930     PLN
```

```
35A DC WASHINGTON           BMPCDT    20060519ACK  CP
46A MD BALTIMORE            BPCDT     19980803KR   CP

After Analysis

Results for: 31N MD HAGERSTOWN,          BLET      19960828KE   LIC
                                   POPULATION   AREA (sq km)
   within Noise Limited Contour     1213954      21555.2
   not affected by terrain losses    773237      14370.2
   lost to NTSC IX                    71148        553.8
   lost to additional IX by ATV       18766        290.2
   lost to all IX                     89914        844.1

 Potential Interfering Stations Included in above Scenario    47

24N MD BALTIMORE            BLCT      19860103KG   LIC
31N NY NEW YORK             BLCT      19860703KH   LIC
32N DC WASHINGTON           BLET      19801107KE   LIC
45N MD BALTIMORE            BMPCT     20030116AAX  CP
28A MD FREDERICK            BPEDT     20080620AHT  CP
29A MD BALTIMORE            DTVPLN    DTVP0747     PLN
29A PA JOHNSTOWN            BLCDT     20050606AIE  LIC
30A PA JOHNSTOWN            DTVPLN    DTVP0799     PLN
30A PA RED LION             BLCDT     20050615AAB  LIC
30A VA GOLDVEIN             BLEDT     20031230AAR  LIC
31A DE WILMINGTON           DTVPLN    DTVP0815     PLN
31A OH CLEVELAND            DTVPLN    DTVP0835     PLN
31A PA SCRANTON             DTVPLN    DTVP0838     PLN
31A VA PORTSMOUTH           DTVPLN    DTVP0846     PLN
32A PA ALTOONA              DTVPLN    DTVP0876     PLN
33A DC WASHINGTON           BMPEDT    20030409AAR  CP
34A DC WASHINGTON           DTVPLN    DTVP0930     PLN
35A DC WASHINGTON           BMPCDT    20060519ACK  CP
46A MD BALTIMORE            BPCDT     19980803KR   CP
23A WV ROMNEY               USERRECORD01           APP
 *Percent new DTV interference without proposal:      7.4  BLET      19960828KE
 *Percent new DTV interference with proposal:         7.4  BLET      19960828KE


Result key:      880
Scenario       48  Affected station       46
Before Analysis

Results for: 31N MD HAGERSTOWN,          BLET      19960828KE   LIC
                                   POPULATION   AREA (sq km)
   within Noise Limited Contour     1213954      21555.2
   not affected by terrain losses    773237      14370.2
   lost to NTSC IX                    71148        553.8
   lost to additional IX by ATV       18651        282.3
   lost to all IX                     89799        836.2

 Potential Interfering Stations Included in above Scenario    48

24N MD BALTIMORE            BLCT      19860103KG   LIC
31N NY NEW YORK             BLCT      19860703KH   LIC
32N DC WASHINGTON           BLET      19801107KE   LIC
45N MD BALTIMORE            BMPCT     20030116AAX  CP
28A MD FREDERICK            BPEDT     20080620AHT  CP
29A MD BALTIMORE            DTVPLN    DTVP0747     PLN
29A PA JOHNSTOWN            BLCDT     20050606AIE  LIC
30A PA JOHNSTOWN            DTVPLN    DTVP0799     PLN
30A PA RED LION             BLCDT     20050615AAB  LIC
30A VA GOLDVEIN             BLEDT     20031230AAR  LIC
31A DE WILMINGTON           DTVPLN    DTVP0815     PLN
31A OH CLEVELAND            DTVPLN    DTVP0835     PLN
31A PA SCRANTON             DTVPLN    DTVP0838     PLN
31A VA PORTSMOUTH           DTVPLN    DTVP0846     PLN
32A PA ALTOONA              DTVPLN    DTVP0876     PLN
33A DC WASHINGTON           BMPEDT    20030409AAR  CP
```

```
34A DC WASHINGTON           DTVPLN    DTVP0930     PLN
35A DC WASHINGTON           DTVPLN    DTVP0968     PLN
46A MD BALTIMORE            BPCDT     19980803KR   CP

After Analysis

Results for: 31N MD HAGERSTOWN,          BLET      19960828KE   LIC
                                   POPULATION   AREA (sq km)
   within Noise Limited Contour     1213954      21555.2
   not affected by terrain losses    773237      14370.2
   lost to NTSC IX                    71148        553.8
   lost to additional IX by ATV       18766        290.2
   lost to all IX                     89914        844.1

 Potential Interfering Stations Included in above Scenario    48

24N MD BALTIMORE            BLCT      19860103KG   LIC
31N NY NEW YORK             BLCT      19860703KH   LIC
32N DC WASHINGTON           BLET      19801107KE   LIC
45N MD BALTIMORE            BMPCT     20030116AAX  CP
28A MD FREDERICK            BPEDT     20080620AHT  CP
29A MD BALTIMORE            DTVPLN    DTVP0747     PLN
29A PA JOHNSTOWN            BLCDT     20050606AIE  LIC
30A PA JOHNSTOWN            DTVPLN    DTVP0799     PLN
30A PA RED LION             BLCDT     20050615AAB  LIC
30A VA GOLDVEIN             BLEDT     20031230AAR  LIC
31A DE WILMINGTON           DTVPLN    DTVP0815     PLN
31A OH CLEVELAND            DTVPLN    DTVP0835     PLN
31A PA SCRANTON             DTVPLN    DTVP0838     PLN
31A VA PORTSMOUTH           DTVPLN    DTVP0846     PLN
32A PA ALTOONA              DTVPLN    DTVP0876     PLN
33A DC WASHINGTON           BMPEDT    20030409AAR  CP
34A DC WASHINGTON           DTVPLN    DTVP0930     PLN
35A DC WASHINGTON           DTVPLN    DTVP0968     PLN
46A MD BALTIMORE            BPCDT     19980803KR   CP
23A WV ROMNEY               USERRECORD01           APP
 *Percent new DTV interference without proposal:      7.4  BLET      19960828KE
 *Percent new DTV interference with proposal:         7.4  BLET      19960828KE


Result key:      881
Scenario       49  Affected station       46
Before Analysis

Results for: 31N MD HAGERSTOWN,          BLET      19960828KE   LIC
                                   POPULATION   AREA (sq km)
   within Noise Limited Contour     1213954      21555.2
   not affected by terrain losses    773237      14370.2
   lost to NTSC IX                    71148        553.8
   lost to additional IX by ATV       23105        307.0
   lost to all IX                     94253        860.9

 Potential Interfering Stations Included in above Scenario    49

24N MD BALTIMORE            BLCT      19860103KG   LIC
31N NY NEW YORK             BLCT      19860703KH   LIC
32N DC WASHINGTON           BLET      19801107KE   LIC
45N MD BALTIMORE            BMPCT     20030116AAX  CP
28A MD FREDERICK            BPEDT     20080620AHT  CP
29A MD BALTIMORE            DTVPLN    DTVP0747     PLN
29A PA JOHNSTOWN            BLCDT     20050606AIE  LIC
30A PA JOHNSTOWN            DTVPLN    DTVP0799     PLN
30A PA RED LION             BLCDT     20050615AAB  LIC
30A VA GOLDVEIN             DTVPLN    DTVP0806     PLN
31A DE WILMINGTON           BLCDT     20031203AFL  LIC
31A OH CLEVELAND            DTVPLN    DTVP0835     PLN
31A PA SCRANTON             BLCDT     20060721ABH  LIC
31A VA PORTSMOUTH           DTVPLN    DTVP0846     PLN
32A PA ALTOONA              DTVPLN    DTVP0876     PLN
```

```
33A DC WASHINGTON           BMPEDT    20030409AAR  CP
34A DC WASHINGTON           BLCDT     20040206AAS  LIC
35A DC WASHINGTON           BMPCDT    20060519ACK  CP
46A MD BALTIMORE            BPCDT     19980803KR   CP

After Analysis

Results for: 31N MD HAGERSTOWN,          BLET      19960828KE   LIC
                                   POPULATION   AREA (sq km)
   within Noise Limited Contour     1213954      21555.2
   not affected by terrain losses    773237      14370.2
   lost to NTSC IX                    71148        553.8
   lost to additional IX by ATV       23220        314.9
   lost to all IX                     94368        868.8

 Potential Interfering Stations Included in above Scenario    49

24N MD BALTIMORE            BLCT      19860103KG   LIC
31N NY NEW YORK             BLCT      19860703KH   LIC
32N DC WASHINGTON           BLET      19801107KE   LIC
45N MD BALTIMORE            BMPCT     20030116AAX  CP
28A MD FREDERICK            BPEDT     20080620AHT  CP
29A MD BALTIMORE            DTVPLN    DTVP0747     PLN
29A PA JOHNSTOWN            BLCDT     20050606AIE  LIC
30A PA JOHNSTOWN            DTVPLN    DTVP0799     PLN
30A PA RED LION             BLCDT     20050615AAB  LIC
30A VA GOLDVEIN             DTVPLN    DTVP0806     PLN
31A DE WILMINGTON           BLCDT     20031203AFL  LIC
31A OH CLEVELAND            DTVPLN    DTVP0835     PLN
31A PA SCRANTON             BLCDT     20060721ABH  LIC
31A VA PORTSMOUTH           DTVPLN    DTVP0846     PLN
32A PA ALTOONA              DTVPLN    DTVP0876     PLN
33A DC WASHINGTON           BMPEDT    20030409AAR  CP
34A DC WASHINGTON           BLCDT     20040206AAS  LIC
35A DC WASHINGTON           BMPCDT    20060519ACK  CP
46A MD BALTIMORE            BPCDT     19980803KR   CP
23A WV ROMNEY               USERRECORD01           APP
 *Percent new DTV interference without proposal:      7.8  BLET      19960828KE
 *Percent new DTV interference with proposal:         7.8  BLET      19960828KE


Result key:      882
Scenario       50  Affected station       46
Before Analysis

Results for: 31N MD HAGERSTOWN,          BLET      19960828KE   LIC
                                   POPULATION   AREA (sq km)
   within Noise Limited Contour     1213954      21555.2
   not affected by terrain losses    773237      14370.2
   lost to NTSC IX                    71148        553.8
   lost to additional IX by ATV       23105        307.0
   lost to all IX                     94253        860.9

 Potential Interfering Stations Included in above Scenario    50

24N MD BALTIMORE            BLCT      19860103KG   LIC
31N NY NEW YORK             BLCT      19860703KH   LIC
32N DC WASHINGTON           BLET      19801107KE   LIC
45N MD BALTIMORE            BMPCT     20030116AAX  CP
28A MD FREDERICK            BPEDT     20080620AHT  CP
29A MD BALTIMORE            DTVPLN    DTVP0747     PLN
29A PA JOHNSTOWN            BLCDT     20050606AIE  LIC
30A PA JOHNSTOWN            DTVPLN    DTVP0799     PLN
30A PA RED LION             BLCDT     20050615AAB  LIC
30A VA GOLDVEIN             DTVPLN    DTVP0806     PLN
31A DE WILMINGTON           BLCDT     20031203AFL  LIC
31A OH CLEVELAND            DTVPLN    DTVP0835     PLN
31A PA SCRANTON             BLCDT     20060721ABH  LIC
31A VA PORTSMOUTH           DTVPLN    DTVP0846     PLN
```

```
32A PA ALTOONA              DTVPLN    DTVP0876     PLN
33A DC WASHINGTON           BMPEDT    20030409AAR  CP
34A DC WASHINGTON           BLCDT     20040206AAS  LIC
35A DC WASHINGTON           DTVPLN    DTVP0968     PLN
46A MD BALTIMORE            BPCDT     19980803KR   CP

After Analysis

Results for: 31N MD HAGERSTOWN,          BLET      19960828KE   LIC
                                   POPULATION   AREA (sq km)
   within Noise Limited Contour     1213954      21555.2
   not affected by terrain losses    773237      14370.2
   lost to NTSC IX                    71148        553.8
   lost to additional IX by ATV       23220        314.9
   lost to all IX                     94368        868.8

 Potential Interfering Stations Included in above Scenario    50

24N MD BALTIMORE            BLCT      19860103KG   LIC
31N NY NEW YORK             BLCT      19860703KH   LIC
32N DC WASHINGTON           BLET      19801107KE   LIC
45N MD BALTIMORE            BMPCT     20030116AAX  CP
28A MD FREDERICK            BPEDT     20080620AHT  CP
29A MD BALTIMORE            DTVPLN    DTVP0747     PLN
29A PA JOHNSTOWN            BLCDT     20050606AIE  LIC
30A PA JOHNSTOWN            DTVPLN    DTVP0799     PLN
30A PA RED LION             BLCDT     20050615AAB  LIC
30A VA GOLDVEIN             DTVPLN    DTVP0806     PLN
31A DE WILMINGTON           BLCDT     20031203AFL  LIC
31A OH CLEVELAND            DTVPLN    DTVP0835     PLN
31A PA SCRANTON             BLCDT     20060721ABH  LIC
31A VA PORTSMOUTH           DTVPLN    DTVP0846     PLN
32A PA ALTOONA              DTVPLN    DTVP0876     PLN
33A DC WASHINGTON           BMPEDT    20030409AAR  CP
34A DC WASHINGTON           BLCDT     20040206AAS  LIC
35A DC WASHINGTON           DTVPLN    DTVP0968     PLN
46A MD BALTIMORE            BPCDT     19980803KR   CP
23A WV ROMNEY               USERRECORD01           APP
 *Percent new DTV interference without proposal:      7.8  BLET      19960828KE
 *Percent new DTV interference with proposal:         7.8  BLET      19960828KE


Result key:      883
Scenario       51  Affected station       46
Before Analysis

Results for: 31N MD HAGERSTOWN,          BLET      19960828KE   LIC
                                   POPULATION   AREA (sq km)
   within Noise Limited Contour     1213954      21555.2
   not affected by terrain losses    773237      14370.2
   lost to NTSC IX                    71148        553.8
   lost to additional IX by ATV       23105        307.0
   lost to all IX                     94253        860.9

 Potential Interfering Stations Included in above Scenario    51

24N MD BALTIMORE            BLCT      19860103KG   LIC
31N NY NEW YORK             BLCT      19860703KH   LIC
32N DC WASHINGTON           BLET      19801107KE   LIC
45N MD BALTIMORE            BMPCT     20030116AAX  CP
28A MD FREDERICK            BPEDT     20080620AHT  CP
29A MD BALTIMORE            DTVPLN    DTVP0747     PLN
29A PA JOHNSTOWN            BLCDT     20050606AIE  LIC
30A PA JOHNSTOWN            DTVPLN    DTVP0799     PLN
30A PA RED LION             BLCDT     20050615AAB  LIC
30A VA GOLDVEIN             DTVPLN    DTVP0806     PLN
31A DE WILMINGTON           BLCDT     20031203AFL  LIC
31A OH CLEVELAND            DTVPLN    DTVP0835     PLN
31A PA SCRANTON             BLCDT     20060721ABH  LIC
```

```
31A VA PORTSMOUTH           DTVPLN    DTVP0846     PLN
32A PA ALTOONA              DTVPLN    DTVP0876     PLN
33A DC WASHINGTON           BMPEDT    20030409AAR  CP
34A DC WASHINGTON           DTVPLN    DTVP0930     PLN
35A DC WASHINGTON           BMPCDT    20060519ACK  CP
46A MD BALTIMORE            BPCDT     19980803KR   CP

After Analysis

Results for: 31N MD HAGERSTOWN,          BLET      19960828KE   LIC
                                   POPULATION   AREA (sq km)
   within Noise Limited Contour     1213954      21555.2
   not affected by terrain losses    773237      14370.2
   lost to NTSC IX                    71148        553.8
   lost to additional IX by ATV       23220        314.9
   lost to all IX                     94368        868.8

 Potential Interfering Stations Included in above Scenario    51

24N MD BALTIMORE            BLCT      19860103KG   LIC
31N NY NEW YORK             BLCT      19860703KH   LIC
32N DC WASHINGTON           BLET      19801107KE   LIC
45N MD BALTIMORE            BMPCT     20030116AAX  CP
28A MD FREDERICK            BPEDT     20080620AHT  CP
29A MD BALTIMORE            DTVPLN    DTVP0747     PLN
29A PA JOHNSTOWN            BLCDT     20050606AIE  LIC
30A PA JOHNSTOWN            DTVPLN    DTVP0799     PLN
30A PA RED LION             BLCDT     20050615AAB  LIC
30A VA GOLDVEIN             DTVPLN    DTVP0806     PLN
31A DE WILMINGTON           BLCDT     20031203AFL  LIC
31A OH CLEVELAND            DTVPLN    DTVP0835     PLN
31A PA SCRANTON             BLCDT     20060721ABH  LIC
31A VA PORTSMOUTH           DTVPLN    DTVP0846     PLN
32A PA ALTOONA              DTVPLN    DTVP0876     PLN
33A DC WASHINGTON           BMPEDT    20030409AAR  CP
34A DC WASHINGTON           DTVPLN    DTVP0930     PLN
35A DC WASHINGTON           BMPCDT    20060519ACK  CP
46A MD BALTIMORE            BPCDT     19980803KR   CP
23A WV ROMNEY               USERRECORD01           APP
 *Percent new DTV interference without proposal:      7.8  BLET      19960828KE
 *Percent new DTV interference with proposal:         7.8  BLET      19960828KE


Result key:      884
Scenario       52  Affected station       46
Before Analysis

Results for: 31N MD HAGERSTOWN,          BLET      19960828KE   LIC
                                   POPULATION   AREA (sq km)
   within Noise Limited Contour     1213954      21555.2
   not affected by terrain losses    773237      14370.2
   lost to NTSC IX                    71148        553.8
   lost to additional IX by ATV       23105        307.0
   lost to all IX                     94253        860.9

 Potential Interfering Stations Included in above Scenario    52

24N MD BALTIMORE            BLCT      19860103KG   LIC
31N NY NEW YORK             BLCT      19860703KH   LIC
32N DC WASHINGTON           BLET      19801107KE   LIC
45N MD BALTIMORE            BMPCT     20030116AAX  CP
28A MD FREDERICK            BPEDT     20080620AHT  CP
29A MD BALTIMORE            DTVPLN    DTVP0747     PLN
29A PA JOHNSTOWN            BLCDT     20050606AIE  LIC
30A PA JOHNSTOWN            DTVPLN    DTVP0799     PLN
30A PA RED LION             BLCDT     20050615AAB  LIC
30A VA GOLDVEIN             DTVPLN    DTVP0806     PLN
31A DE WILMINGTON           BLCDT     20031203AFL  LIC
31A OH CLEVELAND            DTVPLN    DTVP0835     PLN
```

```
31A PA SCRANTON             BLCDT     20060721ABH  LIC
31A VA PORTSMOUTH           DTVPLN    DTVP0846     PLN
32A PA ALTOONA              DTVPLN    DTVP0876     PLN
33A DC WASHINGTON           BMPEDT    20030409AAR  CP
34A DC WASHINGTON           DTVPLN    DTVP0930     PLN
35A DC WASHINGTON           DTVPLN    DTVP0968     PLN
46A MD BALTIMORE            BPCDT     19980803KR   CP

After Analysis

Results for: 31N MD HAGERSTOWN,          BLET      19960828KE   LIC
                                  POPULATION   AREA (sq km)
   within Noise Limited Contour     1213954      21555.2
   not affected by terrain losses    773237      14370.2
   lost to NTSC IX                    71148        553.8
   lost to additional IX by ATV       23220        314.9
   lost to all IX                     94368        868.8

 Potential Interfering Stations Included in above Scenario    52

24N MD BALTIMORE            BLCT      19860103KG   LIC
31N NY NEW YORK             BLCT      19860703KH   LIC
32N DC WASHINGTON           BLET      19801107KE   LIC
45N MD BALTIMORE            BMPCT     20030116AAX  CP
28A MD FREDERICK            BPEDT     20080620AHT  CP
29A MD BALTIMORE            DTVPLN    DTVP0747     PLN
29A PA JOHNSTOWN            BLCDT     20050606AIE  LIC
30A PA JOHNSTOWN            DTVPLN    DTVP0799     PLN
30A PA RED LION             BLCDT     20050615AAB  LIC
30A VA GOLDVEIN             DTVPLN    DTVP0806     PLN
31A DE WILMINGTON           BLCDT     20031203AFL  LIC
31A OH CLEVELAND            DTVPLN    DTVP0835     PLN
31A PA SCRANTON             BLCDT     20060721ABH  LIC
31A VA PORTSMOUTH           DTVPLN    DTVP0846     PLN
32A PA ALTOONA              DTVPLN    DTVP0876     PLN
33A DC WASHINGTON           BMPEDT    20030409AAR  CP
34A DC WASHINGTON           DTVPLN    DTVP0930     PLN
35A DC WASHINGTON           DTVPLN    DTVP0968     PLN
46A MD BALTIMORE            BPCDT     19980803KR   CP
23A WV ROMNEY               USERRECORD01           APP
 *Percent new DTV interference without proposal:      7.8  BLET      19960828KE
 *Percent new DTV interference with proposal:         7.8  BLET      19960828KE


Result key:      885
Scenario       53  Affected station       46
Before Analysis

Results for: 31N MD HAGERSTOWN,          BLET      19960828KE   LIC
                                  POPULATION   AREA (sq km)
   within Noise Limited Contour     1213954      21555.2
   not affected by terrain losses    773237      14370.2
   lost to NTSC IX                    71148        553.8
   lost to additional IX by ATV       21882        282.3
   lost to all IX                     93030        836.2

 Potential Interfering Stations Included in above Scenario    53

24N MD BALTIMORE            BLCT      19860103KG   LIC
31N NY NEW YORK             BLCT      19860703KH   LIC
32N DC WASHINGTON           BLET      19801107KE   LIC
45N MD BALTIMORE            BMPCT     20030116AAX  CP
28A MD FREDERICK            BPEDT     20080620AHT  CP
29A MD BALTIMORE            DTVPLN    DTVP0747     PLN
29A PA JOHNSTOWN            BLCDT     20050606AIE  LIC
30A PA JOHNSTOWN            DTVPLN    DTVP0799     PLN
30A PA RED LION             BLCDT     20050615AAB  LIC
30A VA GOLDVEIN             DTVPLN    DTVP0806     PLN
31A DE WILMINGTON           BLCDT     20031203AFL  LIC
```

```
31A OH CLEVELAND            DTVPLN    DTVP0835     PLN
31A PA SCRANTON             DTVPLN    DTVP0838     PLN
31A VA PORTSMOUTH           DTVPLN    DTVP0846     PLN
32A PA ALTOONA              DTVPLN    DTVP0876     PLN
33A DC WASHINGTON           BMPEDT    20030409AAR  CP
34A DC WASHINGTON           BLCDT     20040206AAS  LIC
35A DC WASHINGTON           BMPCDT    20060519ACK  CP
46A MD BALTIMORE            BPCDT     19980803KR   CP

After Analysis

Results for: 31N MD HAGERSTOWN,          BLET      19960828KE   LIC
                                   POPULATION   AREA (sq km)
   within Noise Limited Contour     1213954      21555.2
   not affected by terrain losses    773237      14370.2
   lost to NTSC IX                    71148        553.8
   lost to additional IX by ATV       21997        290.2
   lost to all IX                     93145        844.1

 Potential Interfering Stations Included in above Scenario    53

24N MD BALTIMORE            BLCT      19860103KG   LIC
31N NY NEW YORK             BLCT      19860703KH   LIC
32N DC WASHINGTON           BLET      19801107KE   LIC
45N MD BALTIMORE            BMPCT     20030116AAX  CP
28A MD FREDERICK            BPEDT     20080620AHT  CP
29A MD BALTIMORE            DTVPLN    DTVP0747     PLN
29A PA JOHNSTOWN            BLCDT     20050606AIE  LIC
30A PA JOHNSTOWN            DTVPLN    DTVP0799     PLN
30A PA RED LION             BLCDT     20050615AAB  LIC
30A VA GOLDVEIN             DTVPLN    DTVP0806     PLN
31A DE WILMINGTON           BLCDT     20031203AFL  LIC
31A OH CLEVELAND            DTVPLN    DTVP0835     PLN
31A PA SCRANTON             DTVPLN    DTVP0838     PLN
31A VA PORTSMOUTH           DTVPLN    DTVP0846     PLN
32A PA ALTOONA              DTVPLN    DTVP0876     PLN
33A DC WASHINGTON           BMPEDT    20030409AAR  CP
34A DC WASHINGTON           BLCDT     20040206AAS  LIC
35A DC WASHINGTON           BMPCDT    20060519ACK  CP
46A MD BALTIMORE            BPCDT     19980803KR   CP
23A WV ROMNEY               USERRECORD01           APP
 *Percent new DTV interference without proposal:      7.7  BLET      19960828KE
 *Percent new DTV interference with proposal:         7.7  BLET      19960828KE


Result key:      886
Scenario       54  Affected station       46
Before Analysis

Results for: 31N MD HAGERSTOWN,          BLET      19960828KE   LIC
                                   POPULATION   AREA (sq km)
   within Noise Limited Contour     1213954      21555.2
   not affected by terrain losses    773237      14370.2
   lost to NTSC IX                    71148        553.8
   lost to additional IX by ATV       21882        282.3
   lost to all IX                     93030        836.2

 Potential Interfering Stations Included in above Scenario    54

24N MD BALTIMORE            BLCT      19860103KG   LIC
31N NY NEW YORK             BLCT      19860703KH   LIC
32N DC WASHINGTON           BLET      19801107KE   LIC
45N MD BALTIMORE            BMPCT     20030116AAX  CP
28A MD FREDERICK            BPEDT     20080620AHT  CP
29A MD BALTIMORE            DTVPLN    DTVP0747     PLN
29A PA JOHNSTOWN            BLCDT     20050606AIE  LIC
30A PA JOHNSTOWN            DTVPLN    DTVP0799     PLN
30A PA RED LION             BLCDT     20050615AAB  LIC
30A VA GOLDVEIN             DTVPLN    DTVP0806     PLN
```

```
31A DE WILMINGTON           BLCDT     20031203AFL  LIC
31A OH CLEVELAND            DTVPLN    DTVP0835     PLN
31A PA SCRANTON             DTVPLN    DTVP0838     PLN
31A VA PORTSMOUTH           DTVPLN    DTVP0846     PLN
32A PA ALTOONA              DTVPLN    DTVP0876     PLN
33A DC WASHINGTON           BMPEDT    20030409AAR  CP
34A DC WASHINGTON           BLCDT     20040206AAS  LIC
35A DC WASHINGTON           DTVPLN    DTVP0968     PLN
46A MD BALTIMORE            BPCDT     19980803KR   CP

After Analysis

Results for: 31N MD HAGERSTOWN,          BLET      19960828KE   LIC
                                  POPULATION   AREA (sq km)
   within Noise Limited Contour     1213954      21555.2
   not affected by terrain losses    773237      14370.2
   lost to NTSC IX                    71148        553.8
   lost to additional IX by ATV       21997        290.2
   lost to all IX                     93145        844.1

 Potential Interfering Stations Included in above Scenario    54

24N MD BALTIMORE            BLCT      19860103KG   LIC
31N NY NEW YORK             BLCT      19860703KH   LIC
32N DC WASHINGTON           BLET      19801107KE   LIC
45N MD BALTIMORE            BMPCT     20030116AAX  CP
28A MD FREDERICK            BPEDT     20080620AHT  CP
29A MD BALTIMORE            DTVPLN    DTVP0747     PLN
29A PA JOHNSTOWN            BLCDT     20050606AIE  LIC
30A PA JOHNSTOWN            DTVPLN    DTVP0799     PLN
30A PA RED LION             BLCDT     20050615AAB  LIC
30A VA GOLDVEIN             DTVPLN    DTVP0806     PLN
31A DE WILMINGTON           BLCDT     20031203AFL  LIC
31A OH CLEVELAND            DTVPLN    DTVP0835     PLN
31A PA SCRANTON             DTVPLN    DTVP0838     PLN
31A VA PORTSMOUTH           DTVPLN    DTVP0846     PLN
32A PA ALTOONA              DTVPLN    DTVP0876     PLN
33A DC WASHINGTON           BMPEDT    20030409AAR  CP
34A DC WASHINGTON           BLCDT     20040206AAS  LIC
35A DC WASHINGTON           DTVPLN    DTVP0968     PLN
46A MD BALTIMORE            BPCDT     19980803KR   CP
23A WV ROMNEY               USERRECORD01           APP
 *Percent new DTV interference without proposal:      7.7  BLET      19960828KE
 *Percent new DTV interference with proposal:         7.7  BLET      19960828KE


Result key:      887
Scenario       55  Affected station       46
Before Analysis

Results for: 31N MD HAGERSTOWN,          BLET      19960828KE   LIC
                                  POPULATION   AREA (sq km)
   within Noise Limited Contour     1213954      21555.2
   not affected by terrain losses    773237      14370.2
   lost to NTSC IX                    71148        553.8
   lost to additional IX by ATV       21882        282.3
   lost to all IX                     93030        836.2

 Potential Interfering Stations Included in above Scenario    55

24N MD BALTIMORE            BLCT      19860103KG   LIC
31N NY NEW YORK             BLCT      19860703KH   LIC
32N DC WASHINGTON           BLET      19801107KE   LIC
45N MD BALTIMORE            BMPCT     20030116AAX  CP
28A MD FREDERICK            BPEDT     20080620AHT  CP
29A MD BALTIMORE            DTVPLN    DTVP0747     PLN
29A PA JOHNSTOWN            BLCDT     20050606AIE  LIC
30A PA JOHNSTOWN            DTVPLN    DTVP0799     PLN
30A PA RED LION             BLCDT     20050615AAB  LIC
```

```
30A VA GOLDVEIN             DTVPLN    DTVP0806     PLN
31A DE WILMINGTON           BLCDT     20031203AFL  LIC
31A OH CLEVELAND            DTVPLN    DTVP0835     PLN
31A PA SCRANTON             DTVPLN    DTVP0838     PLN
31A VA PORTSMOUTH           DTVPLN    DTVP0846     PLN
32A PA ALTOONA              DTVPLN    DTVP0876     PLN
33A DC WASHINGTON           BMPEDT    20030409AAR  CP
34A DC WASHINGTON           DTVPLN    DTVP0930     PLN
35A DC WASHINGTON           BMPCDT    20060519ACK  CP
46A MD BALTIMORE            BPCDT     19980803KR   CP

After Analysis

Results for: 31N MD HAGERSTOWN,          BLET      19960828KE   LIC
                                   POPULATION   AREA (sq km)
   within Noise Limited Contour     1213954      21555.2
   not affected by terrain losses    773237      14370.2
   lost to NTSC IX                    71148        553.8
   lost to additional IX by ATV       21997        290.2
   lost to all IX                     93145        844.1

 Potential Interfering Stations Included in above Scenario    55

24N MD BALTIMORE            BLCT      19860103KG   LIC
31N NY NEW YORK             BLCT      19860703KH   LIC
32N DC WASHINGTON           BLET      19801107KE   LIC
45N MD BALTIMORE            BMPCT     20030116AAX  CP
28A MD FREDERICK            BPEDT     20080620AHT  CP
29A MD BALTIMORE            DTVPLN    DTVP0747     PLN
29A PA JOHNSTOWN            BLCDT     20050606AIE  LIC
30A PA JOHNSTOWN            DTVPLN    DTVP0799     PLN
30A PA RED LION             BLCDT     20050615AAB  LIC
30A VA GOLDVEIN             DTVPLN    DTVP0806     PLN
31A DE WILMINGTON           BLCDT     20031203AFL  LIC
31A OH CLEVELAND            DTVPLN    DTVP0835     PLN
31A PA SCRANTON             DTVPLN    DTVP0838     PLN
31A VA PORTSMOUTH           DTVPLN    DTVP0846     PLN
32A PA ALTOONA              DTVPLN    DTVP0876     PLN
33A DC WASHINGTON           BMPEDT    20030409AAR  CP
34A DC WASHINGTON           DTVPLN    DTVP0930     PLN
35A DC WASHINGTON           BMPCDT    20060519ACK  CP
46A MD BALTIMORE            BPCDT     19980803KR   CP
23A WV ROMNEY               USERRECORD01           APP
 *Percent new DTV interference without proposal:      7.7  BLET      19960828KE
 *Percent new DTV interference with proposal:         7.7  BLET      19960828KE


Result key:      888
Scenario       56  Affected station       46
Before Analysis

Results for: 31N MD HAGERSTOWN,          BLET      19960828KE   LIC
                                   POPULATION   AREA (sq km)
   within Noise Limited Contour     1213954      21555.2
   not affected by terrain losses    773237      14370.2
   lost to NTSC IX                    71148        553.8
   lost to additional IX by ATV       21882        282.3
   lost to all IX                     93030        836.2

 Potential Interfering Stations Included in above Scenario    56

24N MD BALTIMORE            BLCT      19860103KG   LIC
31N NY NEW YORK             BLCT      19860703KH   LIC
32N DC WASHINGTON           BLET      19801107KE   LIC
45N MD BALTIMORE            BMPCT     20030116AAX  CP
28A MD FREDERICK            BPEDT     20080620AHT  CP
29A MD BALTIMORE            DTVPLN    DTVP0747     PLN
29A PA JOHNSTOWN            BLCDT     20050606AIE  LIC
30A PA JOHNSTOWN            DTVPLN    DTVP0799     PLN
```

```
30A PA RED LION             BLCDT     20050615AAB  LIC
30A VA GOLDVEIN             DTVPLN    DTVP0806     PLN
31A DE WILMINGTON           BLCDT     20031203AFL  LIC
31A OH CLEVELAND            DTVPLN    DTVP0835     PLN
31A PA SCRANTON             DTVPLN    DTVP0838     PLN
31A VA PORTSMOUTH           DTVPLN    DTVP0846     PLN
32A PA ALTOONA              DTVPLN    DTVP0876     PLN
33A DC WASHINGTON           BMPEDT    20030409AAR  CP
34A DC WASHINGTON           DTVPLN    DTVP0930     PLN
35A DC WASHINGTON           DTVPLN    DTVP0968     PLN
46A MD BALTIMORE            BPCDT     19980803KR   CP

After Analysis

Results for: 31N MD HAGERSTOWN,          BLET      19960828KE   LIC
                                   POPULATION   AREA (sq km)
   within Noise Limited Contour     1213954      21555.2
   not affected by terrain losses    773237      14370.2
   lost to NTSC IX                    71148        553.8
   lost to additional IX by ATV       21997        290.2
   lost to all IX                     93145        844.1

 Potential Interfering Stations Included in above Scenario    56

24N MD BALTIMORE            BLCT      19860103KG   LIC
31N NY NEW YORK             BLCT      19860703KH   LIC
32N DC WASHINGTON           BLET      19801107KE   LIC
45N MD BALTIMORE            BMPCT     20030116AAX  CP
28A MD FREDERICK            BPEDT     20080620AHT  CP
29A MD BALTIMORE            DTVPLN    DTVP0747     PLN
29A PA JOHNSTOWN            BLCDT     20050606AIE  LIC
30A PA JOHNSTOWN            DTVPLN    DTVP0799     PLN
30A PA RED LION             BLCDT     20050615AAB  LIC
30A VA GOLDVEIN             DTVPLN    DTVP0806     PLN
31A DE WILMINGTON           BLCDT     20031203AFL  LIC
31A OH CLEVELAND            DTVPLN    DTVP0835     PLN
31A PA SCRANTON             DTVPLN    DTVP0838     PLN
31A VA PORTSMOUTH           DTVPLN    DTVP0846     PLN
32A PA ALTOONA              DTVPLN    DTVP0876     PLN
33A DC WASHINGTON           BMPEDT    20030409AAR  CP
34A DC WASHINGTON           DTVPLN    DTVP0930     PLN
35A DC WASHINGTON           DTVPLN    DTVP0968     PLN
46A MD BALTIMORE            BPCDT     19980803KR   CP
23A WV ROMNEY               USERRECORD01           APP
 *Percent new DTV interference without proposal:      7.7  BLET      19960828KE
 *Percent new DTV interference with proposal:         7.7  BLET      19960828KE


Result key:      889
Scenario       57  Affected station       46
Before Analysis

Results for: 31N MD HAGERSTOWN,          BLET      19960828KE   LIC
                                   POPULATION   AREA (sq km)
   within Noise Limited Contour     1213954      21555.2
   not affected by terrain losses    773237      14370.2
   lost to NTSC IX                    71148        553.8
   lost to additional IX by ATV       20740        307.0
   lost to all IX                     91888        860.9

 Potential Interfering Stations Included in above Scenario    57

24N MD BALTIMORE            BLCT      19860103KG   LIC
31N NY NEW YORK             BLCT      19860703KH   LIC
32N DC WASHINGTON           BLET      19801107KE   LIC
45N MD BALTIMORE            BMPCT     20030116AAX  CP
28A MD FREDERICK            BPEDT     20080620AHT  CP
29A MD BALTIMORE            DTVPLN    DTVP0747     PLN
29A PA JOHNSTOWN            BLCDT     20050606AIE  LIC
```

```
30A PA JOHNSTOWN            DTVPLN    DTVP0799     PLN
30A PA RED LION             BLCDT     20050615AAB  LIC
30A VA GOLDVEIN             DTVPLN    DTVP0806     PLN
31A DE WILMINGTON           DTVPLN    DTVP0815     PLN
31A OH CLEVELAND            DTVPLN    DTVP0835     PLN
31A PA SCRANTON             BLCDT     20060721ABH  LIC
31A VA PORTSMOUTH           DTVPLN    DTVP0846     PLN
32A PA ALTOONA              DTVPLN    DTVP0876     PLN
33A DC WASHINGTON           BMPEDT    20030409AAR  CP
34A DC WASHINGTON           BLCDT     20040206AAS  LIC
35A DC WASHINGTON           BMPCDT    20060519ACK  CP
46A MD BALTIMORE            BPCDT     19980803KR   CP

After Analysis

Results for: 31N MD HAGERSTOWN,          BLET      19960828KE   LIC
                                   POPULATION   AREA (sq km)
   within Noise Limited Contour     1213954      21555.2
   not affected by terrain losses    773237      14370.2
   lost to NTSC IX                    71148        553.8
   lost to additional IX by ATV       20855        314.9
   lost to all IX                     92003        868.8

 Potential Interfering Stations Included in above Scenario    57

24N MD BALTIMORE            BLCT      19860103KG   LIC
31N NY NEW YORK             BLCT      19860703KH   LIC
32N DC WASHINGTON           BLET      19801107KE   LIC
45N MD BALTIMORE            BMPCT     20030116AAX  CP
28A MD FREDERICK            BPEDT     20080620AHT  CP
29A MD BALTIMORE            DTVPLN    DTVP0747     PLN
29A PA JOHNSTOWN            BLCDT     20050606AIE  LIC
30A PA JOHNSTOWN            DTVPLN    DTVP0799     PLN
30A PA RED LION             BLCDT     20050615AAB  LIC
30A VA GOLDVEIN             DTVPLN    DTVP0806     PLN
31A DE WILMINGTON           DTVPLN    DTVP0815     PLN
31A OH CLEVELAND            DTVPLN    DTVP0835     PLN
31A PA SCRANTON             BLCDT     20060721ABH  LIC
31A VA PORTSMOUTH           DTVPLN    DTVP0846     PLN
32A PA ALTOONA              DTVPLN    DTVP0876     PLN
33A DC WASHINGTON           BMPEDT    20030409AAR  CP
34A DC WASHINGTON           BLCDT     20040206AAS  LIC
35A DC WASHINGTON           BMPCDT    20060519ACK  CP
46A MD BALTIMORE            BPCDT     19980803KR   CP
23A WV ROMNEY               USERRECORD01           APP
 *Percent new DTV interference without proposal:      7.6  BLET      19960828KE
 *Percent new DTV interference with proposal:         7.6  BLET      19960828KE


Result key:      890
Scenario       58  Affected station       46
Before Analysis

Results for: 31N MD HAGERSTOWN,          BLET      19960828KE   LIC
                                   POPULATION   AREA (sq km)
   within Noise Limited Contour     1213954      21555.2
   not affected by terrain losses    773237      14370.2
   lost to NTSC IX                    71148        553.8
   lost to additional IX by ATV       20740        307.0
   lost to all IX                     91888        860.9

 Potential Interfering Stations Included in above Scenario    58

24N MD BALTIMORE            BLCT      19860103KG   LIC
31N NY NEW YORK             BLCT      19860703KH   LIC
32N DC WASHINGTON           BLET      19801107KE   LIC
45N MD BALTIMORE            BMPCT     20030116AAX  CP
28A MD FREDERICK            BPEDT     20080620AHT  CP
29A MD BALTIMORE            DTVPLN    DTVP0747     PLN
```

```
29A PA JOHNSTOWN            BLCDT     20050606AIE  LIC
30A PA JOHNSTOWN            DTVPLN    DTVP0799     PLN
30A PA RED LION             BLCDT     20050615AAB  LIC
30A VA GOLDVEIN             DTVPLN    DTVP0806     PLN
31A DE WILMINGTON           DTVPLN    DTVP0815     PLN
31A OH CLEVELAND            DTVPLN    DTVP0835     PLN
31A PA SCRANTON             BLCDT     20060721ABH  LIC
31A VA PORTSMOUTH           DTVPLN    DTVP0846     PLN
32A PA ALTOONA              DTVPLN    DTVP0876     PLN
33A DC WASHINGTON           BMPEDT    20030409AAR  CP
34A DC WASHINGTON           BLCDT     20040206AAS  LIC
35A DC WASHINGTON           DTVPLN    DTVP0968     PLN
46A MD BALTIMORE            BPCDT     19980803KR   CP

After Analysis

Results for: 31N MD HAGERSTOWN,          BLET      19960828KE   LIC
                                   POPULATION   AREA (sq km)
   within Noise Limited Contour     1213954      21555.2
   not affected by terrain losses    773237      14370.2
   lost to NTSC IX                    71148        553.8
   lost to additional IX by ATV       20855        314.9
   lost to all IX                     92003        868.8

 Potential Interfering Stations Included in above Scenario    58

24N MD BALTIMORE            BLCT      19860103KG   LIC
31N NY NEW YORK             BLCT      19860703KH   LIC
32N DC WASHINGTON           BLET      19801107KE   LIC
45N MD BALTIMORE            BMPCT     20030116AAX  CP
28A MD FREDERICK            BPEDT     20080620AHT  CP
29A MD BALTIMORE            DTVPLN    DTVP0747     PLN
29A PA JOHNSTOWN            BLCDT     20050606AIE  LIC
30A PA JOHNSTOWN            DTVPLN    DTVP0799     PLN
30A PA RED LION             BLCDT     20050615AAB  LIC
30A VA GOLDVEIN             DTVPLN    DTVP0806     PLN
31A DE WILMINGTON           DTVPLN    DTVP0815     PLN
31A OH CLEVELAND            DTVPLN    DTVP0835     PLN
31A PA SCRANTON             BLCDT     20060721ABH  LIC
31A VA PORTSMOUTH           DTVPLN    DTVP0846     PLN
32A PA ALTOONA              DTVPLN    DTVP0876     PLN
33A DC WASHINGTON           BMPEDT    20030409AAR  CP
34A DC WASHINGTON           BLCDT     20040206AAS  LIC
35A DC WASHINGTON           DTVPLN    DTVP0968     PLN
46A MD BALTIMORE            BPCDT     19980803KR   CP
23A WV ROMNEY               USERRECORD01           APP
 *Percent new DTV interference without proposal:      7.6  BLET      19960828KE
 *Percent new DTV interference with proposal:         7.6  BLET      19960828KE


Result key:      891
Scenario       59  Affected station       46
Before Analysis

Results for: 31N MD HAGERSTOWN,          BLET      19960828KE   LIC
                                   POPULATION   AREA (sq km)
   within Noise Limited Contour     1213954      21555.2
   not affected by terrain losses    773237      14370.2
   lost to NTSC IX                    71148        553.8
   lost to additional IX by ATV       20740        307.0
   lost to all IX                     91888        860.9

 Potential Interfering Stations Included in above Scenario    59

24N MD BALTIMORE            BLCT      19860103KG   LIC
31N NY NEW YORK             BLCT      19860703KH   LIC
32N DC WASHINGTON           BLET      19801107KE   LIC
45N MD BALTIMORE            BMPCT     20030116AAX  CP
28A MD FREDERICK            BPEDT     20080620AHT  CP
```

```
29A MD BALTIMORE            DTVPLN    DTVP0747     PLN
29A PA JOHNSTOWN            BLCDT     20050606AIE  LIC
30A PA JOHNSTOWN            DTVPLN    DTVP0799     PLN
30A PA RED LION             BLCDT     20050615AAB  LIC
30A VA GOLDVEIN             DTVPLN    DTVP0806     PLN
31A DE WILMINGTON           DTVPLN    DTVP0815     PLN
31A OH CLEVELAND            DTVPLN    DTVP0835     PLN
31A PA SCRANTON             BLCDT     20060721ABH  LIC
31A VA PORTSMOUTH           DTVPLN    DTVP0846     PLN
32A PA ALTOONA              DTVPLN    DTVP0876     PLN
33A DC WASHINGTON           BMPEDT    20030409AAR  CP
34A DC WASHINGTON           DTVPLN    DTVP0930     PLN
35A DC WASHINGTON           BMPCDT    20060519ACK  CP
46A MD BALTIMORE            BPCDT     19980803KR   CP

After Analysis

Results for: 31N MD HAGERSTOWN,          BLET      19960828KE   LIC
                                   POPULATION   AREA (sq km)
   within Noise Limited Contour     1213954      21555.2
   not affected by terrain losses    773237      14370.2
   lost to NTSC IX                    71148        553.8
   lost to additional IX by ATV       20855        314.9
   lost to all IX                     92003        868.8

 Potential Interfering Stations Included in above Scenario    59

24N MD BALTIMORE            BLCT      19860103KG   LIC
31N NY NEW YORK             BLCT      19860703KH   LIC
32N DC WASHINGTON           BLET      19801107KE   LIC
45N MD BALTIMORE            BMPCT     20030116AAX  CP
28A MD FREDERICK            BPEDT     20080620AHT  CP
29A MD BALTIMORE            DTVPLN    DTVP0747     PLN
29A PA JOHNSTOWN            BLCDT     20050606AIE  LIC
30A PA JOHNSTOWN            DTVPLN    DTVP0799     PLN
30A PA RED LION             BLCDT     20050615AAB  LIC
30A VA GOLDVEIN             DTVPLN    DTVP0806     PLN
31A DE WILMINGTON           DTVPLN    DTVP0815     PLN
31A OH CLEVELAND            DTVPLN    DTVP0835     PLN
31A PA SCRANTON             BLCDT     20060721ABH  LIC
31A VA PORTSMOUTH           DTVPLN    DTVP0846     PLN
32A PA ALTOONA              DTVPLN    DTVP0876     PLN
33A DC WASHINGTON           BMPEDT    20030409AAR  CP
34A DC WASHINGTON           DTVPLN    DTVP0930     PLN
35A DC WASHINGTON           BMPCDT    20060519ACK  CP
46A MD BALTIMORE            BPCDT     19980803KR   CP
23A WV ROMNEY               USERRECORD01           APP
 *Percent new DTV interference without proposal:      7.6  BLET      19960828KE
 *Percent new DTV interference with proposal:         7.6  BLET      19960828KE


Result key:      892
Scenario       60  Affected station       46
Before Analysis

Results for: 31N MD HAGERSTOWN,          BLET      19960828KE   LIC
                                   POPULATION   AREA (sq km)
   within Noise Limited Contour     1213954      21555.2
   not affected by terrain losses    773237      14370.2
   lost to NTSC IX                    71148        553.8
   lost to additional IX by ATV       20740        307.0
   lost to all IX                     91888        860.9

 Potential Interfering Stations Included in above Scenario    60

24N MD BALTIMORE            BLCT      19860103KG   LIC
31N NY NEW YORK             BLCT      19860703KH   LIC
32N DC WASHINGTON           BLET      19801107KE   LIC
45N MD BALTIMORE            BMPCT     20030116AAX  CP
```

```
28A MD FREDERICK            BPEDT     20080620AHT  CP
29A MD BALTIMORE            DTVPLN    DTVP0747     PLN
29A PA JOHNSTOWN            BLCDT     20050606AIE  LIC
30A PA JOHNSTOWN            DTVPLN    DTVP0799     PLN
30A PA RED LION             BLCDT     20050615AAB  LIC
30A VA GOLDVEIN             DTVPLN    DTVP0806     PLN
31A DE WILMINGTON           DTVPLN    DTVP0815     PLN
31A OH CLEVELAND            DTVPLN    DTVP0835     PLN
31A PA SCRANTON             BLCDT     20060721ABH  LIC
31A VA PORTSMOUTH           DTVPLN    DTVP0846     PLN
32A PA ALTOONA              DTVPLN    DTVP0876     PLN
33A DC WASHINGTON           BMPEDT    20030409AAR  CP
34A DC WASHINGTON           DTVPLN    DTVP0930     PLN
35A DC WASHINGTON           DTVPLN    DTVP0968     PLN
46A MD BALTIMORE            BPCDT     19980803KR   CP

After Analysis

Results for: 31N MD HAGERSTOWN,          BLET      19960828KE   LIC
                                   POPULATION   AREA (sq km)
   within Noise Limited Contour     1213954      21555.2
   not affected by terrain losses    773237      14370.2
   lost to NTSC IX                    71148        553.8
   lost to additional IX by ATV       20855        314.9
   lost to all IX                     92003        868.8

 Potential Interfering Stations Included in above Scenario    60

24N MD BALTIMORE            BLCT      19860103KG   LIC
31N NY NEW YORK             BLCT      19860703KH   LIC
32N DC WASHINGTON           BLET      19801107KE   LIC
45N MD BALTIMORE            BMPCT     20030116AAX  CP
28A MD FREDERICK            BPEDT     20080620AHT  CP
29A MD BALTIMORE            DTVPLN    DTVP0747     PLN
29A PA JOHNSTOWN            BLCDT     20050606AIE  LIC
30A PA JOHNSTOWN            DTVPLN    DTVP0799     PLN
30A PA RED LION             BLCDT     20050615AAB  LIC
30A VA GOLDVEIN             DTVPLN    DTVP0806     PLN
31A DE WILMINGTON           DTVPLN    DTVP0815     PLN
31A OH CLEVELAND            DTVPLN    DTVP0835     PLN
31A PA SCRANTON             BLCDT     20060721ABH  LIC
31A VA PORTSMOUTH           DTVPLN    DTVP0846     PLN
32A PA ALTOONA              DTVPLN    DTVP0876     PLN
33A DC WASHINGTON           BMPEDT    20030409AAR  CP
34A DC WASHINGTON           DTVPLN    DTVP0930     PLN
35A DC WASHINGTON           DTVPLN    DTVP0968     PLN
46A MD BALTIMORE            BPCDT     19980803KR   CP
23A WV ROMNEY               USERRECORD01           APP
 *Percent new DTV interference without proposal:      7.6  BLET      19960828KE
 *Percent new DTV interference with proposal:         7.6  BLET      19960828KE


Result key:      893
Scenario       61  Affected station       46
Before Analysis

Results for: 31N MD HAGERSTOWN,          BLET      19960828KE   LIC
                                   POPULATION   AREA (sq km)
   within Noise Limited Contour     1213954      21555.2
   not affected by terrain losses    773237      14370.2
   lost to NTSC IX                    71148        553.8
   lost to additional IX by ATV       18651        281.4
   lost to all IX                     89799        835.2

 Potential Interfering Stations Included in above Scenario    61

24N MD BALTIMORE            BLCT      19860103KG   LIC
31N NY NEW YORK             BLCT      19860703KH   LIC
32N DC WASHINGTON           BLET      19801107KE   LIC
```

```
45N MD BALTIMORE            BMPCT     20030116AAX  CP
28A MD FREDERICK            BPEDT     20080620AHT  CP
29A MD BALTIMORE            DTVPLN    DTVP0747     PLN
29A PA JOHNSTOWN            BLCDT     20050606AIE  LIC
30A PA JOHNSTOWN            DTVPLN    DTVP0799     PLN
30A PA RED LION             BLCDT     20050615AAB  LIC
30A VA GOLDVEIN             DTVPLN    DTVP0806     PLN
31A DE WILMINGTON           DTVPLN    DTVP0815     PLN
31A OH CLEVELAND            DTVPLN    DTVP0835     PLN
31A PA SCRANTON             DTVPLN    DTVP0838     PLN
31A VA PORTSMOUTH           DTVPLN    DTVP0846     PLN
32A PA ALTOONA              DTVPLN    DTVP0876     PLN
33A DC WASHINGTON           BMPEDT    20030409AAR  CP
34A DC WASHINGTON           BLCDT     20040206AAS  LIC
35A DC WASHINGTON           BMPCDT    20060519ACK  CP
46A MD BALTIMORE            BPCDT     19980803KR   CP

After Analysis

Results for: 31N MD HAGERSTOWN,          BLET      19960828KE   LIC
                                  POPULATION   AREA (sq km)
   within Noise Limited Contour     1213954      21555.2
   not affected by terrain losses    773237      14370.2
   lost to NTSC IX                    71148        553.8
   lost to additional IX by ATV       18766        289.3
   lost to all IX                     89914        843.1

 Potential Interfering Stations Included in above Scenario    61

24N MD BALTIMORE            BLCT      19860103KG   LIC
31N NY NEW YORK             BLCT      19860703KH   LIC
32N DC WASHINGTON           BLET      19801107KE   LIC
45N MD BALTIMORE            BMPCT     20030116AAX  CP
28A MD FREDERICK            BPEDT     20080620AHT  CP
29A MD BALTIMORE            DTVPLN    DTVP0747     PLN
29A PA JOHNSTOWN            BLCDT     20050606AIE  LIC
30A PA JOHNSTOWN            DTVPLN    DTVP0799     PLN
30A PA RED LION             BLCDT     20050615AAB  LIC
30A VA GOLDVEIN             DTVPLN    DTVP0806     PLN
31A DE WILMINGTON           DTVPLN    DTVP0815     PLN
31A OH CLEVELAND            DTVPLN    DTVP0835     PLN
31A PA SCRANTON             DTVPLN    DTVP0838     PLN
31A VA PORTSMOUTH           DTVPLN    DTVP0846     PLN
32A PA ALTOONA              DTVPLN    DTVP0876     PLN
33A DC WASHINGTON           BMPEDT    20030409AAR  CP
34A DC WASHINGTON           BLCDT     20040206AAS  LIC
35A DC WASHINGTON           BMPCDT    20060519ACK  CP
46A MD BALTIMORE            BPCDT     19980803KR   CP
23A WV ROMNEY               USERRECORD01           APP
 *Percent new DTV interference without proposal:      7.4  BLET      19960828KE
 *Percent new DTV interference with proposal:         7.4  BLET      19960828KE


Result key:      894
Scenario       62  Affected station       46
Before Analysis

Results for: 31N MD HAGERSTOWN,          BLET      19960828KE   LIC
                                  POPULATION   AREA (sq km)
   within Noise Limited Contour     1213954      21555.2
   not affected by terrain losses    773237      14370.2
   lost to NTSC IX                    71148        553.8
   lost to additional IX by ATV       18651        281.4
   lost to all IX                     89799        835.2

 Potential Interfering Stations Included in above Scenario    62

24N MD BALTIMORE            BLCT      19860103KG   LIC
31N NY NEW YORK             BLCT      19860703KH   LIC
```

```
32N DC WASHINGTON           BLET      19801107KE   LIC
45N MD BALTIMORE            BMPCT     20030116AAX  CP
28A MD FREDERICK            BPEDT     20080620AHT  CP
29A MD BALTIMORE            DTVPLN    DTVP0747     PLN
29A PA JOHNSTOWN            BLCDT     20050606AIE  LIC
30A PA JOHNSTOWN            DTVPLN    DTVP0799     PLN
30A PA RED LION             BLCDT     20050615AAB  LIC
30A VA GOLDVEIN             DTVPLN    DTVP0806     PLN
31A DE WILMINGTON           DTVPLN    DTVP0815     PLN
31A OH CLEVELAND            DTVPLN    DTVP0835     PLN
31A PA SCRANTON             DTVPLN    DTVP0838     PLN
31A VA PORTSMOUTH           DTVPLN    DTVP0846     PLN
32A PA ALTOONA              DTVPLN    DTVP0876     PLN
33A DC WASHINGTON           BMPEDT    20030409AAR  CP
34A DC WASHINGTON           BLCDT     20040206AAS  LIC
35A DC WASHINGTON           DTVPLN    DTVP0968     PLN
46A MD BALTIMORE            BPCDT     19980803KR   CP

After Analysis

Results for: 31N MD HAGERSTOWN,          BLET      19960828KE   LIC
                                   POPULATION   AREA (sq km)
   within Noise Limited Contour     1213954      21555.2
   not affected by terrain losses    773237      14370.2
   lost to NTSC IX                    71148        553.8
   lost to additional IX by ATV       18766        289.3
   lost to all IX                     89914        843.1

 Potential Interfering Stations Included in above Scenario    62

24N MD BALTIMORE            BLCT      19860103KG   LIC
31N NY NEW YORK             BLCT      19860703KH   LIC
32N DC WASHINGTON           BLET      19801107KE   LIC
45N MD BALTIMORE            BMPCT     20030116AAX  CP
28A MD FREDERICK            BPEDT     20080620AHT  CP
29A MD BALTIMORE            DTVPLN    DTVP0747     PLN
29A PA JOHNSTOWN            BLCDT     20050606AIE  LIC
30A PA JOHNSTOWN            DTVPLN    DTVP0799     PLN
30A PA RED LION             BLCDT     20050615AAB  LIC
30A VA GOLDVEIN             DTVPLN    DTVP0806     PLN
31A DE WILMINGTON           DTVPLN    DTVP0815     PLN
31A OH CLEVELAND            DTVPLN    DTVP0835     PLN
31A PA SCRANTON             DTVPLN    DTVP0838     PLN
31A VA PORTSMOUTH           DTVPLN    DTVP0846     PLN
32A PA ALTOONA              DTVPLN    DTVP0876     PLN
33A DC WASHINGTON           BMPEDT    20030409AAR  CP
34A DC WASHINGTON           BLCDT     20040206AAS  LIC
35A DC WASHINGTON           DTVPLN    DTVP0968     PLN
46A MD BALTIMORE            BPCDT     19980803KR   CP
23A WV ROMNEY               USERRECORD01           APP
 *Percent new DTV interference without proposal:      7.4  BLET      19960828KE
 *Percent new DTV interference with proposal:         7.4  BLET      19960828KE


Result key:      895
Scenario       63  Affected station       46
Before Analysis

Results for: 31N MD HAGERSTOWN,          BLET      19960828KE   LIC
                                   POPULATION   AREA (sq km)
   within Noise Limited Contour     1213954      21555.2
   not affected by terrain losses    773237      14370.2
   lost to NTSC IX                    71148        553.8
   lost to additional IX by ATV       18651        281.4
   lost to all IX                     89799        835.2

 Potential Interfering Stations Included in above Scenario    63

24N MD BALTIMORE            BLCT      19860103KG   LIC
```

```
31N NY NEW YORK             BLCT      19860703KH   LIC
32N DC WASHINGTON           BLET      19801107KE   LIC
45N MD BALTIMORE            BMPCT     20030116AAX  CP
28A MD FREDERICK            BPEDT     20080620AHT  CP
29A MD BALTIMORE            DTVPLN    DTVP0747     PLN
29A PA JOHNSTOWN            BLCDT     20050606AIE  LIC
30A PA JOHNSTOWN            DTVPLN    DTVP0799     PLN
30A PA RED LION             BLCDT     20050615AAB  LIC
30A VA GOLDVEIN             DTVPLN    DTVP0806     PLN
31A DE WILMINGTON           DTVPLN    DTVP0815     PLN
31A OH CLEVELAND            DTVPLN    DTVP0835     PLN
31A PA SCRANTON             DTVPLN    DTVP0838     PLN
31A VA PORTSMOUTH           DTVPLN    DTVP0846     PLN
32A PA ALTOONA              DTVPLN    DTVP0876     PLN
33A DC WASHINGTON           BMPEDT    20030409AAR  CP
34A DC WASHINGTON           DTVPLN    DTVP0930     PLN
35A DC WASHINGTON           BMPCDT    20060519ACK  CP
46A MD BALTIMORE            BPCDT     19980803KR   CP

After Analysis

Results for: 31N MD HAGERSTOWN,          BLET      19960828KE   LIC
                                  POPULATION   AREA (sq km)
   within Noise Limited Contour     1213954      21555.2
   not affected by terrain losses    773237      14370.2
   lost to NTSC IX                    71148        553.8
   lost to additional IX by ATV       18766        289.3
   lost to all IX                     89914        843.1

 Potential Interfering Stations Included in above Scenario    63

24N MD BALTIMORE            BLCT      19860103KG   LIC
31N NY NEW YORK             BLCT      19860703KH   LIC
32N DC WASHINGTON           BLET      19801107KE   LIC
45N MD BALTIMORE            BMPCT     20030116AAX  CP
28A MD FREDERICK            BPEDT     20080620AHT  CP
29A MD BALTIMORE            DTVPLN    DTVP0747     PLN
29A PA JOHNSTOWN            BLCDT     20050606AIE  LIC
30A PA JOHNSTOWN            DTVPLN    DTVP0799     PLN
30A PA RED LION             BLCDT     20050615AAB  LIC
30A VA GOLDVEIN             DTVPLN    DTVP0806     PLN
31A DE WILMINGTON           DTVPLN    DTVP0815     PLN
31A OH CLEVELAND            DTVPLN    DTVP0835     PLN
31A PA SCRANTON             DTVPLN    DTVP0838     PLN
31A VA PORTSMOUTH           DTVPLN    DTVP0846     PLN
32A PA ALTOONA              DTVPLN    DTVP0876     PLN
33A DC WASHINGTON           BMPEDT    20030409AAR  CP
34A DC WASHINGTON           DTVPLN    DTVP0930     PLN
35A DC WASHINGTON           BMPCDT    20060519ACK  CP
46A MD BALTIMORE            BPCDT     19980803KR   CP
23A WV ROMNEY               USERRECORD01           APP
 *Percent new DTV interference without proposal:      7.4  BLET      19960828KE
 *Percent new DTV interference with proposal:         7.4  BLET      19960828KE


Result key:      896
Scenario       64  Affected station       46
Before Analysis

Results for: 31N MD HAGERSTOWN,          BLET      19960828KE   LIC
                                  POPULATION   AREA (sq km)
   within Noise Limited Contour     1213954      21555.2
   not affected by terrain losses    773237      14370.2
   lost to NTSC IX                    71148        553.8
   lost to additional IX by ATV       18651        281.4
   lost to all IX                     89799        835.2

 Potential Interfering Stations Included in above Scenario    64
```

```
24N MD BALTIMORE            BLCT      19860103KG   LIC
31N NY NEW YORK             BLCT      19860703KH   LIC
32N DC WASHINGTON           BLET      19801107KE   LIC
45N MD BALTIMORE            BMPCT     20030116AAX  CP
28A MD FREDERICK            BPEDT     20080620AHT  CP
29A MD BALTIMORE            DTVPLN    DTVP0747     PLN
29A PA JOHNSTOWN            BLCDT     20050606AIE  LIC
30A PA JOHNSTOWN            DTVPLN    DTVP0799     PLN
30A PA RED LION             BLCDT     20050615AAB  LIC
30A VA GOLDVEIN             DTVPLN    DTVP0806     PLN
31A DE WILMINGTON           DTVPLN    DTVP0815     PLN
31A OH CLEVELAND            DTVPLN    DTVP0835     PLN
31A PA SCRANTON             DTVPLN    DTVP0838     PLN
31A VA PORTSMOUTH           DTVPLN    DTVP0846     PLN
32A PA ALTOONA              DTVPLN    DTVP0876     PLN
33A DC WASHINGTON           BMPEDT    20030409AAR  CP
34A DC WASHINGTON           DTVPLN    DTVP0930     PLN
35A DC WASHINGTON           DTVPLN    DTVP0968     PLN
46A MD BALTIMORE            BPCDT     19980803KR   CP

After Analysis

Results for: 31N MD HAGERSTOWN,          BLET      19960828KE   LIC
                                   POPULATION   AREA (sq km)
   within Noise Limited Contour     1213954      21555.2
   not affected by terrain losses    773237      14370.2
   lost to NTSC IX                    71148        553.8
   lost to additional IX by ATV       18766        289.3
   lost to all IX                     89914        843.1

 Potential Interfering Stations Included in above Scenario    64

24N MD BALTIMORE            BLCT      19860103KG   LIC
31N NY NEW YORK             BLCT      19860703KH   LIC
32N DC WASHINGTON           BLET      19801107KE   LIC
45N MD BALTIMORE            BMPCT     20030116AAX  CP
28A MD FREDERICK            BPEDT     20080620AHT  CP
29A MD BALTIMORE            DTVPLN    DTVP0747     PLN
29A PA JOHNSTOWN            BLCDT     20050606AIE  LIC
30A PA JOHNSTOWN            DTVPLN    DTVP0799     PLN
30A PA RED LION             BLCDT     20050615AAB  LIC
30A VA GOLDVEIN             DTVPLN    DTVP0806     PLN
31A DE WILMINGTON           DTVPLN    DTVP0815     PLN
31A OH CLEVELAND            DTVPLN    DTVP0835     PLN
31A PA SCRANTON             DTVPLN    DTVP0838     PLN
31A VA PORTSMOUTH           DTVPLN    DTVP0846     PLN
32A PA ALTOONA              DTVPLN    DTVP0876     PLN
33A DC WASHINGTON           BMPEDT    20030409AAR  CP
34A DC WASHINGTON           DTVPLN    DTVP0930     PLN
35A DC WASHINGTON           DTVPLN    DTVP0968     PLN
46A MD BALTIMORE            BPCDT     19980803KR   CP
23A WV ROMNEY               USERRECORD01           APP
 *Percent new DTV interference without proposal:      7.4  BLET      19960828KE
 *Percent new DTV interference with proposal:         7.4  BLET      19960828KE


Result key:      897
Scenario       65  Affected station       46
Before Analysis

Results for: 31N MD HAGERSTOWN,          BLET      19960828KE   LIC
                                   POPULATION   AREA (sq km)
   within Noise Limited Contour     1213954      21555.2
   not affected by terrain losses    773237      14370.2
   lost to NTSC IX                    71148        553.8
   lost to additional IX by ATV       25210        316.9
   lost to all IX                     96358        870.7

 Potential Interfering Stations Included in above Scenario    65
```

```
24N MD BALTIMORE            BLCT      19860103KG   LIC
31N NY NEW YORK             BLCT      19860703KH   LIC
32N DC WASHINGTON           BLET      19801107KE   LIC
45N MD BALTIMORE            BMPCT     20030116AAX  CP
28A MD FREDERICK            DTVPLN    DTVP0713     PLN
29A MD BALTIMORE            DTVPLN    DTVP0747     PLN
29A PA JOHNSTOWN            BLCDT     20050606AIE  LIC
30A PA JOHNSTOWN            DTVPLN    DTVP0799     PLN
30A PA RED LION             DTVPLN    DTVP0800     PLN
30A VA GOLDVEIN             BLEDT     20031230AAR  LIC
31A DE WILMINGTON           BLCDT     20031203AFL  LIC
31A OH CLEVELAND            DTVPLN    DTVP0835     PLN
31A PA SCRANTON             BLCDT     20060721ABH  LIC
31A VA PORTSMOUTH           DTVPLN    DTVP0846     PLN
32A PA ALTOONA              DTVPLN    DTVP0876     PLN
33A DC WASHINGTON           BMPEDT    20030409AAR  CP
34A DC WASHINGTON           BLCDT     20040206AAS  LIC
35A DC WASHINGTON           BMPCDT    20060519ACK  CP
46A MD BALTIMORE            BPCDT     19980803KR   CP

After Analysis

Results for: 31N MD HAGERSTOWN,          BLET      19960828KE   LIC
                                   POPULATION   AREA (sq km)
   within Noise Limited Contour     1213954      21555.2
   not affected by terrain losses    773237      14370.2
   lost to NTSC IX                    71148        553.8
   lost to additional IX by ATV       25325        324.8
   lost to all IX                     96473        878.6

 Potential Interfering Stations Included in above Scenario    65

24N MD BALTIMORE            BLCT      19860103KG   LIC
31N NY NEW YORK             BLCT      19860703KH   LIC
32N DC WASHINGTON           BLET      19801107KE   LIC
45N MD BALTIMORE            BMPCT     20030116AAX  CP
28A MD FREDERICK            DTVPLN    DTVP0713     PLN
29A MD BALTIMORE            DTVPLN    DTVP0747     PLN
29A PA JOHNSTOWN            BLCDT     20050606AIE  LIC
30A PA JOHNSTOWN            DTVPLN    DTVP0799     PLN
30A PA RED LION             DTVPLN    DTVP0800     PLN
30A VA GOLDVEIN             BLEDT     20031230AAR  LIC
31A DE WILMINGTON           BLCDT     20031203AFL  LIC
31A OH CLEVELAND            DTVPLN    DTVP0835     PLN
31A PA SCRANTON             BLCDT     20060721ABH  LIC
31A VA PORTSMOUTH           DTVPLN    DTVP0846     PLN
32A PA ALTOONA              DTVPLN    DTVP0876     PLN
33A DC WASHINGTON           BMPEDT    20030409AAR  CP
34A DC WASHINGTON           BLCDT     20040206AAS  LIC
35A DC WASHINGTON           BMPCDT    20060519ACK  CP
46A MD BALTIMORE            BPCDT     19980803KR   CP
23A WV ROMNEY               USERRECORD01           APP
 *Percent new DTV interference without proposal:      7.9  BLET      19960828KE
 *Percent new DTV interference with proposal:         7.9  BLET      19960828KE


Result key:      898
Scenario       66  Affected station       46
Before Analysis

Results for: 31N MD HAGERSTOWN,          BLET      19960828KE   LIC
                                   POPULATION   AREA (sq km)
   within Noise Limited Contour     1213954      21555.2
   not affected by terrain losses    773237      14370.2
   lost to NTSC IX                    71148        553.8
   lost to additional IX by ATV       25210        316.9
   lost to all IX                     96358        870.7
```

Potential Interfering Stations Included in above Scenario 66

24N	MD BALTIMORE	BLCT	19860103KG	LIC
31N	NY NEW YORK	BLCT	19860703KH	LIC
32N	DC WASHINGTON	BLET	19801107KE	LIC
45N	MD BALTIMORE	BMPCT	20030116AAX	CP
28A	MD FREDERICK	DTVPLN	DTVP0713	PLN
29A	MD BALTIMORE	DTVPLN	DTVP0747	PLN
29A	PA JOHNSTOWN	BLCDT	20050606AIE	LIC
30A	PA JOHNSTOWN	DTVPLN	DTVP0799	PLN
30A	PA RED LION	DTVPLN	DTVP0800	PLN
30A	VA GOLDVEIN	BLEDT	20031230AAR	LIC
31A	DE WILMINGTON	BLCDT	20031203AFL	LIC
31A	OH CLEVELAND	DTVPLN	DTVP0835	PLN
31A	PA SCRANTON	BLCDT	20060721ABH	LIC
31A	VA PORTSMOUTH	DTVPLN	DTVP0846	PLN
32A	PA ALTOONA	DTVPLN	DTVP0876	PLN
33A	DC WASHINGTON	BMPEDT	20030409AAR	CP
34A	DC WASHINGTON	BLCDT	20040206AAS	LIC
35A	DC WASHINGTON	DTVPLN	DTVP0968	PLN
46A	MD BALTIMORE	BPCDT	19980803KR	CP

After Analysis

Results for: 31N MD HAGERSTOWN, BLET 19960828KE LIC

	POPULATION	AREA (sq km)
within Noise Limited Contour	1213954	21555.2
not affected by terrain losses	773237	14370.2
lost to NTSC IX	71148	553.8
lost to additional IX by ATV	25325	324.8
lost to all IX	96473	878.6

Potential Interfering Stations Included in above Scenario 66

24N	MD BALTIMORE	BLCT	19860103KG	LIC
31N	NY NEW YORK	BLCT	19860703KH	LIC
32N	DC WASHINGTON	BLET	19801107KE	LIC
45N	MD BALTIMORE	BMPCT	20030116AAX	CP
28A	MD FREDERICK	DTVPLN	DTVP0713	PLN
29A	MD BALTIMORE	DTVPLN	DTVP0747	PLN
29A	PA JOHNSTOWN	BLCDT	20050606AIE	LIC
30A	PA JOHNSTOWN	DTVPLN	DTVP0799	PLN
30A	PA RED LION	DTVPLN	DTVP0800	PLN
30A	VA GOLDVEIN	BLEDT	20031230AAR	LIC
31A	DE WILMINGTON	BLCDT	20031203AFL	LIC
31A	OH CLEVELAND	DTVPLN	DTVP0835	PLN
31A	PA SCRANTON	BLCDT	20060721ABH	LIC
31A	VA PORTSMOUTH	DTVPLN	DTVP0846	PLN
32A	PA ALTOONA	DTVPLN	DTVP0876	PLN
33A	DC WASHINGTON	BMPEDT	20030409AAR	CP
34A	DC WASHINGTON	BLCDT	20040206AAS	LIC
35A	DC WASHINGTON	DTVPLN	DTVP0968	PLN
46A	MD BALTIMORE	BPCDT	19980803KR	CP
23A	WV ROMNEY	USERRECORD01		APP

*Percent new DTV interference without proposal: 7.9 BLET 19960828KE
*Percent new DTV interference with proposal: 7.9 BLET 19960828KE

Result key: 899
Scenario 67 Affected station 46
Before Analysis

Results for: 31N MD HAGERSTOWN, BLET 19960828KE LIC

	POPULATION	AREA (sq km)
within Noise Limited Contour	1213954	21555.2
not affected by terrain losses	773237	14370.2
lost to NTSC IX	71148	553.8
lost to additional IX by ATV	25210	316.9
lost to all IX	96358	870.7

Potential Interfering Stations Included in above Scenario 67

24N	MD BALTIMORE	BLCT	19860103KG	LIC
31N	NY NEW YORK	BLCT	19860703KH	LIC
32N	DC WASHINGTON	BLET	19801107KE	LIC
45N	MD BALTIMORE	BMPCT	20030116AAX	CP
28A	MD FREDERICK	DTVPLN	DTVP0713	PLN
29A	MD BALTIMORE	DTVPLN	DTVP0747	PLN
29A	PA JOHNSTOWN	BLCDT	20050606AIE	LIC
30A	PA JOHNSTOWN	DTVPLN	DTVP0799	PLN
30A	PA RED LION	DTVPLN	DTVP0800	PLN
30A	VA GOLDVEIN	BLEDT	20031230AAR	LIC
31A	DE WILMINGTON	BLCDT	20031203AFL	LIC
31A	OH CLEVELAND	DTVPLN	DTVP0835	PLN
31A	PA SCRANTON	BLCDT	20060721ABH	LIC
31A	VA PORTSMOUTH	DTVPLN	DTVP0846	PLN
32A	PA ALTOONA	DTVPLN	DTVP0876	PLN
33A	DC WASHINGTON	BMPEDT	20030409AAR	CP
34A	DC WASHINGTON	DTVPLN	DTVP0930	PLN
35A	DC WASHINGTON	BMPCDT	20060519ACK	CP
46A	MD BALTIMORE	BPCDT	19980803KR	CP

After Analysis

Results for: 31N MD HAGERSTOWN, BLET 19960828KE LIC

	POPULATION	AREA (sq km)
within Noise Limited Contour	1213954	21555.2
not affected by terrain losses	773237	14370.2
lost to NTSC IX	71148	553.8
lost to additional IX by ATV	25325	324.8
lost to all IX	96473	878.6

Potential Interfering Stations Included in above Scenario 67

24N	MD BALTIMORE	BLCT	19860103KG	LIC
31N	NY NEW YORK	BLCT	19860703KH	LIC
32N	DC WASHINGTON	BLET	19801107KE	LIC
45N	MD BALTIMORE	BMPCT	20030116AAX	CP
28A	MD FREDERICK	DTVPLN	DTVP0713	PLN
29A	MD BALTIMORE	DTVPLN	DTVP0747	PLN
29A	PA JOHNSTOWN	BLCDT	20050606AIE	LIC
30A	PA JOHNSTOWN	DTVPLN	DTVP0799	PLN
30A	PA RED LION	DTVPLN	DTVP0800	PLN
30A	VA GOLDVEIN	BLEDT	20031230AAR	LIC
31A	DE WILMINGTON	BLCDT	20031203AFL	LIC
31A	OH CLEVELAND	DTVPLN	DTVP0835	PLN
31A	PA SCRANTON	BLCDT	20060721ABH	LIC
31A	VA PORTSMOUTH	DTVPLN	DTVP0846	PLN
32A	PA ALTOONA	DTVPLN	DTVP0876	PLN
33A	DC WASHINGTON	BMPEDT	20030409AAR	CP
34A	DC WASHINGTON	DTVPLN	DTVP0930	PLN
35A	DC WASHINGTON	BMPCDT	20060519ACK	CP
46A	MD BALTIMORE	BPCDT	19980803KR	CP
23A	WV ROMNEY	USERRECORD01		APP

*Percent new DTV interference without proposal: 7.9 BLET 19960828KE
*Percent new DTV interference with proposal: 7.9 BLET 19960828KE

Result key: 900
Scenario 68 Affected station 46
Before Analysis

Results for: 31N MD HAGERSTOWN, BLET 19960828KE LIC

	POPULATION	AREA (sq km)
within Noise Limited Contour	1213954	21555.2
not affected by terrain losses	773237	14370.2
lost to NTSC IX	71148	553.8
lost to additional IX by ATV	25210	316.9

```
   lost to all IX                     96358        870.7

 Potential Interfering Stations Included in above Scenario    68

24N MD BALTIMORE            BLCT      19860103KG   LIC
31N NY NEW YORK             BLCT      19860703KH   LIC
32N DC WASHINGTON           BLET      19801107KE   LIC
45N MD BALTIMORE            BMPCT     20030116AAX  CP
28A MD FREDERICK            DTVPLN    DTVP0713     PLN
29A MD BALTIMORE            DTVPLN    DTVP0747     PLN
29A PA JOHNSTOWN            BLCDT     20050606AIE  LIC
30A PA JOHNSTOWN            DTVPLN    DTVP0799     PLN
30A PA RED LION             DTVPLN    DTVP0800     PLN
30A VA GOLDVEIN             BLEDT     20031230AAR  LIC
31A DE WILMINGTON           BLCDT     20031203AFL  LIC
31A OH CLEVELAND            DTVPLN    DTVP0835     PLN
31A PA SCRANTON             BLCDT     20060721ABH  LIC
31A VA PORTSMOUTH           DTVPLN    DTVP0846     PLN
32A PA ALTOONA              DTVPLN    DTVP0876     PLN
33A DC WASHINGTON           BMPEDT    20030409AAR  CP
34A DC WASHINGTON           DTVPLN    DTVP0930     PLN
35A DC WASHINGTON           DTVPLN    DTVP0968     PLN
46A MD BALTIMORE            BPCDT     19980803KR   CP

After Analysis

Results for: 31N MD HAGERSTOWN,          BLET      19960828KE   LIC
                                  POPULATION   AREA (sq km)
   within Noise Limited Contour     1213954      21555.2
   not affected by terrain losses    773237      14370.2
   lost to NTSC IX                    71148        553.8
   lost to additional IX by ATV       25325        324.8
   lost to all IX                     96473        878.6

 Potential Interfering Stations Included in above Scenario    68

24N MD BALTIMORE            BLCT      19860103KG   LIC
31N NY NEW YORK             BLCT      19860703KH   LIC
32N DC WASHINGTON           BLET      19801107KE   LIC
45N MD BALTIMORE            BMPCT     20030116AAX  CP
28A MD FREDERICK            DTVPLN    DTVP0713     PLN
29A MD BALTIMORE            DTVPLN    DTVP0747     PLN
29A PA JOHNSTOWN            BLCDT     20050606AIE  LIC
30A PA JOHNSTOWN            DTVPLN    DTVP0799     PLN
30A PA RED LION             DTVPLN    DTVP0800     PLN
30A VA GOLDVEIN             BLEDT     20031230AAR  LIC
31A DE WILMINGTON           BLCDT     20031203AFL  LIC
31A OH CLEVELAND            DTVPLN    DTVP0835     PLN
31A PA SCRANTON             BLCDT     20060721ABH  LIC
31A VA PORTSMOUTH           DTVPLN    DTVP0846     PLN
32A PA ALTOONA              DTVPLN    DTVP0876     PLN
33A DC WASHINGTON           BMPEDT    20030409AAR  CP
34A DC WASHINGTON           DTVPLN    DTVP0930     PLN
35A DC WASHINGTON           DTVPLN    DTVP0968     PLN
46A MD BALTIMORE            BPCDT     19980803KR   CP
23A WV ROMNEY               USERRECORD01           APP
 *Percent new DTV interference without proposal:      7.9  BLET      19960828KE
 *Percent new DTV interference with proposal:         7.9  BLET      19960828KE


Result key:      901
Scenario       69  Affected station       46
Before Analysis

Results for: 31N MD HAGERSTOWN,          BLET      19960828KE   LIC
                                  POPULATION   AREA (sq km)
   within Noise Limited Contour     1213954      21555.2
   not affected by terrain losses    773237      14370.2
   lost to NTSC IX                    71148        553.8
```

```
   lost to additional IX by ATV       23908        291.2
   lost to all IX                     95056        845.1

 Potential Interfering Stations Included in above Scenario    69

24N MD BALTIMORE            BLCT      19860103KG   LIC
31N NY NEW YORK             BLCT      19860703KH   LIC
32N DC WASHINGTON           BLET      19801107KE   LIC
45N MD BALTIMORE            BMPCT     20030116AAX  CP
28A MD FREDERICK            DTVPLN    DTVP0713     PLN
29A MD BALTIMORE            DTVPLN    DTVP0747     PLN
29A PA JOHNSTOWN            BLCDT     20050606AIE  LIC
30A PA JOHNSTOWN            DTVPLN    DTVP0799     PLN
30A PA RED LION             DTVPLN    DTVP0800     PLN
30A VA GOLDVEIN             BLEDT     20031230AAR  LIC
31A DE WILMINGTON           BLCDT     20031203AFL  LIC
31A OH CLEVELAND            DTVPLN    DTVP0835     PLN
31A PA SCRANTON             DTVPLN    DTVP0838     PLN
31A VA PORTSMOUTH           DTVPLN    DTVP0846     PLN
32A PA ALTOONA              DTVPLN    DTVP0876     PLN
33A DC WASHINGTON           BMPEDT    20030409AAR  CP
34A DC WASHINGTON           BLCDT     20040206AAS  LIC
35A DC WASHINGTON           BMPCDT    20060519ACK  CP
46A MD BALTIMORE            BPCDT     19980803KR   CP

After Analysis

Results for: 31N MD HAGERSTOWN,          BLET      19960828KE   LIC
                                   POPULATION   AREA (sq km)
   within Noise Limited Contour     1213954      21555.2
   not affected by terrain losses    773237      14370.2
   lost to NTSC IX                    71148        553.8
   lost to additional IX by ATV       24023        299.1
   lost to all IX                     95171        853.0

 Potential Interfering Stations Included in above Scenario    69

24N MD BALTIMORE            BLCT      19860103KG   LIC
31N NY NEW YORK             BLCT      19860703KH   LIC
32N DC WASHINGTON           BLET      19801107KE   LIC
45N MD BALTIMORE            BMPCT     20030116AAX  CP
28A MD FREDERICK            DTVPLN    DTVP0713     PLN
29A MD BALTIMORE            DTVPLN    DTVP0747     PLN
29A PA JOHNSTOWN            BLCDT     20050606AIE  LIC
30A PA JOHNSTOWN            DTVPLN    DTVP0799     PLN
30A PA RED LION             DTVPLN    DTVP0800     PLN
30A VA GOLDVEIN             BLEDT     20031230AAR  LIC
31A DE WILMINGTON           BLCDT     20031203AFL  LIC
31A OH CLEVELAND            DTVPLN    DTVP0835     PLN
31A PA SCRANTON             DTVPLN    DTVP0838     PLN
31A VA PORTSMOUTH           DTVPLN    DTVP0846     PLN
32A PA ALTOONA              DTVPLN    DTVP0876     PLN
33A DC WASHINGTON           BMPEDT    20030409AAR  CP
34A DC WASHINGTON           BLCDT     20040206AAS  LIC
35A DC WASHINGTON           BMPCDT    20060519ACK  CP
46A MD BALTIMORE            BPCDT     19980803KR   CP
23A WV ROMNEY               USERRECORD01           APP
 *Percent new DTV interference without proposal:      7.8  BLET      19960828KE
 *Percent new DTV interference with proposal:         7.8  BLET      19960828KE


Result key:      902
Scenario       70  Affected station       46
Before Analysis

Results for: 31N MD HAGERSTOWN,          BLET      19960828KE   LIC
                                   POPULATION   AREA (sq km)
   within Noise Limited Contour     1213954      21555.2
   not affected by terrain losses    773237      14370.2
```

```
   lost to NTSC IX                    71148        553.8
   lost to additional IX by ATV       23908        291.2
   lost to all IX                     95056        845.1

 Potential Interfering Stations Included in above Scenario    70

24N MD BALTIMORE            BLCT      19860103KG   LIC
31N NY NEW YORK             BLCT      19860703KH   LIC
32N DC WASHINGTON           BLET      19801107KE   LIC
45N MD BALTIMORE            BMPCT     20030116AAX  CP
28A MD FREDERICK            DTVPLN    DTVP0713     PLN
29A MD BALTIMORE            DTVPLN    DTVP0747     PLN
29A PA JOHNSTOWN            BLCDT     20050606AIE  LIC
30A PA JOHNSTOWN            DTVPLN    DTVP0799     PLN
30A PA RED LION             DTVPLN    DTVP0800     PLN
30A VA GOLDVEIN             BLEDT     20031230AAR  LIC
31A DE WILMINGTON           BLCDT     20031203AFL  LIC
31A OH CLEVELAND            DTVPLN    DTVP0835     PLN
31A PA SCRANTON             DTVPLN    DTVP0838     PLN
31A VA PORTSMOUTH           DTVPLN    DTVP0846     PLN
32A PA ALTOONA              DTVPLN    DTVP0876     PLN
33A DC WASHINGTON           BMPEDT    20030409AAR  CP
34A DC WASHINGTON           BLCDT     20040206AAS  LIC
35A DC WASHINGTON           DTVPLN    DTVP0968     PLN
46A MD BALTIMORE            BPCDT     19980803KR   CP

After Analysis

Results for: 31N MD HAGERSTOWN,          BLET      19960828KE   LIC
                                   POPULATION   AREA (sq km)
   within Noise Limited Contour     1213954      21555.2
   not affected by terrain losses    773237      14370.2
   lost to NTSC IX                    71148        553.8
   lost to additional IX by ATV       24023        299.1
   lost to all IX                     95171        853.0

 Potential Interfering Stations Included in above Scenario    70

24N MD BALTIMORE            BLCT      19860103KG   LIC
31N NY NEW YORK             BLCT      19860703KH   LIC
32N DC WASHINGTON           BLET      19801107KE   LIC
45N MD BALTIMORE            BMPCT     20030116AAX  CP
28A MD FREDERICK            DTVPLN    DTVP0713     PLN
29A MD BALTIMORE            DTVPLN    DTVP0747     PLN
29A PA JOHNSTOWN            BLCDT     20050606AIE  LIC
30A PA JOHNSTOWN            DTVPLN    DTVP0799     PLN
30A PA RED LION             DTVPLN    DTVP0800     PLN
30A VA GOLDVEIN             BLEDT     20031230AAR  LIC
31A DE WILMINGTON           BLCDT     20031203AFL  LIC
31A OH CLEVELAND            DTVPLN    DTVP0835     PLN
31A PA SCRANTON             DTVPLN    DTVP0838     PLN
31A VA PORTSMOUTH           DTVPLN    DTVP0846     PLN
32A PA ALTOONA              DTVPLN    DTVP0876     PLN
33A DC WASHINGTON           BMPEDT    20030409AAR  CP
34A DC WASHINGTON           BLCDT     20040206AAS  LIC
35A DC WASHINGTON           DTVPLN    DTVP0968     PLN
46A MD BALTIMORE            BPCDT     19980803KR   CP
23A WV ROMNEY               USERRECORD01           APP
 *Percent new DTV interference without proposal:      7.8  BLET      19960828KE
 *Percent new DTV interference with proposal:         7.8  BLET      19960828KE


Result key:      903
Scenario       71  Affected station       46
Before Analysis

Results for: 31N MD HAGERSTOWN,          BLET      19960828KE   LIC
                                   POPULATION   AREA (sq km)
   within Noise Limited Contour     1213954      21555.2
```

```
   not affected by terrain losses    773237      14370.2
   lost to NTSC IX                    71148        553.8
   lost to additional IX by ATV       23908        291.2
   lost to all IX                     95056        845.1

 Potential Interfering Stations Included in above Scenario    71

24N MD BALTIMORE            BLCT      19860103KG   LIC
31N NY NEW YORK             BLCT      19860703KH   LIC
32N DC WASHINGTON           BLET      19801107KE   LIC
45N MD BALTIMORE            BMPCT     20030116AAX  CP
28A MD FREDERICK            DTVPLN    DTVP0713     PLN
29A MD BALTIMORE            DTVPLN    DTVP0747     PLN
29A PA JOHNSTOWN            BLCDT     20050606AIE  LIC
30A PA JOHNSTOWN            DTVPLN    DTVP0799     PLN
30A PA RED LION             DTVPLN    DTVP0800     PLN
30A VA GOLDVEIN             BLEDT     20031230AAR  LIC
31A DE WILMINGTON           BLCDT     20031203AFL  LIC
31A OH CLEVELAND            DTVPLN    DTVP0835     PLN
31A PA SCRANTON             DTVPLN    DTVP0838     PLN
31A VA PORTSMOUTH           DTVPLN    DTVP0846     PLN
32A PA ALTOONA              DTVPLN    DTVP0876     PLN
33A DC WASHINGTON           BMPEDT    20030409AAR  CP
34A DC WASHINGTON           DTVPLN    DTVP0930     PLN
35A DC WASHINGTON           BMPCDT    20060519ACK  CP
46A MD BALTIMORE            BPCDT     19980803KR   CP

After Analysis

Results for: 31N MD HAGERSTOWN,          BLET      19960828KE   LIC
                                   POPULATION   AREA (sq km)
   within Noise Limited Contour     1213954      21555.2
   not affected by terrain losses    773237      14370.2
   lost to NTSC IX                    71148        553.8
   lost to additional IX by ATV       24023        299.1
   lost to all IX                     95171        853.0

 Potential Interfering Stations Included in above Scenario    71

24N MD BALTIMORE            BLCT      19860103KG   LIC
31N NY NEW YORK             BLCT      19860703KH   LIC
32N DC WASHINGTON           BLET      19801107KE   LIC
45N MD BALTIMORE            BMPCT     20030116AAX  CP
28A MD FREDERICK            DTVPLN    DTVP0713     PLN
29A MD BALTIMORE            DTVPLN    DTVP0747     PLN
29A PA JOHNSTOWN            BLCDT     20050606AIE  LIC
30A PA JOHNSTOWN            DTVPLN    DTVP0799     PLN
30A PA RED LION             DTVPLN    DTVP0800     PLN
30A VA GOLDVEIN             BLEDT     20031230AAR  LIC
31A DE WILMINGTON           BLCDT     20031203AFL  LIC
31A OH CLEVELAND            DTVPLN    DTVP0835     PLN
31A PA SCRANTON             DTVPLN    DTVP0838     PLN
31A VA PORTSMOUTH           DTVPLN    DTVP0846     PLN
32A PA ALTOONA              DTVPLN    DTVP0876     PLN
33A DC WASHINGTON           BMPEDT    20030409AAR  CP
34A DC WASHINGTON           DTVPLN    DTVP0930     PLN
35A DC WASHINGTON           BMPCDT    20060519ACK  CP
46A MD BALTIMORE            BPCDT     19980803KR   CP
23A WV ROMNEY               USERRECORD01           APP
 *Percent new DTV interference without proposal:      7.8  BLET      19960828KE
 *Percent new DTV interference with proposal:         7.8  BLET      19960828KE


Result key:      904
Scenario       72  Affected station       46
Before Analysis

Results for: 31N MD HAGERSTOWN,          BLET      19960828KE   LIC
                                   POPULATION   AREA (sq km)
```

```
   within Noise Limited Contour     1213954      21555.2
   not affected by terrain losses    773237      14370.2
   lost to NTSC IX                    71148        553.8
   lost to additional IX by ATV       23908        291.2
   lost to all IX                     95056        845.1

 Potential Interfering Stations Included in above Scenario    72

24N MD BALTIMORE            BLCT      19860103KG   LIC
31N NY NEW YORK             BLCT      19860703KH   LIC
32N DC WASHINGTON           BLET      19801107KE   LIC
45N MD BALTIMORE            BMPCT     20030116AAX  CP
28A MD FREDERICK            DTVPLN    DTVP0713     PLN
29A MD BALTIMORE            DTVPLN    DTVP0747     PLN
29A PA JOHNSTOWN            BLCDT     20050606AIE  LIC
30A PA JOHNSTOWN            DTVPLN    DTVP0799     PLN
30A PA RED LION             DTVPLN    DTVP0800     PLN
30A VA GOLDVEIN             BLEDT     20031230AAR  LIC
31A DE WILMINGTON           BLCDT     20031203AFL  LIC
31A OH CLEVELAND            DTVPLN    DTVP0835     PLN
31A PA SCRANTON             DTVPLN    DTVP0838     PLN
31A VA PORTSMOUTH           DTVPLN    DTVP0846     PLN
32A PA ALTOONA              DTVPLN    DTVP0876     PLN
33A DC WASHINGTON           BMPEDT    20030409AAR  CP
34A DC WASHINGTON           DTVPLN    DTVP0930     PLN
35A DC WASHINGTON           DTVPLN    DTVP0968     PLN
46A MD BALTIMORE            BPCDT     19980803KR   CP

After Analysis

Results for: 31N MD HAGERSTOWN,          BLET      19960828KE   LIC
                                   POPULATION   AREA (sq km)
   within Noise Limited Contour     1213954      21555.2
   not affected by terrain losses    773237      14370.2
   lost to NTSC IX                    71148        553.8
   lost to additional IX by ATV       24023        299.1
   lost to all IX                     95171        853.0

 Potential Interfering Stations Included in above Scenario    72

24N MD BALTIMORE            BLCT      19860103KG   LIC
31N NY NEW YORK             BLCT      19860703KH   LIC
32N DC WASHINGTON           BLET      19801107KE   LIC
45N MD BALTIMORE            BMPCT     20030116AAX  CP
28A MD FREDERICK            DTVPLN    DTVP0713     PLN
29A MD BALTIMORE            DTVPLN    DTVP0747     PLN
29A PA JOHNSTOWN            BLCDT     20050606AIE  LIC
30A PA JOHNSTOWN            DTVPLN    DTVP0799     PLN
30A PA RED LION             DTVPLN    DTVP0800     PLN
30A VA GOLDVEIN             BLEDT     20031230AAR  LIC
31A DE WILMINGTON           BLCDT     20031203AFL  LIC
31A OH CLEVELAND            DTVPLN    DTVP0835     PLN
31A PA SCRANTON             DTVPLN    DTVP0838     PLN
31A VA PORTSMOUTH           DTVPLN    DTVP0846     PLN
32A PA ALTOONA              DTVPLN    DTVP0876     PLN
33A DC WASHINGTON           BMPEDT    20030409AAR  CP
34A DC WASHINGTON           DTVPLN    DTVP0930     PLN
35A DC WASHINGTON           DTVPLN    DTVP0968     PLN
46A MD BALTIMORE            BPCDT     19980803KR   CP
23A WV ROMNEY               USERRECORD01           APP
 *Percent new DTV interference without proposal:      7.8  BLET      19960828KE
 *Percent new DTV interference with proposal:         7.8  BLET      19960828KE


Result key:      905
Scenario       73  Affected station       46
Before Analysis

Results for: 31N MD HAGERSTOWN,          BLET      19960828KE   LIC
```

	POPULATION	AREA (sq km)
within Noise Limited Contour	1213954	21555.2
not affected by terrain losses	773237	14370.2
lost to NTSC IX	71148	553.8
lost to additional IX by ATV	22979	319.9
lost to all IX	94127	873.7

Potential Interfering Stations Included in above Scenario 73

24N	MD BALTIMORE	BLCT	19860103KG	LIC
31N	NY NEW YORK	BLCT	19860703KH	LIC
32N	DC WASHINGTON	BLET	19801107KE	LIC
45N	MD BALTIMORE	BMPCT	20030116AAX	CP
28A	MD FREDERICK	DTVPLN	DTVP0713	PLN
29A	MD BALTIMORE	DTVPLN	DTVP0747	PLN
29A	PA JOHNSTOWN	BLCDT	20050606AIE	LIC
30A	PA JOHNSTOWN	DTVPLN	DTVP0799	PLN
30A	PA RED LION	DTVPLN	DTVP0800	PLN
30A	VA GOLDVEIN	BLEDT	20031230AAR	LIC
31A	DE WILMINGTON	DTVPLN	DTVP0815	PLN
31A	OH CLEVELAND	DTVPLN	DTVP0835	PLN
31A	PA SCRANTON	BLCDT	20060721ABH	LIC
31A	VA PORTSMOUTH	DTVPLN	DTVP0846	PLN
32A	PA ALTOONA	DTVPLN	DTVP0876	PLN
33A	DC WASHINGTON	BMPEDT	20030409AAR	CP
34A	DC WASHINGTON	BLCDT	20040206AAS	LIC
35A	DC WASHINGTON	BMPCDT	20060519ACK	CP
46A	MD BALTIMORE	BPCDT	19980803KR	CP

After Analysis

Results for: 31N MD HAGERSTOWN, BLET 19960828KE LIC

	POPULATION	AREA (sq km)
within Noise Limited Contour	1213954	21555.2
not affected by terrain losses	773237	14370.2
lost to NTSC IX	71148	553.8
lost to additional IX by ATV	23094	327.8
lost to all IX	94242	881.6

Potential Interfering Stations Included in above Scenario 73

24N	MD BALTIMORE	BLCT	19860103KG	LIC
31N	NY NEW YORK	BLCT	19860703KH	LIC
32N	DC WASHINGTON	BLET	19801107KE	LIC
45N	MD BALTIMORE	BMPCT	20030116AAX	CP
28A	MD FREDERICK	DTVPLN	DTVP0713	PLN
29A	MD BALTIMORE	DTVPLN	DTVP0747	PLN
29A	PA JOHNSTOWN	BLCDT	20050606AIE	LIC
30A	PA JOHNSTOWN	DTVPLN	DTVP0799	PLN
30A	PA RED LION	DTVPLN	DTVP0800	PLN
30A	VA GOLDVEIN	BLEDT	20031230AAR	LIC
31A	DE WILMINGTON	DTVPLN	DTVP0815	PLN
31A	OH CLEVELAND	DTVPLN	DTVP0835	PLN
31A	PA SCRANTON	BLCDT	20060721ABH	LIC
31A	VA PORTSMOUTH	DTVPLN	DTVP0846	PLN
32A	PA ALTOONA	DTVPLN	DTVP0876	PLN
33A	DC WASHINGTON	BMPEDT	20030409AAR	CP
34A	DC WASHINGTON	BLCDT	20040206AAS	LIC
35A	DC WASHINGTON	BMPCDT	20060519ACK	CP
46A	MD BALTIMORE	BPCDT	19980803KR	CP
23A	WV ROMNEY	USERRECORD01		APP

*Percent new DTV interference without proposal: 7.8 BLET 19960828KE
*Percent new DTV interference with proposal: 7.8 BLET 19960828KE

Result key: 906
Scenario 74 Affected station 46
Before Analysis

```
Results for: 31N MD HAGERSTOWN,          BLET      19960828KE   LIC
                                   POPULATION   AREA (sq km)
   within Noise Limited Contour     1213954      21555.2
   not affected by terrain losses    773237      14370.2
   lost to NTSC IX                    71148        553.8
   lost to additional IX by ATV       22979        319.9
   lost to all IX                     94127        873.7

 Potential Interfering Stations Included in above Scenario    74

24N MD BALTIMORE            BLCT      19860103KG   LIC
31N NY NEW YORK             BLCT      19860703KH   LIC
32N DC WASHINGTON           BLET      19801107KE   LIC
45N MD BALTIMORE            BMPCT     20030116AAX  CP
28A MD FREDERICK            DTVPLN    DTVP0713     PLN
29A MD BALTIMORE            DTVPLN    DTVP0747     PLN
29A PA JOHNSTOWN            BLCDT     20050606AIE  LIC
30A PA JOHNSTOWN            DTVPLN    DTVP0799     PLN
30A PA RED LION             DTVPLN    DTVP0800     PLN
30A VA GOLDVEIN             BLEDT     20031230AAR  LIC
31A DE WILMINGTON           DTVPLN    DTVP0815     PLN
31A OH CLEVELAND            DTVPLN    DTVP0835     PLN
31A PA SCRANTON             BLCDT     20060721ABH  LIC
31A VA PORTSMOUTH           DTVPLN    DTVP0846     PLN
32A PA ALTOONA              DTVPLN    DTVP0876     PLN
33A DC WASHINGTON           BMPEDT    20030409AAR  CP
34A DC WASHINGTON           BLCDT     20040206AAS  LIC
35A DC WASHINGTON           DTVPLN    DTVP0968     PLN
46A MD BALTIMORE            BPCDT     19980803KR   CP

After Analysis

Results for: 31N MD HAGERSTOWN,          BLET      19960828KE   LIC
                                   POPULATION   AREA (sq km)
   within Noise Limited Contour     1213954      21555.2
   not affected by terrain losses    773237      14370.2
   lost to NTSC IX                    71148        553.8
   lost to additional IX by ATV       23094        327.8
   lost to all IX                     94242        881.6

 Potential Interfering Stations Included in above Scenario    74

24N MD BALTIMORE            BLCT      19860103KG   LIC
31N NY NEW YORK             BLCT      19860703KH   LIC
32N DC WASHINGTON           BLET      19801107KE   LIC
45N MD BALTIMORE            BMPCT     20030116AAX  CP
28A MD FREDERICK            DTVPLN    DTVP0713     PLN
29A MD BALTIMORE            DTVPLN    DTVP0747     PLN
29A PA JOHNSTOWN            BLCDT     20050606AIE  LIC
30A PA JOHNSTOWN            DTVPLN    DTVP0799     PLN
30A PA RED LION             DTVPLN    DTVP0800     PLN
30A VA GOLDVEIN             BLEDT     20031230AAR  LIC
31A DE WILMINGTON           DTVPLN    DTVP0815     PLN
31A OH CLEVELAND            DTVPLN    DTVP0835     PLN
31A PA SCRANTON             BLCDT     20060721ABH  LIC
31A VA PORTSMOUTH           DTVPLN    DTVP0846     PLN
32A PA ALTOONA              DTVPLN    DTVP0876     PLN
33A DC WASHINGTON           BMPEDT    20030409AAR  CP
34A DC WASHINGTON           BLCDT     20040206AAS  LIC
35A DC WASHINGTON           DTVPLN    DTVP0968     PLN
46A MD BALTIMORE            BPCDT     19980803KR   CP
23A WV ROMNEY               USERRECORD01           APP
 *Percent new DTV interference without proposal:      7.8  BLET      19960828KE
 *Percent new DTV interference with proposal:         7.8  BLET      19960828KE


Result key:      907
Scenario       75  Affected station       46
Before Analysis
```

```
Results for: 31N MD HAGERSTOWN,          BLET      19960828KE   LIC
                                   POPULATION   AREA (sq km)
   within Noise Limited Contour     1213954      21555.2
   not affected by terrain losses    773237      14370.2
   lost to NTSC IX                    71148        553.8
   lost to additional IX by ATV       22979        319.9
   lost to all IX                     94127        873.7

 Potential Interfering Stations Included in above Scenario    75

24N MD BALTIMORE            BLCT      19860103KG   LIC
31N NY NEW YORK             BLCT      19860703KH   LIC
32N DC WASHINGTON           BLET      19801107KE   LIC
45N MD BALTIMORE            BMPCT     20030116AAX  CP
28A MD FREDERICK            DTVPLN    DTVP0713     PLN
29A MD BALTIMORE            DTVPLN    DTVP0747     PLN
29A PA JOHNSTOWN            BLCDT     20050606AIE  LIC
30A PA JOHNSTOWN            DTVPLN    DTVP0799     PLN
30A PA RED LION             DTVPLN    DTVP0800     PLN
30A VA GOLDVEIN             BLEDT     20031230AAR  LIC
31A DE WILMINGTON           DTVPLN    DTVP0815     PLN
31A OH CLEVELAND            DTVPLN    DTVP0835     PLN
31A PA SCRANTON             BLCDT     20060721ABH  LIC
31A VA PORTSMOUTH           DTVPLN    DTVP0846     PLN
32A PA ALTOONA              DTVPLN    DTVP0876     PLN
33A DC WASHINGTON           BMPEDT    20030409AAR  CP
34A DC WASHINGTON           DTVPLN    DTVP0930     PLN
35A DC WASHINGTON           BMPCDT    20060519ACK  CP
46A MD BALTIMORE            BPCDT     19980803KR   CP

After Analysis

Results for: 31N MD HAGERSTOWN,          BLET      19960828KE   LIC
                                   POPULATION   AREA (sq km)
   within Noise Limited Contour     1213954      21555.2
   not affected by terrain losses    773237      14370.2
   lost to NTSC IX                    71148        553.8
   lost to additional IX by ATV       23094        327.8
   lost to all IX                     94242        881.6

 Potential Interfering Stations Included in above Scenario    75

24N MD BALTIMORE            BLCT      19860103KG   LIC
31N NY NEW YORK             BLCT      19860703KH   LIC
32N DC WASHINGTON           BLET      19801107KE   LIC
45N MD BALTIMORE            BMPCT     20030116AAX  CP
28A MD FREDERICK            DTVPLN    DTVP0713     PLN
29A MD BALTIMORE            DTVPLN    DTVP0747     PLN
29A PA JOHNSTOWN            BLCDT     20050606AIE  LIC
30A PA JOHNSTOWN            DTVPLN    DTVP0799     PLN
30A PA RED LION             DTVPLN    DTVP0800     PLN
30A VA GOLDVEIN             BLEDT     20031230AAR  LIC
31A DE WILMINGTON           DTVPLN    DTVP0815     PLN
31A OH CLEVELAND            DTVPLN    DTVP0835     PLN
31A PA SCRANTON             BLCDT     20060721ABH  LIC
31A VA PORTSMOUTH           DTVPLN    DTVP0846     PLN
32A PA ALTOONA              DTVPLN    DTVP0876     PLN
33A DC WASHINGTON           BMPEDT    20030409AAR  CP
34A DC WASHINGTON           DTVPLN    DTVP0930     PLN
35A DC WASHINGTON           BMPCDT    20060519ACK  CP
46A MD BALTIMORE            BPCDT     19980803KR   CP
23A WV ROMNEY               USERRECORD01           APP
 *Percent new DTV interference without proposal:      7.8  BLET      19960828KE
 *Percent new DTV interference with proposal:         7.8  BLET      19960828KE


Result key:      908
Scenario       76  Affected station       46
```

Before Analysis

Results for: 31N MD HAGERSTOWN, BLET 19960828KE LIC

	POPULATION	AREA (sq km)
within Noise Limited Contour	1213954	21555.2
not affected by terrain losses	773237	14370.2
lost to NTSC IX	71148	553.8
lost to additional IX by ATV	22979	319.9
lost to all IX	94127	873.7

Potential Interfering Stations Included in above Scenario 76

24N MD BALTIMORE	BLCT	19860103KG	LIC
31N NY NEW YORK	BLCT	19860703KH	LIC
32N DC WASHINGTON	BLET	19801107KE	LIC
45N MD BALTIMORE	BMPCT	20030116AAX	CP
28A MD FREDERICK	DTVPLN	DTVP0713	PLN
29A MD BALTIMORE	DTVPLN	DTVP0747	PLN
29A PA JOHNSTOWN	BLCDT	20050606AIE	LIC
30A PA JOHNSTOWN	DTVPLN	DTVP0799	PLN
30A PA RED LION	DTVPLN	DTVP0800	PLN
30A VA GOLDVEIN	BLEDT	20031230AAR	LIC
31A DE WILMINGTON	DTVPLN	DTVP0815	PLN
31A OH CLEVELAND	DTVPLN	DTVP0835	PLN
31A PA SCRANTON	BLCDT	20060721ABH	LIC
31A VA PORTSMOUTH	DTVPLN	DTVP0846	PLN
32A PA ALTOONA	DTVPLN	DTVP0876	PLN
33A DC WASHINGTON	BMPEDT	20030409AAR	CP
34A DC WASHINGTON	DTVPLN	DTVP0930	PLN
35A DC WASHINGTON	DTVPLN	DTVP0968	PLN
46A MD BALTIMORE	BPCDT	19980803KR	CP

After Analysis

Results for: 31N MD HAGERSTOWN, BLET 19960828KE LIC

	POPULATION	AREA (sq km)
within Noise Limited Contour	1213954	21555.2
not affected by terrain losses	773237	14370.2
lost to NTSC IX	71148	553.8
lost to additional IX by ATV	23094	327.8
lost to all IX	94242	881.6

Potential Interfering Stations Included in above Scenario 76

24N MD BALTIMORE	BLCT	19860103KG	LIC
31N NY NEW YORK	BLCT	19860703KH	LIC
32N DC WASHINGTON	BLET	19801107KE	LIC
45N MD BALTIMORE	BMPCT	20030116AAX	CP
28A MD FREDERICK	DTVPLN	DTVP0713	PLN
29A MD BALTIMORE	DTVPLN	DTVP0747	PLN
29A PA JOHNSTOWN	BLCDT	20050606AIE	LIC
30A PA JOHNSTOWN	DTVPLN	DTVP0799	PLN
30A PA RED LION	DTVPLN	DTVP0800	PLN
30A VA GOLDVEIN	BLEDT	20031230AAR	LIC
31A DE WILMINGTON	DTVPLN	DTVP0815	PLN
31A OH CLEVELAND	DTVPLN	DTVP0835	PLN
31A PA SCRANTON	BLCDT	20060721ABH	LIC
31A VA PORTSMOUTH	DTVPLN	DTVP0846	PLN
32A PA ALTOONA	DTVPLN	DTVP0876	PLN
33A DC WASHINGTON	BMPEDT	20030409AAR	CP
34A DC WASHINGTON	DTVPLN	DTVP0930	PLN
35A DC WASHINGTON	DTVPLN	DTVP0968	PLN
46A MD BALTIMORE	BPCDT	19980803KR	CP
23A WV ROMNEY	USERRECORD01		APP

*Percent new DTV interference without proposal: 7.8 BLET 19960828KE
*Percent new DTV interference with proposal: 7.8 BLET 19960828KE

Result key: 909

Scenario 77 Affected station 46
Before Analysis

Results for: 31N MD HAGERSTOWN, BLET 19960828KE LIC

	POPULATION	AREA (sq km)
within Noise Limited Contour	1213954	21555.2
not affected by terrain losses	773237	14370.2
lost to NTSC IX	71148	553.8
lost to additional IX by ATV	20865	293.2
lost to all IX	92013	847.0

Potential Interfering Stations Included in above Scenario 77

24N MD BALTIMORE	BLCT	19860103KG	LIC
31N NY NEW YORK	BLCT	19860703KH	LIC
32N DC WASHINGTON	BLET	19801107KE	LIC
45N MD BALTIMORE	BMPCT	20030116AAX	CP
28A MD FREDERICK	DTVPLN	DTVP0713	PLN
29A MD BALTIMORE	DTVPLN	DTVP0747	PLN
29A PA JOHNSTOWN	BLCDT	20050606AIE	LIC
30A PA JOHNSTOWN	DTVPLN	DTVP0799	PLN
30A PA RED LION	DTVPLN	DTVP0800	PLN
30A VA GOLDVEIN	BLEDT	20031230AAR	LIC
31A DE WILMINGTON	DTVPLN	DTVP0815	PLN
31A OH CLEVELAND	DTVPLN	DTVP0835	PLN
31A PA SCRANTON	DTVPLN	DTVP0838	PLN
31A VA PORTSMOUTH	DTVPLN	DTVP0846	PLN
32A PA ALTOONA	DTVPLN	DTVP0876	PLN
33A DC WASHINGTON	BMPEDT	20030409AAR	CP
34A DC WASHINGTON	BLCDT	20040206AAS	LIC
35A DC WASHINGTON	BMPCDT	20060519ACK	CP
46A MD BALTIMORE	BPCDT	19980803KR	CP

After Analysis

Results for: 31N MD HAGERSTOWN, BLET 19960828KE LIC

	POPULATION	AREA (sq km)
within Noise Limited Contour	1213954	21555.2
not affected by terrain losses	773237	14370.2
lost to NTSC IX	71148	553.8
lost to additional IX by ATV	20980	301.1
lost to all IX	92128	854.9

Potential Interfering Stations Included in above Scenario 77

24N MD BALTIMORE	BLCT	19860103KG	LIC
31N NY NEW YORK	BLCT	19860703KH	LIC
32N DC WASHINGTON	BLET	19801107KE	LIC
45N MD BALTIMORE	BMPCT	20030116AAX	CP
28A MD FREDERICK	DTVPLN	DTVP0713	PLN
29A MD BALTIMORE	DTVPLN	DTVP0747	PLN
29A PA JOHNSTOWN	BLCDT	20050606AIE	LIC
30A PA JOHNSTOWN	DTVPLN	DTVP0799	PLN
30A PA RED LION	DTVPLN	DTVP0800	PLN
30A VA GOLDVEIN	BLEDT	20031230AAR	LIC
31A DE WILMINGTON	DTVPLN	DTVP0815	PLN
31A OH CLEVELAND	DTVPLN	DTVP0835	PLN
31A PA SCRANTON	DTVPLN	DTVP0838	PLN
31A VA PORTSMOUTH	DTVPLN	DTVP0846	PLN
32A PA ALTOONA	DTVPLN	DTVP0876	PLN
33A DC WASHINGTON	BMPEDT	20030409AAR	CP
34A DC WASHINGTON	BLCDT	20040206AAS	LIC
35A DC WASHINGTON	BMPCDT	20060519ACK	CP
46A MD BALTIMORE	BPCDT	19980803KR	CP
23A WV ROMNEY	USERRECORD01		APP

*Percent new DTV interference without proposal: 7.6 BLET 19960828KE
*Percent new DTV interference with proposal: 7.6 BLET 19960828KE

```
Result key:      910
Scenario       78  Affected station       46
Before Analysis

Results for: 31N MD HAGERSTOWN,          BLET      19960828KE   LIC
                                   POPULATION   AREA (sq km)
   within Noise Limited Contour     1213954      21555.2
   not affected by terrain losses    773237      14370.2
   lost to NTSC IX                    71148        553.8
   lost to additional IX by ATV       20865        293.2
   lost to all IX                     92013        847.0

 Potential Interfering Stations Included in above Scenario    78

24N MD BALTIMORE            BLCT      19860103KG   LIC
31N NY NEW YORK             BLCT      19860703KH   LIC
32N DC WASHINGTON           BLET      19801107KE   LIC
45N MD BALTIMORE            BMPCT     20030116AAX  CP
28A MD FREDERICK            DTVPLN    DTVP0713     PLN
29A MD BALTIMORE            DTVPLN    DTVP0747     PLN
29A PA JOHNSTOWN            BLCDT     20050606AIE  LIC
30A PA JOHNSTOWN            DTVPLN    DTVP0799     PLN
30A PA RED LION             DTVPLN    DTVP0800     PLN
30A VA GOLDVEIN             BLEDT     20031230AAR  LIC
31A DE WILMINGTON           DTVPLN    DTVP0815     PLN
31A OH CLEVELAND            DTVPLN    DTVP0835     PLN
31A PA SCRANTON             DTVPLN    DTVP0838     PLN
31A VA PORTSMOUTH           DTVPLN    DTVP0846     PLN
32A PA ALTOONA              DTVPLN    DTVP0876     PLN
33A DC WASHINGTON           BMPEDT    20030409AAR  CP
34A DC WASHINGTON           BLCDT     20040206AAS  LIC
35A DC WASHINGTON           DTVPLN    DTVP0968     PLN
46A MD BALTIMORE            BPCDT     19980803KR   CP

After Analysis

Results for: 31N MD HAGERSTOWN,          BLET      19960828KE   LIC
                                   POPULATION   AREA (sq km)
   within Noise Limited Contour     1213954      21555.2
   not affected by terrain losses    773237      14370.2
   lost to NTSC IX                    71148        553.8
   lost to additional IX by ATV       20980        301.1
   lost to all IX                     92128        854.9

 Potential Interfering Stations Included in above Scenario    78

24N MD BALTIMORE            BLCT      19860103KG   LIC
31N NY NEW YORK             BLCT      19860703KH   LIC
32N DC WASHINGTON           BLET      19801107KE   LIC
45N MD BALTIMORE            BMPCT     20030116AAX  CP
28A MD FREDERICK            DTVPLN    DTVP0713     PLN
29A MD BALTIMORE            DTVPLN    DTVP0747     PLN
29A PA JOHNSTOWN            BLCDT     20050606AIE  LIC
30A PA JOHNSTOWN            DTVPLN    DTVP0799     PLN
30A PA RED LION             DTVPLN    DTVP0800     PLN
30A VA GOLDVEIN             BLEDT     20031230AAR  LIC
31A DE WILMINGTON           DTVPLN    DTVP0815     PLN
31A OH CLEVELAND            DTVPLN    DTVP0835     PLN
31A PA SCRANTON             DTVPLN    DTVP0838     PLN
31A VA PORTSMOUTH           DTVPLN    DTVP0846     PLN
32A PA ALTOONA              DTVPLN    DTVP0876     PLN
33A DC WASHINGTON           BMPEDT    20030409AAR  CP
34A DC WASHINGTON           BLCDT     20040206AAS  LIC
35A DC WASHINGTON           DTVPLN    DTVP0968     PLN
46A MD BALTIMORE            BPCDT     19980803KR   CP
23A WV ROMNEY               USERRECORD01           APP
 *Percent new DTV interference without proposal:      7.6  BLET      19960828KE
 *Percent new DTV interference with proposal:         7.6  BLET      19960828KE
```

```
Result key:      911
Scenario       79  Affected station       46
Before Analysis

Results for: 31N MD HAGERSTOWN,          BLET      19960828KE   LIC
                                   POPULATION   AREA (sq km)
   within Noise Limited Contour     1213954      21555.2
   not affected by terrain losses    773237      14370.2
   lost to NTSC IX                    71148        553.8
   lost to additional IX by ATV       20865        293.2
   lost to all IX                     92013        847.0

 Potential Interfering Stations Included in above Scenario    79

24N MD BALTIMORE            BLCT      19860103KG   LIC
31N NY NEW YORK             BLCT      19860703KH   LIC
32N DC WASHINGTON           BLET      19801107KE   LIC
45N MD BALTIMORE            BMPCT     20030116AAX  CP
28A MD FREDERICK            DTVPLN    DTVP0713     PLN
29A MD BALTIMORE            DTVPLN    DTVP0747     PLN
29A PA JOHNSTOWN            BLCDT     20050606AIE  LIC
30A PA JOHNSTOWN            DTVPLN    DTVP0799     PLN
30A PA RED LION             DTVPLN    DTVP0800     PLN
30A VA GOLDVEIN             BLEDT     20031230AAR  LIC
31A DE WILMINGTON           DTVPLN    DTVP0815     PLN
31A OH CLEVELAND            DTVPLN    DTVP0835     PLN
31A PA SCRANTON             DTVPLN    DTVP0838     PLN
31A VA PORTSMOUTH           DTVPLN    DTVP0846     PLN
32A PA ALTOONA              DTVPLN    DTVP0876     PLN
33A DC WASHINGTON           BMPEDT    20030409AAR  CP
34A DC WASHINGTON           DTVPLN    DTVP0930     PLN
35A DC WASHINGTON           BMPCDT    20060519ACK  CP
46A MD BALTIMORE            BPCDT     19980803KR   CP

After Analysis

Results for: 31N MD HAGERSTOWN,          BLET      19960828KE   LIC
                                   POPULATION   AREA (sq km)
   within Noise Limited Contour     1213954      21555.2
   not affected by terrain losses    773237      14370.2
   lost to NTSC IX                    71148        553.8
   lost to additional IX by ATV       20980        301.1
   lost to all IX                     92128        854.9

 Potential Interfering Stations Included in above Scenario    79

24N MD BALTIMORE            BLCT      19860103KG   LIC
31N NY NEW YORK             BLCT      19860703KH   LIC
32N DC WASHINGTON           BLET      19801107KE   LIC
45N MD BALTIMORE            BMPCT     20030116AAX  CP
28A MD FREDERICK            DTVPLN    DTVP0713     PLN
29A MD BALTIMORE            DTVPLN    DTVP0747     PLN
29A PA JOHNSTOWN            BLCDT     20050606AIE  LIC
30A PA JOHNSTOWN            DTVPLN    DTVP0799     PLN
30A PA RED LION             DTVPLN    DTVP0800     PLN
30A VA GOLDVEIN             BLEDT     20031230AAR  LIC
31A DE WILMINGTON           DTVPLN    DTVP0815     PLN
31A OH CLEVELAND            DTVPLN    DTVP0835     PLN
31A PA SCRANTON             DTVPLN    DTVP0838     PLN
31A VA PORTSMOUTH           DTVPLN    DTVP0846     PLN
32A PA ALTOONA              DTVPLN    DTVP0876     PLN
33A DC WASHINGTON           BMPEDT    20030409AAR  CP
34A DC WASHINGTON           DTVPLN    DTVP0930     PLN
35A DC WASHINGTON           BMPCDT    20060519ACK  CP
46A MD BALTIMORE            BPCDT     19980803KR   CP
23A WV ROMNEY               USERRECORD01           APP
 *Percent new DTV interference without proposal:      7.6  BLET      19960828KE
 *Percent new DTV interference with proposal:         7.6  BLET      19960828KE
```

```
Result key:      912
Scenario       80  Affected station       46
Before Analysis

Results for: 31N MD HAGERSTOWN,          BLET      19960828KE   LIC
                                   POPULATION   AREA (sq km)
   within Noise Limited Contour     1213954      21555.2
   not affected by terrain losses    773237      14370.2
   lost to NTSC IX                    71148        553.8
   lost to additional IX by ATV       20865        293.2
   lost to all IX                     92013        847.0

 Potential Interfering Stations Included in above Scenario    80

24N MD BALTIMORE            BLCT      19860103KG   LIC
31N NY NEW YORK             BLCT      19860703KH   LIC
32N DC WASHINGTON           BLET      19801107KE   LIC
45N MD BALTIMORE            BMPCT     20030116AAX  CP
28A MD FREDERICK            DTVPLN    DTVP0713     PLN
29A MD BALTIMORE            DTVPLN    DTVP0747     PLN
29A PA JOHNSTOWN            BLCDT     20050606AIE  LIC
30A PA JOHNSTOWN            DTVPLN    DTVP0799     PLN
30A PA RED LION             DTVPLN    DTVP0800     PLN
30A VA GOLDVEIN             BLEDT     20031230AAR  LIC
31A DE WILMINGTON           DTVPLN    DTVP0815     PLN
31A OH CLEVELAND            DTVPLN    DTVP0835     PLN
31A PA SCRANTON             DTVPLN    DTVP0838     PLN
31A VA PORTSMOUTH           DTVPLN    DTVP0846     PLN
32A PA ALTOONA              DTVPLN    DTVP0876     PLN
33A DC WASHINGTON           BMPEDT    20030409AAR  CP
34A DC WASHINGTON           DTVPLN    DTVP0930     PLN
35A DC WASHINGTON           DTVPLN    DTVP0968     PLN
46A MD BALTIMORE            BPCDT     19980803KR   CP

After Analysis

Results for: 31N MD HAGERSTOWN,          BLET      19960828KE   LIC
                                   POPULATION   AREA (sq km)
   within Noise Limited Contour     1213954      21555.2
   not affected by terrain losses    773237      14370.2
   lost to NTSC IX                    71148        553.8
   lost to additional IX by ATV       20980        301.1
   lost to all IX                     92128        854.9

 Potential Interfering Stations Included in above Scenario    80

24N MD BALTIMORE            BLCT      19860103KG   LIC
31N NY NEW YORK             BLCT      19860703KH   LIC
32N DC WASHINGTON           BLET      19801107KE   LIC
45N MD BALTIMORE            BMPCT     20030116AAX  CP
28A MD FREDERICK            DTVPLN    DTVP0713     PLN
29A MD BALTIMORE            DTVPLN    DTVP0747     PLN
29A PA JOHNSTOWN            BLCDT     20050606AIE  LIC
30A PA JOHNSTOWN            DTVPLN    DTVP0799     PLN
30A PA RED LION             DTVPLN    DTVP0800     PLN
30A VA GOLDVEIN             BLEDT     20031230AAR  LIC
31A DE WILMINGTON           DTVPLN    DTVP0815     PLN
31A OH CLEVELAND            DTVPLN    DTVP0835     PLN
31A PA SCRANTON             DTVPLN    DTVP0838     PLN
31A VA PORTSMOUTH           DTVPLN    DTVP0846     PLN
32A PA ALTOONA              DTVPLN    DTVP0876     PLN
33A DC WASHINGTON           BMPEDT    20030409AAR  CP
34A DC WASHINGTON           DTVPLN    DTVP0930     PLN
35A DC WASHINGTON           DTVPLN    DTVP0968     PLN
46A MD BALTIMORE            BPCDT     19980803KR   CP
23A WV ROMNEY               USERRECORD01           APP
 *Percent new DTV interference without proposal:      7.6  BLET      19960828KE
```

*Percent new DTV interference with proposal: 7.6 BLET 19960828KE

Result key: 913
Scenario 81 Affected station 46
Before Analysis

Results for: 31N MD HAGERSTOWN, BLET 19960828KE LIC

	POPULATION	AREA (sq km)
within Noise Limited Contour	1213954	21555.2
not affected by terrain losses	773237	14370.2
lost to NTSC IX	71148	553.8
lost to additional IX by ATV	25210	315.9
lost to all IX	96358	869.8

Potential Interfering Stations Included in above Scenario 81

24N MD BALTIMORE	BLCT	19860103KG	LIC
31N NY NEW YORK	BLCT	19860703KH	LIC
32N DC WASHINGTON	BLET	19801107KE	LIC
45N MD BALTIMORE	BMPCT	20030116AAX	CP
28A MD FREDERICK	DTVPLN	DTVP0713	PLN
29A MD BALTIMORE	DTVPLN	DTVP0747	PLN
29A PA JOHNSTOWN	BLCDT	20050606AIE	LIC
30A PA JOHNSTOWN	DTVPLN	DTVP0799	PLN
30A PA RED LION	DTVPLN	DTVP0800	PLN
30A VA GOLDVEIN	DTVPLN	DTVP0806	PLN
31A DE WILMINGTON	BLCDT	20031203AFL	LIC
31A OH CLEVELAND	DTVPLN	DTVP0835	PLN
31A PA SCRANTON	BLCDT	20060721ABH	LIC
31A VA PORTSMOUTH	DTVPLN	DTVP0846	PLN
32A PA ALTOONA	DTVPLN	DTVP0876	PLN
33A DC WASHINGTON	BMPEDT	20030409AAR	CP
34A DC WASHINGTON	BLCDT	20040206AAS	LIC
35A DC WASHINGTON	BMPCDT	20060519ACK	CP
46A MD BALTIMORE	BPCDT	19980803KR	CP

After Analysis

Results for: 31N MD HAGERSTOWN, BLET 19960828KE LIC

	POPULATION	AREA (sq km)
within Noise Limited Contour	1213954	21555.2
not affected by terrain losses	773237	14370.2
lost to NTSC IX	71148	553.8
lost to additional IX by ATV	25325	323.8
lost to all IX	96473	877.6

Potential Interfering Stations Included in above Scenario 81

24N MD BALTIMORE	BLCT	19860103KG	LIC
31N NY NEW YORK	BLCT	19860703KH	LIC
32N DC WASHINGTON	BLET	19801107KE	LIC
45N MD BALTIMORE	BMPCT	20030116AAX	CP
28A MD FREDERICK	DTVPLN	DTVP0713	PLN
29A MD BALTIMORE	DTVPLN	DTVP0747	PLN
29A PA JOHNSTOWN	BLCDT	20050606AIE	LIC
30A PA JOHNSTOWN	DTVPLN	DTVP0799	PLN
30A PA RED LION	DTVPLN	DTVP0800	PLN
30A VA GOLDVEIN	DTVPLN	DTVP0806	PLN
31A DE WILMINGTON	BLCDT	20031203AFL	LIC
31A OH CLEVELAND	DTVPLN	DTVP0835	PLN
31A PA SCRANTON	BLCDT	20060721ABH	LIC
31A VA PORTSMOUTH	DTVPLN	DTVP0846	PLN
32A PA ALTOONA	DTVPLN	DTVP0876	PLN
33A DC WASHINGTON	BMPEDT	20030409AAR	CP
34A DC WASHINGTON	BLCDT	20040206AAS	LIC
35A DC WASHINGTON	BMPCDT	20060519ACK	CP
46A MD BALTIMORE	BPCDT	19980803KR	CP
23A WV ROMNEY	USERRECORD01		APP

```
 *Percent new DTV interference without proposal:      7.9  BLET      19960828KE
 *Percent new DTV interference with proposal:         7.9  BLET      19960828KE


Result key:      914
Scenario       82  Affected station       46
Before Analysis

Results for: 31N MD HAGERSTOWN,          BLET      19960828KE   LIC
                                   POPULATION   AREA (sq km)
   within Noise Limited Contour     1213954      21555.2
   not affected by terrain losses    773237      14370.2
   lost to NTSC IX                    71148        553.8
   lost to additional IX by ATV       25210        315.9
   lost to all IX                     96358        869.8

 Potential Interfering Stations Included in above Scenario    82

24N MD BALTIMORE            BLCT      19860103KG   LIC
31N NY NEW YORK             BLCT      19860703KH   LIC
32N DC WASHINGTON           BLET      19801107KE   LIC
45N MD BALTIMORE            BMPCT     20030116AAX  CP
28A MD FREDERICK            DTVPLN    DTVP0713     PLN
29A MD BALTIMORE            DTVPLN    DTVP0747     PLN
29A PA JOHNSTOWN            BLCDT     20050606AIE  LIC
30A PA JOHNSTOWN            DTVPLN    DTVP0799     PLN
30A PA RED LION             DTVPLN    DTVP0800     PLN
30A VA GOLDVEIN             DTVPLN    DTVP0806     PLN
31A DE WILMINGTON           BLCDT     20031203AFL  LIC
31A OH CLEVELAND            DTVPLN    DTVP0835     PLN
31A PA SCRANTON             BLCDT     20060721ABH  LIC
31A VA PORTSMOUTH           DTVPLN    DTVP0846     PLN
32A PA ALTOONA              DTVPLN    DTVP0876     PLN
33A DC WASHINGTON           BMPEDT    20030409AAR  CP
34A DC WASHINGTON           BLCDT     20040206AAS  LIC
35A DC WASHINGTON           DTVPLN    DTVP0968     PLN
46A MD BALTIMORE            BPCDT     19980803KR   CP

After Analysis

Results for: 31N MD HAGERSTOWN,          BLET      19960828KE   LIC
                                   POPULATION   AREA (sq km)
   within Noise Limited Contour     1213954      21555.2
   not affected by terrain losses    773237      14370.2
   lost to NTSC IX                    71148        553.8
   lost to additional IX by ATV       25325        323.8
   lost to all IX                     96473        877.6

 Potential Interfering Stations Included in above Scenario    82

24N MD BALTIMORE            BLCT      19860103KG   LIC
31N NY NEW YORK             BLCT      19860703KH   LIC
32N DC WASHINGTON           BLET      19801107KE   LIC
45N MD BALTIMORE            BMPCT     20030116AAX  CP
28A MD FREDERICK            DTVPLN    DTVP0713     PLN
29A MD BALTIMORE            DTVPLN    DTVP0747     PLN
29A PA JOHNSTOWN            BLCDT     20050606AIE  LIC
30A PA JOHNSTOWN            DTVPLN    DTVP0799     PLN
30A PA RED LION             DTVPLN    DTVP0800     PLN
30A VA GOLDVEIN             DTVPLN    DTVP0806     PLN
31A DE WILMINGTON           BLCDT     20031203AFL  LIC
31A OH CLEVELAND            DTVPLN    DTVP0835     PLN
31A PA SCRANTON             BLCDT     20060721ABH  LIC
31A VA PORTSMOUTH           DTVPLN    DTVP0846     PLN
32A PA ALTOONA              DTVPLN    DTVP0876     PLN
33A DC WASHINGTON           BMPEDT    20030409AAR  CP
34A DC WASHINGTON           BLCDT     20040206AAS  LIC
35A DC WASHINGTON           DTVPLN    DTVP0968     PLN
46A MD BALTIMORE            BPCDT     19980803KR   CP
```

```
23A WV ROMNEY               USERRECORD01           APP
 *Percent new DTV interference without proposal:      7.9  BLET      19960828KE
 *Percent new DTV interference with proposal:         7.9  BLET      19960828KE


Result key:      915
Scenario       83  Affected station       46
Before Analysis

Results for: 31N MD HAGERSTOWN,          BLET      19960828KE   LIC
                                   POPULATION   AREA (sq km)
   within Noise Limited Contour     1213954      21555.2
   not affected by terrain losses    773237      14370.2
   lost to NTSC IX                    71148        553.8
   lost to additional IX by ATV       25210        315.9
   lost to all IX                     96358        869.8

 Potential Interfering Stations Included in above Scenario    83

24N MD BALTIMORE            BLCT      19860103KG   LIC
31N NY NEW YORK             BLCT      19860703KH   LIC
32N DC WASHINGTON           BLET      19801107KE   LIC
45N MD BALTIMORE            BMPCT     20030116AAX  CP
28A MD FREDERICK            DTVPLN    DTVP0713     PLN
29A MD BALTIMORE            DTVPLN    DTVP0747     PLN
29A PA JOHNSTOWN            BLCDT     20050606AIE  LIC
30A PA JOHNSTOWN            DTVPLN    DTVP0799     PLN
30A PA RED LION             DTVPLN    DTVP0800     PLN
30A VA GOLDVEIN             DTVPLN    DTVP0806     PLN
31A DE WILMINGTON           BLCDT     20031203AFL  LIC
31A OH CLEVELAND            DTVPLN    DTVP0835     PLN
31A PA SCRANTON             BLCDT     20060721ABH  LIC
31A VA PORTSMOUTH           DTVPLN    DTVP0846     PLN
32A PA ALTOONA              DTVPLN    DTVP0876     PLN
33A DC WASHINGTON           BMPEDT    20030409AAR  CP
34A DC WASHINGTON           DTVPLN    DTVP0930     PLN
35A DC WASHINGTON           BMPCDT    20060519ACK  CP
46A MD BALTIMORE            BPCDT     19980803KR   CP

After Analysis

Results for: 31N MD HAGERSTOWN,          BLET      19960828KE   LIC
                                   POPULATION   AREA (sq km)
   within Noise Limited Contour     1213954      21555.2
   not affected by terrain losses    773237      14370.2
   lost to NTSC IX                    71148        553.8
   lost to additional IX by ATV       25325        323.8
   lost to all IX                     96473        877.6

 Potential Interfering Stations Included in above Scenario    83

24N MD BALTIMORE            BLCT      19860103KG   LIC
31N NY NEW YORK             BLCT      19860703KH   LIC
32N DC WASHINGTON           BLET      19801107KE   LIC
45N MD BALTIMORE            BMPCT     20030116AAX  CP
28A MD FREDERICK            DTVPLN    DTVP0713     PLN
29A MD BALTIMORE            DTVPLN    DTVP0747     PLN
29A PA JOHNSTOWN            BLCDT     20050606AIE  LIC
30A PA JOHNSTOWN            DTVPLN    DTVP0799     PLN
30A PA RED LION             DTVPLN    DTVP0800     PLN
30A VA GOLDVEIN             DTVPLN    DTVP0806     PLN
31A DE WILMINGTON           BLCDT     20031203AFL  LIC
31A OH CLEVELAND            DTVPLN    DTVP0835     PLN
31A PA SCRANTON             BLCDT     20060721ABH  LIC
31A VA PORTSMOUTH           DTVPLN    DTVP0846     PLN
32A PA ALTOONA              DTVPLN    DTVP0876     PLN
33A DC WASHINGTON           BMPEDT    20030409AAR  CP
34A DC WASHINGTON           DTVPLN    DTVP0930     PLN
35A DC WASHINGTON           BMPCDT    20060519ACK  CP
```

```
46A MD BALTIMORE            BPCDT     19980803KR   CP
23A WV ROMNEY               USERRECORD01           APP
 *Percent new DTV interference without proposal:      7.9  BLET      19960828KE
 *Percent new DTV interference with proposal:         7.9  BLET      19960828KE


Result key:      916
Scenario       84  Affected station       46
Before Analysis

Results for: 31N MD HAGERSTOWN,          BLET      19960828KE   LIC
                                   POPULATION   AREA (sq km)
   within Noise Limited Contour     1213954      21555.2
   not affected by terrain losses    773237      14370.2
   lost to NTSC IX                    71148        553.8
   lost to additional IX by ATV       25210        315.9
   lost to all IX                     96358        869.8

 Potential Interfering Stations Included in above Scenario    84

24N MD BALTIMORE            BLCT      19860103KG   LIC
31N NY NEW YORK             BLCT      19860703KH   LIC
32N DC WASHINGTON           BLET      19801107KE   LIC
45N MD BALTIMORE            BMPCT     20030116AAX  CP
28A MD FREDERICK            DTVPLN    DTVP0713     PLN
29A MD BALTIMORE            DTVPLN    DTVP0747     PLN
29A PA JOHNSTOWN            BLCDT     20050606AIE  LIC
30A PA JOHNSTOWN            DTVPLN    DTVP0799     PLN
30A PA RED LION             DTVPLN    DTVP0800     PLN
30A VA GOLDVEIN             DTVPLN    DTVP0806     PLN
31A DE WILMINGTON           BLCDT     20031203AFL  LIC
31A OH CLEVELAND            DTVPLN    DTVP0835     PLN
31A PA SCRANTON             BLCDT     20060721ABH  LIC
31A VA PORTSMOUTH           DTVPLN    DTVP0846     PLN
32A PA ALTOONA              DTVPLN    DTVP0876     PLN
33A DC WASHINGTON           BMPEDT    20030409AAR  CP
34A DC WASHINGTON           DTVPLN    DTVP0930     PLN
35A DC WASHINGTON           DTVPLN    DTVP0968     PLN
46A MD BALTIMORE            BPCDT     19980803KR   CP

After Analysis

Results for: 31N MD HAGERSTOWN,          BLET      19960828KE   LIC
                                   POPULATION   AREA (sq km)
   within Noise Limited Contour     1213954      21555.2
   not affected by terrain losses    773237      14370.2
   lost to NTSC IX                    71148        553.8
   lost to additional IX by ATV       25325        323.8
   lost to all IX                     96473        877.6

 Potential Interfering Stations Included in above Scenario    84

24N MD BALTIMORE            BLCT      19860103KG   LIC
31N NY NEW YORK             BLCT      19860703KH   LIC
32N DC WASHINGTON           BLET      19801107KE   LIC
45N MD BALTIMORE            BMPCT     20030116AAX  CP
28A MD FREDERICK            DTVPLN    DTVP0713     PLN
29A MD BALTIMORE            DTVPLN    DTVP0747     PLN
29A PA JOHNSTOWN            BLCDT     20050606AIE  LIC
30A PA JOHNSTOWN            DTVPLN    DTVP0799     PLN
30A PA RED LION             DTVPLN    DTVP0800     PLN
30A VA GOLDVEIN             DTVPLN    DTVP0806     PLN
31A DE WILMINGTON           BLCDT     20031203AFL  LIC
31A OH CLEVELAND            DTVPLN    DTVP0835     PLN
31A PA SCRANTON             BLCDT     20060721ABH  LIC
31A VA PORTSMOUTH           DTVPLN    DTVP0846     PLN
32A PA ALTOONA              DTVPLN    DTVP0876     PLN
33A DC WASHINGTON           BMPEDT    20030409AAR  CP
34A DC WASHINGTON           DTVPLN    DTVP0930     PLN
```

```
35A DC WASHINGTON           DTVPLN    DTVP0968     PLN
46A MD BALTIMORE            BPCDT     19980803KR   CP
23A WV ROMNEY               USERRECORD01           APP
 *Percent new DTV interference without proposal:      7.9  BLET      19960828KE
 *Percent new DTV interference with proposal:         7.9  BLET      19960828KE


Result key:      917
Scenario       85  Affected station       46
Before Analysis

Results for: 31N MD HAGERSTOWN,          BLET      19960828KE   LIC
                                   POPULATION   AREA (sq km)
   within Noise Limited Contour     1213954      21555.2
   not affected by terrain losses    773237      14370.2
   lost to NTSC IX                    71148        553.8
   lost to additional IX by ATV       23908        290.2
   lost to all IX                     95056        844.1

 Potential Interfering Stations Included in above Scenario    85

24N MD BALTIMORE            BLCT      19860103KG   LIC
31N NY NEW YORK             BLCT      19860703KH   LIC
32N DC WASHINGTON           BLET      19801107KE   LIC
45N MD BALTIMORE            BMPCT     20030116AAX  CP
28A MD FREDERICK            DTVPLN    DTVP0713     PLN
29A MD BALTIMORE            DTVPLN    DTVP0747     PLN
29A PA JOHNSTOWN            BLCDT     20050606AIE  LIC
30A PA JOHNSTOWN            DTVPLN    DTVP0799     PLN
30A PA RED LION             DTVPLN    DTVP0800     PLN
30A VA GOLDVEIN             DTVPLN    DTVP0806     PLN
31A DE WILMINGTON           BLCDT     20031203AFL  LIC
31A OH CLEVELAND            DTVPLN    DTVP0835     PLN
31A PA SCRANTON             DTVPLN    DTVP0838     PLN
31A VA PORTSMOUTH           DTVPLN    DTVP0846     PLN
32A PA ALTOONA              DTVPLN    DTVP0876     PLN
33A DC WASHINGTON           BMPEDT    20030409AAR  CP
34A DC WASHINGTON           BLCDT     20040206AAS  LIC
35A DC WASHINGTON           BMPCDT    20060519ACK  CP
46A MD BALTIMORE            BPCDT     19980803KR   CP

After Analysis

Results for: 31N MD HAGERSTOWN,          BLET      19960828KE   LIC
                                   POPULATION   AREA (sq km)
   within Noise Limited Contour     1213954      21555.2
   not affected by terrain losses    773237      14370.2
   lost to NTSC IX                    71148        553.8
   lost to additional IX by ATV       24023        298.1
   lost to all IX                     95171        852.0

 Potential Interfering Stations Included in above Scenario    85

24N MD BALTIMORE            BLCT      19860103KG   LIC
31N NY NEW YORK             BLCT      19860703KH   LIC
32N DC WASHINGTON           BLET      19801107KE   LIC
45N MD BALTIMORE            BMPCT     20030116AAX  CP
28A MD FREDERICK            DTVPLN    DTVP0713     PLN
29A MD BALTIMORE            DTVPLN    DTVP0747     PLN
29A PA JOHNSTOWN            BLCDT     20050606AIE  LIC
30A PA JOHNSTOWN            DTVPLN    DTVP0799     PLN
30A PA RED LION             DTVPLN    DTVP0800     PLN
30A VA GOLDVEIN             DTVPLN    DTVP0806     PLN
31A DE WILMINGTON           BLCDT     20031203AFL  LIC
31A OH CLEVELAND            DTVPLN    DTVP0835     PLN
31A PA SCRANTON             DTVPLN    DTVP0838     PLN
31A VA PORTSMOUTH           DTVPLN    DTVP0846     PLN
32A PA ALTOONA              DTVPLN    DTVP0876     PLN
33A DC WASHINGTON           BMPEDT    20030409AAR  CP
```

```
34A DC WASHINGTON           BLCDT     20040206AAS  LIC
35A DC WASHINGTON           BMPCDT    20060519ACK  CP
46A MD BALTIMORE            BPCDT     19980803KR   CP
23A WV ROMNEY               USERRECORD01           APP
 *Percent new DTV interference without proposal:      7.8  BLET      19960828KE
 *Percent new DTV interference with proposal:         7.8  BLET      19960828KE


Result key:      918
Scenario       86  Affected station       46
Before Analysis

Results for: 31N MD HAGERSTOWN,          BLET      19960828KE   LIC
                                   POPULATION   AREA (sq km)
   within Noise Limited Contour     1213954      21555.2
   not affected by terrain losses    773237      14370.2
   lost to NTSC IX                    71148        553.8
   lost to additional IX by ATV       23908        290.2
   lost to all IX                     95056        844.1

 Potential Interfering Stations Included in above Scenario    86

24N MD BALTIMORE            BLCT      19860103KG   LIC
31N NY NEW YORK             BLCT      19860703KH   LIC
32N DC WASHINGTON           BLET      19801107KE   LIC
45N MD BALTIMORE            BMPCT     20030116AAX  CP
28A MD FREDERICK            DTVPLN    DTVP0713     PLN
29A MD BALTIMORE            DTVPLN    DTVP0747     PLN
29A PA JOHNSTOWN            BLCDT     20050606AIE  LIC
30A PA JOHNSTOWN            DTVPLN    DTVP0799     PLN
30A PA RED LION             DTVPLN    DTVP0800     PLN
30A VA GOLDVEIN             DTVPLN    DTVP0806     PLN
31A DE WILMINGTON           BLCDT     20031203AFL  LIC
31A OH CLEVELAND            DTVPLN    DTVP0835     PLN
31A PA SCRANTON             DTVPLN    DTVP0838     PLN
31A VA PORTSMOUTH           DTVPLN    DTVP0846     PLN
32A PA ALTOONA              DTVPLN    DTVP0876     PLN
33A DC WASHINGTON           BMPEDT    20030409AAR  CP
34A DC WASHINGTON           BLCDT     20040206AAS  LIC
35A DC WASHINGTON           DTVPLN    DTVP0968     PLN
46A MD BALTIMORE            BPCDT     19980803KR   CP

After Analysis

Results for: 31N MD HAGERSTOWN,          BLET      19960828KE   LIC
                                   POPULATION   AREA (sq km)
   within Noise Limited Contour     1213954      21555.2
   not affected by terrain losses    773237      14370.2
   lost to NTSC IX                    71148        553.8
   lost to additional IX by ATV       24023        298.1
   lost to all IX                     95171        852.0

 Potential Interfering Stations Included in above Scenario    86

24N MD BALTIMORE            BLCT      19860103KG   LIC
31N NY NEW YORK             BLCT      19860703KH   LIC
32N DC WASHINGTON           BLET      19801107KE   LIC
45N MD BALTIMORE            BMPCT     20030116AAX  CP
28A MD FREDERICK            DTVPLN    DTVP0713     PLN
29A MD BALTIMORE            DTVPLN    DTVP0747     PLN
29A PA JOHNSTOWN            BLCDT     20050606AIE  LIC
30A PA JOHNSTOWN            DTVPLN    DTVP0799     PLN
30A PA RED LION             DTVPLN    DTVP0800     PLN
30A VA GOLDVEIN             DTVPLN    DTVP0806     PLN
31A DE WILMINGTON           BLCDT     20031203AFL  LIC
31A OH CLEVELAND            DTVPLN    DTVP0835     PLN
31A PA SCRANTON             DTVPLN    DTVP0838     PLN
31A VA PORTSMOUTH           DTVPLN    DTVP0846     PLN
32A PA ALTOONA              DTVPLN    DTVP0876     PLN
```

```
33A DC WASHINGTON           BMPEDT    20030409AAR  CP
34A DC WASHINGTON           BLCDT     20040206AAS  LIC
35A DC WASHINGTON           DTVPLN    DTVP0968     PLN
46A MD BALTIMORE            BPCDT     19980803KR   CP
23A WV ROMNEY               USERRECORD01           APP
 *Percent new DTV interference without proposal:      7.8  BLET      19960828KE
 *Percent new DTV interference with proposal:         7.8  BLET      19960828KE


Result key:      919
Scenario       87  Affected station       46
Before Analysis

Results for: 31N MD HAGERSTOWN,          BLET      19960828KE   LIC
                                   POPULATION   AREA (sq km)
   within Noise Limited Contour     1213954      21555.2
   not affected by terrain losses    773237      14370.2
   lost to NTSC IX                    71148        553.8
   lost to additional IX by ATV       23908        290.2
   lost to all IX                     95056        844.1

 Potential Interfering Stations Included in above Scenario    87

24N MD BALTIMORE            BLCT      19860103KG   LIC
31N NY NEW YORK             BLCT      19860703KH   LIC
32N DC WASHINGTON           BLET      19801107KE   LIC
45N MD BALTIMORE            BMPCT     20030116AAX  CP
28A MD FREDERICK            DTVPLN    DTVP0713     PLN
29A MD BALTIMORE            DTVPLN    DTVP0747     PLN
29A PA JOHNSTOWN            BLCDT     20050606AIE  LIC
30A PA JOHNSTOWN            DTVPLN    DTVP0799     PLN
30A PA RED LION             DTVPLN    DTVP0800     PLN
30A VA GOLDVEIN             DTVPLN    DTVP0806     PLN
31A DE WILMINGTON           BLCDT     20031203AFL  LIC
31A OH CLEVELAND            DTVPLN    DTVP0835     PLN
31A PA SCRANTON             DTVPLN    DTVP0838     PLN
31A VA PORTSMOUTH           DTVPLN    DTVP0846     PLN
32A PA ALTOONA              DTVPLN    DTVP0876     PLN
33A DC WASHINGTON           BMPEDT    20030409AAR  CP
34A DC WASHINGTON           DTVPLN    DTVP0930     PLN
35A DC WASHINGTON           BMPCDT    20060519ACK  CP
46A MD BALTIMORE            BPCDT     19980803KR   CP

After Analysis

Results for: 31N MD HAGERSTOWN,          BLET      19960828KE   LIC
                                   POPULATION   AREA (sq km)
   within Noise Limited Contour     1213954      21555.2
   not affected by terrain losses    773237      14370.2
   lost to NTSC IX                    71148        553.8
   lost to additional IX by ATV       24023        298.1
   lost to all IX                     95171        852.0

 Potential Interfering Stations Included in above Scenario    87

24N MD BALTIMORE            BLCT      19860103KG   LIC
31N NY NEW YORK             BLCT      19860703KH   LIC
32N DC WASHINGTON           BLET      19801107KE   LIC
45N MD BALTIMORE            BMPCT     20030116AAX  CP
28A MD FREDERICK            DTVPLN    DTVP0713     PLN
29A MD BALTIMORE            DTVPLN    DTVP0747     PLN
29A PA JOHNSTOWN            BLCDT     20050606AIE  LIC
30A PA JOHNSTOWN            DTVPLN    DTVP0799     PLN
30A PA RED LION             DTVPLN    DTVP0800     PLN
30A VA GOLDVEIN             DTVPLN    DTVP0806     PLN
31A DE WILMINGTON           BLCDT     20031203AFL  LIC
31A OH CLEVELAND            DTVPLN    DTVP0835     PLN
31A PA SCRANTON             DTVPLN    DTVP0838     PLN
31A VA PORTSMOUTH           DTVPLN    DTVP0846     PLN
```

```
32A PA ALTOONA              DTVPLN    DTVP0876     PLN
33A DC WASHINGTON           BMPEDT    20030409AAR  CP
34A DC WASHINGTON           DTVPLN    DTVP0930     PLN
35A DC WASHINGTON           BMPCDT    20060519ACK  CP
46A MD BALTIMORE            BPCDT     19980803KR   CP
23A WV ROMNEY               USERRECORD01           APP
 *Percent new DTV interference without proposal:      7.8  BLET      19960828KE
 *Percent new DTV interference with proposal:         7.8  BLET      19960828KE


Result key:      920
Scenario       88  Affected station       46
Before Analysis

Results for: 31N MD HAGERSTOWN,          BLET      19960828KE   LIC
                                   POPULATION   AREA (sq km)
   within Noise Limited Contour     1213954      21555.2
   not affected by terrain losses    773237      14370.2
   lost to NTSC IX                    71148        553.8
   lost to additional IX by ATV       23908        290.2
   lost to all IX                     95056        844.1

 Potential Interfering Stations Included in above Scenario    88

24N MD BALTIMORE            BLCT      19860103KG   LIC
31N NY NEW YORK             BLCT      19860703KH   LIC
32N DC WASHINGTON           BLET      19801107KE   LIC
45N MD BALTIMORE            BMPCT     20030116AAX  CP
28A MD FREDERICK            DTVPLN    DTVP0713     PLN
29A MD BALTIMORE            DTVPLN    DTVP0747     PLN
29A PA JOHNSTOWN            BLCDT     20050606AIE  LIC
30A PA JOHNSTOWN            DTVPLN    DTVP0799     PLN
30A PA RED LION             DTVPLN    DTVP0800     PLN
30A VA GOLDVEIN             DTVPLN    DTVP0806     PLN
31A DE WILMINGTON           BLCDT     20031203AFL  LIC
31A OH CLEVELAND            DTVPLN    DTVP0835     PLN
31A PA SCRANTON             DTVPLN    DTVP0838     PLN
31A VA PORTSMOUTH           DTVPLN    DTVP0846     PLN
32A PA ALTOONA              DTVPLN    DTVP0876     PLN
33A DC WASHINGTON           BMPEDT    20030409AAR  CP
34A DC WASHINGTON           DTVPLN    DTVP0930     PLN
35A DC WASHINGTON           DTVPLN    DTVP0968     PLN
46A MD BALTIMORE            BPCDT     19980803KR   CP

After Analysis

Results for: 31N MD HAGERSTOWN,          BLET      19960828KE   LIC
                                   POPULATION   AREA (sq km)
   within Noise Limited Contour     1213954      21555.2
   not affected by terrain losses    773237      14370.2
   lost to NTSC IX                    71148        553.8
   lost to additional IX by ATV       24023        298.1
   lost to all IX                     95171        852.0

 Potential Interfering Stations Included in above Scenario    88

24N MD BALTIMORE            BLCT      19860103KG   LIC
31N NY NEW YORK             BLCT      19860703KH   LIC
32N DC WASHINGTON           BLET      19801107KE   LIC
45N MD BALTIMORE            BMPCT     20030116AAX  CP
28A MD FREDERICK            DTVPLN    DTVP0713     PLN
29A MD BALTIMORE            DTVPLN    DTVP0747     PLN
29A PA JOHNSTOWN            BLCDT     20050606AIE  LIC
30A PA JOHNSTOWN            DTVPLN    DTVP0799     PLN
30A PA RED LION             DTVPLN    DTVP0800     PLN
30A VA GOLDVEIN             DTVPLN    DTVP0806     PLN
31A DE WILMINGTON           BLCDT     20031203AFL  LIC
31A OH CLEVELAND            DTVPLN    DTVP0835     PLN
31A PA SCRANTON             DTVPLN    DTVP0838     PLN
```

```
31A VA PORTSMOUTH           DTVPLN    DTVP0846     PLN
32A PA ALTOONA              DTVPLN    DTVP0876     PLN
33A DC WASHINGTON           BMPEDT    20030409AAR  CP
34A DC WASHINGTON           DTVPLN    DTVP0930     PLN
35A DC WASHINGTON           DTVPLN    DTVP0968     PLN
46A MD BALTIMORE            BPCDT     19980803KR   CP
23A WV ROMNEY               USERRECORD01           APP
 *Percent new DTV interference without proposal:      7.8  BLET      19960828KE
 *Percent new DTV interference with proposal:         7.8  BLET      19960828KE


Result key:      921
Scenario       89  Affected station       46
Before Analysis

Results for: 31N MD HAGERSTOWN,          BLET      19960828KE   LIC
                                   POPULATION   AREA (sq km)
   within Noise Limited Contour     1213954      21555.2
   not affected by terrain losses    773237      14370.2
   lost to NTSC IX                    71148        553.8
   lost to additional IX by ATV       22979        318.9
   lost to all IX                     94127        872.7

 Potential Interfering Stations Included in above Scenario    89

24N MD BALTIMORE            BLCT      19860103KG   LIC
31N NY NEW YORK             BLCT      19860703KH   LIC
32N DC WASHINGTON           BLET      19801107KE   LIC
45N MD BALTIMORE            BMPCT     20030116AAX  CP
28A MD FREDERICK            DTVPLN    DTVP0713     PLN
29A MD BALTIMORE            DTVPLN    DTVP0747     PLN
29A PA JOHNSTOWN            BLCDT     20050606AIE  LIC
30A PA JOHNSTOWN            DTVPLN    DTVP0799     PLN
30A PA RED LION             DTVPLN    DTVP0800     PLN
30A VA GOLDVEIN             DTVPLN    DTVP0806     PLN
31A DE WILMINGTON           DTVPLN    DTVP0815     PLN
31A OH CLEVELAND            DTVPLN    DTVP0835     PLN
31A PA SCRANTON             BLCDT     20060721ABH  LIC
31A VA PORTSMOUTH           DTVPLN    DTVP0846     PLN
32A PA ALTOONA              DTVPLN    DTVP0876     PLN
33A DC WASHINGTON           BMPEDT    20030409AAR  CP
34A DC WASHINGTON           BLCDT     20040206AAS  LIC
35A DC WASHINGTON           BMPCDT    20060519ACK  CP
46A MD BALTIMORE            BPCDT     19980803KR   CP

After Analysis

Results for: 31N MD HAGERSTOWN,          BLET      19960828KE   LIC
                                   POPULATION   AREA (sq km)
   within Noise Limited Contour     1213954      21555.2
   not affected by terrain losses    773237      14370.2
   lost to NTSC IX                    71148        553.8
   lost to additional IX by ATV       23094        326.8
   lost to all IX                     94242        880.6

 Potential Interfering Stations Included in above Scenario    89

24N MD BALTIMORE            BLCT      19860103KG   LIC
31N NY NEW YORK             BLCT      19860703KH   LIC
32N DC WASHINGTON           BLET      19801107KE   LIC
45N MD BALTIMORE            BMPCT     20030116AAX  CP
28A MD FREDERICK            DTVPLN    DTVP0713     PLN
29A MD BALTIMORE            DTVPLN    DTVP0747     PLN
29A PA JOHNSTOWN            BLCDT     20050606AIE  LIC
30A PA JOHNSTOWN            DTVPLN    DTVP0799     PLN
30A PA RED LION             DTVPLN    DTVP0800     PLN
30A VA GOLDVEIN             DTVPLN    DTVP0806     PLN
31A DE WILMINGTON           DTVPLN    DTVP0815     PLN
31A OH CLEVELAND            DTVPLN    DTVP0835     PLN
```

```
31A PA SCRANTON             BLCDT     20060721ABH  LIC
31A VA PORTSMOUTH           DTVPLN    DTVP0846     PLN
32A PA ALTOONA              DTVPLN    DTVP0876     PLN
33A DC WASHINGTON           BMPEDT    20030409AAR  CP
34A DC WASHINGTON           BLCDT     20040206AAS  LIC
35A DC WASHINGTON           BMPCDT    20060519ACK  CP
46A MD BALTIMORE            BPCDT     19980803KR   CP
23A WV ROMNEY               USERRECORD01           APP
 *Percent new DTV interference without proposal:      7.8  BLET      19960828KE
 *Percent new DTV interference with proposal:         7.8  BLET      19960828KE


Result key:      922
Scenario       90  Affected station       46
Before Analysis

Results for: 31N MD HAGERSTOWN,          BLET      19960828KE   LIC
                                   POPULATION   AREA (sq km)
   within Noise Limited Contour     1213954      21555.2
   not affected by terrain losses    773237      14370.2
   lost to NTSC IX                    71148        553.8
   lost to additional IX by ATV       22979        318.9
   lost to all IX                     94127        872.7

 Potential Interfering Stations Included in above Scenario    90

24N MD BALTIMORE            BLCT      19860103KG   LIC
31N NY NEW YORK             BLCT      19860703KH   LIC
32N DC WASHINGTON           BLET      19801107KE   LIC
45N MD BALTIMORE            BMPCT     20030116AAX  CP
28A MD FREDERICK            DTVPLN    DTVP0713     PLN
29A MD BALTIMORE            DTVPLN    DTVP0747     PLN
29A PA JOHNSTOWN            BLCDT     20050606AIE  LIC
30A PA JOHNSTOWN            DTVPLN    DTVP0799     PLN
30A PA RED LION             DTVPLN    DTVP0800     PLN
30A VA GOLDVEIN             DTVPLN    DTVP0806     PLN
31A DE WILMINGTON           DTVPLN    DTVP0815     PLN
31A OH CLEVELAND            DTVPLN    DTVP0835     PLN
31A PA SCRANTON             BLCDT     20060721ABH  LIC
31A VA PORTSMOUTH           DTVPLN    DTVP0846     PLN
32A PA ALTOONA              DTVPLN    DTVP0876     PLN
33A DC WASHINGTON           BMPEDT    20030409AAR  CP
34A DC WASHINGTON           BLCDT     20040206AAS  LIC
35A DC WASHINGTON           DTVPLN    DTVP0968     PLN
46A MD BALTIMORE            BPCDT     19980803KR   CP

After Analysis

Results for: 31N MD HAGERSTOWN,          BLET      19960828KE   LIC
                                   POPULATION   AREA (sq km)
   within Noise Limited Contour     1213954      21555.2
   not affected by terrain losses    773237      14370.2
   lost to NTSC IX                    71148        553.8
   lost to additional IX by ATV       23094        326.8
   lost to all IX                     94242        880.6

 Potential Interfering Stations Included in above Scenario    90

24N MD BALTIMORE            BLCT      19860103KG   LIC
31N NY NEW YORK             BLCT      19860703KH   LIC
32N DC WASHINGTON           BLET      19801107KE   LIC
45N MD BALTIMORE            BMPCT     20030116AAX  CP
28A MD FREDERICK            DTVPLN    DTVP0713     PLN
29A MD BALTIMORE            DTVPLN    DTVP0747     PLN
29A PA JOHNSTOWN            BLCDT     20050606AIE  LIC
30A PA JOHNSTOWN            DTVPLN    DTVP0799     PLN
30A PA RED LION             DTVPLN    DTVP0800     PLN
30A VA GOLDVEIN             DTVPLN    DTVP0806     PLN
31A DE WILMINGTON           DTVPLN    DTVP0815     PLN
```

```
31A OH CLEVELAND            DTVPLN    DTVP0835     PLN
31A PA SCRANTON             BLCDT     20060721ABH  LIC
31A VA PORTSMOUTH           DTVPLN    DTVP0846     PLN
32A PA ALTOONA              DTVPLN    DTVP0876     PLN
33A DC WASHINGTON           BMPEDT    20030409AAR  CP
34A DC WASHINGTON           BLCDT     20040206AAS  LIC
35A DC WASHINGTON           DTVPLN    DTVP0968     PLN
46A MD BALTIMORE            BPCDT     19980803KR   CP
23A WV ROMNEY               USERRECORD01           APP
 *Percent new DTV interference without proposal:      7.8  BLET      19960828KE
 *Percent new DTV interference with proposal:         7.8  BLET      19960828KE


Result key:      923
Scenario       91  Affected station       46
Before Analysis

Results for: 31N MD HAGERSTOWN,          BLET      19960828KE   LIC
                                   POPULATION   AREA (sq km)
   within Noise Limited Contour     1213954      21555.2
   not affected by terrain losses    773237      14370.2
   lost to NTSC IX                    71148        553.8
   lost to additional IX by ATV       22979        318.9
   lost to all IX                     94127        872.7

 Potential Interfering Stations Included in above Scenario    91

24N MD BALTIMORE            BLCT      19860103KG   LIC
31N NY NEW YORK             BLCT      19860703KH   LIC
32N DC WASHINGTON           BLET      19801107KE   LIC
45N MD BALTIMORE            BMPCT     20030116AAX  CP
28A MD FREDERICK            DTVPLN    DTVP0713     PLN
29A MD BALTIMORE            DTVPLN    DTVP0747     PLN
29A PA JOHNSTOWN            BLCDT     20050606AIE  LIC
30A PA JOHNSTOWN            DTVPLN    DTVP0799     PLN
30A PA RED LION             DTVPLN    DTVP0800     PLN
30A VA GOLDVEIN             DTVPLN    DTVP0806     PLN
31A DE WILMINGTON           DTVPLN    DTVP0815     PLN
31A OH CLEVELAND            DTVPLN    DTVP0835     PLN
31A PA SCRANTON             BLCDT     20060721ABH  LIC
31A VA PORTSMOUTH           DTVPLN    DTVP0846     PLN
32A PA ALTOONA              DTVPLN    DTVP0876     PLN
33A DC WASHINGTON           BMPEDT    20030409AAR  CP
34A DC WASHINGTON           DTVPLN    DTVP0930     PLN
35A DC WASHINGTON           BMPCDT    20060519ACK  CP
46A MD BALTIMORE            BPCDT     19980803KR   CP

After Analysis

Results for: 31N MD HAGERSTOWN,          BLET      19960828KE   LIC
                                   POPULATION   AREA (sq km)
   within Noise Limited Contour     1213954      21555.2
   not affected by terrain losses    773237      14370.2
   lost to NTSC IX                    71148        553.8
   lost to additional IX by ATV       23094        326.8
   lost to all IX                     94242        880.6

 Potential Interfering Stations Included in above Scenario    91

24N MD BALTIMORE            BLCT      19860103KG   LIC
31N NY NEW YORK             BLCT      19860703KH   LIC
32N DC WASHINGTON           BLET      19801107KE   LIC
45N MD BALTIMORE            BMPCT     20030116AAX  CP
28A MD FREDERICK            DTVPLN    DTVP0713     PLN
29A MD BALTIMORE            DTVPLN    DTVP0747     PLN
29A PA JOHNSTOWN            BLCDT     20050606AIE  LIC
30A PA JOHNSTOWN            DTVPLN    DTVP0799     PLN
30A PA RED LION             DTVPLN    DTVP0800     PLN
30A VA GOLDVEIN             DTVPLN    DTVP0806     PLN
```

```
31A DE WILMINGTON           DTVPLN    DTVP0815     PLN
31A OH CLEVELAND            DTVPLN    DTVP0835     PLN
31A PA SCRANTON             BLCDT     20060721ABH  LIC
31A VA PORTSMOUTH           DTVPLN    DTVP0846     PLN
32A PA ALTOONA              DTVPLN    DTVP0876     PLN
33A DC WASHINGTON           BMPEDT    20030409AAR  CP
34A DC WASHINGTON           DTVPLN    DTVP0930     PLN
35A DC WASHINGTON           BMPCDT    20060519ACK  CP
46A MD BALTIMORE            BPCDT     19980803KR   CP
23A WV ROMNEY               USERRECORD01           APP
 *Percent new DTV interference without proposal:      7.8  BLET      19960828KE
 *Percent new DTV interference with proposal:         7.8  BLET      19960828KE


Result key:      924
Scenario       92  Affected station       46
Before Analysis

Results for: 31N MD HAGERSTOWN,          BLET      19960828KE   LIC
                                   POPULATION   AREA (sq km)
   within Noise Limited Contour     1213954      21555.2
   not affected by terrain losses    773237      14370.2
   lost to NTSC IX                    71148        553.8
   lost to additional IX by ATV       22979        318.9
   lost to all IX                     94127        872.7

 Potential Interfering Stations Included in above Scenario    92

24N MD BALTIMORE            BLCT      19860103KG   LIC
31N NY NEW YORK             BLCT      19860703KH   LIC
32N DC WASHINGTON           BLET      19801107KE   LIC
45N MD BALTIMORE            BMPCT     20030116AAX  CP
28A MD FREDERICK            DTVPLN    DTVP0713     PLN
29A MD BALTIMORE            DTVPLN    DTVP0747     PLN
29A PA JOHNSTOWN            BLCDT     20050606AIE  LIC
30A PA JOHNSTOWN            DTVPLN    DTVP0799     PLN
30A PA RED LION             DTVPLN    DTVP0800     PLN
30A VA GOLDVEIN             DTVPLN    DTVP0806     PLN
31A DE WILMINGTON           DTVPLN    DTVP0815     PLN
31A OH CLEVELAND            DTVPLN    DTVP0835     PLN
31A PA SCRANTON             BLCDT     20060721ABH  LIC
31A VA PORTSMOUTH           DTVPLN    DTVP0846     PLN
32A PA ALTOONA              DTVPLN    DTVP0876     PLN
33A DC WASHINGTON           BMPEDT    20030409AAR  CP
34A DC WASHINGTON           DTVPLN    DTVP0930     PLN
35A DC WASHINGTON           DTVPLN    DTVP0968     PLN
46A MD BALTIMORE            BPCDT     19980803KR   CP

After Analysis

Results for: 31N MD HAGERSTOWN,          BLET      19960828KE   LIC
                                   POPULATION   AREA (sq km)
   within Noise Limited Contour     1213954      21555.2
   not affected by terrain losses    773237      14370.2
   lost to NTSC IX                    71148        553.8
   lost to additional IX by ATV       23094        326.8
   lost to all IX                     94242        880.6

 Potential Interfering Stations Included in above Scenario    92

24N MD BALTIMORE            BLCT      19860103KG   LIC
31N NY NEW YORK             BLCT      19860703KH   LIC
32N DC WASHINGTON           BLET      19801107KE   LIC
45N MD BALTIMORE            BMPCT     20030116AAX  CP
28A MD FREDERICK            DTVPLN    DTVP0713     PLN
29A MD BALTIMORE            DTVPLN    DTVP0747     PLN
29A PA JOHNSTOWN            BLCDT     20050606AIE  LIC
30A PA JOHNSTOWN            DTVPLN    DTVP0799     PLN
30A PA RED LION             DTVPLN    DTVP0800     PLN
```

```
30A VA GOLDVEIN             DTVPLN    DTVP0806     PLN
31A DE WILMINGTON           DTVPLN    DTVP0815     PLN
31A OH CLEVELAND            DTVPLN    DTVP0835     PLN
31A PA SCRANTON             BLCDT     20060721ABH  LIC
31A VA PORTSMOUTH           DTVPLN    DTVP0846     PLN
32A PA ALTOONA              DTVPLN    DTVP0876     PLN
33A DC WASHINGTON           BMPEDT    20030409AAR  CP
34A DC WASHINGTON           DTVPLN    DTVP0930     PLN
35A DC WASHINGTON           DTVPLN    DTVP0968     PLN
46A MD BALTIMORE            BPCDT     19980803KR   CP
23A WV ROMNEY               USERRECORD01           APP
 *Percent new DTV interference without proposal:      7.8  BLET      19960828KE
 *Percent new DTV interference with proposal:         7.8  BLET      19960828KE


Result key:      925
Scenario       93  Affected station       46
Before Analysis

Results for: 31N MD HAGERSTOWN,          BLET      19960828KE   LIC
                                   POPULATION   AREA (sq km)
   within Noise Limited Contour     1213954      21555.2
   not affected by terrain losses    773237      14370.2
   lost to NTSC IX                    71148        553.8
   lost to additional IX by ATV       20865        292.2
   lost to all IX                     92013        846.1

 Potential Interfering Stations Included in above Scenario    93

24N MD BALTIMORE            BLCT      19860103KG   LIC
31N NY NEW YORK             BLCT      19860703KH   LIC
32N DC WASHINGTON           BLET      19801107KE   LIC
45N MD BALTIMORE            BMPCT     20030116AAX  CP
28A MD FREDERICK            DTVPLN    DTVP0713     PLN
29A MD BALTIMORE            DTVPLN    DTVP0747     PLN
29A PA JOHNSTOWN            BLCDT     20050606AIE  LIC
30A PA JOHNSTOWN            DTVPLN    DTVP0799     PLN
30A PA RED LION             DTVPLN    DTVP0800     PLN
30A VA GOLDVEIN             DTVPLN    DTVP0806     PLN
31A DE WILMINGTON           DTVPLN    DTVP0815     PLN
31A OH CLEVELAND            DTVPLN    DTVP0835     PLN
31A PA SCRANTON             DTVPLN    DTVP0838     PLN
31A VA PORTSMOUTH           DTVPLN    DTVP0846     PLN
32A PA ALTOONA              DTVPLN    DTVP0876     PLN
33A DC WASHINGTON           BMPEDT    20030409AAR  CP
34A DC WASHINGTON           BLCDT     20040206AAS  LIC
35A DC WASHINGTON           BMPCDT    20060519ACK  CP
46A MD BALTIMORE            BPCDT     19980803KR   CP

After Analysis

Results for: 31N MD HAGERSTOWN,          BLET      19960828KE   LIC
                                   POPULATION   AREA (sq km)
   within Noise Limited Contour     1213954      21555.2
   not affected by terrain losses    773237      14370.2
   lost to NTSC IX                    71148        553.8
   lost to additional IX by ATV       20980        300.1
   lost to all IX                     92128        854.0

 Potential Interfering Stations Included in above Scenario    93

24N MD BALTIMORE            BLCT      19860103KG   LIC
31N NY NEW YORK             BLCT      19860703KH   LIC
32N DC WASHINGTON           BLET      19801107KE   LIC
45N MD BALTIMORE            BMPCT     20030116AAX  CP
28A MD FREDERICK            DTVPLN    DTVP0713     PLN
29A MD BALTIMORE            DTVPLN    DTVP0747     PLN
29A PA JOHNSTOWN            BLCDT     20050606AIE  LIC
30A PA JOHNSTOWN            DTVPLN    DTVP0799     PLN
```

```
30A PA RED LION             DTVPLN    DTVP0800     PLN
30A VA GOLDVEIN             DTVPLN    DTVP0806     PLN
31A DE WILMINGTON           DTVPLN    DTVP0815     PLN
31A OH CLEVELAND            DTVPLN    DTVP0835     PLN
31A PA SCRANTON             DTVPLN    DTVP0838     PLN
31A VA PORTSMOUTH           DTVPLN    DTVP0846     PLN
32A PA ALTOONA              DTVPLN    DTVP0876     PLN
33A DC WASHINGTON           BMPEDT    20030409AAR  CP
34A DC WASHINGTON           BLCDT     20040206AAS  LIC
35A DC WASHINGTON           BMPCDT    20060519ACK  CP
46A MD BALTIMORE            BPCDT     19980803KR   CP
23A WV ROMNEY               USERRECORD01           APP
 *Percent new DTV interference without proposal:      7.6  BLET      19960828KE
 *Percent new DTV interference with proposal:         7.6  BLET      19960828KE


Result key:      926
Scenario       94  Affected station       46
Before Analysis

Results for: 31N MD HAGERSTOWN,          BLET      19960828KE   LIC
                                   POPULATION   AREA (sq km)
   within Noise Limited Contour     1213954      21555.2
   not affected by terrain losses    773237      14370.2
   lost to NTSC IX                    71148        553.8
   lost to additional IX by ATV       20865        292.2
   lost to all IX                     92013        846.1

 Potential Interfering Stations Included in above Scenario    94

24N MD BALTIMORE            BLCT      19860103KG   LIC
31N NY NEW YORK             BLCT      19860703KH   LIC
32N DC WASHINGTON           BLET      19801107KE   LIC
45N MD BALTIMORE            BMPCT     20030116AAX  CP
28A MD FREDERICK            DTVPLN    DTVP0713     PLN
29A MD BALTIMORE            DTVPLN    DTVP0747     PLN
29A PA JOHNSTOWN            BLCDT     20050606AIE  LIC
30A PA JOHNSTOWN            DTVPLN    DTVP0799     PLN
30A PA RED LION             DTVPLN    DTVP0800     PLN
30A VA GOLDVEIN             DTVPLN    DTVP0806     PLN
31A DE WILMINGTON           DTVPLN    DTVP0815     PLN
31A OH CLEVELAND            DTVPLN    DTVP0835     PLN
31A PA SCRANTON             DTVPLN    DTVP0838     PLN
31A VA PORTSMOUTH           DTVPLN    DTVP0846     PLN
32A PA ALTOONA              DTVPLN    DTVP0876     PLN
33A DC WASHINGTON           BMPEDT    20030409AAR  CP
34A DC WASHINGTON           BLCDT     20040206AAS  LIC
35A DC WASHINGTON           DTVPLN    DTVP0968     PLN
46A MD BALTIMORE            BPCDT     19980803KR   CP

After Analysis

Results for: 31N MD HAGERSTOWN,          BLET      19960828KE   LIC
                                   POPULATION   AREA (sq km)
   within Noise Limited Contour     1213954      21555.2
   not affected by terrain losses    773237      14370.2
   lost to NTSC IX                    71148        553.8
   lost to additional IX by ATV       20980        300.1
   lost to all IX                     92128        854.0

 Potential Interfering Stations Included in above Scenario    94

24N MD BALTIMORE            BLCT      19860103KG   LIC
31N NY NEW YORK             BLCT      19860703KH   LIC
32N DC WASHINGTON           BLET      19801107KE   LIC
45N MD BALTIMORE            BMPCT     20030116AAX  CP
28A MD FREDERICK            DTVPLN    DTVP0713     PLN
29A MD BALTIMORE            DTVPLN    DTVP0747     PLN
29A PA JOHNSTOWN            BLCDT     20050606AIE  LIC
```

```
30A PA JOHNSTOWN            DTVPLN    DTVP0799     PLN
30A PA RED LION             DTVPLN    DTVP0800     PLN
30A VA GOLDVEIN             DTVPLN    DTVP0806     PLN
31A DE WILMINGTON           DTVPLN    DTVP0815     PLN
31A OH CLEVELAND            DTVPLN    DTVP0835     PLN
31A PA SCRANTON             DTVPLN    DTVP0838     PLN
31A VA PORTSMOUTH           DTVPLN    DTVP0846     PLN
32A PA ALTOONA              DTVPLN    DTVP0876     PLN
33A DC WASHINGTON           BMPEDT    20030409AAR  CP
34A DC WASHINGTON           BLCDT     20040206AAS  LIC
35A DC WASHINGTON           DTVPLN    DTVP0968     PLN
46A MD BALTIMORE            BPCDT     19980803KR   CP
23A WV ROMNEY               USERRECORD01           APP
 *Percent new DTV interference without proposal:      7.6  BLET      19960828KE
 *Percent new DTV interference with proposal:         7.6  BLET      19960828KE


Result key:      927
Scenario       95  Affected station       46
Before Analysis

Results for: 31N MD HAGERSTOWN,          BLET      19960828KE   LIC
                                   POPULATION   AREA (sq km)
   within Noise Limited Contour     1213954      21555.2
   not affected by terrain losses    773237      14370.2
   lost to NTSC IX                    71148        553.8
   lost to additional IX by ATV       20865        292.2
   lost to all IX                     92013        846.1

 Potential Interfering Stations Included in above Scenario    95

24N MD BALTIMORE            BLCT      19860103KG   LIC
31N NY NEW YORK             BLCT      19860703KH   LIC
32N DC WASHINGTON           BLET      19801107KE   LIC
45N MD BALTIMORE            BMPCT     20030116AAX  CP
28A MD FREDERICK            DTVPLN    DTVP0713     PLN
29A MD BALTIMORE            DTVPLN    DTVP0747     PLN
29A PA JOHNSTOWN            BLCDT     20050606AIE  LIC
30A PA JOHNSTOWN            DTVPLN    DTVP0799     PLN
30A PA RED LION             DTVPLN    DTVP0800     PLN
30A VA GOLDVEIN             DTVPLN    DTVP0806     PLN
31A DE WILMINGTON           DTVPLN    DTVP0815     PLN
31A OH CLEVELAND            DTVPLN    DTVP0835     PLN
31A PA SCRANTON             DTVPLN    DTVP0838     PLN
31A VA PORTSMOUTH           DTVPLN    DTVP0846     PLN
32A PA ALTOONA              DTVPLN    DTVP0876     PLN
33A DC WASHINGTON           BMPEDT    20030409AAR  CP
34A DC WASHINGTON           DTVPLN    DTVP0930     PLN
35A DC WASHINGTON           BMPCDT    20060519ACK  CP
46A MD BALTIMORE            BPCDT     19980803KR   CP

After Analysis

Results for: 31N MD HAGERSTOWN,          BLET      19960828KE   LIC
                                   POPULATION   AREA (sq km)
   within Noise Limited Contour     1213954      21555.2
   not affected by terrain losses    773237      14370.2
   lost to NTSC IX                    71148        553.8
   lost to additional IX by ATV       20980        300.1
   lost to all IX                     92128        854.0

 Potential Interfering Stations Included in above Scenario    95

24N MD BALTIMORE            BLCT      19860103KG   LIC
31N NY NEW YORK             BLCT      19860703KH   LIC
32N DC WASHINGTON           BLET      19801107KE   LIC
45N MD BALTIMORE            BMPCT     20030116AAX  CP
28A MD FREDERICK            DTVPLN    DTVP0713     PLN
29A MD BALTIMORE            DTVPLN    DTVP0747     PLN
```

```
29A PA JOHNSTOWN            BLCDT     20050606AIE  LIC
30A PA JOHNSTOWN            DTVPLN    DTVP0799     PLN
30A PA RED LION             DTVPLN    DTVP0800     PLN
30A VA GOLDVEIN             DTVPLN    DTVP0806     PLN
31A DE WILMINGTON           DTVPLN    DTVP0815     PLN
31A OH CLEVELAND            DTVPLN    DTVP0835     PLN
31A PA SCRANTON             DTVPLN    DTVP0838     PLN
31A VA PORTSMOUTH           DTVPLN    DTVP0846     PLN
32A PA ALTOONA              DTVPLN    DTVP0876     PLN
33A DC WASHINGTON           BMPEDT    20030409AAR  CP
34A DC WASHINGTON           DTVPLN    DTVP0930     PLN
35A DC WASHINGTON           BMPCDT    20060519ACK  CP
46A MD BALTIMORE            BPCDT     19980803KR   CP
23A WV ROMNEY               USERRECORD01           APP
 *Percent new DTV interference without proposal:      7.6  BLET      19960828KE
 *Percent new DTV interference with proposal:         7.6  BLET      19960828KE


Result key:      928
Scenario       96  Affected station       46
Before Analysis

Results for: 31N MD HAGERSTOWN,          BLET      19960828KE   LIC
                                   POPULATION   AREA (sq km)
   within Noise Limited Contour     1213954      21555.2
   not affected by terrain losses    773237      14370.2
   lost to NTSC IX                    71148        553.8
   lost to additional IX by ATV       20865        292.2
   lost to all IX                     92013        846.1

 Potential Interfering Stations Included in above Scenario    96

24N MD BALTIMORE            BLCT      19860103KG   LIC
31N NY NEW YORK             BLCT      19860703KH   LIC
32N DC WASHINGTON           BLET      19801107KE   LIC
45N MD BALTIMORE            BMPCT     20030116AAX  CP
28A MD FREDERICK            DTVPLN    DTVP0713     PLN
29A MD BALTIMORE            DTVPLN    DTVP0747     PLN
29A PA JOHNSTOWN            BLCDT     20050606AIE  LIC
30A PA JOHNSTOWN            DTVPLN    DTVP0799     PLN
30A PA RED LION             DTVPLN    DTVP0800     PLN
30A VA GOLDVEIN             DTVPLN    DTVP0806     PLN
31A DE WILMINGTON           DTVPLN    DTVP0815     PLN
31A OH CLEVELAND            DTVPLN    DTVP0835     PLN
31A PA SCRANTON             DTVPLN    DTVP0838     PLN
31A VA PORTSMOUTH           DTVPLN    DTVP0846     PLN
32A PA ALTOONA              DTVPLN    DTVP0876     PLN
33A DC WASHINGTON           BMPEDT    20030409AAR  CP
34A DC WASHINGTON           DTVPLN    DTVP0930     PLN
35A DC WASHINGTON           DTVPLN    DTVP0968     PLN
46A MD BALTIMORE            BPCDT     19980803KR   CP

After Analysis

Results for: 31N MD HAGERSTOWN,          BLET      19960828KE   LIC
                                   POPULATION   AREA (sq km)
   within Noise Limited Contour     1213954      21555.2
   not affected by terrain losses    773237      14370.2
   lost to NTSC IX                    71148        553.8
   lost to additional IX by ATV       20980        300.1
   lost to all IX                     92128        854.0

 Potential Interfering Stations Included in above Scenario    96

24N MD BALTIMORE            BLCT      19860103KG   LIC
31N NY NEW YORK             BLCT      19860703KH   LIC
32N DC WASHINGTON           BLET      19801107KE   LIC
45N MD BALTIMORE            BMPCT     20030116AAX  CP
28A MD FREDERICK            DTVPLN    DTVP0713     PLN
```

```
29A MD BALTIMORE            DTVPLN    DTVP0747     PLN
29A PA JOHNSTOWN            BLCDT     20050606AIE  LIC
30A PA JOHNSTOWN            DTVPLN    DTVP0799     PLN
30A PA RED LION             DTVPLN    DTVP0800     PLN
30A VA GOLDVEIN             DTVPLN    DTVP0806     PLN
31A DE WILMINGTON           DTVPLN    DTVP0815     PLN
31A OH CLEVELAND            DTVPLN    DTVP0835     PLN
31A PA SCRANTON             DTVPLN    DTVP0838     PLN
31A VA PORTSMOUTH           DTVPLN    DTVP0846     PLN
32A PA ALTOONA              DTVPLN    DTVP0876     PLN
33A DC WASHINGTON           BMPEDT    20030409AAR  CP
34A DC WASHINGTON           DTVPLN    DTVP0930     PLN
35A DC WASHINGTON           DTVPLN    DTVP0968     PLN
46A MD BALTIMORE            BPCDT     19980803KR   CP
23A WV ROMNEY               USERRECORD01           APP
 *Percent new DTV interference without proposal:      7.6  BLET      19960828KE
 *Percent new DTV interference with proposal:         7.6  BLET      19960828KE


Result key:      929
Scenario       97  Affected station       46
Before Analysis

Results for: 31N MD HAGERSTOWN,          BLET      19960828KE   LIC
                                   POPULATION   AREA (sq km)
   within Noise Limited Contour     1213954      21555.2
   not affected by terrain losses    773237      14370.2
   lost to NTSC IX                    71148        553.8
   lost to additional IX by ATV       26350        343.6
   lost to all IX                     97498        897.4

 Potential Interfering Stations Included in above Scenario    97

24N MD BALTIMORE            BLCT      19860103KG   LIC
31N NY NEW YORK             BLCT      19860703KH   LIC
32N DC WASHINGTON           BLET      19801107KE   LIC
45N MD BALTIMORE            BMPCT     20030116AAX  CP
28A MD FREDERICK            DTVPLN    DTVP0713     PLN
29A MD BALTIMORE            DTVPLN    DTVP0747     PLN
29A PA JOHNSTOWN            BLCDT     20050606AIE  LIC
30A PA JOHNSTOWN            DTVPLN    DTVP0799     PLN
30A PA RED LION             BLCDT     20050615AAB  LIC
30A VA GOLDVEIN             BLEDT     20031230AAR  LIC
31A DE WILMINGTON           BLCDT     20031203AFL  LIC
31A OH CLEVELAND            DTVPLN    DTVP0835     PLN
31A PA SCRANTON             BLCDT     20060721ABH  LIC
31A VA PORTSMOUTH           DTVPLN    DTVP0846     PLN
32A PA ALTOONA              DTVPLN    DTVP0876     PLN
33A DC WASHINGTON           BMPEDT    20030409AAR  CP
34A DC WASHINGTON           BLCDT     20040206AAS  LIC
35A DC WASHINGTON           BMPCDT    20060519ACK  CP
46A MD BALTIMORE            BPCDT     19980803KR   CP

After Analysis

Results for: 31N MD HAGERSTOWN,          BLET      19960828KE   LIC
                                   POPULATION   AREA (sq km)
   within Noise Limited Contour     1213954      21555.2
   not affected by terrain losses    773237      14370.2
   lost to NTSC IX                    71148        553.8
   lost to additional IX by ATV       26465        351.5
   lost to all IX                     97613        905.3

 Potential Interfering Stations Included in above Scenario    97

24N MD BALTIMORE            BLCT      19860103KG   LIC
31N NY NEW YORK             BLCT      19860703KH   LIC
32N DC WASHINGTON           BLET      19801107KE   LIC
45N MD BALTIMORE            BMPCT     20030116AAX  CP
```

```
28A MD FREDERICK            DTVPLN    DTVP0713     PLN
29A MD BALTIMORE            DTVPLN    DTVP0747     PLN
29A PA JOHNSTOWN            BLCDT     20050606AIE  LIC
30A PA JOHNSTOWN            DTVPLN    DTVP0799     PLN
30A PA RED LION             BLCDT     20050615AAB  LIC
30A VA GOLDVEIN             BLEDT     20031230AAR  LIC
31A DE WILMINGTON           BLCDT     20031203AFL  LIC
31A OH CLEVELAND            DTVPLN    DTVP0835     PLN
31A PA SCRANTON             BLCDT     20060721ABH  LIC
31A VA PORTSMOUTH           DTVPLN    DTVP0846     PLN
32A PA ALTOONA              DTVPLN    DTVP0876     PLN
33A DC WASHINGTON           BMPEDT    20030409AAR  CP
34A DC WASHINGTON           BLCDT     20040206AAS  LIC
35A DC WASHINGTON           BMPCDT    20060519ACK  CP
46A MD BALTIMORE            BPCDT     19980803KR   CP
23A WV ROMNEY               USERRECORD01           APP
 *Percent new DTV interference without proposal:      8.0  BLET      19960828KE
 *Percent new DTV interference with proposal:         8.0  BLET      19960828KE


Result key:      930
Scenario       98  Affected station       46
Before Analysis

Results for: 31N MD HAGERSTOWN,          BLET      19960828KE   LIC
                                   POPULATION   AREA (sq km)
   within Noise Limited Contour     1213954      21555.2
   not affected by terrain losses    773237      14370.2
   lost to NTSC IX                    71148        553.8
   lost to additional IX by ATV       26350        343.6
   lost to all IX                     97498        897.4

 Potential Interfering Stations Included in above Scenario    98

24N MD BALTIMORE            BLCT      19860103KG   LIC
31N NY NEW YORK             BLCT      19860703KH   LIC
32N DC WASHINGTON           BLET      19801107KE   LIC
45N MD BALTIMORE            BMPCT     20030116AAX  CP
28A MD FREDERICK            DTVPLN    DTVP0713     PLN
29A MD BALTIMORE            DTVPLN    DTVP0747     PLN
29A PA JOHNSTOWN            BLCDT     20050606AIE  LIC
30A PA JOHNSTOWN            DTVPLN    DTVP0799     PLN
30A PA RED LION             BLCDT     20050615AAB  LIC
30A VA GOLDVEIN             BLEDT     20031230AAR  LIC
31A DE WILMINGTON           BLCDT     20031203AFL  LIC
31A OH CLEVELAND            DTVPLN    DTVP0835     PLN
31A PA SCRANTON             BLCDT     20060721ABH  LIC
31A VA PORTSMOUTH           DTVPLN    DTVP0846     PLN
32A PA ALTOONA              DTVPLN    DTVP0876     PLN
33A DC WASHINGTON           BMPEDT    20030409AAR  CP
34A DC WASHINGTON           BLCDT     20040206AAS  LIC
35A DC WASHINGTON           DTVPLN    DTVP0968     PLN
46A MD BALTIMORE            BPCDT     19980803KR   CP

After Analysis

Results for: 31N MD HAGERSTOWN,          BLET      19960828KE   LIC
                                   POPULATION   AREA (sq km)
   within Noise Limited Contour     1213954      21555.2
   not affected by terrain losses    773237      14370.2
   lost to NTSC IX                    71148        553.8
   lost to additional IX by ATV       26465        351.5
   lost to all IX                     97613        905.3

 Potential Interfering Stations Included in above Scenario    98

24N MD BALTIMORE            BLCT      19860103KG   LIC
31N NY NEW YORK             BLCT      19860703KH   LIC
32N DC WASHINGTON           BLET      19801107KE   LIC
```

```
45N MD BALTIMORE            BMPCT     20030116AAX  CP
28A MD FREDERICK            DTVPLN    DTVP0713     PLN
29A MD BALTIMORE            DTVPLN    DTVP0747     PLN
29A PA JOHNSTOWN            BLCDT     20050606AIE  LIC
30A PA JOHNSTOWN            DTVPLN    DTVP0799     PLN
30A PA RED LION             BLCDT     20050615AAB  LIC
30A VA GOLDVEIN             BLEDT     20031230AAR  LIC
31A DE WILMINGTON           BLCDT     20031203AFL  LIC
31A OH CLEVELAND            DTVPLN    DTVP0835     PLN
31A PA SCRANTON             BLCDT     20060721ABH  LIC
31A VA PORTSMOUTH           DTVPLN    DTVP0846     PLN
32A PA ALTOONA              DTVPLN    DTVP0876     PLN
33A DC WASHINGTON           BMPEDT    20030409AAR  CP
34A DC WASHINGTON           BLCDT     20040206AAS  LIC
35A DC WASHINGTON           DTVPLN    DTVP0968     PLN
46A MD BALTIMORE            BPCDT     19980803KR   CP
23A WV ROMNEY               USERRECORD01           APP
 *Percent new DTV interference without proposal:      8.0  BLET      19960828KE
 *Percent new DTV interference with proposal:         8.0  BLET      19960828KE


Result key:      931
Scenario       99  Affected station       46
Before Analysis

Results for: 31N MD HAGERSTOWN,          BLET      19960828KE   LIC
                                   POPULATION   AREA (sq km)
   within Noise Limited Contour     1213954      21555.2
   not affected by terrain losses    773237      14370.2
   lost to NTSC IX                    71148        553.8
   lost to additional IX by ATV       26350        343.6
   lost to all IX                     97498        897.4

 Potential Interfering Stations Included in above Scenario    99

24N MD BALTIMORE            BLCT      19860103KG   LIC
31N NY NEW YORK             BLCT      19860703KH   LIC
32N DC WASHINGTON           BLET      19801107KE   LIC
45N MD BALTIMORE            BMPCT     20030116AAX  CP
28A MD FREDERICK            DTVPLN    DTVP0713     PLN
29A MD BALTIMORE            DTVPLN    DTVP0747     PLN
29A PA JOHNSTOWN            BLCDT     20050606AIE  LIC
30A PA JOHNSTOWN            DTVPLN    DTVP0799     PLN
30A PA RED LION             BLCDT     20050615AAB  LIC
30A VA GOLDVEIN             BLEDT     20031230AAR  LIC
31A DE WILMINGTON           BLCDT     20031203AFL  LIC
31A OH CLEVELAND            DTVPLN    DTVP0835     PLN
31A PA SCRANTON             BLCDT     20060721ABH  LIC
31A VA PORTSMOUTH           DTVPLN    DTVP0846     PLN
32A PA ALTOONA              DTVPLN    DTVP0876     PLN
33A DC WASHINGTON           BMPEDT    20030409AAR  CP
34A DC WASHINGTON           DTVPLN    DTVP0930     PLN
35A DC WASHINGTON           BMPCDT    20060519ACK  CP
46A MD BALTIMORE            BPCDT     19980803KR   CP

After Analysis

Results for: 31N MD HAGERSTOWN,          BLET      19960828KE   LIC
                                   POPULATION   AREA (sq km)
   within Noise Limited Contour     1213954      21555.2
   not affected by terrain losses    773237      14370.2
   lost to NTSC IX                    71148        553.8
   lost to additional IX by ATV       26465        351.5
   lost to all IX                     97613        905.3

 Potential Interfering Stations Included in above Scenario    99

24N MD BALTIMORE            BLCT      19860103KG   LIC
31N NY NEW YORK             BLCT      19860703KH   LIC
```

```
32N DC WASHINGTON           BLET      19801107KE   LIC
45N MD BALTIMORE            BMPCT     20030116AAX  CP
28A MD FREDERICK            DTVPLN    DTVP0713     PLN
29A MD BALTIMORE            DTVPLN    DTVP0747     PLN
29A PA JOHNSTOWN            BLCDT     20050606AIE  LIC
30A PA JOHNSTOWN            DTVPLN    DTVP0799     PLN
30A PA RED LION             BLCDT     20050615AAB  LIC
30A VA GOLDVEIN             BLEDT     20031230AAR  LIC
31A DE WILMINGTON           BLCDT     20031203AFL  LIC
31A OH CLEVELAND            DTVPLN    DTVP0835     PLN
31A PA SCRANTON             BLCDT     20060721ABH  LIC
31A VA PORTSMOUTH           DTVPLN    DTVP0846     PLN
32A PA ALTOONA              DTVPLN    DTVP0876     PLN
33A DC WASHINGTON           BMPEDT    20030409AAR  CP
34A DC WASHINGTON           DTVPLN    DTVP0930     PLN
35A DC WASHINGTON           BMPCDT    20060519ACK  CP
46A MD BALTIMORE            BPCDT     19980803KR   CP
23A WV ROMNEY               USERRECORD01           APP
 *Percent new DTV interference without proposal:      8.0  BLET      19960828KE
 *Percent new DTV interference with proposal:         8.0  BLET      19960828KE


Result key:      932
Scenario      100  Affected station       46
Before Analysis

Results for: 31N MD HAGERSTOWN,          BLET      19960828KE   LIC
                                  POPULATION   AREA (sq km)
   within Noise Limited Contour     1213954      21555.2
   not affected by terrain losses    773237      14370.2
   lost to NTSC IX                    71148        553.8
   lost to additional IX by ATV       26350        343.6
   lost to all IX                     97498        897.4

 Potential Interfering Stations Included in above Scenario   100

24N MD BALTIMORE            BLCT      19860103KG   LIC
31N NY NEW YORK             BLCT      19860703KH   LIC
32N DC WASHINGTON           BLET      19801107KE   LIC
45N MD BALTIMORE            BMPCT     20030116AAX  CP
28A MD FREDERICK            DTVPLN    DTVP0713     PLN
29A MD BALTIMORE            DTVPLN    DTVP0747     PLN
29A PA JOHNSTOWN            BLCDT     20050606AIE  LIC
30A PA JOHNSTOWN            DTVPLN    DTVP0799     PLN
30A PA RED LION             BLCDT     20050615AAB  LIC
30A VA GOLDVEIN             BLEDT     20031230AAR  LIC
31A DE WILMINGTON           BLCDT     20031203AFL  LIC
31A OH CLEVELAND            DTVPLN    DTVP0835     PLN
31A PA SCRANTON             BLCDT     20060721ABH  LIC
31A VA PORTSMOUTH           DTVPLN    DTVP0846     PLN
32A PA ALTOONA              DTVPLN    DTVP0876     PLN
33A DC WASHINGTON           BMPEDT    20030409AAR  CP
34A DC WASHINGTON           DTVPLN    DTVP0930     PLN
35A DC WASHINGTON           DTVPLN    DTVP0968     PLN
46A MD BALTIMORE            BPCDT     19980803KR   CP

After Analysis

Results for: 31N MD HAGERSTOWN,          BLET      19960828KE   LIC
                                  POPULATION   AREA (sq km)
   within Noise Limited Contour     1213954      21555.2
   not affected by terrain losses    773237      14370.2
   lost to NTSC IX                    71148        553.8
   lost to additional IX by ATV       26465        351.5
   lost to all IX                     97613        905.3

 Potential Interfering Stations Included in above Scenario   100

24N MD BALTIMORE            BLCT      19860103KG   LIC
```

```
31N NY NEW YORK             BLCT      19860703KH   LIC
32N DC WASHINGTON           BLET      19801107KE   LIC
45N MD BALTIMORE            BMPCT     20030116AAX  CP
28A MD FREDERICK            DTVPLN    DTVP0713     PLN
29A MD BALTIMORE            DTVPLN    DTVP0747     PLN
29A PA JOHNSTOWN            BLCDT     20050606AIE  LIC
30A PA JOHNSTOWN            DTVPLN    DTVP0799     PLN
30A PA RED LION             BLCDT     20050615AAB  LIC
30A VA GOLDVEIN             BLEDT     20031230AAR  LIC
31A DE WILMINGTON           BLCDT     20031203AFL  LIC
31A OH CLEVELAND            DTVPLN    DTVP0835     PLN
31A PA SCRANTON             BLCDT     20060721ABH  LIC
31A VA PORTSMOUTH           DTVPLN    DTVP0846     PLN
32A PA ALTOONA              DTVPLN    DTVP0876     PLN
33A DC WASHINGTON           BMPEDT    20030409AAR  CP
34A DC WASHINGTON           DTVPLN    DTVP0930     PLN
35A DC WASHINGTON           DTVPLN    DTVP0968     PLN
46A MD BALTIMORE            BPCDT     19980803KR   CP
23A WV ROMNEY               USERRECORD01           APP
 *Percent new DTV interference without proposal:      8.0  BLET      19960828KE
 *Percent new DTV interference with proposal:         8.0  BLET      19960828KE


Result key:      933
Scenario      101  Affected station       46
Before Analysis

Results for: 31N MD HAGERSTOWN,          BLET      19960828KE   LIC
                                   POPULATION   AREA (sq km)
   within Noise Limited Contour     1213954      21555.2
   not affected by terrain losses    773237      14370.2
   lost to NTSC IX                    71148        553.8
   lost to additional IX by ATV       25127        318.9
   lost to all IX                     96275        872.7

 Potential Interfering Stations Included in above Scenario   101

24N MD BALTIMORE            BLCT      19860103KG   LIC
31N NY NEW YORK             BLCT      19860703KH   LIC
32N DC WASHINGTON           BLET      19801107KE   LIC
45N MD BALTIMORE            BMPCT     20030116AAX  CP
28A MD FREDERICK            DTVPLN    DTVP0713     PLN
29A MD BALTIMORE            DTVPLN    DTVP0747     PLN
29A PA JOHNSTOWN            BLCDT     20050606AIE  LIC
30A PA JOHNSTOWN            DTVPLN    DTVP0799     PLN
30A PA RED LION             BLCDT     20050615AAB  LIC
30A VA GOLDVEIN             BLEDT     20031230AAR  LIC
31A DE WILMINGTON           BLCDT     20031203AFL  LIC
31A OH CLEVELAND            DTVPLN    DTVP0835     PLN
31A PA SCRANTON             DTVPLN    DTVP0838     PLN
31A VA PORTSMOUTH           DTVPLN    DTVP0846     PLN
32A PA ALTOONA              DTVPLN    DTVP0876     PLN
33A DC WASHINGTON           BMPEDT    20030409AAR  CP
34A DC WASHINGTON           BLCDT     20040206AAS  LIC
35A DC WASHINGTON           BMPCDT    20060519ACK  CP
46A MD BALTIMORE            BPCDT     19980803KR   CP

After Analysis

Results for: 31N MD HAGERSTOWN,          BLET      19960828KE   LIC
                                   POPULATION   AREA (sq km)
   within Noise Limited Contour     1213954      21555.2
   not affected by terrain losses    773237      14370.2
   lost to NTSC IX                    71148        553.8
   lost to additional IX by ATV       25242        326.8
   lost to all IX                     96390        880.6

 Potential Interfering Stations Included in above Scenario   101
```

```
24N MD BALTIMORE            BLCT      19860103KG   LIC
31N NY NEW YORK             BLCT      19860703KH   LIC
32N DC WASHINGTON           BLET      19801107KE   LIC
45N MD BALTIMORE            BMPCT     20030116AAX  CP
28A MD FREDERICK            DTVPLN    DTVP0713     PLN
29A MD BALTIMORE            DTVPLN    DTVP0747     PLN
29A PA JOHNSTOWN            BLCDT     20050606AIE  LIC
30A PA JOHNSTOWN            DTVPLN    DTVP0799     PLN
30A PA RED LION             BLCDT     20050615AAB  LIC
30A VA GOLDVEIN             BLEDT     20031230AAR  LIC
31A DE WILMINGTON           BLCDT     20031203AFL  LIC
31A OH CLEVELAND            DTVPLN    DTVP0835     PLN
31A PA SCRANTON             DTVPLN    DTVP0838     PLN
31A VA PORTSMOUTH           DTVPLN    DTVP0846     PLN
32A PA ALTOONA              DTVPLN    DTVP0876     PLN
33A DC WASHINGTON           BMPEDT    20030409AAR  CP
34A DC WASHINGTON           BLCDT     20040206AAS  LIC
35A DC WASHINGTON           BMPCDT    20060519ACK  CP
46A MD BALTIMORE            BPCDT     19980803KR   CP
23A WV ROMNEY               USERRECORD01           APP
 *Percent new DTV interference without proposal:      7.9  BLET      19960828KE
 *Percent new DTV interference with proposal:         7.9  BLET      19960828KE


Result key:      934
Scenario      102  Affected station       46
Before Analysis

Results for: 31N MD HAGERSTOWN,          BLET      19960828KE   LIC
                                   POPULATION   AREA (sq km)
   within Noise Limited Contour     1213954      21555.2
   not affected by terrain losses    773237      14370.2
   lost to NTSC IX                    71148        553.8
   lost to additional IX by ATV       25127        318.9
   lost to all IX                     96275        872.7

 Potential Interfering Stations Included in above Scenario   102

24N MD BALTIMORE            BLCT      19860103KG   LIC
31N NY NEW YORK             BLCT      19860703KH   LIC
32N DC WASHINGTON           BLET      19801107KE   LIC
45N MD BALTIMORE            BMPCT     20030116AAX  CP
28A MD FREDERICK            DTVPLN    DTVP0713     PLN
29A MD BALTIMORE            DTVPLN    DTVP0747     PLN
29A PA JOHNSTOWN            BLCDT     20050606AIE  LIC
30A PA JOHNSTOWN            DTVPLN    DTVP0799     PLN
30A PA RED LION             BLCDT     20050615AAB  LIC
30A VA GOLDVEIN             BLEDT     20031230AAR  LIC
31A DE WILMINGTON           BLCDT     20031203AFL  LIC
31A OH CLEVELAND            DTVPLN    DTVP0835     PLN
31A PA SCRANTON             DTVPLN    DTVP0838     PLN
31A VA PORTSMOUTH           DTVPLN    DTVP0846     PLN
32A PA ALTOONA              DTVPLN    DTVP0876     PLN
33A DC WASHINGTON           BMPEDT    20030409AAR  CP
34A DC WASHINGTON           BLCDT     20040206AAS  LIC
35A DC WASHINGTON           DTVPLN    DTVP0968     PLN
46A MD BALTIMORE            BPCDT     19980803KR   CP

After Analysis

Results for: 31N MD HAGERSTOWN,          BLET      19960828KE   LIC
                                   POPULATION   AREA (sq km)
   within Noise Limited Contour     1213954      21555.2
   not affected by terrain losses    773237      14370.2
   lost to NTSC IX                    71148        553.8
   lost to additional IX by ATV       25242        326.8
   lost to all IX                     96390        880.6

 Potential Interfering Stations Included in above Scenario   102
```

```
24N MD BALTIMORE            BLCT      19860103KG   LIC
31N NY NEW YORK             BLCT      19860703KH   LIC
32N DC WASHINGTON           BLET      19801107KE   LIC
45N MD BALTIMORE            BMPCT     20030116AAX  CP
28A MD FREDERICK            DTVPLN    DTVP0713     PLN
29A MD BALTIMORE            DTVPLN    DTVP0747     PLN
29A PA JOHNSTOWN            BLCDT     20050606AIE  LIC
30A PA JOHNSTOWN            DTVPLN    DTVP0799     PLN
30A PA RED LION             BLCDT     20050615AAB  LIC
30A VA GOLDVEIN             BLEDT     20031230AAR  LIC
31A DE WILMINGTON           BLCDT     20031203AFL  LIC
31A OH CLEVELAND            DTVPLN    DTVP0835     PLN
31A PA SCRANTON             DTVPLN    DTVP0838     PLN
31A VA PORTSMOUTH           DTVPLN    DTVP0846     PLN
32A PA ALTOONA              DTVPLN    DTVP0876     PLN
33A DC WASHINGTON           BMPEDT    20030409AAR  CP
34A DC WASHINGTON           BLCDT     20040206AAS  LIC
35A DC WASHINGTON           DTVPLN    DTVP0968     PLN
46A MD BALTIMORE            BPCDT     19980803KR   CP
23A WV ROMNEY               USERRECORD01           APP
 *Percent new DTV interference without proposal:      7.9  BLET      19960828KE
 *Percent new DTV interference with proposal:         7.9  BLET      19960828KE


Result key:      935
Scenario      103  Affected station       46
Before Analysis

Results for: 31N MD HAGERSTOWN,          BLET      19960828KE   LIC
                                   POPULATION   AREA (sq km)
   within Noise Limited Contour     1213954      21555.2
   not affected by terrain losses    773237      14370.2
   lost to NTSC IX                    71148        553.8
   lost to additional IX by ATV       25127        318.9
   lost to all IX                     96275        872.7

 Potential Interfering Stations Included in above Scenario   103

24N MD BALTIMORE            BLCT      19860103KG   LIC
31N NY NEW YORK             BLCT      19860703KH   LIC
32N DC WASHINGTON           BLET      19801107KE   LIC
45N MD BALTIMORE            BMPCT     20030116AAX  CP
28A MD FREDERICK            DTVPLN    DTVP0713     PLN
29A MD BALTIMORE            DTVPLN    DTVP0747     PLN
29A PA JOHNSTOWN            BLCDT     20050606AIE  LIC
30A PA JOHNSTOWN            DTVPLN    DTVP0799     PLN
30A PA RED LION             BLCDT     20050615AAB  LIC
30A VA GOLDVEIN             BLEDT     20031230AAR  LIC
31A DE WILMINGTON           BLCDT     20031203AFL  LIC
31A OH CLEVELAND            DTVPLN    DTVP0835     PLN
31A PA SCRANTON             DTVPLN    DTVP0838     PLN
31A VA PORTSMOUTH           DTVPLN    DTVP0846     PLN
32A PA ALTOONA              DTVPLN    DTVP0876     PLN
33A DC WASHINGTON           BMPEDT    20030409AAR  CP
34A DC WASHINGTON           DTVPLN    DTVP0930     PLN
35A DC WASHINGTON           BMPCDT    20060519ACK  CP
46A MD BALTIMORE            BPCDT     19980803KR   CP

After Analysis

Results for: 31N MD HAGERSTOWN,          BLET      19960828KE   LIC
                                   POPULATION   AREA (sq km)
   within Noise Limited Contour     1213954      21555.2
   not affected by terrain losses    773237      14370.2
   lost to NTSC IX                    71148        553.8
   lost to additional IX by ATV       25242        326.8
   lost to all IX                     96390        880.6
```

Potential Interfering Stations Included in above Scenario 103

24N	MD BALTIMORE	BLCT	19860103KG	LIC
31N	NY NEW YORK	BLCT	19860703KH	LIC
32N	DC WASHINGTON	BLET	19801107KE	LIC
45N	MD BALTIMORE	BMPCT	20030116AAX	CP
28A	MD FREDERICK	DTVPLN	DTVP0713	PLN
29A	MD BALTIMORE	DTVPLN	DTVP0747	PLN
29A	PA JOHNSTOWN	BLCDT	20050606AIE	LIC
30A	PA JOHNSTOWN	DTVPLN	DTVP0799	PLN
30A	PA RED LION	BLCDT	20050615AAB	LIC
30A	VA GOLDVEIN	BLEDT	20031230AAR	LIC
31A	DE WILMINGTON	BLCDT	20031203AFL	LIC
31A	OH CLEVELAND	DTVPLN	DTVP0835	PLN
31A	PA SCRANTON	DTVPLN	DTVP0838	PLN
31A	VA PORTSMOUTH	DTVPLN	DTVP0846	PLN
32A	PA ALTOONA	DTVPLN	DTVP0876	PLN
33A	DC WASHINGTON	BMPEDT	20030409AAR	CP
34A	DC WASHINGTON	DTVPLN	DTVP0930	PLN
35A	DC WASHINGTON	BMPCDT	20060519ACK	CP
46A	MD BALTIMORE	BPCDT	19980803KR	CP
23A	WV ROMNEY	USERRECORD01		APP

*Percent new DTV interference without proposal: 7.9 BLET 19960828KE
*Percent new DTV interference with proposal: 7.9 BLET 19960828KE

Result key: 936
Scenario 104 Affected station 46
Before Analysis

Results for: 31N MD HAGERSTOWN, BLET 19960828KE LIC

	POPULATION	AREA (sq km)
within Noise Limited Contour	1213954	21555.2
not affected by terrain losses	773237	14370.2
lost to NTSC IX	71148	553.8
lost to additional IX by ATV	25127	318.9
lost to all IX	96275	872.7

Potential Interfering Stations Included in above Scenario 104

24N	MD BALTIMORE	BLCT	19860103KG	LIC
31N	NY NEW YORK	BLCT	19860703KH	LIC
32N	DC WASHINGTON	BLET	19801107KE	LIC
45N	MD BALTIMORE	BMPCT	20030116AAX	CP
28A	MD FREDERICK	DTVPLN	DTVP0713	PLN
29A	MD BALTIMORE	DTVPLN	DTVP0747	PLN
29A	PA JOHNSTOWN	BLCDT	20050606AIE	LIC
30A	PA JOHNSTOWN	DTVPLN	DTVP0799	PLN
30A	PA RED LION	BLCDT	20050615AAB	LIC
30A	VA GOLDVEIN	BLEDT	20031230AAR	LIC
31A	DE WILMINGTON	BLCDT	20031203AFL	LIC
31A	OH CLEVELAND	DTVPLN	DTVP0835	PLN
31A	PA SCRANTON	DTVPLN	DTVP0838	PLN
31A	VA PORTSMOUTH	DTVPLN	DTVP0846	PLN
32A	PA ALTOONA	DTVPLN	DTVP0876	PLN
33A	DC WASHINGTON	BMPEDT	20030409AAR	CP
34A	DC WASHINGTON	DTVPLN	DTVP0930	PLN
35A	DC WASHINGTON	DTVPLN	DTVP0968	PLN
46A	MD BALTIMORE	BPCDT	19980803KR	CP

After Analysis

Results for: 31N MD HAGERSTOWN, BLET 19960828KE LIC

	POPULATION	AREA (sq km)
within Noise Limited Contour	1213954	21555.2
not affected by terrain losses	773237	14370.2
lost to NTSC IX	71148	553.8
lost to additional IX by ATV	25242	326.8
lost to all IX	96390	880.6

```
 Potential Interfering Stations Included in above Scenario   104

24N MD BALTIMORE            BLCT      19860103KG   LIC
31N NY NEW YORK             BLCT      19860703KH   LIC
32N DC WASHINGTON           BLET      19801107KE   LIC
45N MD BALTIMORE            BMPCT     20030116AAX  CP
28A MD FREDERICK            DTVPLN    DTVP0713     PLN
29A MD BALTIMORE            DTVPLN    DTVP0747     PLN
29A PA JOHNSTOWN            BLCDT     20050606AIE  LIC
30A PA JOHNSTOWN            DTVPLN    DTVP0799     PLN
30A PA RED LION             BLCDT     20050615AAB  LIC
30A VA GOLDVEIN             BLEDT     20031230AAR  LIC
31A DE WILMINGTON           BLCDT     20031203AFL  LIC
31A OH CLEVELAND            DTVPLN    DTVP0835     PLN
31A PA SCRANTON             DTVPLN    DTVP0838     PLN
31A VA PORTSMOUTH           DTVPLN    DTVP0846     PLN
32A PA ALTOONA              DTVPLN    DTVP0876     PLN
33A DC WASHINGTON           BMPEDT    20030409AAR  CP
34A DC WASHINGTON           DTVPLN    DTVP0930     PLN
35A DC WASHINGTON           DTVPLN    DTVP0968     PLN
46A MD BALTIMORE            BPCDT     19980803KR   CP
23A WV ROMNEY               USERRECORD01           APP
 *Percent new DTV interference without proposal:      7.9  BLET      19960828KE
 *Percent new DTV interference with proposal:         7.9  BLET      19960828KE


Result key:      937
Scenario      105  Affected station       46
Before Analysis

Results for: 31N MD HAGERSTOWN,          BLET      19960828KE   LIC
                                   POPULATION   AREA (sq km)
   within Noise Limited Contour     1213954      21555.2
   not affected by terrain losses    773237      14370.2
   lost to NTSC IX                    71148        553.8
   lost to additional IX by ATV       23932        342.6
   lost to all IX                     95080        896.4

 Potential Interfering Stations Included in above Scenario   105

24N MD BALTIMORE            BLCT      19860103KG   LIC
31N NY NEW YORK             BLCT      19860703KH   LIC
32N DC WASHINGTON           BLET      19801107KE   LIC
45N MD BALTIMORE            BMPCT     20030116AAX  CP
28A MD FREDERICK            DTVPLN    DTVP0713     PLN
29A MD BALTIMORE            DTVPLN    DTVP0747     PLN
29A PA JOHNSTOWN            BLCDT     20050606AIE  LIC
30A PA JOHNSTOWN            DTVPLN    DTVP0799     PLN
30A PA RED LION             BLCDT     20050615AAB  LIC
30A VA GOLDVEIN             BLEDT     20031230AAR  LIC
31A DE WILMINGTON           DTVPLN    DTVP0815     PLN
31A OH CLEVELAND            DTVPLN    DTVP0835     PLN
31A PA SCRANTON             BLCDT     20060721ABH  LIC
31A VA PORTSMOUTH           DTVPLN    DTVP0846     PLN
32A PA ALTOONA              DTVPLN    DTVP0876     PLN
33A DC WASHINGTON           BMPEDT    20030409AAR  CP
34A DC WASHINGTON           BLCDT     20040206AAS  LIC
35A DC WASHINGTON           BMPCDT    20060519ACK  CP
46A MD BALTIMORE            BPCDT     19980803KR   CP

After Analysis

Results for: 31N MD HAGERSTOWN,          BLET      19960828KE   LIC
                                   POPULATION   AREA (sq km)
   within Noise Limited Contour     1213954      21555.2
   not affected by terrain losses    773237      14370.2
   lost to NTSC IX                    71148        553.8
   lost to additional IX by ATV       24047        350.5
```

```
   lost to all IX                     95195        904.3

 Potential Interfering Stations Included in above Scenario   105

24N MD BALTIMORE            BLCT      19860103KG   LIC
31N NY NEW YORK             BLCT      19860703KH   LIC
32N DC WASHINGTON           BLET      19801107KE   LIC
45N MD BALTIMORE            BMPCT     20030116AAX  CP
28A MD FREDERICK            DTVPLN    DTVP0713     PLN
29A MD BALTIMORE            DTVPLN    DTVP0747     PLN
29A PA JOHNSTOWN            BLCDT     20050606AIE  LIC
30A PA JOHNSTOWN            DTVPLN    DTVP0799     PLN
30A PA RED LION             BLCDT     20050615AAB  LIC
30A VA GOLDVEIN             BLEDT     20031230AAR  LIC
31A DE WILMINGTON           DTVPLN    DTVP0815     PLN
31A OH CLEVELAND            DTVPLN    DTVP0835     PLN
31A PA SCRANTON             BLCDT     20060721ABH  LIC
31A VA PORTSMOUTH           DTVPLN    DTVP0846     PLN
32A PA ALTOONA              DTVPLN    DTVP0876     PLN
33A DC WASHINGTON           BMPEDT    20030409AAR  CP
34A DC WASHINGTON           BLCDT     20040206AAS  LIC
35A DC WASHINGTON           BMPCDT    20060519ACK  CP
46A MD BALTIMORE            BPCDT     19980803KR   CP
23A WV ROMNEY               USERRECORD01           APP
 *Percent new DTV interference without proposal:      7.8  BLET      19960828KE
 *Percent new DTV interference with proposal:         7.8  BLET      19960828KE


Result key:      938
Scenario      106  Affected station       46
Before Analysis

Results for: 31N MD HAGERSTOWN,          BLET      19960828KE   LIC
                                   POPULATION   AREA (sq km)
   within Noise Limited Contour     1213954      21555.2
   not affected by terrain losses    773237      14370.2
   lost to NTSC IX                    71148        553.8
   lost to additional IX by ATV       23932        342.6
   lost to all IX                     95080        896.4

 Potential Interfering Stations Included in above Scenario   106

24N MD BALTIMORE            BLCT      19860103KG   LIC
31N NY NEW YORK             BLCT      19860703KH   LIC
32N DC WASHINGTON           BLET      19801107KE   LIC
45N MD BALTIMORE            BMPCT     20030116AAX  CP
28A MD FREDERICK            DTVPLN    DTVP0713     PLN
29A MD BALTIMORE            DTVPLN    DTVP0747     PLN
29A PA JOHNSTOWN            BLCDT     20050606AIE  LIC
30A PA JOHNSTOWN            DTVPLN    DTVP0799     PLN
30A PA RED LION             BLCDT     20050615AAB  LIC
30A VA GOLDVEIN             BLEDT     20031230AAR  LIC
31A DE WILMINGTON           DTVPLN    DTVP0815     PLN
31A OH CLEVELAND            DTVPLN    DTVP0835     PLN
31A PA SCRANTON             BLCDT     20060721ABH  LIC
31A VA PORTSMOUTH           DTVPLN    DTVP0846     PLN
32A PA ALTOONA              DTVPLN    DTVP0876     PLN
33A DC WASHINGTON           BMPEDT    20030409AAR  CP
34A DC WASHINGTON           BLCDT     20040206AAS  LIC
35A DC WASHINGTON           DTVPLN    DTVP0968     PLN
46A MD BALTIMORE            BPCDT     19980803KR   CP

After Analysis

Results for: 31N MD HAGERSTOWN,          BLET      19960828KE   LIC
                                   POPULATION   AREA (sq km)
   within Noise Limited Contour     1213954      21555.2
   not affected by terrain losses    773237      14370.2
   lost to NTSC IX                    71148        553.8
```

```
   lost to additional IX by ATV       24047        350.5
   lost to all IX                     95195        904.3

 Potential Interfering Stations Included in above Scenario   106

24N MD BALTIMORE            BLCT      19860103KG   LIC
31N NY NEW YORK             BLCT      19860703KH   LIC
32N DC WASHINGTON           BLET      19801107KE   LIC
45N MD BALTIMORE            BMPCT     20030116AAX  CP
28A MD FREDERICK            DTVPLN    DTVP0713     PLN
29A MD BALTIMORE            DTVPLN    DTVP0747     PLN
29A PA JOHNSTOWN            BLCDT     20050606AIE  LIC
30A PA JOHNSTOWN            DTVPLN    DTVP0799     PLN
30A PA RED LION             BLCDT     20050615AAB  LIC
30A VA GOLDVEIN             BLEDT     20031230AAR  LIC
31A DE WILMINGTON           DTVPLN    DTVP0815     PLN
31A OH CLEVELAND            DTVPLN    DTVP0835     PLN
31A PA SCRANTON             BLCDT     20060721ABH  LIC
31A VA PORTSMOUTH           DTVPLN    DTVP0846     PLN
32A PA ALTOONA              DTVPLN    DTVP0876     PLN
33A DC WASHINGTON           BMPEDT    20030409AAR  CP
34A DC WASHINGTON           BLCDT     20040206AAS  LIC
35A DC WASHINGTON           DTVPLN    DTVP0968     PLN
46A MD BALTIMORE            BPCDT     19980803KR   CP
23A WV ROMNEY               USERRECORD01           APP
 *Percent new DTV interference without proposal:      7.8  BLET      19960828KE
 *Percent new DTV interference with proposal:         7.8  BLET      19960828KE


Result key:      939
Scenario      107  Affected station       46
Before Analysis

Results for: 31N MD HAGERSTOWN,          BLET      19960828KE   LIC
                                   POPULATION   AREA (sq km)
   within Noise Limited Contour     1213954      21555.2
   not affected by terrain losses    773237      14370.2
   lost to NTSC IX                    71148        553.8
   lost to additional IX by ATV       23932        342.6
   lost to all IX                     95080        896.4

 Potential Interfering Stations Included in above Scenario   107

24N MD BALTIMORE            BLCT      19860103KG   LIC
31N NY NEW YORK             BLCT      19860703KH   LIC
32N DC WASHINGTON           BLET      19801107KE   LIC
45N MD BALTIMORE            BMPCT     20030116AAX  CP
28A MD FREDERICK            DTVPLN    DTVP0713     PLN
29A MD BALTIMORE            DTVPLN    DTVP0747     PLN
29A PA JOHNSTOWN            BLCDT     20050606AIE  LIC
30A PA JOHNSTOWN            DTVPLN    DTVP0799     PLN
30A PA RED LION             BLCDT     20050615AAB  LIC
30A VA GOLDVEIN             BLEDT     20031230AAR  LIC
31A DE WILMINGTON           DTVPLN    DTVP0815     PLN
31A OH CLEVELAND            DTVPLN    DTVP0835     PLN
31A PA SCRANTON             BLCDT     20060721ABH  LIC
31A VA PORTSMOUTH           DTVPLN    DTVP0846     PLN
32A PA ALTOONA              DTVPLN    DTVP0876     PLN
33A DC WASHINGTON           BMPEDT    20030409AAR  CP
34A DC WASHINGTON           DTVPLN    DTVP0930     PLN
35A DC WASHINGTON           BMPCDT    20060519ACK  CP
46A MD BALTIMORE            BPCDT     19980803KR   CP

After Analysis

Results for: 31N MD HAGERSTOWN,          BLET      19960828KE   LIC
                                   POPULATION   AREA (sq km)
   within Noise Limited Contour     1213954      21555.2
   not affected by terrain losses    773237      14370.2
```

```
   lost to NTSC IX                    71148        553.8
   lost to additional IX by ATV       24047        350.5
   lost to all IX                     95195        904.3

 Potential Interfering Stations Included in above Scenario   107

24N MD BALTIMORE            BLCT      19860103KG   LIC
31N NY NEW YORK             BLCT      19860703KH   LIC
32N DC WASHINGTON           BLET      19801107KE   LIC
45N MD BALTIMORE            BMPCT     20030116AAX  CP
28A MD FREDERICK            DTVPLN    DTVP0713     PLN
29A MD BALTIMORE            DTVPLN    DTVP0747     PLN
29A PA JOHNSTOWN            BLCDT     20050606AIE  LIC
30A PA JOHNSTOWN            DTVPLN    DTVP0799     PLN
30A PA RED LION             BLCDT     20050615AAB  LIC
30A VA GOLDVEIN             BLEDT     20031230AAR  LIC
31A DE WILMINGTON           DTVPLN    DTVP0815     PLN
31A OH CLEVELAND            DTVPLN    DTVP0835     PLN
31A PA SCRANTON             BLCDT     20060721ABH  LIC
31A VA PORTSMOUTH           DTVPLN    DTVP0846     PLN
32A PA ALTOONA              DTVPLN    DTVP0876     PLN
33A DC WASHINGTON           BMPEDT    20030409AAR  CP
34A DC WASHINGTON           DTVPLN    DTVP0930     PLN
35A DC WASHINGTON           BMPCDT    20060519ACK  CP
46A MD BALTIMORE            BPCDT     19980803KR   CP
23A WV ROMNEY               USERRECORD01           APP
 *Percent new DTV interference without proposal:      7.8  BLET      19960828KE
 *Percent new DTV interference with proposal:         7.8  BLET      19960828KE


Result key:      940
Scenario      108  Affected station       46
Before Analysis

Results for: 31N MD HAGERSTOWN,          BLET      19960828KE   LIC
                                   POPULATION   AREA (sq km)
   within Noise Limited Contour     1213954      21555.2
   not affected by terrain losses    773237      14370.2
   lost to NTSC IX                    71148        553.8
   lost to additional IX by ATV       23932        342.6
   lost to all IX                     95080        896.4

 Potential Interfering Stations Included in above Scenario   108

24N MD BALTIMORE            BLCT      19860103KG   LIC
31N NY NEW YORK             BLCT      19860703KH   LIC
32N DC WASHINGTON           BLET      19801107KE   LIC
45N MD BALTIMORE            BMPCT     20030116AAX  CP
28A MD FREDERICK            DTVPLN    DTVP0713     PLN
29A MD BALTIMORE            DTVPLN    DTVP0747     PLN
29A PA JOHNSTOWN            BLCDT     20050606AIE  LIC
30A PA JOHNSTOWN            DTVPLN    DTVP0799     PLN
30A PA RED LION             BLCDT     20050615AAB  LIC
30A VA GOLDVEIN             BLEDT     20031230AAR  LIC
31A DE WILMINGTON           DTVPLN    DTVP0815     PLN
31A OH CLEVELAND            DTVPLN    DTVP0835     PLN
31A PA SCRANTON             BLCDT     20060721ABH  LIC
31A VA PORTSMOUTH           DTVPLN    DTVP0846     PLN
32A PA ALTOONA              DTVPLN    DTVP0876     PLN
33A DC WASHINGTON           BMPEDT    20030409AAR  CP
34A DC WASHINGTON           DTVPLN    DTVP0930     PLN
35A DC WASHINGTON           DTVPLN    DTVP0968     PLN
46A MD BALTIMORE            BPCDT     19980803KR   CP

After Analysis

Results for: 31N MD HAGERSTOWN,          BLET      19960828KE   LIC
                                   POPULATION   AREA (sq km)
   within Noise Limited Contour     1213954      21555.2
```

```
   not affected by terrain losses    773237      14370.2
   lost to NTSC IX                    71148        553.8
   lost to additional IX by ATV       24047        350.5
   lost to all IX                     95195        904.3

 Potential Interfering Stations Included in above Scenario   108

24N MD BALTIMORE            BLCT      19860103KG   LIC
31N NY NEW YORK             BLCT      19860703KH   LIC
32N DC WASHINGTON           BLET      19801107KE   LIC
45N MD BALTIMORE            BMPCT     20030116AAX  CP
28A MD FREDERICK            DTVPLN    DTVP0713     PLN
29A MD BALTIMORE            DTVPLN    DTVP0747     PLN
29A PA JOHNSTOWN            BLCDT     20050606AIE  LIC
30A PA JOHNSTOWN            DTVPLN    DTVP0799     PLN
30A PA RED LION             BLCDT     20050615AAB  LIC
30A VA GOLDVEIN             BLEDT     20031230AAR  LIC
31A DE WILMINGTON           DTVPLN    DTVP0815     PLN
31A OH CLEVELAND            DTVPLN    DTVP0835     PLN
31A PA SCRANTON             BLCDT     20060721ABH  LIC
31A VA PORTSMOUTH           DTVPLN    DTVP0846     PLN
32A PA ALTOONA              DTVPLN    DTVP0876     PLN
33A DC WASHINGTON           BMPEDT    20030409AAR  CP
34A DC WASHINGTON           DTVPLN    DTVP0930     PLN
35A DC WASHINGTON           DTVPLN    DTVP0968     PLN
46A MD BALTIMORE            BPCDT     19980803KR   CP
23A WV ROMNEY               USERRECORD01           APP
 *Percent new DTV interference without proposal:      7.8  BLET      19960828KE
 *Percent new DTV interference with proposal:         7.8  BLET      19960828KE


Result key:      941
Scenario      109  Affected station       46
Before Analysis

Results for: 31N MD HAGERSTOWN,          BLET      19960828KE   LIC
                                   POPULATION   AREA (sq km)
   within Noise Limited Contour     1213954      21555.2
   not affected by terrain losses    773237      14370.2
   lost to NTSC IX                    71148        553.8
   lost to additional IX by ATV       21843        316.9
   lost to all IX                     92991        870.7

 Potential Interfering Stations Included in above Scenario   109

24N MD BALTIMORE            BLCT      19860103KG   LIC
31N NY NEW YORK             BLCT      19860703KH   LIC
32N DC WASHINGTON           BLET      19801107KE   LIC
45N MD BALTIMORE            BMPCT     20030116AAX  CP
28A MD FREDERICK            DTVPLN    DTVP0713     PLN
29A MD BALTIMORE            DTVPLN    DTVP0747     PLN
29A PA JOHNSTOWN            BLCDT     20050606AIE  LIC
30A PA JOHNSTOWN            DTVPLN    DTVP0799     PLN
30A PA RED LION             BLCDT     20050615AAB  LIC
30A VA GOLDVEIN             BLEDT     20031230AAR  LIC
31A DE WILMINGTON           DTVPLN    DTVP0815     PLN
31A OH CLEVELAND            DTVPLN    DTVP0835     PLN
31A PA SCRANTON             DTVPLN    DTVP0838     PLN
31A VA PORTSMOUTH           DTVPLN    DTVP0846     PLN
32A PA ALTOONA              DTVPLN    DTVP0876     PLN
33A DC WASHINGTON           BMPEDT    20030409AAR  CP
34A DC WASHINGTON           BLCDT     20040206AAS  LIC
35A DC WASHINGTON           BMPCDT    20060519ACK  CP
46A MD BALTIMORE            BPCDT     19980803KR   CP

After Analysis

Results for: 31N MD HAGERSTOWN,          BLET      19960828KE   LIC
                                   POPULATION   AREA (sq km)
```

```
   within Noise Limited Contour     1213954      21555.2
   not affected by terrain losses    773237      14370.2
   lost to NTSC IX                    71148        553.8
   lost to additional IX by ATV       21958        324.8
   lost to all IX                     93106        878.6

 Potential Interfering Stations Included in above Scenario   109

24N MD BALTIMORE            BLCT      19860103KG   LIC
31N NY NEW YORK             BLCT      19860703KH   LIC
32N DC WASHINGTON           BLET      19801107KE   LIC
45N MD BALTIMORE            BMPCT     20030116AAX  CP
28A MD FREDERICK            DTVPLN    DTVP0713     PLN
29A MD BALTIMORE            DTVPLN    DTVP0747     PLN
29A PA JOHNSTOWN            BLCDT     20050606AIE  LIC
30A PA JOHNSTOWN            DTVPLN    DTVP0799     PLN
30A PA RED LION             BLCDT     20050615AAB  LIC
30A VA GOLDVEIN             BLEDT     20031230AAR  LIC
31A DE WILMINGTON           DTVPLN    DTVP0815     PLN
31A OH CLEVELAND            DTVPLN    DTVP0835     PLN
31A PA SCRANTON             DTVPLN    DTVP0838     PLN
31A VA PORTSMOUTH           DTVPLN    DTVP0846     PLN
32A PA ALTOONA              DTVPLN    DTVP0876     PLN
33A DC WASHINGTON           BMPEDT    20030409AAR  CP
34A DC WASHINGTON           BLCDT     20040206AAS  LIC
35A DC WASHINGTON           BMPCDT    20060519ACK  CP
46A MD BALTIMORE            BPCDT     19980803KR   CP
23A WV ROMNEY               USERRECORD01           APP
 *Percent new DTV interference without proposal:      7.7  BLET      19960828KE
 *Percent new DTV interference with proposal:         7.7  BLET      19960828KE


Result key:      942
Scenario      110  Affected station       46
Before Analysis

Results for: 31N MD HAGERSTOWN,          BLET      19960828KE   LIC
                                   POPULATION   AREA (sq km)
   within Noise Limited Contour     1213954      21555.2
   not affected by terrain losses    773237      14370.2
   lost to NTSC IX                    71148        553.8
   lost to additional IX by ATV       21843        316.9
   lost to all IX                     92991        870.7

 Potential Interfering Stations Included in above Scenario   110

24N MD BALTIMORE            BLCT      19860103KG   LIC
31N NY NEW YORK             BLCT      19860703KH   LIC
32N DC WASHINGTON           BLET      19801107KE   LIC
45N MD BALTIMORE            BMPCT     20030116AAX  CP
28A MD FREDERICK            DTVPLN    DTVP0713     PLN
29A MD BALTIMORE            DTVPLN    DTVP0747     PLN
29A PA JOHNSTOWN            BLCDT     20050606AIE  LIC
30A PA JOHNSTOWN            DTVPLN    DTVP0799     PLN
30A PA RED LION             BLCDT     20050615AAB  LIC
30A VA GOLDVEIN             BLEDT     20031230AAR  LIC
31A DE WILMINGTON           DTVPLN    DTVP0815     PLN
31A OH CLEVELAND            DTVPLN    DTVP0835     PLN
31A PA SCRANTON             DTVPLN    DTVP0838     PLN
31A VA PORTSMOUTH           DTVPLN    DTVP0846     PLN
32A PA ALTOONA              DTVPLN    DTVP0876     PLN
33A DC WASHINGTON           BMPEDT    20030409AAR  CP
34A DC WASHINGTON           BLCDT     20040206AAS  LIC
35A DC WASHINGTON           DTVPLN    DTVP0968     PLN
46A MD BALTIMORE            BPCDT     19980803KR   CP

After Analysis

Results for: 31N MD HAGERSTOWN,          BLET      19960828KE   LIC
```

	POPULATION	AREA (sq km)
within Noise Limited Contour	1213954	21555.2
not affected by terrain losses	773237	14370.2
lost to NTSC IX	71148	553.8
lost to additional IX by ATV	21958	324.8
lost to all IX	93106	878.6

Potential Interfering Stations Included in above Scenario 110

24N	MD BALTIMORE	BLCT	19860103KG	LIC
31N	NY NEW YORK	BLCT	19860703KH	LIC
32N	DC WASHINGTON	BLET	19801107KE	LIC
45N	MD BALTIMORE	BMPCT	20030116AAX	CP
28A	MD FREDERICK	DTVPLN	DTVP0713	PLN
29A	MD BALTIMORE	DTVPLN	DTVP0747	PLN
29A	PA JOHNSTOWN	BLCDT	20050606AIE	LIC
30A	PA JOHNSTOWN	DTVPLN	DTVP0799	PLN
30A	PA RED LION	BLCDT	20050615AAB	LIC
30A	VA GOLDVEIN	BLEDT	20031230AAR	LIC
31A	DE WILMINGTON	DTVPLN	DTVP0815	PLN
31A	OH CLEVELAND	DTVPLN	DTVP0835	PLN
31A	PA SCRANTON	DTVPLN	DTVP0838	PLN
31A	VA PORTSMOUTH	DTVPLN	DTVP0846	PLN
32A	PA ALTOONA	DTVPLN	DTVP0876	PLN
33A	DC WASHINGTON	BMPEDT	20030409AAR	CP
34A	DC WASHINGTON	BLCDT	20040206AAS	LIC
35A	DC WASHINGTON	DTVPLN	DTVP0968	PLN
46A	MD BALTIMORE	BPCDT	19980803KR	CP
23A	WV ROMNEY	USERRECORD01		APP

*Percent new DTV interference without proposal: 7.7 BLET 19960828KE
*Percent new DTV interference with proposal: 7.7 BLET 19960828KE

Result key: 943
Scenario 111 Affected station 46
Before Analysis

Results for: 31N MD HAGERSTOWN, BLET 19960828KE LIC

	POPULATION	AREA (sq km)
within Noise Limited Contour	1213954	21555.2
not affected by terrain losses	773237	14370.2
lost to NTSC IX	71148	553.8
lost to additional IX by ATV	21843	316.9
lost to all IX	92991	870.7

Potential Interfering Stations Included in above Scenario 111

24N	MD BALTIMORE	BLCT	19860103KG	LIC
31N	NY NEW YORK	BLCT	19860703KH	LIC
32N	DC WASHINGTON	BLET	19801107KE	LIC
45N	MD BALTIMORE	BMPCT	20030116AAX	CP
28A	MD FREDERICK	DTVPLN	DTVP0713	PLN
29A	MD BALTIMORE	DTVPLN	DTVP0747	PLN
29A	PA JOHNSTOWN	BLCDT	20050606AIE	LIC
30A	PA JOHNSTOWN	DTVPLN	DTVP0799	PLN
30A	PA RED LION	BLCDT	20050615AAB	LIC
30A	VA GOLDVEIN	BLEDT	20031230AAR	LIC
31A	DE WILMINGTON	DTVPLN	DTVP0815	PLN
31A	OH CLEVELAND	DTVPLN	DTVP0835	PLN
31A	PA SCRANTON	DTVPLN	DTVP0838	PLN
31A	VA PORTSMOUTH	DTVPLN	DTVP0846	PLN
32A	PA ALTOONA	DTVPLN	DTVP0876	PLN
33A	DC WASHINGTON	BMPEDT	20030409AAR	CP
34A	DC WASHINGTON	DTVPLN	DTVP0930	PLN
35A	DC WASHINGTON	BMPCDT	20060519ACK	CP
46A	MD BALTIMORE	BPCDT	19980803KR	CP

After Analysis

```
Results for: 31N MD HAGERSTOWN,          BLET      19960828KE   LIC
                                   POPULATION   AREA (sq km)
   within Noise Limited Contour     1213954      21555.2
   not affected by terrain losses    773237      14370.2
   lost to NTSC IX                    71148        553.8
   lost to additional IX by ATV       21958        324.8
   lost to all IX                     93106        878.6

 Potential Interfering Stations Included in above Scenario   111

24N MD BALTIMORE            BLCT      19860103KG   LIC
31N NY NEW YORK             BLCT      19860703KH   LIC
32N DC WASHINGTON           BLET      19801107KE   LIC
45N MD BALTIMORE            BMPCT     20030116AAX  CP
28A MD FREDERICK            DTVPLN    DTVP0713     PLN
29A MD BALTIMORE            DTVPLN    DTVP0747     PLN
29A PA JOHNSTOWN            BLCDT     20050606AIE  LIC
30A PA JOHNSTOWN            DTVPLN    DTVP0799     PLN
30A PA RED LION             BLCDT     20050615AAB  LIC
30A VA GOLDVEIN             BLEDT     20031230AAR  LIC
31A DE WILMINGTON           DTVPLN    DTVP0815     PLN
31A OH CLEVELAND            DTVPLN    DTVP0835     PLN
31A PA SCRANTON             DTVPLN    DTVP0838     PLN
31A VA PORTSMOUTH           DTVPLN    DTVP0846     PLN
32A PA ALTOONA              DTVPLN    DTVP0876     PLN
33A DC WASHINGTON           BMPEDT    20030409AAR  CP
34A DC WASHINGTON           DTVPLN    DTVP0930     PLN
35A DC WASHINGTON           BMPCDT    20060519ACK  CP
46A MD BALTIMORE            BPCDT     19980803KR   CP
23A WV ROMNEY               USERRECORD01           APP
 *Percent new DTV interference without proposal:      7.7  BLET      19960828KE
 *Percent new DTV interference with proposal:         7.7  BLET      19960828KE


Result key:      944
Scenario      112  Affected station       46
Before Analysis

Results for: 31N MD HAGERSTOWN,          BLET      19960828KE   LIC
                                   POPULATION   AREA (sq km)
   within Noise Limited Contour     1213954      21555.2
   not affected by terrain losses    773237      14370.2
   lost to NTSC IX                    71148        553.8
   lost to additional IX by ATV       21843        316.9
   lost to all IX                     92991        870.7

 Potential Interfering Stations Included in above Scenario   112

24N MD BALTIMORE            BLCT      19860103KG   LIC
31N NY NEW YORK             BLCT      19860703KH   LIC
32N DC WASHINGTON           BLET      19801107KE   LIC
45N MD BALTIMORE            BMPCT     20030116AAX  CP
28A MD FREDERICK            DTVPLN    DTVP0713     PLN
29A MD BALTIMORE            DTVPLN    DTVP0747     PLN
29A PA JOHNSTOWN            BLCDT     20050606AIE  LIC
30A PA JOHNSTOWN            DTVPLN    DTVP0799     PLN
30A PA RED LION             BLCDT     20050615AAB  LIC
30A VA GOLDVEIN             BLEDT     20031230AAR  LIC
31A DE WILMINGTON           DTVPLN    DTVP0815     PLN
31A OH CLEVELAND            DTVPLN    DTVP0835     PLN
31A PA SCRANTON             DTVPLN    DTVP0838     PLN
31A VA PORTSMOUTH           DTVPLN    DTVP0846     PLN
32A PA ALTOONA              DTVPLN    DTVP0876     PLN
33A DC WASHINGTON           BMPEDT    20030409AAR  CP
34A DC WASHINGTON           DTVPLN    DTVP0930     PLN
35A DC WASHINGTON           DTVPLN    DTVP0968     PLN
46A MD BALTIMORE            BPCDT     19980803KR   CP

After Analysis
```

```
Results for: 31N MD HAGERSTOWN,          BLET      19960828KE   LIC
                                   POPULATION   AREA (sq km)
   within Noise Limited Contour     1213954      21555.2
   not affected by terrain losses    773237      14370.2
   lost to NTSC IX                    71148        553.8
   lost to additional IX by ATV       21958        324.8
   lost to all IX                     93106        878.6

 Potential Interfering Stations Included in above Scenario   112

24N MD BALTIMORE            BLCT      19860103KG   LIC
31N NY NEW YORK             BLCT      19860703KH   LIC
32N DC WASHINGTON           BLET      19801107KE   LIC
45N MD BALTIMORE            BMPCT     20030116AAX  CP
28A MD FREDERICK            DTVPLN    DTVP0713     PLN
29A MD BALTIMORE            DTVPLN    DTVP0747     PLN
29A PA JOHNSTOWN            BLCDT     20050606AIE  LIC
30A PA JOHNSTOWN            DTVPLN    DTVP0799     PLN
30A PA RED LION             BLCDT     20050615AAB  LIC
30A VA GOLDVEIN             BLEDT     20031230AAR  LIC
31A DE WILMINGTON           DTVPLN    DTVP0815     PLN
31A OH CLEVELAND            DTVPLN    DTVP0835     PLN
31A PA SCRANTON             DTVPLN    DTVP0838     PLN
31A VA PORTSMOUTH           DTVPLN    DTVP0846     PLN
32A PA ALTOONA              DTVPLN    DTVP0876     PLN
33A DC WASHINGTON           BMPEDT    20030409AAR  CP
34A DC WASHINGTON           DTVPLN    DTVP0930     PLN
35A DC WASHINGTON           DTVPLN    DTVP0968     PLN
46A MD BALTIMORE            BPCDT     19980803KR   CP
23A WV ROMNEY               USERRECORD01           APP
 *Percent new DTV interference without proposal:      7.7  BLET      19960828KE
 *Percent new DTV interference with proposal:         7.7  BLET      19960828KE


Result key:      945
Scenario      113  Affected station       46
Before Analysis

Results for: 31N MD HAGERSTOWN,          BLET      19960828KE   LIC
                                   POPULATION   AREA (sq km)
   within Noise Limited Contour     1213954      21555.2
   not affected by terrain losses    773237      14370.2
   lost to NTSC IX                    71148        553.8
   lost to additional IX by ATV       26350        342.6
   lost to all IX                     97498        896.4

 Potential Interfering Stations Included in above Scenario   113

24N MD BALTIMORE            BLCT      19860103KG   LIC
31N NY NEW YORK             BLCT      19860703KH   LIC
32N DC WASHINGTON           BLET      19801107KE   LIC
45N MD BALTIMORE            BMPCT     20030116AAX  CP
28A MD FREDERICK            DTVPLN    DTVP0713     PLN
29A MD BALTIMORE            DTVPLN    DTVP0747     PLN
29A PA JOHNSTOWN            BLCDT     20050606AIE  LIC
30A PA JOHNSTOWN            DTVPLN    DTVP0799     PLN
30A PA RED LION             BLCDT     20050615AAB  LIC
30A VA GOLDVEIN             DTVPLN    DTVP0806     PLN
31A DE WILMINGTON           BLCDT     20031203AFL  LIC
31A OH CLEVELAND            DTVPLN    DTVP0835     PLN
31A PA SCRANTON             BLCDT     20060721ABH  LIC
31A VA PORTSMOUTH           DTVPLN    DTVP0846     PLN
32A PA ALTOONA              DTVPLN    DTVP0876     PLN
33A DC WASHINGTON           BMPEDT    20030409AAR  CP
34A DC WASHINGTON           BLCDT     20040206AAS  LIC
35A DC WASHINGTON           BMPCDT    20060519ACK  CP
46A MD BALTIMORE            BPCDT     19980803KR   CP
```

After Analysis

Results for: 31N MD HAGERSTOWN, BLET 19960828KE LIC

	POPULATION	AREA (sq km)
within Noise Limited Contour	1213954	21555.2
not affected by terrain losses	773237	14370.2
lost to NTSC IX	71148	553.8
lost to additional IX by ATV	26465	350.5
lost to all IX	97613	904.3

Potential Interfering Stations Included in above Scenario 113

24N MD BALTIMORE	BLCT	19860103KG	LIC
31N NY NEW YORK	BLCT	19860703KH	LIC
32N DC WASHINGTON	BLET	19801107KE	LIC
45N MD BALTIMORE	BMPCT	20030116AAX	CP
28A MD FREDERICK	DTVPLN	DTVP0713	PLN
29A MD BALTIMORE	DTVPLN	DTVP0747	PLN
29A PA JOHNSTOWN	BLCDT	20050606AIE	LIC
30A PA JOHNSTOWN	DTVPLN	DTVP0799	PLN
30A PA RED LION	BLCDT	20050615AAB	LIC
30A VA GOLDVEIN	DTVPLN	DTVP0806	PLN
31A DE WILMINGTON	BLCDT	20031203AFL	LIC
31A OH CLEVELAND	DTVPLN	DTVP0835	PLN
31A PA SCRANTON	BLCDT	20060721ABH	LIC
31A VA PORTSMOUTH	DTVPLN	DTVP0846	PLN
32A PA ALTOONA	DTVPLN	DTVP0876	PLN
33A DC WASHINGTON	BMPEDT	20030409AAR	CP
34A DC WASHINGTON	BLCDT	20040206AAS	LIC
35A DC WASHINGTON	BMPCDT	20060519ACK	CP
46A MD BALTIMORE	BPCDT	19980803KR	CP
23A WV ROMNEY	USERRECORD01		APP

*Percent new DTV interference without proposal: 8.0 BLET 19960828KE
*Percent new DTV interference with proposal: 8.0 BLET 19960828KE

Result key: 946
Scenario 114 Affected station 46
Before Analysis

Results for: 31N MD HAGERSTOWN, BLET 19960828KE LIC

	POPULATION	AREA (sq km)
within Noise Limited Contour	1213954	21555.2
not affected by terrain losses	773237	14370.2
lost to NTSC IX	71148	553.8
lost to additional IX by ATV	26350	342.6
lost to all IX	97498	896.4

Potential Interfering Stations Included in above Scenario 114

24N MD BALTIMORE	BLCT	19860103KG	LIC
31N NY NEW YORK	BLCT	19860703KH	LIC
32N DC WASHINGTON	BLET	19801107KE	LIC
45N MD BALTIMORE	BMPCT	20030116AAX	CP
28A MD FREDERICK	DTVPLN	DTVP0713	PLN
29A MD BALTIMORE	DTVPLN	DTVP0747	PLN
29A PA JOHNSTOWN	BLCDT	20050606AIE	LIC
30A PA JOHNSTOWN	DTVPLN	DTVP0799	PLN
30A PA RED LION	BLCDT	20050615AAB	LIC
30A VA GOLDVEIN	DTVPLN	DTVP0806	PLN
31A DE WILMINGTON	BLCDT	20031203AFL	LIC
31A OH CLEVELAND	DTVPLN	DTVP0835	PLN
31A PA SCRANTON	BLCDT	20060721ABH	LIC
31A VA PORTSMOUTH	DTVPLN	DTVP0846	PLN
32A PA ALTOONA	DTVPLN	DTVP0876	PLN
33A DC WASHINGTON	BMPEDT	20030409AAR	CP
34A DC WASHINGTON	BLCDT	20040206AAS	LIC
35A DC WASHINGTON	DTVPLN	DTVP0968	PLN
46A MD BALTIMORE	BPCDT	19980803KR	CP

After Analysis

Results for: 31N MD HAGERSTOWN, BLET 19960828KE LIC

	POPULATION	AREA (sq km)
within Noise Limited Contour	1213954	21555.2
not affected by terrain losses	773237	14370.2
lost to NTSC IX	71148	553.8
lost to additional IX by ATV	26465	350.5
lost to all IX	97613	904.3

Potential Interfering Stations Included in above Scenario 114

24N MD BALTIMORE	BLCT	19860103KG	LIC
31N NY NEW YORK	BLCT	19860703KH	LIC
32N DC WASHINGTON	BLET	19801107KE	LIC
45N MD BALTIMORE	BMPCT	20030116AAX	CP
28A MD FREDERICK	DTVPLN	DTVP0713	PLN
29A MD BALTIMORE	DTVPLN	DTVP0747	PLN
29A PA JOHNSTOWN	BLCDT	20050606AIE	LIC
30A PA JOHNSTOWN	DTVPLN	DTVP0799	PLN
30A PA RED LION	BLCDT	20050615AAB	LIC
30A VA GOLDVEIN	DTVPLN	DTVP0806	PLN
31A DE WILMINGTON	BLCDT	20031203AFL	LIC
31A OH CLEVELAND	DTVPLN	DTVP0835	PLN
31A PA SCRANTON	BLCDT	20060721ABH	LIC
31A VA PORTSMOUTH	DTVPLN	DTVP0846	PLN
32A PA ALTOONA	DTVPLN	DTVP0876	PLN
33A DC WASHINGTON	BMPEDT	20030409AAR	CP
34A DC WASHINGTON	BLCDT	20040206AAS	LIC
35A DC WASHINGTON	DTVPLN	DTVP0968	PLN
46A MD BALTIMORE	BPCDT	19980803KR	CP
23A WV ROMNEY	USERRECORD01		APP

*Percent new DTV interference without proposal: 8.0 BLET 19960828KE
*Percent new DTV interference with proposal: 8.0 BLET 19960828KE

Result key: 947
Scenario 115 Affected station 46
Before Analysis

Results for: 31N MD HAGERSTOWN, BLET 19960828KE LIC

	POPULATION	AREA (sq km)
within Noise Limited Contour	1213954	21555.2
not affected by terrain losses	773237	14370.2
lost to NTSC IX	71148	553.8
lost to additional IX by ATV	26350	342.6
lost to all IX	97498	896.4

Potential Interfering Stations Included in above Scenario 115

24N MD BALTIMORE	BLCT	19860103KG	LIC
31N NY NEW YORK	BLCT	19860703KH	LIC
32N DC WASHINGTON	BLET	19801107KE	LIC
45N MD BALTIMORE	BMPCT	20030116AAX	CP
28A MD FREDERICK	DTVPLN	DTVP0713	PLN
29A MD BALTIMORE	DTVPLN	DTVP0747	PLN
29A PA JOHNSTOWN	BLCDT	20050606AIE	LIC
30A PA JOHNSTOWN	DTVPLN	DTVP0799	PLN
30A PA RED LION	BLCDT	20050615AAB	LIC
30A VA GOLDVEIN	DTVPLN	DTVP0806	PLN
31A DE WILMINGTON	BLCDT	20031203AFL	LIC
31A OH CLEVELAND	DTVPLN	DTVP0835	PLN
31A PA SCRANTON	BLCDT	20060721ABH	LIC
31A VA PORTSMOUTH	DTVPLN	DTVP0846	PLN
32A PA ALTOONA	DTVPLN	DTVP0876	PLN
33A DC WASHINGTON	BMPEDT	20030409AAR	CP
34A DC WASHINGTON	DTVPLN	DTVP0930	PLN
35A DC WASHINGTON	BMPCDT	20060519ACK	CP

```
46A MD BALTIMORE            BPCDT     19980803KR   CP

After Analysis

Results for: 31N MD HAGERSTOWN,          BLET      19960828KE   LIC
                                   POPULATION   AREA (sq km)
   within Noise Limited Contour     1213954      21555.2
   not affected by terrain losses    773237      14370.2
   lost to NTSC IX                    71148        553.8
   lost to additional IX by ATV       26465        350.5
   lost to all IX                     97613        904.3

 Potential Interfering Stations Included in above Scenario   115

24N MD BALTIMORE            BLCT      19860103KG   LIC
31N NY NEW YORK             BLCT      19860703KH   LIC
32N DC WASHINGTON           BLET      19801107KE   LIC
45N MD BALTIMORE            BMPCT     20030116AAX  CP
28A MD FREDERICK            DTVPLN    DTVP0713     PLN
29A MD BALTIMORE            DTVPLN    DTVP0747     PLN
29A PA JOHNSTOWN            BLCDT     20050606AIE  LIC
30A PA JOHNSTOWN            DTVPLN    DTVP0799     PLN
30A PA RED LION             BLCDT     20050615AAB  LIC
30A VA GOLDVEIN             DTVPLN    DTVP0806     PLN
31A DE WILMINGTON           BLCDT     20031203AFL  LIC
31A OH CLEVELAND            DTVPLN    DTVP0835     PLN
31A PA SCRANTON             BLCDT     20060721ABH  LIC
31A VA PORTSMOUTH           DTVPLN    DTVP0846     PLN
32A PA ALTOONA              DTVPLN    DTVP0876     PLN
33A DC WASHINGTON           BMPEDT    20030409AAR  CP
34A DC WASHINGTON           DTVPLN    DTVP0930     PLN
35A DC WASHINGTON           BMPCDT    20060519ACK  CP
46A MD BALTIMORE            BPCDT     19980803KR   CP
23A WV ROMNEY               USERRECORD01           APP
 *Percent new DTV interference without proposal:      8.0  BLET      19960828KE
 *Percent new DTV interference with proposal:         8.0  BLET      19960828KE


Result key:      948
Scenario      116  Affected station       46
Before Analysis

Results for: 31N MD HAGERSTOWN,          BLET      19960828KE   LIC
                                   POPULATION   AREA (sq km)
   within Noise Limited Contour     1213954      21555.2
   not affected by terrain losses    773237      14370.2
   lost to NTSC IX                    71148        553.8
   lost to additional IX by ATV       26350        342.6
   lost to all IX                     97498        896.4

 Potential Interfering Stations Included in above Scenario   116

24N MD BALTIMORE            BLCT      19860103KG   LIC
31N NY NEW YORK             BLCT      19860703KH   LIC
32N DC WASHINGTON           BLET      19801107KE   LIC
45N MD BALTIMORE            BMPCT     20030116AAX  CP
28A MD FREDERICK            DTVPLN    DTVP0713     PLN
29A MD BALTIMORE            DTVPLN    DTVP0747     PLN
29A PA JOHNSTOWN            BLCDT     20050606AIE  LIC
30A PA JOHNSTOWN            DTVPLN    DTVP0799     PLN
30A PA RED LION             BLCDT     20050615AAB  LIC
30A VA GOLDVEIN             DTVPLN    DTVP0806     PLN
31A DE WILMINGTON           BLCDT     20031203AFL  LIC
31A OH CLEVELAND            DTVPLN    DTVP0835     PLN
31A PA SCRANTON             BLCDT     20060721ABH  LIC
31A VA PORTSMOUTH           DTVPLN    DTVP0846     PLN
32A PA ALTOONA              DTVPLN    DTVP0876     PLN
33A DC WASHINGTON           BMPEDT    20030409AAR  CP
34A DC WASHINGTON           DTVPLN    DTVP0930     PLN
```

```
35A DC WASHINGTON           DTVPLN    DTVP0968     PLN
46A MD BALTIMORE            BPCDT     19980803KR   CP

After Analysis

Results for: 31N MD HAGERSTOWN,          BLET      19960828KE   LIC
                                   POPULATION   AREA (sq km)
   within Noise Limited Contour     1213954      21555.2
   not affected by terrain losses    773237      14370.2
   lost to NTSC IX                    71148        553.8
   lost to additional IX by ATV       26465        350.5
   lost to all IX                     97613        904.3

 Potential Interfering Stations Included in above Scenario   116

24N MD BALTIMORE            BLCT      19860103KG   LIC
31N NY NEW YORK             BLCT      19860703KH   LIC
32N DC WASHINGTON           BLET      19801107KE   LIC
45N MD BALTIMORE            BMPCT     20030116AAX  CP
28A MD FREDERICK            DTVPLN    DTVP0713     PLN
29A MD BALTIMORE            DTVPLN    DTVP0747     PLN
29A PA JOHNSTOWN            BLCDT     20050606AIE  LIC
30A PA JOHNSTOWN            DTVPLN    DTVP0799     PLN
30A PA RED LION             BLCDT     20050615AAB  LIC
30A VA GOLDVEIN             DTVPLN    DTVP0806     PLN
31A DE WILMINGTON           BLCDT     20031203AFL  LIC
31A OH CLEVELAND            DTVPLN    DTVP0835     PLN
31A PA SCRANTON             BLCDT     20060721ABH  LIC
31A VA PORTSMOUTH           DTVPLN    DTVP0846     PLN
32A PA ALTOONA              DTVPLN    DTVP0876     PLN
33A DC WASHINGTON           BMPEDT    20030409AAR  CP
34A DC WASHINGTON           DTVPLN    DTVP0930     PLN
35A DC WASHINGTON           DTVPLN    DTVP0968     PLN
46A MD BALTIMORE            BPCDT     19980803KR   CP
23A WV ROMNEY               USERRECORD01           APP
 *Percent new DTV interference without proposal:      8.0  BLET      19960828KE
 *Percent new DTV interference with proposal:         8.0  BLET      19960828KE


Result key:      949
Scenario      117  Affected station       46
Before Analysis

Results for: 31N MD HAGERSTOWN,          BLET      19960828KE   LIC
                                   POPULATION   AREA (sq km)
   within Noise Limited Contour     1213954      21555.2
   not affected by terrain losses    773237      14370.2
   lost to NTSC IX                    71148        553.8
   lost to additional IX by ATV       25127        317.9
   lost to all IX                     96275        871.7

 Potential Interfering Stations Included in above Scenario   117

24N MD BALTIMORE            BLCT      19860103KG   LIC
31N NY NEW YORK             BLCT      19860703KH   LIC
32N DC WASHINGTON           BLET      19801107KE   LIC
45N MD BALTIMORE            BMPCT     20030116AAX  CP
28A MD FREDERICK            DTVPLN    DTVP0713     PLN
29A MD BALTIMORE            DTVPLN    DTVP0747     PLN
29A PA JOHNSTOWN            BLCDT     20050606AIE  LIC
30A PA JOHNSTOWN            DTVPLN    DTVP0799     PLN
30A PA RED LION             BLCDT     20050615AAB  LIC
30A VA GOLDVEIN             DTVPLN    DTVP0806     PLN
31A DE WILMINGTON           BLCDT     20031203AFL  LIC
31A OH CLEVELAND            DTVPLN    DTVP0835     PLN
31A PA SCRANTON             DTVPLN    DTVP0838     PLN
31A VA PORTSMOUTH           DTVPLN    DTVP0846     PLN
32A PA ALTOONA              DTVPLN    DTVP0876     PLN
33A DC WASHINGTON           BMPEDT    20030409AAR  CP
```

```
34A DC WASHINGTON           BLCDT     20040206AAS  LIC
35A DC WASHINGTON           BMPCDT    20060519ACK  CP
46A MD BALTIMORE            BPCDT     19980803KR   CP

After Analysis

Results for: 31N MD HAGERSTOWN,          BLET      19960828KE   LIC
                                   POPULATION   AREA (sq km)
   within Noise Limited Contour     1213954      21555.2
   not affected by terrain losses    773237      14370.2
   lost to NTSC IX                    71148        553.8
   lost to additional IX by ATV       25242        325.8
   lost to all IX                     96390        879.6

 Potential Interfering Stations Included in above Scenario   117

24N MD BALTIMORE            BLCT      19860103KG   LIC
31N NY NEW YORK             BLCT      19860703KH   LIC
32N DC WASHINGTON           BLET      19801107KE   LIC
45N MD BALTIMORE            BMPCT     20030116AAX  CP
28A MD FREDERICK            DTVPLN    DTVP0713     PLN
29A MD BALTIMORE            DTVPLN    DTVP0747     PLN
29A PA JOHNSTOWN            BLCDT     20050606AIE  LIC
30A PA JOHNSTOWN            DTVPLN    DTVP0799     PLN
30A PA RED LION             BLCDT     20050615AAB  LIC
30A VA GOLDVEIN             DTVPLN    DTVP0806     PLN
31A DE WILMINGTON           BLCDT     20031203AFL  LIC
31A OH CLEVELAND            DTVPLN    DTVP0835     PLN
31A PA SCRANTON             DTVPLN    DTVP0838     PLN
31A VA PORTSMOUTH           DTVPLN    DTVP0846     PLN
32A PA ALTOONA              DTVPLN    DTVP0876     PLN
33A DC WASHINGTON           BMPEDT    20030409AAR  CP
34A DC WASHINGTON           BLCDT     20040206AAS  LIC
35A DC WASHINGTON           BMPCDT    20060519ACK  CP
46A MD BALTIMORE            BPCDT     19980803KR   CP
23A WV ROMNEY               USERRECORD01           APP
 *Percent new DTV interference without proposal:      7.9  BLET      19960828KE
 *Percent new DTV interference with proposal:         7.9  BLET      19960828KE


Result key:      950
Scenario      118  Affected station       46
Before Analysis

Results for: 31N MD HAGERSTOWN,          BLET      19960828KE   LIC
                                   POPULATION   AREA (sq km)
   within Noise Limited Contour     1213954      21555.2
   not affected by terrain losses    773237      14370.2
   lost to NTSC IX                    71148        553.8
   lost to additional IX by ATV       25127        317.9
   lost to all IX                     96275        871.7

 Potential Interfering Stations Included in above Scenario   118

24N MD BALTIMORE            BLCT      19860103KG   LIC
31N NY NEW YORK             BLCT      19860703KH   LIC
32N DC WASHINGTON           BLET      19801107KE   LIC
45N MD BALTIMORE            BMPCT     20030116AAX  CP
28A MD FREDERICK            DTVPLN    DTVP0713     PLN
29A MD BALTIMORE            DTVPLN    DTVP0747     PLN
29A PA JOHNSTOWN            BLCDT     20050606AIE  LIC
30A PA JOHNSTOWN            DTVPLN    DTVP0799     PLN
30A PA RED LION             BLCDT     20050615AAB  LIC
30A VA GOLDVEIN             DTVPLN    DTVP0806     PLN
31A DE WILMINGTON           BLCDT     20031203AFL  LIC
31A OH CLEVELAND            DTVPLN    DTVP0835     PLN
31A PA SCRANTON             DTVPLN    DTVP0838     PLN
31A VA PORTSMOUTH           DTVPLN    DTVP0846     PLN
32A PA ALTOONA              DTVPLN    DTVP0876     PLN
```

```
33A DC WASHINGTON           BMPEDT    20030409AAR  CP
34A DC WASHINGTON           BLCDT     20040206AAS  LIC
35A DC WASHINGTON           DTVPLN    DTVP0968     PLN
46A MD BALTIMORE            BPCDT     19980803KR   CP

After Analysis

Results for: 31N MD HAGERSTOWN,          BLET      19960828KE   LIC
                                   POPULATION   AREA (sq km)
   within Noise Limited Contour     1213954      21555.2
   not affected by terrain losses    773237      14370.2
   lost to NTSC IX                    71148        553.8
   lost to additional IX by ATV       25242        325.8
   lost to all IX                     96390        879.6

 Potential Interfering Stations Included in above Scenario   118

24N MD BALTIMORE            BLCT      19860103KG   LIC
31N NY NEW YORK             BLCT      19860703KH   LIC
32N DC WASHINGTON           BLET      19801107KE   LIC
45N MD BALTIMORE            BMPCT     20030116AAX  CP
28A MD FREDERICK            DTVPLN    DTVP0713     PLN
29A MD BALTIMORE            DTVPLN    DTVP0747     PLN
29A PA JOHNSTOWN            BLCDT     20050606AIE  LIC
30A PA JOHNSTOWN            DTVPLN    DTVP0799     PLN
30A PA RED LION             BLCDT     20050615AAB  LIC
30A VA GOLDVEIN             DTVPLN    DTVP0806     PLN
31A DE WILMINGTON           BLCDT     20031203AFL  LIC
31A OH CLEVELAND            DTVPLN    DTVP0835     PLN
31A PA SCRANTON             DTVPLN    DTVP0838     PLN
31A VA PORTSMOUTH           DTVPLN    DTVP0846     PLN
32A PA ALTOONA              DTVPLN    DTVP0876     PLN
33A DC WASHINGTON           BMPEDT    20030409AAR  CP
34A DC WASHINGTON           BLCDT     20040206AAS  LIC
35A DC WASHINGTON           DTVPLN    DTVP0968     PLN
46A MD BALTIMORE            BPCDT     19980803KR   CP
23A WV ROMNEY               USERRECORD01           APP
 *Percent new DTV interference without proposal:      7.9  BLET      19960828KE
 *Percent new DTV interference with proposal:         7.9  BLET      19960828KE


Result key:      951
Scenario      119  Affected station       46
Before Analysis

Results for: 31N MD HAGERSTOWN,          BLET      19960828KE   LIC
                                   POPULATION   AREA (sq km)
   within Noise Limited Contour     1213954      21555.2
   not affected by terrain losses    773237      14370.2
   lost to NTSC IX                    71148        553.8
   lost to additional IX by ATV       25127        317.9
   lost to all IX                     96275        871.7

 Potential Interfering Stations Included in above Scenario   119

24N MD BALTIMORE            BLCT      19860103KG   LIC
31N NY NEW YORK             BLCT      19860703KH   LIC
32N DC WASHINGTON           BLET      19801107KE   LIC
45N MD BALTIMORE            BMPCT     20030116AAX  CP
28A MD FREDERICK            DTVPLN    DTVP0713     PLN
29A MD BALTIMORE            DTVPLN    DTVP0747     PLN
29A PA JOHNSTOWN            BLCDT     20050606AIE  LIC
30A PA JOHNSTOWN            DTVPLN    DTVP0799     PLN
30A PA RED LION             BLCDT     20050615AAB  LIC
30A VA GOLDVEIN             DTVPLN    DTVP0806     PLN
31A DE WILMINGTON           BLCDT     20031203AFL  LIC
31A OH CLEVELAND            DTVPLN    DTVP0835     PLN
31A PA SCRANTON             DTVPLN    DTVP0838     PLN
31A VA PORTSMOUTH           DTVPLN    DTVP0846     PLN
```

```
32A PA ALTOONA              DTVPLN    DTVP0876     PLN
33A DC WASHINGTON           BMPEDT    20030409AAR  CP
34A DC WASHINGTON           DTVPLN    DTVP0930     PLN
35A DC WASHINGTON           BMPCDT    20060519ACK  CP
46A MD BALTIMORE            BPCDT     19980803KR   CP

After Analysis

Results for: 31N MD HAGERSTOWN,          BLET      19960828KE   LIC
                                   POPULATION   AREA (sq km)
   within Noise Limited Contour     1213954      21555.2
   not affected by terrain losses    773237      14370.2
   lost to NTSC IX                    71148        553.8
   lost to additional IX by ATV       25242        325.8
   lost to all IX                     96390        879.6

 Potential Interfering Stations Included in above Scenario   119

24N MD BALTIMORE            BLCT      19860103KG   LIC
31N NY NEW YORK             BLCT      19860703KH   LIC
32N DC WASHINGTON           BLET      19801107KE   LIC
45N MD BALTIMORE            BMPCT     20030116AAX  CP
28A MD FREDERICK            DTVPLN    DTVP0713     PLN
29A MD BALTIMORE            DTVPLN    DTVP0747     PLN
29A PA JOHNSTOWN            BLCDT     20050606AIE  LIC
30A PA JOHNSTOWN            DTVPLN    DTVP0799     PLN
30A PA RED LION             BLCDT     20050615AAB  LIC
30A VA GOLDVEIN             DTVPLN    DTVP0806     PLN
31A DE WILMINGTON           BLCDT     20031203AFL  LIC
31A OH CLEVELAND            DTVPLN    DTVP0835     PLN
31A PA SCRANTON             DTVPLN    DTVP0838     PLN
31A VA PORTSMOUTH           DTVPLN    DTVP0846     PLN
32A PA ALTOONA              DTVPLN    DTVP0876     PLN
33A DC WASHINGTON           BMPEDT    20030409AAR  CP
34A DC WASHINGTON           DTVPLN    DTVP0930     PLN
35A DC WASHINGTON           BMPCDT    20060519ACK  CP
46A MD BALTIMORE            BPCDT     19980803KR   CP
23A WV ROMNEY               USERRECORD01           APP
 *Percent new DTV interference without proposal:      7.9  BLET      19960828KE
 *Percent new DTV interference with proposal:         7.9  BLET      19960828KE


Result key:      952
Scenario      120  Affected station       46
Before Analysis

Results for: 31N MD HAGERSTOWN,          BLET      19960828KE   LIC
                                   POPULATION   AREA (sq km)
   within Noise Limited Contour     1213954      21555.2
   not affected by terrain losses    773237      14370.2
   lost to NTSC IX                    71148        553.8
   lost to additional IX by ATV       25127        317.9
   lost to all IX                     96275        871.7

 Potential Interfering Stations Included in above Scenario   120

24N MD BALTIMORE            BLCT      19860103KG   LIC
31N NY NEW YORK             BLCT      19860703KH   LIC
32N DC WASHINGTON           BLET      19801107KE   LIC
45N MD BALTIMORE            BMPCT     20030116AAX  CP
28A MD FREDERICK            DTVPLN    DTVP0713     PLN
29A MD BALTIMORE            DTVPLN    DTVP0747     PLN
29A PA JOHNSTOWN            BLCDT     20050606AIE  LIC
30A PA JOHNSTOWN            DTVPLN    DTVP0799     PLN
30A PA RED LION             BLCDT     20050615AAB  LIC
30A VA GOLDVEIN             DTVPLN    DTVP0806     PLN
31A DE WILMINGTON           BLCDT     20031203AFL  LIC
31A OH CLEVELAND            DTVPLN    DTVP0835     PLN
31A PA SCRANTON             DTVPLN    DTVP0838     PLN
```

```
31A VA PORTSMOUTH           DTVPLN    DTVP0846     PLN
32A PA ALTOONA              DTVPLN    DTVP0876     PLN
33A DC WASHINGTON           BMPEDT    20030409AAR  CP
34A DC WASHINGTON           DTVPLN    DTVP0930     PLN
35A DC WASHINGTON           DTVPLN    DTVP0968     PLN
46A MD BALTIMORE            BPCDT     19980803KR   CP

After Analysis

Results for: 31N MD HAGERSTOWN,          BLET      19960828KE   LIC
                                   POPULATION   AREA (sq km)
   within Noise Limited Contour     1213954      21555.2
   not affected by terrain losses    773237      14370.2
   lost to NTSC IX                    71148        553.8
   lost to additional IX by ATV       25242        325.8
   lost to all IX                     96390        879.6

 Potential Interfering Stations Included in above Scenario   120

24N MD BALTIMORE            BLCT      19860103KG   LIC
31N NY NEW YORK             BLCT      19860703KH   LIC
32N DC WASHINGTON           BLET      19801107KE   LIC
45N MD BALTIMORE            BMPCT     20030116AAX  CP
28A MD FREDERICK            DTVPLN    DTVP0713     PLN
29A MD BALTIMORE            DTVPLN    DTVP0747     PLN
29A PA JOHNSTOWN            BLCDT     20050606AIE  LIC
30A PA JOHNSTOWN            DTVPLN    DTVP0799     PLN
30A PA RED LION             BLCDT     20050615AAB  LIC
30A VA GOLDVEIN             DTVPLN    DTVP0806     PLN
31A DE WILMINGTON           BLCDT     20031203AFL  LIC
31A OH CLEVELAND            DTVPLN    DTVP0835     PLN
31A PA SCRANTON             DTVPLN    DTVP0838     PLN
31A VA PORTSMOUTH           DTVPLN    DTVP0846     PLN
32A PA ALTOONA              DTVPLN    DTVP0876     PLN
33A DC WASHINGTON           BMPEDT    20030409AAR  CP
34A DC WASHINGTON           DTVPLN    DTVP0930     PLN
35A DC WASHINGTON           DTVPLN    DTVP0968     PLN
46A MD BALTIMORE            BPCDT     19980803KR   CP
23A WV ROMNEY               USERRECORD01           APP
 *Percent new DTV interference without proposal:      7.9  BLET      19960828KE
 *Percent new DTV interference with proposal:         7.9  BLET      19960828KE


Result key:      953
Scenario      121  Affected station       46
Before Analysis

Results for: 31N MD HAGERSTOWN,          BLET      19960828KE   LIC
                                   POPULATION   AREA (sq km)
   within Noise Limited Contour     1213954      21555.2
   not affected by terrain losses    773237      14370.2
   lost to NTSC IX                    71148        553.8
   lost to additional IX by ATV       23932        341.6
   lost to all IX                     95080        895.4

 Potential Interfering Stations Included in above Scenario   121

24N MD BALTIMORE            BLCT      19860103KG   LIC
31N NY NEW YORK             BLCT      19860703KH   LIC
32N DC WASHINGTON           BLET      19801107KE   LIC
45N MD BALTIMORE            BMPCT     20030116AAX  CP
28A MD FREDERICK            DTVPLN    DTVP0713     PLN
29A MD BALTIMORE            DTVPLN    DTVP0747     PLN
29A PA JOHNSTOWN            BLCDT     20050606AIE  LIC
30A PA JOHNSTOWN            DTVPLN    DTVP0799     PLN
30A PA RED LION             BLCDT     20050615AAB  LIC
30A VA GOLDVEIN             DTVPLN    DTVP0806     PLN
31A DE WILMINGTON           DTVPLN    DTVP0815     PLN
31A OH CLEVELAND            DTVPLN    DTVP0835     PLN
```

```
31A PA SCRANTON             BLCDT     20060721ABH  LIC
31A VA PORTSMOUTH           DTVPLN    DTVP0846     PLN
32A PA ALTOONA              DTVPLN    DTVP0876     PLN
33A DC WASHINGTON           BMPEDT    20030409AAR  CP
34A DC WASHINGTON           BLCDT     20040206AAS  LIC
35A DC WASHINGTON           BMPCDT    20060519ACK  CP
46A MD BALTIMORE            BPCDT     19980803KR   CP

After Analysis

Results for: 31N MD HAGERSTOWN,          BLET      19960828KE   LIC
                                  POPULATION   AREA (sq km)
   within Noise Limited Contour     1213954      21555.2
   not affected by terrain losses    773237      14370.2
   lost to NTSC IX                    71148        553.8
   lost to additional IX by ATV       24047        349.5
   lost to all IX                     95195        903.3

 Potential Interfering Stations Included in above Scenario   121

24N MD BALTIMORE            BLCT      19860103KG   LIC
31N NY NEW YORK             BLCT      19860703KH   LIC
32N DC WASHINGTON           BLET      19801107KE   LIC
45N MD BALTIMORE            BMPCT     20030116AAX  CP
28A MD FREDERICK            DTVPLN    DTVP0713     PLN
29A MD BALTIMORE            DTVPLN    DTVP0747     PLN
29A PA JOHNSTOWN            BLCDT     20050606AIE  LIC
30A PA JOHNSTOWN            DTVPLN    DTVP0799     PLN
30A PA RED LION             BLCDT     20050615AAB  LIC
30A VA GOLDVEIN             DTVPLN    DTVP0806     PLN
31A DE WILMINGTON           DTVPLN    DTVP0815     PLN
31A OH CLEVELAND            DTVPLN    DTVP0835     PLN
31A PA SCRANTON             BLCDT     20060721ABH  LIC
31A VA PORTSMOUTH           DTVPLN    DTVP0846     PLN
32A PA ALTOONA              DTVPLN    DTVP0876     PLN
33A DC WASHINGTON           BMPEDT    20030409AAR  CP
34A DC WASHINGTON           BLCDT     20040206AAS  LIC
35A DC WASHINGTON           BMPCDT    20060519ACK  CP
46A MD BALTIMORE            BPCDT     19980803KR   CP
23A WV ROMNEY               USERRECORD01           APP
 *Percent new DTV interference without proposal:      7.8  BLET      19960828KE
 *Percent new DTV interference with proposal:         7.8  BLET      19960828KE


Result key:      954
Scenario      122  Affected station       46
Before Analysis

Results for: 31N MD HAGERSTOWN,          BLET      19960828KE   LIC
                                  POPULATION   AREA (sq km)
   within Noise Limited Contour     1213954      21555.2
   not affected by terrain losses    773237      14370.2
   lost to NTSC IX                    71148        553.8
   lost to additional IX by ATV       23932        341.6
   lost to all IX                     95080        895.4

 Potential Interfering Stations Included in above Scenario   122

24N MD BALTIMORE            BLCT      19860103KG   LIC
31N NY NEW YORK             BLCT      19860703KH   LIC
32N DC WASHINGTON           BLET      19801107KE   LIC
45N MD BALTIMORE            BMPCT     20030116AAX  CP
28A MD FREDERICK            DTVPLN    DTVP0713     PLN
29A MD BALTIMORE            DTVPLN    DTVP0747     PLN
29A PA JOHNSTOWN            BLCDT     20050606AIE  LIC
30A PA JOHNSTOWN            DTVPLN    DTVP0799     PLN
30A PA RED LION             BLCDT     20050615AAB  LIC
30A VA GOLDVEIN             DTVPLN    DTVP0806     PLN
31A DE WILMINGTON           DTVPLN    DTVP0815     PLN
```

```
31A OH CLEVELAND            DTVPLN    DTVP0835     PLN
31A PA SCRANTON             BLCDT     20060721ABH  LIC
31A VA PORTSMOUTH           DTVPLN    DTVP0846     PLN
32A PA ALTOONA              DTVPLN    DTVP0876     PLN
33A DC WASHINGTON           BMPEDT    20030409AAR  CP
34A DC WASHINGTON           BLCDT     20040206AAS  LIC
35A DC WASHINGTON           DTVPLN    DTVP0968     PLN
46A MD BALTIMORE            BPCDT     19980803KR   CP

After Analysis

Results for: 31N MD HAGERSTOWN,          BLET      19960828KE   LIC
                                   POPULATION   AREA (sq km)
   within Noise Limited Contour     1213954      21555.2
   not affected by terrain losses    773237      14370.2
   lost to NTSC IX                    71148        553.8
   lost to additional IX by ATV       24047        349.5
   lost to all IX                     95195        903.3

 Potential Interfering Stations Included in above Scenario   122

24N MD BALTIMORE            BLCT      19860103KG   LIC
31N NY NEW YORK             BLCT      19860703KH   LIC
32N DC WASHINGTON           BLET      19801107KE   LIC
45N MD BALTIMORE            BMPCT     20030116AAX  CP
28A MD FREDERICK            DTVPLN    DTVP0713     PLN
29A MD BALTIMORE            DTVPLN    DTVP0747     PLN
29A PA JOHNSTOWN            BLCDT     20050606AIE  LIC
30A PA JOHNSTOWN            DTVPLN    DTVP0799     PLN
30A PA RED LION             BLCDT     20050615AAB  LIC
30A VA GOLDVEIN             DTVPLN    DTVP0806     PLN
31A DE WILMINGTON           DTVPLN    DTVP0815     PLN
31A OH CLEVELAND            DTVPLN    DTVP0835     PLN
31A PA SCRANTON             BLCDT     20060721ABH  LIC
31A VA PORTSMOUTH           DTVPLN    DTVP0846     PLN
32A PA ALTOONA              DTVPLN    DTVP0876     PLN
33A DC WASHINGTON           BMPEDT    20030409AAR  CP
34A DC WASHINGTON           BLCDT     20040206AAS  LIC
35A DC WASHINGTON           DTVPLN    DTVP0968     PLN
46A MD BALTIMORE            BPCDT     19980803KR   CP
23A WV ROMNEY               USERRECORD01           APP
 *Percent new DTV interference without proposal:      7.8  BLET      19960828KE
 *Percent new DTV interference with proposal:         7.8  BLET      19960828KE


Result key:      955
Scenario      123  Affected station       46
Before Analysis

Results for: 31N MD HAGERSTOWN,          BLET      19960828KE   LIC
                                   POPULATION   AREA (sq km)
   within Noise Limited Contour     1213954      21555.2
   not affected by terrain losses    773237      14370.2
   lost to NTSC IX                    71148        553.8
   lost to additional IX by ATV       23932        341.6
   lost to all IX                     95080        895.4

 Potential Interfering Stations Included in above Scenario   123

24N MD BALTIMORE            BLCT      19860103KG   LIC
31N NY NEW YORK             BLCT      19860703KH   LIC
32N DC WASHINGTON           BLET      19801107KE   LIC
45N MD BALTIMORE            BMPCT     20030116AAX  CP
28A MD FREDERICK            DTVPLN    DTVP0713     PLN
29A MD BALTIMORE            DTVPLN    DTVP0747     PLN
29A PA JOHNSTOWN            BLCDT     20050606AIE  LIC
30A PA JOHNSTOWN            DTVPLN    DTVP0799     PLN
30A PA RED LION             BLCDT     20050615AAB  LIC
30A VA GOLDVEIN             DTVPLN    DTVP0806     PLN
```

```
31A DE WILMINGTON           DTVPLN    DTVP0815     PLN
31A OH CLEVELAND            DTVPLN    DTVP0835     PLN
31A PA SCRANTON             BLCDT     20060721ABH  LIC
31A VA PORTSMOUTH           DTVPLN    DTVP0846     PLN
32A PA ALTOONA              DTVPLN    DTVP0876     PLN
33A DC WASHINGTON           BMPEDT    20030409AAR  CP
34A DC WASHINGTON           DTVPLN    DTVP0930     PLN
35A DC WASHINGTON           BMPCDT    20060519ACK  CP
46A MD BALTIMORE            BPCDT     19980803KR   CP

After Analysis

Results for: 31N MD HAGERSTOWN,          BLET      19960828KE   LIC
                                  POPULATION   AREA (sq km)
   within Noise Limited Contour     1213954      21555.2
   not affected by terrain losses    773237      14370.2
   lost to NTSC IX                    71148        553.8
   lost to additional IX by ATV       24047        349.5
   lost to all IX                     95195        903.3

 Potential Interfering Stations Included in above Scenario   123

24N MD BALTIMORE            BLCT      19860103KG   LIC
31N NY NEW YORK             BLCT      19860703KH   LIC
32N DC WASHINGTON           BLET      19801107KE   LIC
45N MD BALTIMORE            BMPCT     20030116AAX  CP
28A MD FREDERICK            DTVPLN    DTVP0713     PLN
29A MD BALTIMORE            DTVPLN    DTVP0747     PLN
29A PA JOHNSTOWN            BLCDT     20050606AIE  LIC
30A PA JOHNSTOWN            DTVPLN    DTVP0799     PLN
30A PA RED LION             BLCDT     20050615AAB  LIC
30A VA GOLDVEIN             DTVPLN    DTVP0806     PLN
31A DE WILMINGTON           DTVPLN    DTVP0815     PLN
31A OH CLEVELAND            DTVPLN    DTVP0835     PLN
31A PA SCRANTON             BLCDT     20060721ABH  LIC
31A VA PORTSMOUTH           DTVPLN    DTVP0846     PLN
32A PA ALTOONA              DTVPLN    DTVP0876     PLN
33A DC WASHINGTON           BMPEDT    20030409AAR  CP
34A DC WASHINGTON           DTVPLN    DTVP0930     PLN
35A DC WASHINGTON           BMPCDT    20060519ACK  CP
46A MD BALTIMORE            BPCDT     19980803KR   CP
23A WV ROMNEY               USERRECORD01           APP
 *Percent new DTV interference without proposal:      7.8  BLET      19960828KE
 *Percent new DTV interference with proposal:         7.8  BLET      19960828KE


Result key:      956
Scenario      124  Affected station       46
Before Analysis

Results for: 31N MD HAGERSTOWN,          BLET      19960828KE   LIC
                                  POPULATION   AREA (sq km)
   within Noise Limited Contour     1213954      21555.2
   not affected by terrain losses    773237      14370.2
   lost to NTSC IX                    71148        553.8
   lost to additional IX by ATV       23932        341.6
   lost to all IX                     95080        895.4

 Potential Interfering Stations Included in above Scenario   124

24N MD BALTIMORE            BLCT      19860103KG   LIC
31N NY NEW YORK             BLCT      19860703KH   LIC
32N DC WASHINGTON           BLET      19801107KE   LIC
45N MD BALTIMORE            BMPCT     20030116AAX  CP
28A MD FREDERICK            DTVPLN    DTVP0713     PLN
29A MD BALTIMORE            DTVPLN    DTVP0747     PLN
29A PA JOHNSTOWN            BLCDT     20050606AIE  LIC
30A PA JOHNSTOWN            DTVPLN    DTVP0799     PLN
30A PA RED LION             BLCDT     20050615AAB  LIC
```

```
30A VA GOLDVEIN             DTVPLN    DTVP0806     PLN
31A DE WILMINGTON           DTVPLN    DTVP0815     PLN
31A OH CLEVELAND            DTVPLN    DTVP0835     PLN
31A PA SCRANTON             BLCDT     20060721ABH  LIC
31A VA PORTSMOUTH           DTVPLN    DTVP0846     PLN
32A PA ALTOONA              DTVPLN    DTVP0876     PLN
33A DC WASHINGTON           BMPEDT    20030409AAR  CP
34A DC WASHINGTON           DTVPLN    DTVP0930     PLN
35A DC WASHINGTON           DTVPLN    DTVP0968     PLN
46A MD BALTIMORE            BPCDT     19980803KR   CP

After Analysis

Results for: 31N MD HAGERSTOWN,          BLET      19960828KE   LIC
                                   POPULATION   AREA (sq km)
   within Noise Limited Contour     1213954      21555.2
   not affected by terrain losses    773237      14370.2
   lost to NTSC IX                    71148        553.8
   lost to additional IX by ATV       24047        349.5
   lost to all IX                     95195        903.3

 Potential Interfering Stations Included in above Scenario   124

24N MD BALTIMORE            BLCT      19860103KG   LIC
31N NY NEW YORK             BLCT      19860703KH   LIC
32N DC WASHINGTON           BLET      19801107KE   LIC
45N MD BALTIMORE            BMPCT     20030116AAX  CP
28A MD FREDERICK            DTVPLN    DTVP0713     PLN
29A MD BALTIMORE            DTVPLN    DTVP0747     PLN
29A PA JOHNSTOWN            BLCDT     20050606AIE  LIC
30A PA JOHNSTOWN            DTVPLN    DTVP0799     PLN
30A PA RED LION             BLCDT     20050615AAB  LIC
30A VA GOLDVEIN             DTVPLN    DTVP0806     PLN
31A DE WILMINGTON           DTVPLN    DTVP0815     PLN
31A OH CLEVELAND            DTVPLN    DTVP0835     PLN
31A PA SCRANTON             BLCDT     20060721ABH  LIC
31A VA PORTSMOUTH           DTVPLN    DTVP0846     PLN
32A PA ALTOONA              DTVPLN    DTVP0876     PLN
33A DC WASHINGTON           BMPEDT    20030409AAR  CP
34A DC WASHINGTON           DTVPLN    DTVP0930     PLN
35A DC WASHINGTON           DTVPLN    DTVP0968     PLN
46A MD BALTIMORE            BPCDT     19980803KR   CP
23A WV ROMNEY               USERRECORD01           APP
 *Percent new DTV interference without proposal:      7.8  BLET      19960828KE
 *Percent new DTV interference with proposal:         7.8  BLET      19960828KE


Result key:      957
Scenario      125  Affected station       46
Before Analysis

Results for: 31N MD HAGERSTOWN,          BLET      19960828KE   LIC
                                   POPULATION   AREA (sq km)
   within Noise Limited Contour     1213954      21555.2
   not affected by terrain losses    773237      14370.2
   lost to NTSC IX                    71148        553.8
   lost to additional IX by ATV       21843        315.9
   lost to all IX                     92991        869.8

 Potential Interfering Stations Included in above Scenario   125

24N MD BALTIMORE            BLCT      19860103KG   LIC
31N NY NEW YORK             BLCT      19860703KH   LIC
32N DC WASHINGTON           BLET      19801107KE   LIC
45N MD BALTIMORE            BMPCT     20030116AAX  CP
28A MD FREDERICK            DTVPLN    DTVP0713     PLN
29A MD BALTIMORE            DTVPLN    DTVP0747     PLN
29A PA JOHNSTOWN            BLCDT     20050606AIE  LIC
30A PA JOHNSTOWN            DTVPLN    DTVP0799     PLN
```

```
30A PA RED LION             BLCDT     20050615AAB  LIC
30A VA GOLDVEIN             DTVPLN    DTVP0806     PLN
31A DE WILMINGTON           DTVPLN    DTVP0815     PLN
31A OH CLEVELAND            DTVPLN    DTVP0835     PLN
31A PA SCRANTON             DTVPLN    DTVP0838     PLN
31A VA PORTSMOUTH           DTVPLN    DTVP0846     PLN
32A PA ALTOONA              DTVPLN    DTVP0876     PLN
33A DC WASHINGTON           BMPEDT    20030409AAR  CP
34A DC WASHINGTON           BLCDT     20040206AAS  LIC
35A DC WASHINGTON           BMPCDT    20060519ACK  CP
46A MD BALTIMORE            BPCDT     19980803KR   CP

After Analysis

Results for: 31N MD HAGERSTOWN,          BLET      19960828KE   LIC
                                   POPULATION   AREA (sq km)
   within Noise Limited Contour     1213954      21555.2
   not affected by terrain losses    773237      14370.2
   lost to NTSC IX                    71148        553.8
   lost to additional IX by ATV       21958        323.8
   lost to all IX                     93106        877.6

 Potential Interfering Stations Included in above Scenario   125

24N MD BALTIMORE            BLCT      19860103KG   LIC
31N NY NEW YORK             BLCT      19860703KH   LIC
32N DC WASHINGTON           BLET      19801107KE   LIC
45N MD BALTIMORE            BMPCT     20030116AAX  CP
28A MD FREDERICK            DTVPLN    DTVP0713     PLN
29A MD BALTIMORE            DTVPLN    DTVP0747     PLN
29A PA JOHNSTOWN            BLCDT     20050606AIE  LIC
30A PA JOHNSTOWN            DTVPLN    DTVP0799     PLN
30A PA RED LION             BLCDT     20050615AAB  LIC
30A VA GOLDVEIN             DTVPLN    DTVP0806     PLN
31A DE WILMINGTON           DTVPLN    DTVP0815     PLN
31A OH CLEVELAND            DTVPLN    DTVP0835     PLN
31A PA SCRANTON             DTVPLN    DTVP0838     PLN
31A VA PORTSMOUTH           DTVPLN    DTVP0846     PLN
32A PA ALTOONA              DTVPLN    DTVP0876     PLN
33A DC WASHINGTON           BMPEDT    20030409AAR  CP
34A DC WASHINGTON           BLCDT     20040206AAS  LIC
35A DC WASHINGTON           BMPCDT    20060519ACK  CP
46A MD BALTIMORE            BPCDT     19980803KR   CP
23A WV ROMNEY               USERRECORD01           APP
 *Percent new DTV interference without proposal:      7.7  BLET      19960828KE
 *Percent new DTV interference with proposal:         7.7  BLET      19960828KE


Result key:      958
Scenario      126  Affected station       46
Before Analysis

Results for: 31N MD HAGERSTOWN,          BLET      19960828KE   LIC
                                   POPULATION   AREA (sq km)
   within Noise Limited Contour     1213954      21555.2
   not affected by terrain losses    773237      14370.2
   lost to NTSC IX                    71148        553.8
   lost to additional IX by ATV       21843        315.9
   lost to all IX                     92991        869.8

 Potential Interfering Stations Included in above Scenario   126

24N MD BALTIMORE            BLCT      19860103KG   LIC
31N NY NEW YORK             BLCT      19860703KH   LIC
32N DC WASHINGTON           BLET      19801107KE   LIC
45N MD BALTIMORE            BMPCT     20030116AAX  CP
28A MD FREDERICK            DTVPLN    DTVP0713     PLN
29A MD BALTIMORE            DTVPLN    DTVP0747     PLN
29A PA JOHNSTOWN            BLCDT     20050606AIE  LIC
```

```
30A PA JOHNSTOWN            DTVPLN    DTVP0799     PLN
30A PA RED LION             BLCDT     20050615AAB  LIC
30A VA GOLDVEIN             DTVPLN    DTVP0806     PLN
31A DE WILMINGTON           DTVPLN    DTVP0815     PLN
31A OH CLEVELAND            DTVPLN    DTVP0835     PLN
31A PA SCRANTON             DTVPLN    DTVP0838     PLN
31A VA PORTSMOUTH           DTVPLN    DTVP0846     PLN
32A PA ALTOONA              DTVPLN    DTVP0876     PLN
33A DC WASHINGTON           BMPEDT    20030409AAR  CP
34A DC WASHINGTON           BLCDT     20040206AAS  LIC
35A DC WASHINGTON           DTVPLN    DTVP0968     PLN
46A MD BALTIMORE            BPCDT     19980803KR   CP

After Analysis

Results for: 31N MD HAGERSTOWN,          BLET      19960828KE   LIC
                                  POPULATION   AREA (sq km)
   within Noise Limited Contour     1213954      21555.2
   not affected by terrain losses    773237      14370.2
   lost to NTSC IX                    71148        553.8
   lost to additional IX by ATV       21958        323.8
   lost to all IX                     93106        877.6

 Potential Interfering Stations Included in above Scenario   126

24N MD BALTIMORE            BLCT      19860103KG   LIC
31N NY NEW YORK             BLCT      19860703KH   LIC
32N DC WASHINGTON           BLET      19801107KE   LIC
45N MD BALTIMORE            BMPCT     20030116AAX  CP
28A MD FREDERICK            DTVPLN    DTVP0713     PLN
29A MD BALTIMORE            DTVPLN    DTVP0747     PLN
29A PA JOHNSTOWN            BLCDT     20050606AIE  LIC
30A PA JOHNSTOWN            DTVPLN    DTVP0799     PLN
30A PA RED LION             BLCDT     20050615AAB  LIC
30A VA GOLDVEIN             DTVPLN    DTVP0806     PLN
31A DE WILMINGTON           DTVPLN    DTVP0815     PLN
31A OH CLEVELAND            DTVPLN    DTVP0835     PLN
31A PA SCRANTON             DTVPLN    DTVP0838     PLN
31A VA PORTSMOUTH           DTVPLN    DTVP0846     PLN
32A PA ALTOONA              DTVPLN    DTVP0876     PLN
33A DC WASHINGTON           BMPEDT    20030409AAR  CP
34A DC WASHINGTON           BLCDT     20040206AAS  LIC
35A DC WASHINGTON           DTVPLN    DTVP0968     PLN
46A MD BALTIMORE            BPCDT     19980803KR   CP
23A WV ROMNEY               USERRECORD01           APP
 *Percent new DTV interference without proposal:      7.7  BLET      19960828KE
 *Percent new DTV interference with proposal:         7.7  BLET      19960828KE


Result key:      959
Scenario      127  Affected station       46
Before Analysis

Results for: 31N MD HAGERSTOWN,          BLET      19960828KE   LIC
                                  POPULATION   AREA (sq km)
   within Noise Limited Contour     1213954      21555.2
   not affected by terrain losses    773237      14370.2
   lost to NTSC IX                    71148        553.8
   lost to additional IX by ATV       21843        315.9
   lost to all IX                     92991        869.8

 Potential Interfering Stations Included in above Scenario   127

24N MD BALTIMORE            BLCT      19860103KG   LIC
31N NY NEW YORK             BLCT      19860703KH   LIC
32N DC WASHINGTON           BLET      19801107KE   LIC
45N MD BALTIMORE            BMPCT     20030116AAX  CP
28A MD FREDERICK            DTVPLN    DTVP0713     PLN
29A MD BALTIMORE            DTVPLN    DTVP0747     PLN
```

```
29A PA JOHNSTOWN            BLCDT     20050606AIE  LIC
30A PA JOHNSTOWN            DTVPLN    DTVP0799     PLN
30A PA RED LION             BLCDT     20050615AAB  LIC
30A VA GOLDVEIN             DTVPLN    DTVP0806     PLN
31A DE WILMINGTON           DTVPLN    DTVP0815     PLN
31A OH CLEVELAND            DTVPLN    DTVP0835     PLN
31A PA SCRANTON             DTVPLN    DTVP0838     PLN
31A VA PORTSMOUTH           DTVPLN    DTVP0846     PLN
32A PA ALTOONA              DTVPLN    DTVP0876     PLN
33A DC WASHINGTON           BMPEDT    20030409AAR  CP
34A DC WASHINGTON           DTVPLN    DTVP0930     PLN
35A DC WASHINGTON           BMPCDT    20060519ACK  CP
46A MD BALTIMORE            BPCDT     19980803KR   CP

After Analysis

Results for: 31N MD HAGERSTOWN,          BLET      19960828KE   LIC
                                   POPULATION   AREA (sq km)
   within Noise Limited Contour     1213954      21555.2
   not affected by terrain losses    773237      14370.2
   lost to NTSC IX                    71148        553.8
   lost to additional IX by ATV       21958        323.8
   lost to all IX                     93106        877.6

 Potential Interfering Stations Included in above Scenario   127

24N MD BALTIMORE            BLCT      19860103KG   LIC
31N NY NEW YORK             BLCT      19860703KH   LIC
32N DC WASHINGTON           BLET      19801107KE   LIC
45N MD BALTIMORE            BMPCT     20030116AAX  CP
28A MD FREDERICK            DTVPLN    DTVP0713     PLN
29A MD BALTIMORE            DTVPLN    DTVP0747     PLN
29A PA JOHNSTOWN            BLCDT     20050606AIE  LIC
30A PA JOHNSTOWN            DTVPLN    DTVP0799     PLN
30A PA RED LION             BLCDT     20050615AAB  LIC
30A VA GOLDVEIN             DTVPLN    DTVP0806     PLN
31A DE WILMINGTON           DTVPLN    DTVP0815     PLN
31A OH CLEVELAND            DTVPLN    DTVP0835     PLN
31A PA SCRANTON             DTVPLN    DTVP0838     PLN
31A VA PORTSMOUTH           DTVPLN    DTVP0846     PLN
32A PA ALTOONA              DTVPLN    DTVP0876     PLN
33A DC WASHINGTON           BMPEDT    20030409AAR  CP
34A DC WASHINGTON           DTVPLN    DTVP0930     PLN
35A DC WASHINGTON           BMPCDT    20060519ACK  CP
46A MD BALTIMORE            BPCDT     19980803KR   CP
23A WV ROMNEY               USERRECORD01           APP
 *Percent new DTV interference without proposal:      7.7  BLET      19960828KE
 *Percent new DTV interference with proposal:         7.7  BLET      19960828KE


Result key:      960
Scenario      128  Affected station       46
Before Analysis

Results for: 31N MD HAGERSTOWN,          BLET      19960828KE   LIC
                                   POPULATION   AREA (sq km)
   within Noise Limited Contour     1213954      21555.2
   not affected by terrain losses    773237      14370.2
   lost to NTSC IX                    71148        553.8
   lost to additional IX by ATV       21843        315.9
   lost to all IX                     92991        869.8

 Potential Interfering Stations Included in above Scenario   128

24N MD BALTIMORE            BLCT      19860103KG   LIC
31N NY NEW YORK             BLCT      19860703KH   LIC
32N DC WASHINGTON           BLET      19801107KE   LIC
45N MD BALTIMORE            BMPCT     20030116AAX  CP
28A MD FREDERICK            DTVPLN    DTVP0713     PLN
```

```
29A MD BALTIMORE            DTVPLN    DTVP0747     PLN
29A PA JOHNSTOWN            BLCDT     20050606AIE  LIC
30A PA JOHNSTOWN            DTVPLN    DTVP0799     PLN
30A PA RED LION             BLCDT     20050615AAB  LIC
30A VA GOLDVEIN             DTVPLN    DTVP0806     PLN
31A DE WILMINGTON           DTVPLN    DTVP0815     PLN
31A OH CLEVELAND            DTVPLN    DTVP0835     PLN
31A PA SCRANTON             DTVPLN    DTVP0838     PLN
31A VA PORTSMOUTH           DTVPLN    DTVP0846     PLN
32A PA ALTOONA              DTVPLN    DTVP0876     PLN
33A DC WASHINGTON           BMPEDT    20030409AAR  CP
34A DC WASHINGTON           DTVPLN    DTVP0930     PLN
35A DC WASHINGTON           DTVPLN    DTVP0968     PLN
46A MD BALTIMORE            BPCDT     19980803KR   CP

After Analysis

Results for: 31N MD HAGERSTOWN,          BLET      19960828KE   LIC
                                   POPULATION   AREA (sq km)
   within Noise Limited Contour     1213954      21555.2
   not affected by terrain losses    773237      14370.2
   lost to NTSC IX                    71148        553.8
   lost to additional IX by ATV       21958        323.8
   lost to all IX                     93106        877.6

 Potential Interfering Stations Included in above Scenario   128

24N MD BALTIMORE            BLCT      19860103KG   LIC
31N NY NEW YORK             BLCT      19860703KH   LIC
32N DC WASHINGTON           BLET      19801107KE   LIC
45N MD BALTIMORE            BMPCT     20030116AAX  CP
28A MD FREDERICK            DTVPLN    DTVP0713     PLN
29A MD BALTIMORE            DTVPLN    DTVP0747     PLN
29A PA JOHNSTOWN            BLCDT     20050606AIE  LIC
30A PA JOHNSTOWN            DTVPLN    DTVP0799     PLN
30A PA RED LION             BLCDT     20050615AAB  LIC
30A VA GOLDVEIN             DTVPLN    DTVP0806     PLN
31A DE WILMINGTON           DTVPLN    DTVP0815     PLN
31A OH CLEVELAND            DTVPLN    DTVP0835     PLN
31A PA SCRANTON             DTVPLN    DTVP0838     PLN
31A VA PORTSMOUTH           DTVPLN    DTVP0846     PLN
32A PA ALTOONA              DTVPLN    DTVP0876     PLN
33A DC WASHINGTON           BMPEDT    20030409AAR  CP
34A DC WASHINGTON           DTVPLN    DTVP0930     PLN
35A DC WASHINGTON           DTVPLN    DTVP0968     PLN
46A MD BALTIMORE            BPCDT     19980803KR   CP
23A WV ROMNEY               USERRECORD01           APP
 *Percent new DTV interference without proposal:      7.7  BLET      19960828KE
 *Percent new DTV interference with proposal:         7.7  BLET      19960828KE


Result key:      961
Scenario      129  Affected station       46
Before Analysis

Results for: 31N MD HAGERSTOWN,          BLET      19960828KE   LIC
                                   POPULATION   AREA (sq km)
   within Noise Limited Contour     1213954      21555.2
   not affected by terrain losses    773237      14370.2
   lost to NTSC IX                    71148        553.8
   lost to additional IX by ATV       21507        271.5
   lost to all IX                     92655        825.3

 Potential Interfering Stations Included in above Scenario   129

24N MD BALTIMORE            BLCT      19860103KG   LIC
31N NY NEW YORK             BLCT      19860703KH   LIC
32N DC WASHINGTON           BLET      19801107KE   LIC
45N MD BALTIMORE            BMPCT     20030116AAX  CP
```

```
28A MD FREDERICK            BLEDT     20050302AEG  LIC
29A MD BALTIMORE            DTVPLN    DTVP0747     PLN
29A PA JOHNSTOWN            BLCDT     20050606AIE  LIC
30A PA JOHNSTOWN            DTVPLN    DTVP0799     PLN
30A PA RED LION             DTVPLN    DTVP0800     PLN
30A VA GOLDVEIN             BLEDT     20031230AAR  LIC
31A DE WILMINGTON           BLCDT     20031203AFL  LIC
31A OH CLEVELAND            DTVPLN    DTVP0835     PLN
31A PA SCRANTON             BLCDT     20060721ABH  LIC
31A VA PORTSMOUTH           DTVPLN    DTVP0846     PLN
32A PA ALTOONA              DTVPLN    DTVP0876     PLN
33A DC WASHINGTON           BMPEDT    20030409AAR  CP
34A DC WASHINGTON           BLCDT     20040206AAS  LIC
35A DC WASHINGTON           BMPCDT    20060519ACK  CP
46A MD BALTIMORE            BPCDT     19980803KR   CP

After Analysis

Results for: 31N MD HAGERSTOWN,          BLET      19960828KE   LIC
                                   POPULATION   AREA (sq km)
   within Noise Limited Contour     1213954      21555.2
   not affected by terrain losses    773237      14370.2
   lost to NTSC IX                    71148        553.8
   lost to additional IX by ATV       21622        279.4
   lost to all IX                     92770        833.2

 Potential Interfering Stations Included in above Scenario   129

24N MD BALTIMORE            BLCT      19860103KG   LIC
31N NY NEW YORK             BLCT      19860703KH   LIC
32N DC WASHINGTON           BLET      19801107KE   LIC
45N MD BALTIMORE            BMPCT     20030116AAX  CP
28A MD FREDERICK            BLEDT     20050302AEG  LIC
29A MD BALTIMORE            DTVPLN    DTVP0747     PLN
29A PA JOHNSTOWN            BLCDT     20050606AIE  LIC
30A PA JOHNSTOWN            DTVPLN    DTVP0799     PLN
30A PA RED LION             DTVPLN    DTVP0800     PLN
30A VA GOLDVEIN             BLEDT     20031230AAR  LIC
31A DE WILMINGTON           BLCDT     20031203AFL  LIC
31A OH CLEVELAND            DTVPLN    DTVP0835     PLN
31A PA SCRANTON             BLCDT     20060721ABH  LIC
31A VA PORTSMOUTH           DTVPLN    DTVP0846     PLN
32A PA ALTOONA              DTVPLN    DTVP0876     PLN
33A DC WASHINGTON           BMPEDT    20030409AAR  CP
34A DC WASHINGTON           BLCDT     20040206AAS  LIC
35A DC WASHINGTON           BMPCDT    20060519ACK  CP
46A MD BALTIMORE            BPCDT     19980803KR   CP
23A WV ROMNEY               USERRECORD01           APP
 *Percent new DTV interference without proposal:      7.6  BLET      19960828KE
 *Percent new DTV interference with proposal:         7.6  BLET      19960828KE


Result key:      962
Scenario      130  Affected station       46
Before Analysis

Results for: 31N MD HAGERSTOWN,          BLET      19960828KE   LIC
                                   POPULATION   AREA (sq km)
   within Noise Limited Contour     1213954      21555.2
   not affected by terrain losses    773237      14370.2
   lost to NTSC IX                    71148        553.8
   lost to additional IX by ATV       21507        271.5
   lost to all IX                     92655        825.3

 Potential Interfering Stations Included in above Scenario   130

24N MD BALTIMORE            BLCT      19860103KG   LIC
31N NY NEW YORK             BLCT      19860703KH   LIC
32N DC WASHINGTON           BLET      19801107KE   LIC
```

```
45N MD BALTIMORE            BMPCT     20030116AAX  CP
28A MD FREDERICK            BLEDT     20050302AEG  LIC
29A MD BALTIMORE            DTVPLN    DTVP0747     PLN
29A PA JOHNSTOWN            BLCDT     20050606AIE  LIC
30A PA JOHNSTOWN            DTVPLN    DTVP0799     PLN
30A PA RED LION             DTVPLN    DTVP0800     PLN
30A VA GOLDVEIN             BLEDT     20031230AAR  LIC
31A DE WILMINGTON           BLCDT     20031203AFL  LIC
31A OH CLEVELAND            DTVPLN    DTVP0835     PLN
31A PA SCRANTON             BLCDT     20060721ABH  LIC
31A VA PORTSMOUTH           DTVPLN    DTVP0846     PLN
32A PA ALTOONA              DTVPLN    DTVP0876     PLN
33A DC WASHINGTON           BMPEDT    20030409AAR  CP
34A DC WASHINGTON           BLCDT     20040206AAS  LIC
35A DC WASHINGTON           DTVPLN    DTVP0968     PLN
46A MD BALTIMORE            BPCDT     19980803KR   CP

After Analysis

Results for: 31N MD HAGERSTOWN,          BLET      19960828KE   LIC
                                  POPULATION   AREA (sq km)
   within Noise Limited Contour     1213954      21555.2
   not affected by terrain losses    773237      14370.2
   lost to NTSC IX                    71148        553.8
   lost to additional IX by ATV       21622        279.4
   lost to all IX                     92770        833.2

 Potential Interfering Stations Included in above Scenario   130

24N MD BALTIMORE            BLCT      19860103KG   LIC
31N NY NEW YORK             BLCT      19860703KH   LIC
32N DC WASHINGTON           BLET      19801107KE   LIC
45N MD BALTIMORE            BMPCT     20030116AAX  CP
28A MD FREDERICK            BLEDT     20050302AEG  LIC
29A MD BALTIMORE            DTVPLN    DTVP0747     PLN
29A PA JOHNSTOWN            BLCDT     20050606AIE  LIC
30A PA JOHNSTOWN            DTVPLN    DTVP0799     PLN
30A PA RED LION             DTVPLN    DTVP0800     PLN
30A VA GOLDVEIN             BLEDT     20031230AAR  LIC
31A DE WILMINGTON           BLCDT     20031203AFL  LIC
31A OH CLEVELAND            DTVPLN    DTVP0835     PLN
31A PA SCRANTON             BLCDT     20060721ABH  LIC
31A VA PORTSMOUTH           DTVPLN    DTVP0846     PLN
32A PA ALTOONA              DTVPLN    DTVP0876     PLN
33A DC WASHINGTON           BMPEDT    20030409AAR  CP
34A DC WASHINGTON           BLCDT     20040206AAS  LIC
35A DC WASHINGTON           DTVPLN    DTVP0968     PLN
46A MD BALTIMORE            BPCDT     19980803KR   CP
23A WV ROMNEY               USERRECORD01           APP
 *Percent new DTV interference without proposal:      7.6  BLET      19960828KE
 *Percent new DTV interference with proposal:         7.6  BLET      19960828KE


Result key:      963
Scenario      131  Affected station       46
Before Analysis

Results for: 31N MD HAGERSTOWN,          BLET      19960828KE   LIC
                                  POPULATION   AREA (sq km)
   within Noise Limited Contour     1213954      21555.2
   not affected by terrain losses    773237      14370.2
   lost to NTSC IX                    71148        553.8
   lost to additional IX by ATV       21507        271.5
   lost to all IX                     92655        825.3

 Potential Interfering Stations Included in above Scenario   131

24N MD BALTIMORE            BLCT      19860103KG   LIC
31N NY NEW YORK             BLCT      19860703KH   LIC
```

```
32N DC WASHINGTON           BLET      19801107KE   LIC
45N MD BALTIMORE            BMPCT     20030116AAX  CP
28A MD FREDERICK            BLEDT     20050302AEG  LIC
29A MD BALTIMORE            DTVPLN    DTVP0747     PLN
29A PA JOHNSTOWN            BLCDT     20050606AIE  LIC
30A PA JOHNSTOWN            DTVPLN    DTVP0799     PLN
30A PA RED LION             DTVPLN    DTVP0800     PLN
30A VA GOLDVEIN             BLEDT     20031230AAR  LIC
31A DE WILMINGTON           BLCDT     20031203AFL  LIC
31A OH CLEVELAND            DTVPLN    DTVP0835     PLN
31A PA SCRANTON             BLCDT     20060721ABH  LIC
31A VA PORTSMOUTH           DTVPLN    DTVP0846     PLN
32A PA ALTOONA              DTVPLN    DTVP0876     PLN
33A DC WASHINGTON           BMPEDT    20030409AAR  CP
34A DC WASHINGTON           DTVPLN    DTVP0930     PLN
35A DC WASHINGTON           BMPCDT    20060519ACK  CP
46A MD BALTIMORE            BPCDT     19980803KR   CP

After Analysis

Results for: 31N MD HAGERSTOWN,          BLET      19960828KE   LIC
                                   POPULATION   AREA (sq km)
   within Noise Limited Contour     1213954      21555.2
   not affected by terrain losses    773237      14370.2
   lost to NTSC IX                    71148        553.8
   lost to additional IX by ATV       21622        279.4
   lost to all IX                     92770        833.2

 Potential Interfering Stations Included in above Scenario   131

24N MD BALTIMORE            BLCT      19860103KG   LIC
31N NY NEW YORK             BLCT      19860703KH   LIC
32N DC WASHINGTON           BLET      19801107KE   LIC
45N MD BALTIMORE            BMPCT     20030116AAX  CP
28A MD FREDERICK            BLEDT     20050302AEG  LIC
29A MD BALTIMORE            DTVPLN    DTVP0747     PLN
29A PA JOHNSTOWN            BLCDT     20050606AIE  LIC
30A PA JOHNSTOWN            DTVPLN    DTVP0799     PLN
30A PA RED LION             DTVPLN    DTVP0800     PLN
30A VA GOLDVEIN             BLEDT     20031230AAR  LIC
31A DE WILMINGTON           BLCDT     20031203AFL  LIC
31A OH CLEVELAND            DTVPLN    DTVP0835     PLN
31A PA SCRANTON             BLCDT     20060721ABH  LIC
31A VA PORTSMOUTH           DTVPLN    DTVP0846     PLN
32A PA ALTOONA              DTVPLN    DTVP0876     PLN
33A DC WASHINGTON           BMPEDT    20030409AAR  CP
34A DC WASHINGTON           DTVPLN    DTVP0930     PLN
35A DC WASHINGTON           BMPCDT    20060519ACK  CP
46A MD BALTIMORE            BPCDT     19980803KR   CP
23A WV ROMNEY               USERRECORD01           APP
 *Percent new DTV interference without proposal:      7.6  BLET      19960828KE
 *Percent new DTV interference with proposal:         7.6  BLET      19960828KE


Result key:      964
Scenario      132  Affected station       46
Before Analysis

Results for: 31N MD HAGERSTOWN,          BLET      19960828KE   LIC
                                   POPULATION   AREA (sq km)
   within Noise Limited Contour     1213954      21555.2
   not affected by terrain losses    773237      14370.2
   lost to NTSC IX                    71148        553.8
   lost to additional IX by ATV       21507        271.5
   lost to all IX                     92655        825.3

 Potential Interfering Stations Included in above Scenario   132

24N MD BALTIMORE            BLCT      19860103KG   LIC
```

```
31N NY NEW YORK             BLCT      19860703KH   LIC
32N DC WASHINGTON           BLET      19801107KE   LIC
45N MD BALTIMORE            BMPCT     20030116AAX  CP
28A MD FREDERICK            BLEDT     20050302AEG  LIC
29A MD BALTIMORE            DTVPLN    DTVP0747     PLN
29A PA JOHNSTOWN            BLCDT     20050606AIE  LIC
30A PA JOHNSTOWN            DTVPLN    DTVP0799     PLN
30A PA RED LION             DTVPLN    DTVP0800     PLN
30A VA GOLDVEIN             BLEDT     20031230AAR  LIC
31A DE WILMINGTON           BLCDT     20031203AFL  LIC
31A OH CLEVELAND            DTVPLN    DTVP0835     PLN
31A PA SCRANTON             BLCDT     20060721ABH  LIC
31A VA PORTSMOUTH           DTVPLN    DTVP0846     PLN
32A PA ALTOONA              DTVPLN    DTVP0876     PLN
33A DC WASHINGTON           BMPEDT    20030409AAR  CP
34A DC WASHINGTON           DTVPLN    DTVP0930     PLN
35A DC WASHINGTON           DTVPLN    DTVP0968     PLN
46A MD BALTIMORE            BPCDT     19980803KR   CP

After Analysis

Results for: 31N MD HAGERSTOWN,          BLET      19960828KE   LIC
                                  POPULATION   AREA (sq km)
   within Noise Limited Contour     1213954      21555.2
   not affected by terrain losses    773237      14370.2
   lost to NTSC IX                    71148        553.8
   lost to additional IX by ATV       21622        279.4
   lost to all IX                     92770        833.2

 Potential Interfering Stations Included in above Scenario   132

24N MD BALTIMORE            BLCT      19860103KG   LIC
31N NY NEW YORK             BLCT      19860703KH   LIC
32N DC WASHINGTON           BLET      19801107KE   LIC
45N MD BALTIMORE            BMPCT     20030116AAX  CP
28A MD FREDERICK            BLEDT     20050302AEG  LIC
29A MD BALTIMORE            DTVPLN    DTVP0747     PLN
29A PA JOHNSTOWN            BLCDT     20050606AIE  LIC
30A PA JOHNSTOWN            DTVPLN    DTVP0799     PLN
30A PA RED LION             DTVPLN    DTVP0800     PLN
30A VA GOLDVEIN             BLEDT     20031230AAR  LIC
31A DE WILMINGTON           BLCDT     20031203AFL  LIC
31A OH CLEVELAND            DTVPLN    DTVP0835     PLN
31A PA SCRANTON             BLCDT     20060721ABH  LIC
31A VA PORTSMOUTH           DTVPLN    DTVP0846     PLN
32A PA ALTOONA              DTVPLN    DTVP0876     PLN
33A DC WASHINGTON           BMPEDT    20030409AAR  CP
34A DC WASHINGTON           DTVPLN    DTVP0930     PLN
35A DC WASHINGTON           DTVPLN    DTVP0968     PLN
46A MD BALTIMORE            BPCDT     19980803KR   CP
23A WV ROMNEY               USERRECORD01           APP
 *Percent new DTV interference without proposal:      7.6  BLET      19960828KE
 *Percent new DTV interference with proposal:         7.6  BLET      19960828KE


Result key:      965
Scenario      133  Affected station       46
Before Analysis

Results for: 31N MD HAGERSTOWN,          BLET      19960828KE   LIC
                                  POPULATION   AREA (sq km)
   within Noise Limited Contour     1213954      21555.2
   not affected by terrain losses    773237      14370.2
   lost to NTSC IX                    71148        553.8
   lost to additional IX by ATV       20205        245.8
   lost to all IX                     91353        799.7

 Potential Interfering Stations Included in above Scenario   133
```

```
24N MD BALTIMORE            BLCT      19860103KG   LIC
31N NY NEW YORK             BLCT      19860703KH   LIC
32N DC WASHINGTON           BLET      19801107KE   LIC
45N MD BALTIMORE            BMPCT     20030116AAX  CP
28A MD FREDERICK            BLEDT     20050302AEG  LIC
29A MD BALTIMORE            DTVPLN    DTVP0747     PLN
29A PA JOHNSTOWN            BLCDT     20050606AIE  LIC
30A PA JOHNSTOWN            DTVPLN    DTVP0799     PLN
30A PA RED LION             DTVPLN    DTVP0800     PLN
30A VA GOLDVEIN             BLEDT     20031230AAR  LIC
31A DE WILMINGTON           BLCDT     20031203AFL  LIC
31A OH CLEVELAND            DTVPLN    DTVP0835     PLN
31A PA SCRANTON             DTVPLN    DTVP0838     PLN
31A VA PORTSMOUTH           DTVPLN    DTVP0846     PLN
32A PA ALTOONA              DTVPLN    DTVP0876     PLN
33A DC WASHINGTON           BMPEDT    20030409AAR  CP
34A DC WASHINGTON           BLCDT     20040206AAS  LIC
35A DC WASHINGTON           BMPCDT    20060519ACK  CP
46A MD BALTIMORE            BPCDT     19980803KR   CP

After Analysis

Results for: 31N MD HAGERSTOWN,          BLET      19960828KE   LIC
                                   POPULATION   AREA (sq km)
   within Noise Limited Contour     1213954      21555.2
   not affected by terrain losses    773237      14370.2
   lost to NTSC IX                    71148        553.8
   lost to additional IX by ATV       20320        253.7
   lost to all IX                     91468        807.6

 Potential Interfering Stations Included in above Scenario   133

24N MD BALTIMORE            BLCT      19860103KG   LIC
31N NY NEW YORK             BLCT      19860703KH   LIC
32N DC WASHINGTON           BLET      19801107KE   LIC
45N MD BALTIMORE            BMPCT     20030116AAX  CP
28A MD FREDERICK            BLEDT     20050302AEG  LIC
29A MD BALTIMORE            DTVPLN    DTVP0747     PLN
29A PA JOHNSTOWN            BLCDT     20050606AIE  LIC
30A PA JOHNSTOWN            DTVPLN    DTVP0799     PLN
30A PA RED LION             DTVPLN    DTVP0800     PLN
30A VA GOLDVEIN             BLEDT     20031230AAR  LIC
31A DE WILMINGTON           BLCDT     20031203AFL  LIC
31A OH CLEVELAND            DTVPLN    DTVP0835     PLN
31A PA SCRANTON             DTVPLN    DTVP0838     PLN
31A VA PORTSMOUTH           DTVPLN    DTVP0846     PLN
32A PA ALTOONA              DTVPLN    DTVP0876     PLN
33A DC WASHINGTON           BMPEDT    20030409AAR  CP
34A DC WASHINGTON           BLCDT     20040206AAS  LIC
35A DC WASHINGTON           BMPCDT    20060519ACK  CP
46A MD BALTIMORE            BPCDT     19980803KR   CP
23A WV ROMNEY               USERRECORD01           APP
 *Percent new DTV interference without proposal:      7.5  BLET      19960828KE
 *Percent new DTV interference with proposal:         7.5  BLET      19960828KE


Result key:      966
Scenario      134  Affected station       46
Before Analysis

Results for: 31N MD HAGERSTOWN,          BLET      19960828KE   LIC
                                   POPULATION   AREA (sq km)
   within Noise Limited Contour     1213954      21555.2
   not affected by terrain losses    773237      14370.2
   lost to NTSC IX                    71148        553.8
   lost to additional IX by ATV       20205        245.8
   lost to all IX                     91353        799.7

 Potential Interfering Stations Included in above Scenario   134
```

```
24N MD BALTIMORE            BLCT      19860103KG   LIC
31N NY NEW YORK             BLCT      19860703KH   LIC
32N DC WASHINGTON           BLET      19801107KE   LIC
45N MD BALTIMORE            BMPCT     20030116AAX  CP
28A MD FREDERICK            BLEDT     20050302AEG  LIC
29A MD BALTIMORE            DTVPLN    DTVP0747     PLN
29A PA JOHNSTOWN            BLCDT     20050606AIE  LIC
30A PA JOHNSTOWN            DTVPLN    DTVP0799     PLN
30A PA RED LION             DTVPLN    DTVP0800     PLN
30A VA GOLDVEIN             BLEDT     20031230AAR  LIC
31A DE WILMINGTON           BLCDT     20031203AFL  LIC
31A OH CLEVELAND            DTVPLN    DTVP0835     PLN
31A PA SCRANTON             DTVPLN    DTVP0838     PLN
31A VA PORTSMOUTH           DTVPLN    DTVP0846     PLN
32A PA ALTOONA              DTVPLN    DTVP0876     PLN
33A DC WASHINGTON           BMPEDT    20030409AAR  CP
34A DC WASHINGTON           BLCDT     20040206AAS  LIC
35A DC WASHINGTON           DTVPLN    DTVP0968     PLN
46A MD BALTIMORE            BPCDT     19980803KR   CP

After Analysis

Results for: 31N MD HAGERSTOWN,          BLET      19960828KE   LIC
                                   POPULATION   AREA (sq km)
   within Noise Limited Contour     1213954      21555.2
   not affected by terrain losses    773237      14370.2
   lost to NTSC IX                    71148        553.8
   lost to additional IX by ATV       20320        253.7
   lost to all IX                     91468        807.6

 Potential Interfering Stations Included in above Scenario   134

24N MD BALTIMORE            BLCT      19860103KG   LIC
31N NY NEW YORK             BLCT      19860703KH   LIC
32N DC WASHINGTON           BLET      19801107KE   LIC
45N MD BALTIMORE            BMPCT     20030116AAX  CP
28A MD FREDERICK            BLEDT     20050302AEG  LIC
29A MD BALTIMORE            DTVPLN    DTVP0747     PLN
29A PA JOHNSTOWN            BLCDT     20050606AIE  LIC
30A PA JOHNSTOWN            DTVPLN    DTVP0799     PLN
30A PA RED LION             DTVPLN    DTVP0800     PLN
30A VA GOLDVEIN             BLEDT     20031230AAR  LIC
31A DE WILMINGTON           BLCDT     20031203AFL  LIC
31A OH CLEVELAND            DTVPLN    DTVP0835     PLN
31A PA SCRANTON             DTVPLN    DTVP0838     PLN
31A VA PORTSMOUTH           DTVPLN    DTVP0846     PLN
32A PA ALTOONA              DTVPLN    DTVP0876     PLN
33A DC WASHINGTON           BMPEDT    20030409AAR  CP
34A DC WASHINGTON           BLCDT     20040206AAS  LIC
35A DC WASHINGTON           DTVPLN    DTVP0968     PLN
46A MD BALTIMORE            BPCDT     19980803KR   CP
23A WV ROMNEY               USERRECORD01           APP
 *Percent new DTV interference without proposal:      7.5  BLET      19960828KE
 *Percent new DTV interference with proposal:         7.5  BLET      19960828KE


Result key:      967
Scenario      135  Affected station       46
Before Analysis

Results for: 31N MD HAGERSTOWN,          BLET      19960828KE   LIC
                                   POPULATION   AREA (sq km)
   within Noise Limited Contour     1213954      21555.2
   not affected by terrain losses    773237      14370.2
   lost to NTSC IX                    71148        553.8
   lost to additional IX by ATV       20205        245.8
   lost to all IX                     91353        799.7
```

Potential Interfering Stations Included in above Scenario 135

24N	MD BALTIMORE	BLCT	19860103KG	LIC
31N	NY NEW YORK	BLCT	19860703KH	LIC
32N	DC WASHINGTON	BLET	19801107KE	LIC
45N	MD BALTIMORE	BMPCT	20030116AAX	CP
28A	MD FREDERICK	BLEDT	20050302AEG	LIC
29A	MD BALTIMORE	DTVPLN	DTVP0747	PLN
29A	PA JOHNSTOWN	BLCDT	20050606AIE	LIC
30A	PA JOHNSTOWN	DTVPLN	DTVP0799	PLN
30A	PA RED LION	DTVPLN	DTVP0800	PLN
30A	VA GOLDVEIN	BLEDT	20031230AAR	LIC
31A	DE WILMINGTON	BLCDT	20031203AFL	LIC
31A	OH CLEVELAND	DTVPLN	DTVP0835	PLN
31A	PA SCRANTON	DTVPLN	DTVP0838	PLN
31A	VA PORTSMOUTH	DTVPLN	DTVP0846	PLN
32A	PA ALTOONA	DTVPLN	DTVP0876	PLN
33A	DC WASHINGTON	BMPEDT	20030409AAR	CP
34A	DC WASHINGTON	DTVPLN	DTVP0930	PLN
35A	DC WASHINGTON	BMPCDT	20060519ACK	CP
46A	MD BALTIMORE	BPCDT	19980803KR	CP

After Analysis

Results for: 31N MD HAGERSTOWN, BLET 19960828KE LIC

	POPULATION	AREA (sq km)
within Noise Limited Contour	1213954	21555.2
not affected by terrain losses	773237	14370.2
lost to NTSC IX	71148	553.8
lost to additional IX by ATV	20320	253.7
lost to all IX	91468	807.6

Potential Interfering Stations Included in above Scenario 135

24N	MD BALTIMORE	BLCT	19860103KG	LIC
31N	NY NEW YORK	BLCT	19860703KH	LIC
32N	DC WASHINGTON	BLET	19801107KE	LIC
45N	MD BALTIMORE	BMPCT	20030116AAX	CP
28A	MD FREDERICK	BLEDT	20050302AEG	LIC
29A	MD BALTIMORE	DTVPLN	DTVP0747	PLN
29A	PA JOHNSTOWN	BLCDT	20050606AIE	LIC
30A	PA JOHNSTOWN	DTVPLN	DTVP0799	PLN
30A	PA RED LION	DTVPLN	DTVP0800	PLN
30A	VA GOLDVEIN	BLEDT	20031230AAR	LIC
31A	DE WILMINGTON	BLCDT	20031203AFL	LIC
31A	OH CLEVELAND	DTVPLN	DTVP0835	PLN
31A	PA SCRANTON	DTVPLN	DTVP0838	PLN
31A	VA PORTSMOUTH	DTVPLN	DTVP0846	PLN
32A	PA ALTOONA	DTVPLN	DTVP0876	PLN
33A	DC WASHINGTON	BMPEDT	20030409AAR	CP
34A	DC WASHINGTON	DTVPLN	DTVP0930	PLN
35A	DC WASHINGTON	BMPCDT	20060519ACK	CP
46A	MD BALTIMORE	BPCDT	19980803KR	CP
23A	WV ROMNEY	USERRECORD01		APP

*Percent new DTV interference without proposal: 7.5 BLET 19960828KE
*Percent new DTV interference with proposal: 7.5 BLET 19960828KE

Result key: 968
Scenario 136 Affected station 46
Before Analysis

Results for: 31N MD HAGERSTOWN, BLET 19960828KE LIC

	POPULATION	AREA (sq km)
within Noise Limited Contour	1213954	21555.2
not affected by terrain losses	773237	14370.2
lost to NTSC IX	71148	553.8
lost to additional IX by ATV	20205	245.8
lost to all IX	91353	799.7

```
 Potential Interfering Stations Included in above Scenario   136

24N MD BALTIMORE            BLCT      19860103KG   LIC
31N NY NEW YORK             BLCT      19860703KH   LIC
32N DC WASHINGTON           BLET      19801107KE   LIC
45N MD BALTIMORE            BMPCT     20030116AAX  CP
28A MD FREDERICK            BLEDT     20050302AEG  LIC
29A MD BALTIMORE            DTVPLN    DTVP0747     PLN
29A PA JOHNSTOWN            BLCDT     20050606AIE  LIC
30A PA JOHNSTOWN            DTVPLN    DTVP0799     PLN
30A PA RED LION             DTVPLN    DTVP0800     PLN
30A VA GOLDVEIN             BLEDT     20031230AAR  LIC
31A DE WILMINGTON           BLCDT     20031203AFL  LIC
31A OH CLEVELAND            DTVPLN    DTVP0835     PLN
31A PA SCRANTON             DTVPLN    DTVP0838     PLN
31A VA PORTSMOUTH           DTVPLN    DTVP0846     PLN
32A PA ALTOONA              DTVPLN    DTVP0876     PLN
33A DC WASHINGTON           BMPEDT    20030409AAR  CP
34A DC WASHINGTON           DTVPLN    DTVP0930     PLN
35A DC WASHINGTON           DTVPLN    DTVP0968     PLN
46A MD BALTIMORE            BPCDT     19980803KR   CP

After Analysis

Results for: 31N MD HAGERSTOWN,          BLET      19960828KE   LIC
                                  POPULATION   AREA (sq km)
   within Noise Limited Contour     1213954      21555.2
   not affected by terrain losses    773237      14370.2
   lost to NTSC IX                    71148        553.8
   lost to additional IX by ATV       20320        253.7
   lost to all IX                     91468        807.6

 Potential Interfering Stations Included in above Scenario   136

24N MD BALTIMORE            BLCT      19860103KG   LIC
31N NY NEW YORK             BLCT      19860703KH   LIC
32N DC WASHINGTON           BLET      19801107KE   LIC
45N MD BALTIMORE            BMPCT     20030116AAX  CP
28A MD FREDERICK            BLEDT     20050302AEG  LIC
29A MD BALTIMORE            DTVPLN    DTVP0747     PLN
29A PA JOHNSTOWN            BLCDT     20050606AIE  LIC
30A PA JOHNSTOWN            DTVPLN    DTVP0799     PLN
30A PA RED LION             DTVPLN    DTVP0800     PLN
30A VA GOLDVEIN             BLEDT     20031230AAR  LIC
31A DE WILMINGTON           BLCDT     20031203AFL  LIC
31A OH CLEVELAND            DTVPLN    DTVP0835     PLN
31A PA SCRANTON             DTVPLN    DTVP0838     PLN
31A VA PORTSMOUTH           DTVPLN    DTVP0846     PLN
32A PA ALTOONA              DTVPLN    DTVP0876     PLN
33A DC WASHINGTON           BMPEDT    20030409AAR  CP
34A DC WASHINGTON           DTVPLN    DTVP0930     PLN
35A DC WASHINGTON           DTVPLN    DTVP0968     PLN
46A MD BALTIMORE            BPCDT     19980803KR   CP
23A WV ROMNEY               USERRECORD01           APP
 *Percent new DTV interference without proposal:      7.5  BLET      19960828KE
 *Percent new DTV interference with proposal:         7.5  BLET      19960828KE


Result key:      969
Scenario      137  Affected station       46
Before Analysis

Results for: 31N MD HAGERSTOWN,          BLET      19960828KE   LIC
                                  POPULATION   AREA (sq km)
   within Noise Limited Contour     1213954      21555.2
   not affected by terrain losses    773237      14370.2
   lost to NTSC IX                    71148        553.8
   lost to additional IX by ATV       19329        275.4
```

```
   lost to all IX                     90477        829.3

 Potential Interfering Stations Included in above Scenario   137

24N MD BALTIMORE            BLCT      19860103KG   LIC
31N NY NEW YORK             BLCT      19860703KH   LIC
32N DC WASHINGTON           BLET      19801107KE   LIC
45N MD BALTIMORE            BMPCT     20030116AAX  CP
28A MD FREDERICK            BLEDT     20050302AEG  LIC
29A MD BALTIMORE            DTVPLN    DTVP0747     PLN
29A PA JOHNSTOWN            BLCDT     20050606AIE  LIC
30A PA JOHNSTOWN            DTVPLN    DTVP0799     PLN
30A PA RED LION             DTVPLN    DTVP0800     PLN
30A VA GOLDVEIN             BLEDT     20031230AAR  LIC
31A DE WILMINGTON           DTVPLN    DTVP0815     PLN
31A OH CLEVELAND            DTVPLN    DTVP0835     PLN
31A PA SCRANTON             BLCDT     20060721ABH  LIC
31A VA PORTSMOUTH           DTVPLN    DTVP0846     PLN
32A PA ALTOONA              DTVPLN    DTVP0876     PLN
33A DC WASHINGTON           BMPEDT    20030409AAR  CP
34A DC WASHINGTON           BLCDT     20040206AAS  LIC
35A DC WASHINGTON           BMPCDT    20060519ACK  CP
46A MD BALTIMORE            BPCDT     19980803KR   CP

After Analysis

Results for: 31N MD HAGERSTOWN,          BLET      19960828KE   LIC
                                  POPULATION   AREA (sq km)
   within Noise Limited Contour     1213954      21555.2
   not affected by terrain losses    773237      14370.2
   lost to NTSC IX                    71148        553.8
   lost to additional IX by ATV       19444        283.3
   lost to all IX                     90592        837.2

 Potential Interfering Stations Included in above Scenario   137

24N MD BALTIMORE            BLCT      19860103KG   LIC
31N NY NEW YORK             BLCT      19860703KH   LIC
32N DC WASHINGTON           BLET      19801107KE   LIC
45N MD BALTIMORE            BMPCT     20030116AAX  CP
28A MD FREDERICK            BLEDT     20050302AEG  LIC
29A MD BALTIMORE            DTVPLN    DTVP0747     PLN
29A PA JOHNSTOWN            BLCDT     20050606AIE  LIC
30A PA JOHNSTOWN            DTVPLN    DTVP0799     PLN
30A PA RED LION             DTVPLN    DTVP0800     PLN
30A VA GOLDVEIN             BLEDT     20031230AAR  LIC
31A DE WILMINGTON           DTVPLN    DTVP0815     PLN
31A OH CLEVELAND            DTVPLN    DTVP0835     PLN
31A PA SCRANTON             BLCDT     20060721ABH  LIC
31A VA PORTSMOUTH           DTVPLN    DTVP0846     PLN
32A PA ALTOONA              DTVPLN    DTVP0876     PLN
33A DC WASHINGTON           BMPEDT    20030409AAR  CP
34A DC WASHINGTON           BLCDT     20040206AAS  LIC
35A DC WASHINGTON           BMPCDT    20060519ACK  CP
46A MD BALTIMORE            BPCDT     19980803KR   CP
23A WV ROMNEY               USERRECORD01           APP
 *Percent new DTV interference without proposal:      7.5  BLET      19960828KE
 *Percent new DTV interference with proposal:         7.5  BLET      19960828KE


Result key:      970
Scenario      138  Affected station       46
Before Analysis

Results for: 31N MD HAGERSTOWN,          BLET      19960828KE   LIC
                                  POPULATION   AREA (sq km)
   within Noise Limited Contour     1213954      21555.2
   not affected by terrain losses    773237      14370.2
   lost to NTSC IX                    71148        553.8
```

```
   lost to additional IX by ATV       19329        275.4
   lost to all IX                     90477        829.3

 Potential Interfering Stations Included in above Scenario   138

24N MD BALTIMORE            BLCT      19860103KG   LIC
31N NY NEW YORK             BLCT      19860703KH   LIC
32N DC WASHINGTON           BLET      19801107KE   LIC
45N MD BALTIMORE            BMPCT     20030116AAX  CP
28A MD FREDERICK            BLEDT     20050302AEG  LIC
29A MD BALTIMORE            DTVPLN    DTVP0747     PLN
29A PA JOHNSTOWN            BLCDT     20050606AIE  LIC
30A PA JOHNSTOWN            DTVPLN    DTVP0799     PLN
30A PA RED LION             DTVPLN    DTVP0800     PLN
30A VA GOLDVEIN             BLEDT     20031230AAR  LIC
31A DE WILMINGTON           DTVPLN    DTVP0815     PLN
31A OH CLEVELAND            DTVPLN    DTVP0835     PLN
31A PA SCRANTON             BLCDT     20060721ABH  LIC
31A VA PORTSMOUTH           DTVPLN    DTVP0846     PLN
32A PA ALTOONA              DTVPLN    DTVP0876     PLN
33A DC WASHINGTON           BMPEDT    20030409AAR  CP
34A DC WASHINGTON           BLCDT     20040206AAS  LIC
35A DC WASHINGTON           DTVPLN    DTVP0968     PLN
46A MD BALTIMORE            BPCDT     19980803KR   CP

After Analysis

Results for: 31N MD HAGERSTOWN,          BLET      19960828KE   LIC
                                   POPULATION   AREA (sq km)
   within Noise Limited Contour     1213954      21555.2
   not affected by terrain losses    773237      14370.2
   lost to NTSC IX                    71148        553.8
   lost to additional IX by ATV       19444        283.3
   lost to all IX                     90592        837.2

 Potential Interfering Stations Included in above Scenario   138

24N MD BALTIMORE            BLCT      19860103KG   LIC
31N NY NEW YORK             BLCT      19860703KH   LIC
32N DC WASHINGTON           BLET      19801107KE   LIC
45N MD BALTIMORE            BMPCT     20030116AAX  CP
28A MD FREDERICK            BLEDT     20050302AEG  LIC
29A MD BALTIMORE            DTVPLN    DTVP0747     PLN
29A PA JOHNSTOWN            BLCDT     20050606AIE  LIC
30A PA JOHNSTOWN            DTVPLN    DTVP0799     PLN
30A PA RED LION             DTVPLN    DTVP0800     PLN
30A VA GOLDVEIN             BLEDT     20031230AAR  LIC
31A DE WILMINGTON           DTVPLN    DTVP0815     PLN
31A OH CLEVELAND            DTVPLN    DTVP0835     PLN
31A PA SCRANTON             BLCDT     20060721ABH  LIC
31A VA PORTSMOUTH           DTVPLN    DTVP0846     PLN
32A PA ALTOONA              DTVPLN    DTVP0876     PLN
33A DC WASHINGTON           BMPEDT    20030409AAR  CP
34A DC WASHINGTON           BLCDT     20040206AAS  LIC
35A DC WASHINGTON           DTVPLN    DTVP0968     PLN
46A MD BALTIMORE            BPCDT     19980803KR   CP
23A WV ROMNEY               USERRECORD01           APP
 *Percent new DTV interference without proposal:      7.5  BLET      19960828KE
 *Percent new DTV interference with proposal:         7.5  BLET      19960828KE


Result key:      971
Scenario      139  Affected station       46
Before Analysis

Results for: 31N MD HAGERSTOWN,          BLET      19960828KE   LIC
                                   POPULATION   AREA (sq km)
   within Noise Limited Contour     1213954      21555.2
   not affected by terrain losses    773237      14370.2
```

```
   lost to NTSC IX                    71148        553.8
   lost to additional IX by ATV       19329        275.4
   lost to all IX                     90477        829.3

 Potential Interfering Stations Included in above Scenario   139

24N MD BALTIMORE            BLCT      19860103KG   LIC
31N NY NEW YORK             BLCT      19860703KH   LIC
32N DC WASHINGTON           BLET      19801107KE   LIC
45N MD BALTIMORE            BMPCT     20030116AAX  CP
28A MD FREDERICK            BLEDT     20050302AEG  LIC
29A MD BALTIMORE            DTVPLN    DTVP0747     PLN
29A PA JOHNSTOWN            BLCDT     20050606AIE  LIC
30A PA JOHNSTOWN            DTVPLN    DTVP0799     PLN
30A PA RED LION             DTVPLN    DTVP0800     PLN
30A VA GOLDVEIN             BLEDT     20031230AAR  LIC
31A DE WILMINGTON           DTVPLN    DTVP0815     PLN
31A OH CLEVELAND            DTVPLN    DTVP0835     PLN
31A PA SCRANTON             BLCDT     20060721ABH  LIC
31A VA PORTSMOUTH           DTVPLN    DTVP0846     PLN
32A PA ALTOONA              DTVPLN    DTVP0876     PLN
33A DC WASHINGTON           BMPEDT    20030409AAR  CP
34A DC WASHINGTON           DTVPLN    DTVP0930     PLN
35A DC WASHINGTON           BMPCDT    20060519ACK  CP
46A MD BALTIMORE            BPCDT     19980803KR   CP

After Analysis

Results for: 31N MD HAGERSTOWN,          BLET      19960828KE   LIC
                                   POPULATION   AREA (sq km)
   within Noise Limited Contour     1213954      21555.2
   not affected by terrain losses    773237      14370.2
   lost to NTSC IX                    71148        553.8
   lost to additional IX by ATV       19444        283.3
   lost to all IX                     90592        837.2

 Potential Interfering Stations Included in above Scenario   139

24N MD BALTIMORE            BLCT      19860103KG   LIC
31N NY NEW YORK             BLCT      19860703KH   LIC
32N DC WASHINGTON           BLET      19801107KE   LIC
45N MD BALTIMORE            BMPCT     20030116AAX  CP
28A MD FREDERICK            BLEDT     20050302AEG  LIC
29A MD BALTIMORE            DTVPLN    DTVP0747     PLN
29A PA JOHNSTOWN            BLCDT     20050606AIE  LIC
30A PA JOHNSTOWN            DTVPLN    DTVP0799     PLN
30A PA RED LION             DTVPLN    DTVP0800     PLN
30A VA GOLDVEIN             BLEDT     20031230AAR  LIC
31A DE WILMINGTON           DTVPLN    DTVP0815     PLN
31A OH CLEVELAND            DTVPLN    DTVP0835     PLN
31A PA SCRANTON             BLCDT     20060721ABH  LIC
31A VA PORTSMOUTH           DTVPLN    DTVP0846     PLN
32A PA ALTOONA              DTVPLN    DTVP0876     PLN
33A DC WASHINGTON           BMPEDT    20030409AAR  CP
34A DC WASHINGTON           DTVPLN    DTVP0930     PLN
35A DC WASHINGTON           BMPCDT    20060519ACK  CP
46A MD BALTIMORE            BPCDT     19980803KR   CP
23A WV ROMNEY               USERRECORD01           APP
 *Percent new DTV interference without proposal:      7.5  BLET      19960828KE
 *Percent new DTV interference with proposal:         7.5  BLET      19960828KE


Result key:      972
Scenario      140  Affected station       46
Before Analysis

Results for: 31N MD HAGERSTOWN,          BLET      19960828KE   LIC
                                   POPULATION   AREA (sq km)
   within Noise Limited Contour     1213954      21555.2
```

```
   not affected by terrain losses    773237      14370.2
   lost to NTSC IX                    71148        553.8
   lost to additional IX by ATV       19329        275.4
   lost to all IX                     90477        829.3

 Potential Interfering Stations Included in above Scenario   140

24N MD BALTIMORE            BLCT      19860103KG   LIC
31N NY NEW YORK             BLCT      19860703KH   LIC
32N DC WASHINGTON           BLET      19801107KE   LIC
45N MD BALTIMORE            BMPCT     20030116AAX  CP
28A MD FREDERICK            BLEDT     20050302AEG  LIC
29A MD BALTIMORE            DTVPLN    DTVP0747     PLN
29A PA JOHNSTOWN            BLCDT     20050606AIE  LIC
30A PA JOHNSTOWN            DTVPLN    DTVP0799     PLN
30A PA RED LION             DTVPLN    DTVP0800     PLN
30A VA GOLDVEIN             BLEDT     20031230AAR  LIC
31A DE WILMINGTON           DTVPLN    DTVP0815     PLN
31A OH CLEVELAND            DTVPLN    DTVP0835     PLN
31A PA SCRANTON             BLCDT     20060721ABH  LIC
31A VA PORTSMOUTH           DTVPLN    DTVP0846     PLN
32A PA ALTOONA              DTVPLN    DTVP0876     PLN
33A DC WASHINGTON           BMPEDT    20030409AAR  CP
34A DC WASHINGTON           DTVPLN    DTVP0930     PLN
35A DC WASHINGTON           DTVPLN    DTVP0968     PLN
46A MD BALTIMORE            BPCDT     19980803KR   CP

After Analysis

Results for: 31N MD HAGERSTOWN,          BLET      19960828KE   LIC
                                   POPULATION   AREA (sq km)
   within Noise Limited Contour     1213954      21555.2
   not affected by terrain losses    773237      14370.2
   lost to NTSC IX                    71148        553.8
   lost to additional IX by ATV       19444        283.3
   lost to all IX                     90592        837.2

 Potential Interfering Stations Included in above Scenario   140

24N MD BALTIMORE            BLCT      19860103KG   LIC
31N NY NEW YORK             BLCT      19860703KH   LIC
32N DC WASHINGTON           BLET      19801107KE   LIC
45N MD BALTIMORE            BMPCT     20030116AAX  CP
28A MD FREDERICK            BLEDT     20050302AEG  LIC
29A MD BALTIMORE            DTVPLN    DTVP0747     PLN
29A PA JOHNSTOWN            BLCDT     20050606AIE  LIC
30A PA JOHNSTOWN            DTVPLN    DTVP0799     PLN
30A PA RED LION             DTVPLN    DTVP0800     PLN
30A VA GOLDVEIN             BLEDT     20031230AAR  LIC
31A DE WILMINGTON           DTVPLN    DTVP0815     PLN
31A OH CLEVELAND            DTVPLN    DTVP0835     PLN
31A PA SCRANTON             BLCDT     20060721ABH  LIC
31A VA PORTSMOUTH           DTVPLN    DTVP0846     PLN
32A PA ALTOONA              DTVPLN    DTVP0876     PLN
33A DC WASHINGTON           BMPEDT    20030409AAR  CP
34A DC WASHINGTON           DTVPLN    DTVP0930     PLN
35A DC WASHINGTON           DTVPLN    DTVP0968     PLN
46A MD BALTIMORE            BPCDT     19980803KR   CP
23A WV ROMNEY               USERRECORD01           APP
 *Percent new DTV interference without proposal:      7.5  BLET      19960828KE
 *Percent new DTV interference with proposal:         7.5  BLET      19960828KE


Result key:      973
Scenario      141  Affected station       46
Before Analysis

Results for: 31N MD HAGERSTOWN,          BLET      19960828KE   LIC
                                   POPULATION   AREA (sq km)
```

```
   within Noise Limited Contour     1213954      21555.2
   not affected by terrain losses    773237      14370.2
   lost to NTSC IX                    71148        553.8
   lost to additional IX by ATV       17215        248.8
   lost to all IX                     88363        802.6

 Potential Interfering Stations Included in above Scenario   141

24N MD BALTIMORE            BLCT      19860103KG   LIC
31N NY NEW YORK             BLCT      19860703KH   LIC
32N DC WASHINGTON           BLET      19801107KE   LIC
45N MD BALTIMORE            BMPCT     20030116AAX  CP
28A MD FREDERICK            BLEDT     20050302AEG  LIC
29A MD BALTIMORE            DTVPLN    DTVP0747     PLN
29A PA JOHNSTOWN            BLCDT     20050606AIE  LIC
30A PA JOHNSTOWN            DTVPLN    DTVP0799     PLN
30A PA RED LION             DTVPLN    DTVP0800     PLN
30A VA GOLDVEIN             BLEDT     20031230AAR  LIC
31A DE WILMINGTON           DTVPLN    DTVP0815     PLN
31A OH CLEVELAND            DTVPLN    DTVP0835     PLN
31A PA SCRANTON             DTVPLN    DTVP0838     PLN
31A VA PORTSMOUTH           DTVPLN    DTVP0846     PLN
32A PA ALTOONA              DTVPLN    DTVP0876     PLN
33A DC WASHINGTON           BMPEDT    20030409AAR  CP
34A DC WASHINGTON           BLCDT     20040206AAS  LIC
35A DC WASHINGTON           BMPCDT    20060519ACK  CP
46A MD BALTIMORE            BPCDT     19980803KR   CP

After Analysis

Results for: 31N MD HAGERSTOWN,          BLET      19960828KE   LIC
                                   POPULATION   AREA (sq km)
   within Noise Limited Contour     1213954      21555.2
   not affected by terrain losses    773237      14370.2
   lost to NTSC IX                    71148        553.8
   lost to additional IX by ATV       17330        256.7
   lost to all IX                     88478        810.5

 Potential Interfering Stations Included in above Scenario   141

24N MD BALTIMORE            BLCT      19860103KG   LIC
31N NY NEW YORK             BLCT      19860703KH   LIC
32N DC WASHINGTON           BLET      19801107KE   LIC
45N MD BALTIMORE            BMPCT     20030116AAX  CP
28A MD FREDERICK            BLEDT     20050302AEG  LIC
29A MD BALTIMORE            DTVPLN    DTVP0747     PLN
29A PA JOHNSTOWN            BLCDT     20050606AIE  LIC
30A PA JOHNSTOWN            DTVPLN    DTVP0799     PLN
30A PA RED LION             DTVPLN    DTVP0800     PLN
30A VA GOLDVEIN             BLEDT     20031230AAR  LIC
31A DE WILMINGTON           DTVPLN    DTVP0815     PLN
31A OH CLEVELAND            DTVPLN    DTVP0835     PLN
31A PA SCRANTON             DTVPLN    DTVP0838     PLN
31A VA PORTSMOUTH           DTVPLN    DTVP0846     PLN
32A PA ALTOONA              DTVPLN    DTVP0876     PLN
33A DC WASHINGTON           BMPEDT    20030409AAR  CP
34A DC WASHINGTON           BLCDT     20040206AAS  LIC
35A DC WASHINGTON           BMPCDT    20060519ACK  CP
46A MD BALTIMORE            BPCDT     19980803KR   CP
23A WV ROMNEY               USERRECORD01           APP
 *Percent new DTV interference without proposal:      7.3  BLET      19960828KE
 *Percent new DTV interference with proposal:         7.3  BLET      19960828KE


Result key:      974
Scenario      142  Affected station       46
Before Analysis

Results for: 31N MD HAGERSTOWN,          BLET      19960828KE   LIC
```

	POPULATION	AREA (sq km)
within Noise Limited Contour	1213954	21555.2
not affected by terrain losses	773237	14370.2
lost to NTSC IX	71148	553.8
lost to additional IX by ATV	17215	248.8
lost to all IX	88363	802.6

Potential Interfering Stations Included in above Scenario 142

24N	MD	BALTIMORE	BLCT	19860103KG	LIC
31N	NY	NEW YORK	BLCT	19860703KH	LIC
32N	DC	WASHINGTON	BLET	19801107KE	LIC
45N	MD	BALTIMORE	BMPCT	20030116AAX	CP
28A	MD	FREDERICK	BLEDT	20050302AEG	LIC
29A	MD	BALTIMORE	DTVPLN	DTVP0747	PLN
29A	PA	JOHNSTOWN	BLCDT	20050606AIE	LIC
30A	PA	JOHNSTOWN	DTVPLN	DTVP0799	PLN
30A	PA	RED LION	DTVPLN	DTVP0800	PLN
30A	VA	GOLDVEIN	BLEDT	20031230AAR	LIC
31A	DE	WILMINGTON	DTVPLN	DTVP0815	PLN
31A	OH	CLEVELAND	DTVPLN	DTVP0835	PLN
31A	PA	SCRANTON	DTVPLN	DTVP0838	PLN
31A	VA	PORTSMOUTH	DTVPLN	DTVP0846	PLN
32A	PA	ALTOONA	DTVPLN	DTVP0876	PLN
33A	DC	WASHINGTON	BMPEDT	20030409AAR	CP
34A	DC	WASHINGTON	BLCDT	20040206AAS	LIC
35A	DC	WASHINGTON	DTVPLN	DTVP0968	PLN
46A	MD	BALTIMORE	BPCDT	19980803KR	CP

After Analysis

Results for: 31N MD HAGERSTOWN, BLET 19960828KE LIC

	POPULATION	AREA (sq km)
within Noise Limited Contour	1213954	21555.2
not affected by terrain losses	773237	14370.2
lost to NTSC IX	71148	553.8
lost to additional IX by ATV	17330	256.7
lost to all IX	88478	810.5

Potential Interfering Stations Included in above Scenario 142

24N	MD	BALTIMORE	BLCT	19860103KG	LIC
31N	NY	NEW YORK	BLCT	19860703KH	LIC
32N	DC	WASHINGTON	BLET	19801107KE	LIC
45N	MD	BALTIMORE	BMPCT	20030116AAX	CP
28A	MD	FREDERICK	BLEDT	20050302AEG	LIC
29A	MD	BALTIMORE	DTVPLN	DTVP0747	PLN
29A	PA	JOHNSTOWN	BLCDT	20050606AIE	LIC
30A	PA	JOHNSTOWN	DTVPLN	DTVP0799	PLN
30A	PA	RED LION	DTVPLN	DTVP0800	PLN
30A	VA	GOLDVEIN	BLEDT	20031230AAR	LIC
31A	DE	WILMINGTON	DTVPLN	DTVP0815	PLN
31A	OH	CLEVELAND	DTVPLN	DTVP0835	PLN
31A	PA	SCRANTON	DTVPLN	DTVP0838	PLN
31A	VA	PORTSMOUTH	DTVPLN	DTVP0846	PLN
32A	PA	ALTOONA	DTVPLN	DTVP0876	PLN
33A	DC	WASHINGTON	BMPEDT	20030409AAR	CP
34A	DC	WASHINGTON	BLCDT	20040206AAS	LIC
35A	DC	WASHINGTON	DTVPLN	DTVP0968	PLN
46A	MD	BALTIMORE	BPCDT	19980803KR	CP
23A	WV	ROMNEY	USERRECORD01		APP

*Percent new DTV interference without proposal: 7.3 BLET 19960828KE
*Percent new DTV interference with proposal: 7.3 BLET 19960828KE

Result key: 975
Scenario 143 Affected station 46
Before Analysis

```
Results for: 31N MD HAGERSTOWN,          BLET      19960828KE   LIC
                                   POPULATION   AREA (sq km)
   within Noise Limited Contour     1213954      21555.2
   not affected by terrain losses    773237      14370.2
   lost to NTSC IX                    71148        553.8
   lost to additional IX by ATV       17215        248.8
   lost to all IX                     88363        802.6

 Potential Interfering Stations Included in above Scenario   143

24N MD BALTIMORE            BLCT      19860103KG   LIC
31N NY NEW YORK             BLCT      19860703KH   LIC
32N DC WASHINGTON           BLET      19801107KE   LIC
45N MD BALTIMORE            BMPCT     20030116AAX  CP
28A MD FREDERICK            BLEDT     20050302AEG  LIC
29A MD BALTIMORE            DTVPLN    DTVP0747     PLN
29A PA JOHNSTOWN            BLCDT     20050606AIE  LIC
30A PA JOHNSTOWN            DTVPLN    DTVP0799     PLN
30A PA RED LION             DTVPLN    DTVP0800     PLN
30A VA GOLDVEIN             BLEDT     20031230AAR  LIC
31A DE WILMINGTON           DTVPLN    DTVP0815     PLN
31A OH CLEVELAND            DTVPLN    DTVP0835     PLN
31A PA SCRANTON             DTVPLN    DTVP0838     PLN
31A VA PORTSMOUTH           DTVPLN    DTVP0846     PLN
32A PA ALTOONA              DTVPLN    DTVP0876     PLN
33A DC WASHINGTON           BMPEDT    20030409AAR  CP
34A DC WASHINGTON           DTVPLN    DTVP0930     PLN
35A DC WASHINGTON           BMPCDT    20060519ACK  CP
46A MD BALTIMORE            BPCDT     19980803KR   CP

After Analysis

Results for: 31N MD HAGERSTOWN,          BLET      19960828KE   LIC
                                   POPULATION   AREA (sq km)
   within Noise Limited Contour     1213954      21555.2
   not affected by terrain losses    773237      14370.2
   lost to NTSC IX                    71148        553.8
   lost to additional IX by ATV       17330        256.7
   lost to all IX                     88478        810.5

 Potential Interfering Stations Included in above Scenario   143

24N MD BALTIMORE            BLCT      19860103KG   LIC
31N NY NEW YORK             BLCT      19860703KH   LIC
32N DC WASHINGTON           BLET      19801107KE   LIC
45N MD BALTIMORE            BMPCT     20030116AAX  CP
28A MD FREDERICK            BLEDT     20050302AEG  LIC
29A MD BALTIMORE            DTVPLN    DTVP0747     PLN
29A PA JOHNSTOWN            BLCDT     20050606AIE  LIC
30A PA JOHNSTOWN            DTVPLN    DTVP0799     PLN
30A PA RED LION             DTVPLN    DTVP0800     PLN
30A VA GOLDVEIN             BLEDT     20031230AAR  LIC
31A DE WILMINGTON           DTVPLN    DTVP0815     PLN
31A OH CLEVELAND            DTVPLN    DTVP0835     PLN
31A PA SCRANTON             DTVPLN    DTVP0838     PLN
31A VA PORTSMOUTH           DTVPLN    DTVP0846     PLN
32A PA ALTOONA              DTVPLN    DTVP0876     PLN
33A DC WASHINGTON           BMPEDT    20030409AAR  CP
34A DC WASHINGTON           DTVPLN    DTVP0930     PLN
35A DC WASHINGTON           BMPCDT    20060519ACK  CP
46A MD BALTIMORE            BPCDT     19980803KR   CP
23A WV ROMNEY               USERRECORD01           APP
 *Percent new DTV interference without proposal:      7.3  BLET      19960828KE
 *Percent new DTV interference with proposal:         7.3  BLET      19960828KE


Result key:      976
Scenario      144  Affected station       46
Before Analysis
```

```
Results for: 31N MD HAGERSTOWN,          BLET      19960828KE   LIC
                                   POPULATION   AREA (sq km)
   within Noise Limited Contour     1213954      21555.2
   not affected by terrain losses    773237      14370.2
   lost to NTSC IX                    71148        553.8
   lost to additional IX by ATV       17215        248.8
   lost to all IX                     88363        802.6

 Potential Interfering Stations Included in above Scenario   144

24N MD BALTIMORE            BLCT      19860103KG   LIC
31N NY NEW YORK             BLCT      19860703KH   LIC
32N DC WASHINGTON           BLET      19801107KE   LIC
45N MD BALTIMORE            BMPCT     20030116AAX  CP
28A MD FREDERICK            BLEDT     20050302AEG  LIC
29A MD BALTIMORE            DTVPLN    DTVP0747     PLN
29A PA JOHNSTOWN            BLCDT     20050606AIE  LIC
30A PA JOHNSTOWN            DTVPLN    DTVP0799     PLN
30A PA RED LION             DTVPLN    DTVP0800     PLN
30A VA GOLDVEIN             BLEDT     20031230AAR  LIC
31A DE WILMINGTON           DTVPLN    DTVP0815     PLN
31A OH CLEVELAND            DTVPLN    DTVP0835     PLN
31A PA SCRANTON             DTVPLN    DTVP0838     PLN
31A VA PORTSMOUTH           DTVPLN    DTVP0846     PLN
32A PA ALTOONA              DTVPLN    DTVP0876     PLN
33A DC WASHINGTON           BMPEDT    20030409AAR  CP
34A DC WASHINGTON           DTVPLN    DTVP0930     PLN
35A DC WASHINGTON           DTVPLN    DTVP0968     PLN
46A MD BALTIMORE            BPCDT     19980803KR   CP

After Analysis

Results for: 31N MD HAGERSTOWN,          BLET      19960828KE   LIC
                                   POPULATION   AREA (sq km)
   within Noise Limited Contour     1213954      21555.2
   not affected by terrain losses    773237      14370.2
   lost to NTSC IX                    71148        553.8
   lost to additional IX by ATV       17330        256.7
   lost to all IX                     88478        810.5

 Potential Interfering Stations Included in above Scenario   144

24N MD BALTIMORE            BLCT      19860103KG   LIC
31N NY NEW YORK             BLCT      19860703KH   LIC
32N DC WASHINGTON           BLET      19801107KE   LIC
45N MD BALTIMORE            BMPCT     20030116AAX  CP
28A MD FREDERICK            BLEDT     20050302AEG  LIC
29A MD BALTIMORE            DTVPLN    DTVP0747     PLN
29A PA JOHNSTOWN            BLCDT     20050606AIE  LIC
30A PA JOHNSTOWN            DTVPLN    DTVP0799     PLN
30A PA RED LION             DTVPLN    DTVP0800     PLN
30A VA GOLDVEIN             BLEDT     20031230AAR  LIC
31A DE WILMINGTON           DTVPLN    DTVP0815     PLN
31A OH CLEVELAND            DTVPLN    DTVP0835     PLN
31A PA SCRANTON             DTVPLN    DTVP0838     PLN
31A VA PORTSMOUTH           DTVPLN    DTVP0846     PLN
32A PA ALTOONA              DTVPLN    DTVP0876     PLN
33A DC WASHINGTON           BMPEDT    20030409AAR  CP
34A DC WASHINGTON           DTVPLN    DTVP0930     PLN
35A DC WASHINGTON           DTVPLN    DTVP0968     PLN
46A MD BALTIMORE            BPCDT     19980803KR   CP
23A WV ROMNEY               USERRECORD01           APP
 *Percent new DTV interference without proposal:      7.3  BLET      19960828KE
 *Percent new DTV interference with proposal:         7.3  BLET      19960828KE


Result key:      977
Scenario      145  Affected station       46
```

Before Analysis

Results for: 31N MD HAGERSTOWN, BLET 19960828KE LIC

	POPULATION	AREA (sq km)
within Noise Limited Contour	1213954	21555.2
not affected by terrain losses	773237	14370.2
lost to NTSC IX	71148	553.8
lost to additional IX by ATV	21507	270.5
lost to all IX	92655	824.3

Potential Interfering Stations Included in above Scenario 145

24N MD BALTIMORE	BLCT	19860103KG	LIC
31N NY NEW YORK	BLCT	19860703KH	LIC
32N DC WASHINGTON	BLET	19801107KE	LIC
45N MD BALTIMORE	BMPCT	20030116AAX	CP
28A MD FREDERICK	BLEDT	20050302AEG	LIC
29A MD BALTIMORE	DTVPLN	DTVP0747	PLN
29A PA JOHNSTOWN	BLCDT	20050606AIE	LIC
30A PA JOHNSTOWN	DTVPLN	DTVP0799	PLN
30A PA RED LION	DTVPLN	DTVP0800	PLN
30A VA GOLDVEIN	DTVPLN	DTVP0806	PLN
31A DE WILMINGTON	BLCDT	20031203AFL	LIC
31A OH CLEVELAND	DTVPLN	DTVP0835	PLN
31A PA SCRANTON	BLCDT	20060721ABH	LIC
31A VA PORTSMOUTH	DTVPLN	DTVP0846	PLN
32A PA ALTOONA	DTVPLN	DTVP0876	PLN
33A DC WASHINGTON	BMPEDT	20030409AAR	CP
34A DC WASHINGTON	BLCDT	20040206AAS	LIC
35A DC WASHINGTON	BMPCDT	20060519ACK	CP
46A MD BALTIMORE	BPCDT	19980803KR	CP

After Analysis

Results for: 31N MD HAGERSTOWN, BLET 19960828KE LIC

	POPULATION	AREA (sq km)
within Noise Limited Contour	1213954	21555.2
not affected by terrain losses	773237	14370.2
lost to NTSC IX	71148	553.8
lost to additional IX by ATV	21622	278.4
lost to all IX	92770	832.2

Potential Interfering Stations Included in above Scenario 145

24N MD BALTIMORE	BLCT	19860103KG	LIC
31N NY NEW YORK	BLCT	19860703KH	LIC
32N DC WASHINGTON	BLET	19801107KE	LIC
45N MD BALTIMORE	BMPCT	20030116AAX	CP
28A MD FREDERICK	BLEDT	20050302AEG	LIC
29A MD BALTIMORE	DTVPLN	DTVP0747	PLN
29A PA JOHNSTOWN	BLCDT	20050606AIE	LIC
30A PA JOHNSTOWN	DTVPLN	DTVP0799	PLN
30A PA RED LION	DTVPLN	DTVP0800	PLN
30A VA GOLDVEIN	DTVPLN	DTVP0806	PLN
31A DE WILMINGTON	BLCDT	20031203AFL	LIC
31A OH CLEVELAND	DTVPLN	DTVP0835	PLN
31A PA SCRANTON	BLCDT	20060721ABH	LIC
31A VA PORTSMOUTH	DTVPLN	DTVP0846	PLN
32A PA ALTOONA	DTVPLN	DTVP0876	PLN
33A DC WASHINGTON	BMPEDT	20030409AAR	CP
34A DC WASHINGTON	BLCDT	20040206AAS	LIC
35A DC WASHINGTON	BMPCDT	20060519ACK	CP
46A MD BALTIMORE	BPCDT	19980803KR	CP
23A WV ROMNEY	USERRECORD01		APP

*Percent new DTV interference without proposal: 7.6 BLET 19960828KE
*Percent new DTV interference with proposal: 7.6 BLET 19960828KE

Result key: 978

Scenario 146 Affected station 46
Before Analysis

Results for: 31N MD HAGERSTOWN, BLET 19960828KE LIC

	POPULATION	AREA (sq km)
within Noise Limited Contour	1213954	21555.2
not affected by terrain losses	773237	14370.2
lost to NTSC IX	71148	553.8
lost to additional IX by ATV	21507	270.5
lost to all IX	92655	824.3

Potential Interfering Stations Included in above Scenario 146

24N MD BALTIMORE	BLCT	19860103KG	LIC
31N NY NEW YORK	BLCT	19860703KH	LIC
32N DC WASHINGTON	BLET	19801107KE	LIC
45N MD BALTIMORE	BMPCT	20030116AAX	CP
28A MD FREDERICK	BLEDT	20050302AEG	LIC
29A MD BALTIMORE	DTVPLN	DTVP0747	PLN
29A PA JOHNSTOWN	BLCDT	20050606AIE	LIC
30A PA JOHNSTOWN	DTVPLN	DTVP0799	PLN
30A PA RED LION	DTVPLN	DTVP0800	PLN
30A VA GOLDVEIN	DTVPLN	DTVP0806	PLN
31A DE WILMINGTON	BLCDT	20031203AFL	LIC
31A OH CLEVELAND	DTVPLN	DTVP0835	PLN
31A PA SCRANTON	BLCDT	20060721ABH	LIC
31A VA PORTSMOUTH	DTVPLN	DTVP0846	PLN
32A PA ALTOONA	DTVPLN	DTVP0876	PLN
33A DC WASHINGTON	BMPEDT	20030409AAR	CP
34A DC WASHINGTON	BLCDT	20040206AAS	LIC
35A DC WASHINGTON	DTVPLN	DTVP0968	PLN
46A MD BALTIMORE	BPCDT	19980803KR	CP

After Analysis

Results for: 31N MD HAGERSTOWN, BLET 19960828KE LIC

	POPULATION	AREA (sq km)
within Noise Limited Contour	1213954	21555.2
not affected by terrain losses	773237	14370.2
lost to NTSC IX	71148	553.8
lost to additional IX by ATV	21622	278.4
lost to all IX	92770	832.2

Potential Interfering Stations Included in above Scenario 146

24N MD BALTIMORE	BLCT	19860103KG	LIC
31N NY NEW YORK	BLCT	19860703KH	LIC
32N DC WASHINGTON	BLET	19801107KE	LIC
45N MD BALTIMORE	BMPCT	20030116AAX	CP
28A MD FREDERICK	BLEDT	20050302AEG	LIC
29A MD BALTIMORE	DTVPLN	DTVP0747	PLN
29A PA JOHNSTOWN	BLCDT	20050606AIE	LIC
30A PA JOHNSTOWN	DTVPLN	DTVP0799	PLN
30A PA RED LION	DTVPLN	DTVP0800	PLN
30A VA GOLDVEIN	DTVPLN	DTVP0806	PLN
31A DE WILMINGTON	BLCDT	20031203AFL	LIC
31A OH CLEVELAND	DTVPLN	DTVP0835	PLN
31A PA SCRANTON	BLCDT	20060721ABH	LIC
31A VA PORTSMOUTH	DTVPLN	DTVP0846	PLN
32A PA ALTOONA	DTVPLN	DTVP0876	PLN
33A DC WASHINGTON	BMPEDT	20030409AAR	CP
34A DC WASHINGTON	BLCDT	20040206AAS	LIC
35A DC WASHINGTON	DTVPLN	DTVP0968	PLN
46A MD BALTIMORE	BPCDT	19980803KR	CP
23A WV ROMNEY	USERRECORD01		APP

*Percent new DTV interference without proposal: 7.6 BLET 19960828KE
*Percent new DTV interference with proposal: 7.6 BLET 19960828KE

Result key: 979
Scenario 147 Affected station 46
Before Analysis

Results for: 31N MD HAGERSTOWN, BLET 19960828KE LIC

	POPULATION	AREA (sq km)
within Noise Limited Contour	1213954	21555.2
not affected by terrain losses	773237	14370.2
lost to NTSC IX	71148	553.8
lost to additional IX by ATV	21507	270.5
lost to all IX	92655	824.3

Potential Interfering Stations Included in above Scenario 147

24N MD BALTIMORE	BLCT	19860103KG	LIC
31N NY NEW YORK	BLCT	19860703KH	LIC
32N DC WASHINGTON	BLET	19801107KE	LIC
45N MD BALTIMORE	BMPCT	20030116AAX	CP
28A MD FREDERICK	BLEDT	20050302AEG	LIC
29A MD BALTIMORE	DTVPLN	DTVP0747	PLN
29A PA JOHNSTOWN	BLCDT	20050606AIE	LIC
30A PA JOHNSTOWN	DTVPLN	DTVP0799	PLN
30A PA RED LION	DTVPLN	DTVP0800	PLN
30A VA GOLDVEIN	DTVPLN	DTVP0806	PLN
31A DE WILMINGTON	BLCDT	20031203AFL	LIC
31A OH CLEVELAND	DTVPLN	DTVP0835	PLN
31A PA SCRANTON	BLCDT	20060721ABH	LIC
31A VA PORTSMOUTH	DTVPLN	DTVP0846	PLN
32A PA ALTOONA	DTVPLN	DTVP0876	PLN
33A DC WASHINGTON	BMPEDT	20030409AAR	CP
34A DC WASHINGTON	DTVPLN	DTVP0930	PLN
35A DC WASHINGTON	BMPCDT	20060519ACK	CP
46A MD BALTIMORE	BPCDT	19980803KR	CP

After Analysis

Results for: 31N MD HAGERSTOWN, BLET 19960828KE LIC

	POPULATION	AREA (sq km)
within Noise Limited Contour	1213954	21555.2
not affected by terrain losses	773237	14370.2
lost to NTSC IX	71148	553.8
lost to additional IX by ATV	21622	278.4
lost to all IX	92770	832.2

Potential Interfering Stations Included in above Scenario 147

24N MD BALTIMORE	BLCT	19860103KG	LIC
31N NY NEW YORK	BLCT	19860703KH	LIC
32N DC WASHINGTON	BLET	19801107KE	LIC
45N MD BALTIMORE	BMPCT	20030116AAX	CP
28A MD FREDERICK	BLEDT	20050302AEG	LIC
29A MD BALTIMORE	DTVPLN	DTVP0747	PLN
29A PA JOHNSTOWN	BLCDT	20050606AIE	LIC
30A PA JOHNSTOWN	DTVPLN	DTVP0799	PLN
30A PA RED LION	DTVPLN	DTVP0800	PLN
30A VA GOLDVEIN	DTVPLN	DTVP0806	PLN
31A DE WILMINGTON	BLCDT	20031203AFL	LIC
31A OH CLEVELAND	DTVPLN	DTVP0835	PLN
31A PA SCRANTON	BLCDT	20060721ABH	LIC
31A VA PORTSMOUTH	DTVPLN	DTVP0846	PLN
32A PA ALTOONA	DTVPLN	DTVP0876	PLN
33A DC WASHINGTON	BMPEDT	20030409AAR	CP
34A DC WASHINGTON	DTVPLN	DTVP0930	PLN
35A DC WASHINGTON	BMPCDT	20060519ACK	CP
46A MD BALTIMORE	BPCDT	19980803KR	CP
23A WV ROMNEY	USERRECORD01		APP

*Percent new DTV interference without proposal: 7.6 BLET 19960828KE
*Percent new DTV interference with proposal: 7.6 BLET 19960828KE

```
Result key:      980
Scenario      148  Affected station       46
Before Analysis

Results for: 31N MD HAGERSTOWN,          BLET      19960828KE   LIC
                                   POPULATION   AREA (sq km)
   within Noise Limited Contour     1213954      21555.2
   not affected by terrain losses    773237      14370.2
   lost to NTSC IX                    71148        553.8
   lost to additional IX by ATV       21507        270.5
   lost to all IX                     92655        824.3

 Potential Interfering Stations Included in above Scenario   148

24N MD BALTIMORE            BLCT      19860103KG   LIC
31N NY NEW YORK             BLCT      19860703KH   LIC
32N DC WASHINGTON           BLET      19801107KE   LIC
45N MD BALTIMORE            BMPCT     20030116AAX  CP
28A MD FREDERICK            BLEDT     20050302AEG  LIC
29A MD BALTIMORE            DTVPLN    DTVP0747     PLN
29A PA JOHNSTOWN            BLCDT     20050606AIE  LIC
30A PA JOHNSTOWN            DTVPLN    DTVP0799     PLN
30A PA RED LION             DTVPLN    DTVP0800     PLN
30A VA GOLDVEIN             DTVPLN    DTVP0806     PLN
31A DE WILMINGTON           BLCDT     20031203AFL  LIC
31A OH CLEVELAND            DTVPLN    DTVP0835     PLN
31A PA SCRANTON             BLCDT     20060721ABH  LIC
31A VA PORTSMOUTH           DTVPLN    DTVP0846     PLN
32A PA ALTOONA              DTVPLN    DTVP0876     PLN
33A DC WASHINGTON           BMPEDT    20030409AAR  CP
34A DC WASHINGTON           DTVPLN    DTVP0930     PLN
35A DC WASHINGTON           DTVPLN    DTVP0968     PLN
46A MD BALTIMORE            BPCDT     19980803KR   CP

After Analysis

Results for: 31N MD HAGERSTOWN,          BLET      19960828KE   LIC
                                   POPULATION   AREA (sq km)
   within Noise Limited Contour     1213954      21555.2
   not affected by terrain losses    773237      14370.2
   lost to NTSC IX                    71148        553.8
   lost to additional IX by ATV       21622        278.4
   lost to all IX                     92770        832.2

 Potential Interfering Stations Included in above Scenario   148

24N MD BALTIMORE            BLCT      19860103KG   LIC
31N NY NEW YORK             BLCT      19860703KH   LIC
32N DC WASHINGTON           BLET      19801107KE   LIC
45N MD BALTIMORE            BMPCT     20030116AAX  CP
28A MD FREDERICK            BLEDT     20050302AEG  LIC
29A MD BALTIMORE            DTVPLN    DTVP0747     PLN
29A PA JOHNSTOWN            BLCDT     20050606AIE  LIC
30A PA JOHNSTOWN            DTVPLN    DTVP0799     PLN
30A PA RED LION             DTVPLN    DTVP0800     PLN
30A VA GOLDVEIN             DTVPLN    DTVP0806     PLN
31A DE WILMINGTON           BLCDT     20031203AFL  LIC
31A OH CLEVELAND            DTVPLN    DTVP0835     PLN
31A PA SCRANTON             BLCDT     20060721ABH  LIC
31A VA PORTSMOUTH           DTVPLN    DTVP0846     PLN
32A PA ALTOONA              DTVPLN    DTVP0876     PLN
33A DC WASHINGTON           BMPEDT    20030409AAR  CP
34A DC WASHINGTON           DTVPLN    DTVP0930     PLN
35A DC WASHINGTON           DTVPLN    DTVP0968     PLN
46A MD BALTIMORE            BPCDT     19980803KR   CP
23A WV ROMNEY               USERRECORD01           APP
 *Percent new DTV interference without proposal:      7.6  BLET      19960828KE
 *Percent new DTV interference with proposal:         7.6  BLET      19960828KE
```

```
Result key:      981
Scenario      149  Affected station       46
Before Analysis

Results for: 31N MD HAGERSTOWN,          BLET      19960828KE   LIC
                                   POPULATION   AREA (sq km)
   within Noise Limited Contour     1213954      21555.2
   not affected by terrain losses    773237      14370.2
   lost to NTSC IX                    71148        553.8
   lost to additional IX by ATV       20205        244.8
   lost to all IX                     91353        798.7

 Potential Interfering Stations Included in above Scenario   149

24N MD BALTIMORE            BLCT      19860103KG   LIC
31N NY NEW YORK             BLCT      19860703KH   LIC
32N DC WASHINGTON           BLET      19801107KE   LIC
45N MD BALTIMORE            BMPCT     20030116AAX  CP
28A MD FREDERICK            BLEDT     20050302AEG  LIC
29A MD BALTIMORE            DTVPLN    DTVP0747     PLN
29A PA JOHNSTOWN            BLCDT     20050606AIE  LIC
30A PA JOHNSTOWN            DTVPLN    DTVP0799     PLN
30A PA RED LION             DTVPLN    DTVP0800     PLN
30A VA GOLDVEIN             DTVPLN    DTVP0806     PLN
31A DE WILMINGTON           BLCDT     20031203AFL  LIC
31A OH CLEVELAND            DTVPLN    DTVP0835     PLN
31A PA SCRANTON             DTVPLN    DTVP0838     PLN
31A VA PORTSMOUTH           DTVPLN    DTVP0846     PLN
32A PA ALTOONA              DTVPLN    DTVP0876     PLN
33A DC WASHINGTON           BMPEDT    20030409AAR  CP
34A DC WASHINGTON           BLCDT     20040206AAS  LIC
35A DC WASHINGTON           BMPCDT    20060519ACK  CP
46A MD BALTIMORE            BPCDT     19980803KR   CP

After Analysis

Results for: 31N MD HAGERSTOWN,          BLET      19960828KE   LIC
                                   POPULATION   AREA (sq km)
   within Noise Limited Contour     1213954      21555.2
   not affected by terrain losses    773237      14370.2
   lost to NTSC IX                    71148        553.8
   lost to additional IX by ATV       20320        252.7
   lost to all IX                     91468        806.6

 Potential Interfering Stations Included in above Scenario   149

24N MD BALTIMORE            BLCT      19860103KG   LIC
31N NY NEW YORK             BLCT      19860703KH   LIC
32N DC WASHINGTON           BLET      19801107KE   LIC
45N MD BALTIMORE            BMPCT     20030116AAX  CP
28A MD FREDERICK            BLEDT     20050302AEG  LIC
29A MD BALTIMORE            DTVPLN    DTVP0747     PLN
29A PA JOHNSTOWN            BLCDT     20050606AIE  LIC
30A PA JOHNSTOWN            DTVPLN    DTVP0799     PLN
30A PA RED LION             DTVPLN    DTVP0800     PLN
30A VA GOLDVEIN             DTVPLN    DTVP0806     PLN
31A DE WILMINGTON           BLCDT     20031203AFL  LIC
31A OH CLEVELAND            DTVPLN    DTVP0835     PLN
31A PA SCRANTON             DTVPLN    DTVP0838     PLN
31A VA PORTSMOUTH           DTVPLN    DTVP0846     PLN
32A PA ALTOONA              DTVPLN    DTVP0876     PLN
33A DC WASHINGTON           BMPEDT    20030409AAR  CP
34A DC WASHINGTON           BLCDT     20040206AAS  LIC
35A DC WASHINGTON           BMPCDT    20060519ACK  CP
46A MD BALTIMORE            BPCDT     19980803KR   CP
23A WV ROMNEY               USERRECORD01           APP
 *Percent new DTV interference without proposal:      7.5  BLET      19960828KE
```

```
 *Percent new DTV interference with proposal:         7.5  BLET      19960828KE


Result key:      982
Scenario      150  Affected station       46
Before Analysis

Results for: 31N MD HAGERSTOWN,          BLET      19960828KE   LIC
                                   POPULATION   AREA (sq km)
   within Noise Limited Contour     1213954      21555.2
   not affected by terrain losses    773237      14370.2
   lost to NTSC IX                    71148        553.8
   lost to additional IX by ATV       20205        244.8
   lost to all IX                     91353        798.7

 Potential Interfering Stations Included in above Scenario   150

24N MD BALTIMORE            BLCT      19860103KG   LIC
31N NY NEW YORK             BLCT      19860703KH   LIC
32N DC WASHINGTON           BLET      19801107KE   LIC
45N MD BALTIMORE            BMPCT     20030116AAX  CP
28A MD FREDERICK            BLEDT     20050302AEG  LIC
29A MD BALTIMORE            DTVPLN    DTVP0747     PLN
29A PA JOHNSTOWN            BLCDT     20050606AIE  LIC
30A PA JOHNSTOWN            DTVPLN    DTVP0799     PLN
30A PA RED LION             DTVPLN    DTVP0800     PLN
30A VA GOLDVEIN             DTVPLN    DTVP0806     PLN
31A DE WILMINGTON           BLCDT     20031203AFL  LIC
31A OH CLEVELAND            DTVPLN    DTVP0835     PLN
31A PA SCRANTON             DTVPLN    DTVP0838     PLN
31A VA PORTSMOUTH           DTVPLN    DTVP0846     PLN
32A PA ALTOONA              DTVPLN    DTVP0876     PLN
33A DC WASHINGTON           BMPEDT    20030409AAR  CP
34A DC WASHINGTON           BLCDT     20040206AAS  LIC
35A DC WASHINGTON           DTVPLN    DTVP0968     PLN
46A MD BALTIMORE            BPCDT     19980803KR   CP

After Analysis

Results for: 31N MD HAGERSTOWN,          BLET      19960828KE   LIC
                                   POPULATION   AREA (sq km)
   within Noise Limited Contour     1213954      21555.2
   not affected by terrain losses    773237      14370.2
   lost to NTSC IX                    71148        553.8
   lost to additional IX by ATV       20320        252.7
   lost to all IX                     91468        806.6

 Potential Interfering Stations Included in above Scenario   150

24N MD BALTIMORE            BLCT      19860103KG   LIC
31N NY NEW YORK             BLCT      19860703KH   LIC
32N DC WASHINGTON           BLET      19801107KE   LIC
45N MD BALTIMORE            BMPCT     20030116AAX  CP
28A MD FREDERICK            BLEDT     20050302AEG  LIC
29A MD BALTIMORE            DTVPLN    DTVP0747     PLN
29A PA JOHNSTOWN            BLCDT     20050606AIE  LIC
30A PA JOHNSTOWN            DTVPLN    DTVP0799     PLN
30A PA RED LION             DTVPLN    DTVP0800     PLN
30A VA GOLDVEIN             DTVPLN    DTVP0806     PLN
31A DE WILMINGTON           BLCDT     20031203AFL  LIC
31A OH CLEVELAND            DTVPLN    DTVP0835     PLN
31A PA SCRANTON             DTVPLN    DTVP0838     PLN
31A VA PORTSMOUTH           DTVPLN    DTVP0846     PLN
32A PA ALTOONA              DTVPLN    DTVP0876     PLN
33A DC WASHINGTON           BMPEDT    20030409AAR  CP
34A DC WASHINGTON           BLCDT     20040206AAS  LIC
35A DC WASHINGTON           DTVPLN    DTVP0968     PLN
46A MD BALTIMORE            BPCDT     19980803KR   CP
23A WV ROMNEY               USERRECORD01           APP
```

```
 *Percent new DTV interference without proposal:      7.5  BLET      19960828KE
 *Percent new DTV interference with proposal:         7.5  BLET      19960828KE


Result key:      983
Scenario      151  Affected station       46
Before Analysis

Results for: 31N MD HAGERSTOWN,          BLET      19960828KE   LIC
                                   POPULATION   AREA (sq km)
   within Noise Limited Contour     1213954      21555.2
   not affected by terrain losses    773237      14370.2
   lost to NTSC IX                    71148        553.8
   lost to additional IX by ATV       20205        244.8
   lost to all IX                     91353        798.7

 Potential Interfering Stations Included in above Scenario   151

24N MD BALTIMORE            BLCT      19860103KG   LIC
31N NY NEW YORK             BLCT      19860703KH   LIC
32N DC WASHINGTON           BLET      19801107KE   LIC
45N MD BALTIMORE            BMPCT     20030116AAX  CP
28A MD FREDERICK            BLEDT     20050302AEG  LIC
29A MD BALTIMORE            DTVPLN    DTVP0747     PLN
29A PA JOHNSTOWN            BLCDT     20050606AIE  LIC
30A PA JOHNSTOWN            DTVPLN    DTVP0799     PLN
30A PA RED LION             DTVPLN    DTVP0800     PLN
30A VA GOLDVEIN             DTVPLN    DTVP0806     PLN
31A DE WILMINGTON           BLCDT     20031203AFL  LIC
31A OH CLEVELAND            DTVPLN    DTVP0835     PLN
31A PA SCRANTON             DTVPLN    DTVP0838     PLN
31A VA PORTSMOUTH           DTVPLN    DTVP0846     PLN
32A PA ALTOONA              DTVPLN    DTVP0876     PLN
33A DC WASHINGTON           BMPEDT    20030409AAR  CP
34A DC WASHINGTON           DTVPLN    DTVP0930     PLN
35A DC WASHINGTON           BMPCDT    20060519ACK  CP
46A MD BALTIMORE            BPCDT     19980803KR   CP

After Analysis

Results for: 31N MD HAGERSTOWN,          BLET      19960828KE   LIC
                                   POPULATION   AREA (sq km)
   within Noise Limited Contour     1213954      21555.2
   not affected by terrain losses    773237      14370.2
   lost to NTSC IX                    71148        553.8
   lost to additional IX by ATV       20320        252.7
   lost to all IX                     91468        806.6

 Potential Interfering Stations Included in above Scenario   151

24N MD BALTIMORE            BLCT      19860103KG   LIC
31N NY NEW YORK             BLCT      19860703KH   LIC
32N DC WASHINGTON           BLET      19801107KE   LIC
45N MD BALTIMORE            BMPCT     20030116AAX  CP
28A MD FREDERICK            BLEDT     20050302AEG  LIC
29A MD BALTIMORE            DTVPLN    DTVP0747     PLN
29A PA JOHNSTOWN            BLCDT     20050606AIE  LIC
30A PA JOHNSTOWN            DTVPLN    DTVP0799     PLN
30A PA RED LION             DTVPLN    DTVP0800     PLN
30A VA GOLDVEIN             DTVPLN    DTVP0806     PLN
31A DE WILMINGTON           BLCDT     20031203AFL  LIC
31A OH CLEVELAND            DTVPLN    DTVP0835     PLN
31A PA SCRANTON             DTVPLN    DTVP0838     PLN
31A VA PORTSMOUTH           DTVPLN    DTVP0846     PLN
32A PA ALTOONA              DTVPLN    DTVP0876     PLN
33A DC WASHINGTON           BMPEDT    20030409AAR  CP
34A DC WASHINGTON           DTVPLN    DTVP0930     PLN
35A DC WASHINGTON           BMPCDT    20060519ACK  CP
46A MD BALTIMORE            BPCDT     19980803KR   CP
```

```
23A WV ROMNEY               USERRECORD01           APP
 *Percent new DTV interference without proposal:      7.5  BLET      19960828KE
 *Percent new DTV interference with proposal:         7.5  BLET      19960828KE


Result key:      984
Scenario      152  Affected station       46
Before Analysis

Results for: 31N MD HAGERSTOWN,          BLET      19960828KE   LIC
                                   POPULATION   AREA (sq km)
   within Noise Limited Contour     1213954      21555.2
   not affected by terrain losses    773237      14370.2
   lost to NTSC IX                    71148        553.8
   lost to additional IX by ATV       20205        244.8
   lost to all IX                     91353        798.7

 Potential Interfering Stations Included in above Scenario   152

24N MD BALTIMORE            BLCT      19860103KG   LIC
31N NY NEW YORK             BLCT      19860703KH   LIC
32N DC WASHINGTON           BLET      19801107KE   LIC
45N MD BALTIMORE            BMPCT     20030116AAX  CP
28A MD FREDERICK            BLEDT     20050302AEG  LIC
29A MD BALTIMORE            DTVPLN    DTVP0747     PLN
29A PA JOHNSTOWN            BLCDT     20050606AIE  LIC
30A PA JOHNSTOWN            DTVPLN    DTVP0799     PLN
30A PA RED LION             DTVPLN    DTVP0800     PLN
30A VA GOLDVEIN             DTVPLN    DTVP0806     PLN
31A DE WILMINGTON           BLCDT     20031203AFL  LIC
31A OH CLEVELAND            DTVPLN    DTVP0835     PLN
31A PA SCRANTON             DTVPLN    DTVP0838     PLN
31A VA PORTSMOUTH           DTVPLN    DTVP0846     PLN
32A PA ALTOONA              DTVPLN    DTVP0876     PLN
33A DC WASHINGTON           BMPEDT    20030409AAR  CP
34A DC WASHINGTON           DTVPLN    DTVP0930     PLN
35A DC WASHINGTON           DTVPLN    DTVP0968     PLN
46A MD BALTIMORE            BPCDT     19980803KR   CP

After Analysis

Results for: 31N MD HAGERSTOWN,          BLET      19960828KE   LIC
                                   POPULATION   AREA (sq km)
   within Noise Limited Contour     1213954      21555.2
   not affected by terrain losses    773237      14370.2
   lost to NTSC IX                    71148        553.8
   lost to additional IX by ATV       20320        252.7
   lost to all IX                     91468        806.6

 Potential Interfering Stations Included in above Scenario   152

24N MD BALTIMORE            BLCT      19860103KG   LIC
31N NY NEW YORK             BLCT      19860703KH   LIC
32N DC WASHINGTON           BLET      19801107KE   LIC
45N MD BALTIMORE            BMPCT     20030116AAX  CP
28A MD FREDERICK            BLEDT     20050302AEG  LIC
29A MD BALTIMORE            DTVPLN    DTVP0747     PLN
29A PA JOHNSTOWN            BLCDT     20050606AIE  LIC
30A PA JOHNSTOWN            DTVPLN    DTVP0799     PLN
30A PA RED LION             DTVPLN    DTVP0800     PLN
30A VA GOLDVEIN             DTVPLN    DTVP0806     PLN
31A DE WILMINGTON           BLCDT     20031203AFL  LIC
31A OH CLEVELAND            DTVPLN    DTVP0835     PLN
31A PA SCRANTON             DTVPLN    DTVP0838     PLN
31A VA PORTSMOUTH           DTVPLN    DTVP0846     PLN
32A PA ALTOONA              DTVPLN    DTVP0876     PLN
33A DC WASHINGTON           BMPEDT    20030409AAR  CP
34A DC WASHINGTON           DTVPLN    DTVP0930     PLN
35A DC WASHINGTON           DTVPLN    DTVP0968     PLN
```

```
46A MD BALTIMORE            BPCDT     19980803KR   CP
23A WV ROMNEY               USERRECORD01           APP
 *Percent new DTV interference without proposal:      7.5  BLET      19960828KE
 *Percent new DTV interference with proposal:         7.5  BLET      19960828KE


Result key:      985
Scenario      153  Affected station       46
Before Analysis

Results for: 31N MD HAGERSTOWN,          BLET      19960828KE   LIC
                                   POPULATION   AREA (sq km)
   within Noise Limited Contour     1213954      21555.2
   not affected by terrain losses    773237      14370.2
   lost to NTSC IX                    71148        553.8
   lost to additional IX by ATV       19329        274.5
   lost to all IX                     90477        828.3

 Potential Interfering Stations Included in above Scenario   153

24N MD BALTIMORE            BLCT      19860103KG   LIC
31N NY NEW YORK             BLCT      19860703KH   LIC
32N DC WASHINGTON           BLET      19801107KE   LIC
45N MD BALTIMORE            BMPCT     20030116AAX  CP
28A MD FREDERICK            BLEDT     20050302AEG  LIC
29A MD BALTIMORE            DTVPLN    DTVP0747     PLN
29A PA JOHNSTOWN            BLCDT     20050606AIE  LIC
30A PA JOHNSTOWN            DTVPLN    DTVP0799     PLN
30A PA RED LION             DTVPLN    DTVP0800     PLN
30A VA GOLDVEIN             DTVPLN    DTVP0806     PLN
31A DE WILMINGTON           DTVPLN    DTVP0815     PLN
31A OH CLEVELAND            DTVPLN    DTVP0835     PLN
31A PA SCRANTON             BLCDT     20060721ABH  LIC
31A VA PORTSMOUTH           DTVPLN    DTVP0846     PLN
32A PA ALTOONA              DTVPLN    DTVP0876     PLN
33A DC WASHINGTON           BMPEDT    20030409AAR  CP
34A DC WASHINGTON           BLCDT     20040206AAS  LIC
35A DC WASHINGTON           BMPCDT    20060519ACK  CP
46A MD BALTIMORE            BPCDT     19980803KR   CP

After Analysis

Results for: 31N MD HAGERSTOWN,          BLET      19960828KE   LIC
                                   POPULATION   AREA (sq km)
   within Noise Limited Contour     1213954      21555.2
   not affected by terrain losses    773237      14370.2
   lost to NTSC IX                    71148        553.8
   lost to additional IX by ATV       19444        282.3
   lost to all IX                     90592        836.2

 Potential Interfering Stations Included in above Scenario   153

24N MD BALTIMORE            BLCT      19860103KG   LIC
31N NY NEW YORK             BLCT      19860703KH   LIC
32N DC WASHINGTON           BLET      19801107KE   LIC
45N MD BALTIMORE            BMPCT     20030116AAX  CP
28A MD FREDERICK            BLEDT     20050302AEG  LIC
29A MD BALTIMORE            DTVPLN    DTVP0747     PLN
29A PA JOHNSTOWN            BLCDT     20050606AIE  LIC
30A PA JOHNSTOWN            DTVPLN    DTVP0799     PLN
30A PA RED LION             DTVPLN    DTVP0800     PLN
30A VA GOLDVEIN             DTVPLN    DTVP0806     PLN
31A DE WILMINGTON           DTVPLN    DTVP0815     PLN
31A OH CLEVELAND            DTVPLN    DTVP0835     PLN
31A PA SCRANTON             BLCDT     20060721ABH  LIC
31A VA PORTSMOUTH           DTVPLN    DTVP0846     PLN
32A PA ALTOONA              DTVPLN    DTVP0876     PLN
33A DC WASHINGTON           BMPEDT    20030409AAR  CP
34A DC WASHINGTON           BLCDT     20040206AAS  LIC
```

```
35A DC WASHINGTON           BMPCDT    20060519ACK  CP
46A MD BALTIMORE            BPCDT     19980803KR   CP
23A WV ROMNEY               USERRECORD01           APP
 *Percent new DTV interference without proposal:      7.5  BLET      19960828KE
 *Percent new DTV interference with proposal:         7.5  BLET      19960828KE


Result key:      986
Scenario      154  Affected station       46
Before Analysis

Results for: 31N MD HAGERSTOWN,          BLET      19960828KE   LIC
                                   POPULATION   AREA (sq km)
   within Noise Limited Contour     1213954      21555.2
   not affected by terrain losses    773237      14370.2
   lost to NTSC IX                    71148        553.8
   lost to additional IX by ATV       19329        274.5
   lost to all IX                     90477        828.3

 Potential Interfering Stations Included in above Scenario   154

24N MD BALTIMORE            BLCT      19860103KG   LIC
31N NY NEW YORK             BLCT      19860703KH   LIC
32N DC WASHINGTON           BLET      19801107KE   LIC
45N MD BALTIMORE            BMPCT     20030116AAX  CP
28A MD FREDERICK            BLEDT     20050302AEG  LIC
29A MD BALTIMORE            DTVPLN    DTVP0747     PLN
29A PA JOHNSTOWN            BLCDT     20050606AIE  LIC
30A PA JOHNSTOWN            DTVPLN    DTVP0799     PLN
30A PA RED LION             DTVPLN    DTVP0800     PLN
30A VA GOLDVEIN             DTVPLN    DTVP0806     PLN
31A DE WILMINGTON           DTVPLN    DTVP0815     PLN
31A OH CLEVELAND            DTVPLN    DTVP0835     PLN
31A PA SCRANTON             BLCDT     20060721ABH  LIC
31A VA PORTSMOUTH           DTVPLN    DTVP0846     PLN
32A PA ALTOONA              DTVPLN    DTVP0876     PLN
33A DC WASHINGTON           BMPEDT    20030409AAR  CP
34A DC WASHINGTON           BLCDT     20040206AAS  LIC
35A DC WASHINGTON           DTVPLN    DTVP0968     PLN
46A MD BALTIMORE            BPCDT     19980803KR   CP

After Analysis

Results for: 31N MD HAGERSTOWN,          BLET      19960828KE   LIC
                                   POPULATION   AREA (sq km)
   within Noise Limited Contour     1213954      21555.2
   not affected by terrain losses    773237      14370.2
   lost to NTSC IX                    71148        553.8
   lost to additional IX by ATV       19444        282.3
   lost to all IX                     90592        836.2

 Potential Interfering Stations Included in above Scenario   154

24N MD BALTIMORE            BLCT      19860103KG   LIC
31N NY NEW YORK             BLCT      19860703KH   LIC
32N DC WASHINGTON           BLET      19801107KE   LIC
45N MD BALTIMORE            BMPCT     20030116AAX  CP
28A MD FREDERICK            BLEDT     20050302AEG  LIC
29A MD BALTIMORE            DTVPLN    DTVP0747     PLN
29A PA JOHNSTOWN            BLCDT     20050606AIE  LIC
30A PA JOHNSTOWN            DTVPLN    DTVP0799     PLN
30A PA RED LION             DTVPLN    DTVP0800     PLN
30A VA GOLDVEIN             DTVPLN    DTVP0806     PLN
31A DE WILMINGTON           DTVPLN    DTVP0815     PLN
31A OH CLEVELAND            DTVPLN    DTVP0835     PLN
31A PA SCRANTON             BLCDT     20060721ABH  LIC
31A VA PORTSMOUTH           DTVPLN    DTVP0846     PLN
32A PA ALTOONA              DTVPLN    DTVP0876     PLN
33A DC WASHINGTON           BMPEDT    20030409AAR  CP
```

```
34A DC WASHINGTON           BLCDT     20040206AAS  LIC
35A DC WASHINGTON           DTVPLN    DTVP0968     PLN
46A MD BALTIMORE            BPCDT     19980803KR   CP
23A WV ROMNEY               USERRECORD01           APP
 *Percent new DTV interference without proposal:      7.5  BLET      19960828KE
 *Percent new DTV interference with proposal:         7.5  BLET      19960828KE


Result key:      987
Scenario      155  Affected station       46
Before Analysis

Results for: 31N MD HAGERSTOWN,          BLET      19960828KE   LIC
                                   POPULATION   AREA (sq km)
   within Noise Limited Contour     1213954      21555.2
   not affected by terrain losses    773237      14370.2
   lost to NTSC IX                    71148        553.8
   lost to additional IX by ATV       19329        274.5
   lost to all IX                     90477        828.3

 Potential Interfering Stations Included in above Scenario   155

24N MD BALTIMORE            BLCT      19860103KG   LIC
31N NY NEW YORK             BLCT      19860703KH   LIC
32N DC WASHINGTON           BLET      19801107KE   LIC
45N MD BALTIMORE            BMPCT     20030116AAX  CP
28A MD FREDERICK            BLEDT     20050302AEG  LIC
29A MD BALTIMORE            DTVPLN    DTVP0747     PLN
29A PA JOHNSTOWN            BLCDT     20050606AIE  LIC
30A PA JOHNSTOWN            DTVPLN    DTVP0799     PLN
30A PA RED LION             DTVPLN    DTVP0800     PLN
30A VA GOLDVEIN             DTVPLN    DTVP0806     PLN
31A DE WILMINGTON           DTVPLN    DTVP0815     PLN
31A OH CLEVELAND            DTVPLN    DTVP0835     PLN
31A PA SCRANTON             BLCDT     20060721ABH  LIC
31A VA PORTSMOUTH           DTVPLN    DTVP0846     PLN
32A PA ALTOONA              DTVPLN    DTVP0876     PLN
33A DC WASHINGTON           BMPEDT    20030409AAR  CP
34A DC WASHINGTON           DTVPLN    DTVP0930     PLN
35A DC WASHINGTON           BMPCDT    20060519ACK  CP
46A MD BALTIMORE            BPCDT     19980803KR   CP

After Analysis

Results for: 31N MD HAGERSTOWN,          BLET      19960828KE   LIC
                                   POPULATION   AREA (sq km)
   within Noise Limited Contour     1213954      21555.2
   not affected by terrain losses    773237      14370.2
   lost to NTSC IX                    71148        553.8
   lost to additional IX by ATV       19444        282.3
   lost to all IX                     90592        836.2

 Potential Interfering Stations Included in above Scenario   155

24N MD BALTIMORE            BLCT      19860103KG   LIC
31N NY NEW YORK             BLCT      19860703KH   LIC
32N DC WASHINGTON           BLET      19801107KE   LIC
45N MD BALTIMORE            BMPCT     20030116AAX  CP
28A MD FREDERICK            BLEDT     20050302AEG  LIC
29A MD BALTIMORE            DTVPLN    DTVP0747     PLN
29A PA JOHNSTOWN            BLCDT     20050606AIE  LIC
30A PA JOHNSTOWN            DTVPLN    DTVP0799     PLN
30A PA RED LION             DTVPLN    DTVP0800     PLN
30A VA GOLDVEIN             DTVPLN    DTVP0806     PLN
31A DE WILMINGTON           DTVPLN    DTVP0815     PLN
31A OH CLEVELAND            DTVPLN    DTVP0835     PLN
31A PA SCRANTON             BLCDT     20060721ABH  LIC
31A VA PORTSMOUTH           DTVPLN    DTVP0846     PLN
32A PA ALTOONA              DTVPLN    DTVP0876     PLN
```

```
33A DC WASHINGTON           BMPEDT    20030409AAR  CP
34A DC WASHINGTON           DTVPLN    DTVP0930     PLN
35A DC WASHINGTON           BMPCDT    20060519ACK  CP
46A MD BALTIMORE            BPCDT     19980803KR   CP
23A WV ROMNEY               USERRECORD01           APP
 *Percent new DTV interference without proposal:      7.5  BLET      19960828KE
 *Percent new DTV interference with proposal:         7.5  BLET      19960828KE


Result key:      988
Scenario      156  Affected station       46
Before Analysis

Results for: 31N MD HAGERSTOWN,          BLET      19960828KE   LIC
                                   POPULATION   AREA (sq km)
   within Noise Limited Contour     1213954      21555.2
   not affected by terrain losses    773237      14370.2
   lost to NTSC IX                    71148        553.8
   lost to additional IX by ATV       19329        274.5
   lost to all IX                     90477        828.3

 Potential Interfering Stations Included in above Scenario   156

24N MD BALTIMORE            BLCT      19860103KG   LIC
31N NY NEW YORK             BLCT      19860703KH   LIC
32N DC WASHINGTON           BLET      19801107KE   LIC
45N MD BALTIMORE            BMPCT     20030116AAX  CP
28A MD FREDERICK            BLEDT     20050302AEG  LIC
29A MD BALTIMORE            DTVPLN    DTVP0747     PLN
29A PA JOHNSTOWN            BLCDT     20050606AIE  LIC
30A PA JOHNSTOWN            DTVPLN    DTVP0799     PLN
30A PA RED LION             DTVPLN    DTVP0800     PLN
30A VA GOLDVEIN             DTVPLN    DTVP0806     PLN
31A DE WILMINGTON           DTVPLN    DTVP0815     PLN
31A OH CLEVELAND            DTVPLN    DTVP0835     PLN
31A PA SCRANTON             BLCDT     20060721ABH  LIC
31A VA PORTSMOUTH           DTVPLN    DTVP0846     PLN
32A PA ALTOONA              DTVPLN    DTVP0876     PLN
33A DC WASHINGTON           BMPEDT    20030409AAR  CP
34A DC WASHINGTON           DTVPLN    DTVP0930     PLN
35A DC WASHINGTON           DTVPLN    DTVP0968     PLN
46A MD BALTIMORE            BPCDT     19980803KR   CP

After Analysis

Results for: 31N MD HAGERSTOWN,          BLET      19960828KE   LIC
                                   POPULATION   AREA (sq km)
   within Noise Limited Contour     1213954      21555.2
   not affected by terrain losses    773237      14370.2
   lost to NTSC IX                    71148        553.8
   lost to additional IX by ATV       19444        282.3
   lost to all IX                     90592        836.2

 Potential Interfering Stations Included in above Scenario   156

24N MD BALTIMORE            BLCT      19860103KG   LIC
31N NY NEW YORK             BLCT      19860703KH   LIC
32N DC WASHINGTON           BLET      19801107KE   LIC
45N MD BALTIMORE            BMPCT     20030116AAX  CP
28A MD FREDERICK            BLEDT     20050302AEG  LIC
29A MD BALTIMORE            DTVPLN    DTVP0747     PLN
29A PA JOHNSTOWN            BLCDT     20050606AIE  LIC
30A PA JOHNSTOWN            DTVPLN    DTVP0799     PLN
30A PA RED LION             DTVPLN    DTVP0800     PLN
30A VA GOLDVEIN             DTVPLN    DTVP0806     PLN
31A DE WILMINGTON           DTVPLN    DTVP0815     PLN
31A OH CLEVELAND            DTVPLN    DTVP0835     PLN
31A PA SCRANTON             BLCDT     20060721ABH  LIC
31A VA PORTSMOUTH           DTVPLN    DTVP0846     PLN
```

```
32A PA ALTOONA              DTVPLN    DTVP0876     PLN
33A DC WASHINGTON           BMPEDT    20030409AAR  CP
34A DC WASHINGTON           DTVPLN    DTVP0930     PLN
35A DC WASHINGTON           DTVPLN    DTVP0968     PLN
46A MD BALTIMORE            BPCDT     19980803KR   CP
23A WV ROMNEY               USERRECORD01           APP
 *Percent new DTV interference without proposal:      7.5  BLET      19960828KE
 *Percent new DTV interference with proposal:         7.5  BLET      19960828KE


Result key:      989
Scenario      157  Affected station       46
Before Analysis

Results for: 31N MD HAGERSTOWN,          BLET      19960828KE   LIC
                                   POPULATION   AREA (sq km)
   within Noise Limited Contour     1213954      21555.2
   not affected by terrain losses    773237      14370.2
   lost to NTSC IX                    71148        553.8
   lost to additional IX by ATV       17215        247.8
   lost to all IX                     88363        801.6

 Potential Interfering Stations Included in above Scenario   157

24N MD BALTIMORE            BLCT      19860103KG   LIC
31N NY NEW YORK             BLCT      19860703KH   LIC
32N DC WASHINGTON           BLET      19801107KE   LIC
45N MD BALTIMORE            BMPCT     20030116AAX  CP
28A MD FREDERICK            BLEDT     20050302AEG  LIC
29A MD BALTIMORE            DTVPLN    DTVP0747     PLN
29A PA JOHNSTOWN            BLCDT     20050606AIE  LIC
30A PA JOHNSTOWN            DTVPLN    DTVP0799     PLN
30A PA RED LION             DTVPLN    DTVP0800     PLN
30A VA GOLDVEIN             DTVPLN    DTVP0806     PLN
31A DE WILMINGTON           DTVPLN    DTVP0815     PLN
31A OH CLEVELAND            DTVPLN    DTVP0835     PLN
31A PA SCRANTON             DTVPLN    DTVP0838     PLN
31A VA PORTSMOUTH           DTVPLN    DTVP0846     PLN
32A PA ALTOONA              DTVPLN    DTVP0876     PLN
33A DC WASHINGTON           BMPEDT    20030409AAR  CP
34A DC WASHINGTON           BLCDT     20040206AAS  LIC
35A DC WASHINGTON           BMPCDT    20060519ACK  CP
46A MD BALTIMORE            BPCDT     19980803KR   CP

After Analysis

Results for: 31N MD HAGERSTOWN,          BLET      19960828KE   LIC
                                   POPULATION   AREA (sq km)
   within Noise Limited Contour     1213954      21555.2
   not affected by terrain losses    773237      14370.2
   lost to NTSC IX                    71148        553.8
   lost to additional IX by ATV       17330        255.7
   lost to all IX                     88478        809.5

 Potential Interfering Stations Included in above Scenario   157

24N MD BALTIMORE            BLCT      19860103KG   LIC
31N NY NEW YORK             BLCT      19860703KH   LIC
32N DC WASHINGTON           BLET      19801107KE   LIC
45N MD BALTIMORE            BMPCT     20030116AAX  CP
28A MD FREDERICK            BLEDT     20050302AEG  LIC
29A MD BALTIMORE            DTVPLN    DTVP0747     PLN
29A PA JOHNSTOWN            BLCDT     20050606AIE  LIC
30A PA JOHNSTOWN            DTVPLN    DTVP0799     PLN
30A PA RED LION             DTVPLN    DTVP0800     PLN
30A VA GOLDVEIN             DTVPLN    DTVP0806     PLN
31A DE WILMINGTON           DTVPLN    DTVP0815     PLN
31A OH CLEVELAND            DTVPLN    DTVP0835     PLN
31A PA SCRANTON             DTVPLN    DTVP0838     PLN
```

```
31A VA PORTSMOUTH           DTVPLN    DTVP0846     PLN
32A PA ALTOONA              DTVPLN    DTVP0876     PLN
33A DC WASHINGTON           BMPEDT    20030409AAR  CP
34A DC WASHINGTON           BLCDT     20040206AAS  LIC
35A DC WASHINGTON           BMPCDT    20060519ACK  CP
46A MD BALTIMORE            BPCDT     19980803KR   CP
23A WV ROMNEY               USERRECORD01           APP
 *Percent new DTV interference without proposal:      7.3  BLET      19960828KE
 *Percent new DTV interference with proposal:         7.3  BLET      19960828KE


Result key:      990
Scenario      158  Affected station       46
Before Analysis

Results for: 31N MD HAGERSTOWN,          BLET      19960828KE   LIC
                                   POPULATION   AREA (sq km)
   within Noise Limited Contour     1213954      21555.2
   not affected by terrain losses    773237      14370.2
   lost to NTSC IX                    71148        553.8
   lost to additional IX by ATV       17215        247.8
   lost to all IX                     88363        801.6

 Potential Interfering Stations Included in above Scenario   158

24N MD BALTIMORE            BLCT      19860103KG   LIC
31N NY NEW YORK             BLCT      19860703KH   LIC
32N DC WASHINGTON           BLET      19801107KE   LIC
45N MD BALTIMORE            BMPCT     20030116AAX  CP
28A MD FREDERICK            BLEDT     20050302AEG  LIC
29A MD BALTIMORE            DTVPLN    DTVP0747     PLN
29A PA JOHNSTOWN            BLCDT     20050606AIE  LIC
30A PA JOHNSTOWN            DTVPLN    DTVP0799     PLN
30A PA RED LION             DTVPLN    DTVP0800     PLN
30A VA GOLDVEIN             DTVPLN    DTVP0806     PLN
31A DE WILMINGTON           DTVPLN    DTVP0815     PLN
31A OH CLEVELAND            DTVPLN    DTVP0835     PLN
31A PA SCRANTON             DTVPLN    DTVP0838     PLN
31A VA PORTSMOUTH           DTVPLN    DTVP0846     PLN
32A PA ALTOONA              DTVPLN    DTVP0876     PLN
33A DC WASHINGTON           BMPEDT    20030409AAR  CP
34A DC WASHINGTON           BLCDT     20040206AAS  LIC
35A DC WASHINGTON           DTVPLN    DTVP0968     PLN
46A MD BALTIMORE            BPCDT     19980803KR   CP

After Analysis

Results for: 31N MD HAGERSTOWN,          BLET      19960828KE   LIC
                                   POPULATION   AREA (sq km)
   within Noise Limited Contour     1213954      21555.2
   not affected by terrain losses    773237      14370.2
   lost to NTSC IX                    71148        553.8
   lost to additional IX by ATV       17330        255.7
   lost to all IX                     88478        809.5

 Potential Interfering Stations Included in above Scenario   158

24N MD BALTIMORE            BLCT      19860103KG   LIC
31N NY NEW YORK             BLCT      19860703KH   LIC
32N DC WASHINGTON           BLET      19801107KE   LIC
45N MD BALTIMORE            BMPCT     20030116AAX  CP
28A MD FREDERICK            BLEDT     20050302AEG  LIC
29A MD BALTIMORE            DTVPLN    DTVP0747     PLN
29A PA JOHNSTOWN            BLCDT     20050606AIE  LIC
30A PA JOHNSTOWN            DTVPLN    DTVP0799     PLN
30A PA RED LION             DTVPLN    DTVP0800     PLN
30A VA GOLDVEIN             DTVPLN    DTVP0806     PLN
31A DE WILMINGTON           DTVPLN    DTVP0815     PLN
31A OH CLEVELAND            DTVPLN    DTVP0835     PLN
```

```
31A PA SCRANTON             DTVPLN    DTVP0838     PLN
31A VA PORTSMOUTH           DTVPLN    DTVP0846     PLN
32A PA ALTOONA              DTVPLN    DTVP0876     PLN
33A DC WASHINGTON           BMPEDT    20030409AAR  CP
34A DC WASHINGTON           BLCDT     20040206AAS  LIC
35A DC WASHINGTON           DTVPLN    DTVP0968     PLN
46A MD BALTIMORE            BPCDT     19980803KR   CP
23A WV ROMNEY               USERRECORD01           APP
 *Percent new DTV interference without proposal:      7.3  BLET      19960828KE
 *Percent new DTV interference with proposal:         7.3  BLET      19960828KE


Result key:      991
Scenario      159  Affected station       46
Before Analysis

Results for: 31N MD HAGERSTOWN,          BLET      19960828KE   LIC
                                   POPULATION   AREA (sq km)
   within Noise Limited Contour     1213954      21555.2
   not affected by terrain losses    773237      14370.2
   lost to NTSC IX                    71148        553.8
   lost to additional IX by ATV       17215        247.8
   lost to all IX                     88363        801.6

 Potential Interfering Stations Included in above Scenario   159

24N MD BALTIMORE            BLCT      19860103KG   LIC
31N NY NEW YORK             BLCT      19860703KH   LIC
32N DC WASHINGTON           BLET      19801107KE   LIC
45N MD BALTIMORE            BMPCT     20030116AAX  CP
28A MD FREDERICK            BLEDT     20050302AEG  LIC
29A MD BALTIMORE            DTVPLN    DTVP0747     PLN
29A PA JOHNSTOWN            BLCDT     20050606AIE  LIC
30A PA JOHNSTOWN            DTVPLN    DTVP0799     PLN
30A PA RED LION             DTVPLN    DTVP0800     PLN
30A VA GOLDVEIN             DTVPLN    DTVP0806     PLN
31A DE WILMINGTON           DTVPLN    DTVP0815     PLN
31A OH CLEVELAND            DTVPLN    DTVP0835     PLN
31A PA SCRANTON             DTVPLN    DTVP0838     PLN
31A VA PORTSMOUTH           DTVPLN    DTVP0846     PLN
32A PA ALTOONA              DTVPLN    DTVP0876     PLN
33A DC WASHINGTON           BMPEDT    20030409AAR  CP
34A DC WASHINGTON           DTVPLN    DTVP0930     PLN
35A DC WASHINGTON           BMPCDT    20060519ACK  CP
46A MD BALTIMORE            BPCDT     19980803KR   CP

After Analysis

Results for: 31N MD HAGERSTOWN,          BLET      19960828KE   LIC
                                   POPULATION   AREA (sq km)
   within Noise Limited Contour     1213954      21555.2
   not affected by terrain losses    773237      14370.2
   lost to NTSC IX                    71148        553.8
   lost to additional IX by ATV       17330        255.7
   lost to all IX                     88478        809.5

 Potential Interfering Stations Included in above Scenario   159

24N MD BALTIMORE            BLCT      19860103KG   LIC
31N NY NEW YORK             BLCT      19860703KH   LIC
32N DC WASHINGTON           BLET      19801107KE   LIC
45N MD BALTIMORE            BMPCT     20030116AAX  CP
28A MD FREDERICK            BLEDT     20050302AEG  LIC
29A MD BALTIMORE            DTVPLN    DTVP0747     PLN
29A PA JOHNSTOWN            BLCDT     20050606AIE  LIC
30A PA JOHNSTOWN            DTVPLN    DTVP0799     PLN
30A PA RED LION             DTVPLN    DTVP0800     PLN
30A VA GOLDVEIN             DTVPLN    DTVP0806     PLN
31A DE WILMINGTON           DTVPLN    DTVP0815     PLN
```

```
31A OH CLEVELAND            DTVPLN    DTVP0835     PLN
31A PA SCRANTON             DTVPLN    DTVP0838     PLN
31A VA PORTSMOUTH           DTVPLN    DTVP0846     PLN
32A PA ALTOONA              DTVPLN    DTVP0876     PLN
33A DC WASHINGTON           BMPEDT    20030409AAR  CP
34A DC WASHINGTON           DTVPLN    DTVP0930     PLN
35A DC WASHINGTON           BMPCDT    20060519ACK  CP
46A MD BALTIMORE            BPCDT     19980803KR   CP
23A WV ROMNEY               USERRECORD01           APP
 *Percent new DTV interference without proposal:      7.3  BLET      19960828KE
 *Percent new DTV interference with proposal:         7.3  BLET      19960828KE


Result key:      992
Scenario      160  Affected station       46
Before Analysis

Results for: 31N MD HAGERSTOWN,          BLET      19960828KE   LIC
                                   POPULATION   AREA (sq km)
   within Noise Limited Contour     1213954      21555.2
   not affected by terrain losses    773237      14370.2
   lost to NTSC IX                    71148        553.8
   lost to additional IX by ATV       17215        247.8
   lost to all IX                     88363        801.6

 Potential Interfering Stations Included in above Scenario   160

24N MD BALTIMORE            BLCT      19860103KG   LIC
31N NY NEW YORK             BLCT      19860703KH   LIC
32N DC WASHINGTON           BLET      19801107KE   LIC
45N MD BALTIMORE            BMPCT     20030116AAX  CP
28A MD FREDERICK            BLEDT     20050302AEG  LIC
29A MD BALTIMORE            DTVPLN    DTVP0747     PLN
29A PA JOHNSTOWN            BLCDT     20050606AIE  LIC
30A PA JOHNSTOWN            DTVPLN    DTVP0799     PLN
30A PA RED LION             DTVPLN    DTVP0800     PLN
30A VA GOLDVEIN             DTVPLN    DTVP0806     PLN
31A DE WILMINGTON           DTVPLN    DTVP0815     PLN
31A OH CLEVELAND            DTVPLN    DTVP0835     PLN
31A PA SCRANTON             DTVPLN    DTVP0838     PLN
31A VA PORTSMOUTH           DTVPLN    DTVP0846     PLN
32A PA ALTOONA              DTVPLN    DTVP0876     PLN
33A DC WASHINGTON           BMPEDT    20030409AAR  CP
34A DC WASHINGTON           DTVPLN    DTVP0930     PLN
35A DC WASHINGTON           DTVPLN    DTVP0968     PLN
46A MD BALTIMORE            BPCDT     19980803KR   CP

After Analysis

Results for: 31N MD HAGERSTOWN,          BLET      19960828KE   LIC
                                   POPULATION   AREA (sq km)
   within Noise Limited Contour     1213954      21555.2
   not affected by terrain losses    773237      14370.2
   lost to NTSC IX                    71148        553.8
   lost to additional IX by ATV       17330        255.7
   lost to all IX                     88478        809.5

 Potential Interfering Stations Included in above Scenario   160

24N MD BALTIMORE            BLCT      19860103KG   LIC
31N NY NEW YORK             BLCT      19860703KH   LIC
32N DC WASHINGTON           BLET      19801107KE   LIC
45N MD BALTIMORE            BMPCT     20030116AAX  CP
28A MD FREDERICK            BLEDT     20050302AEG  LIC
29A MD BALTIMORE            DTVPLN    DTVP0747     PLN
29A PA JOHNSTOWN            BLCDT     20050606AIE  LIC
30A PA JOHNSTOWN            DTVPLN    DTVP0799     PLN
30A PA RED LION             DTVPLN    DTVP0800     PLN
30A VA GOLDVEIN             DTVPLN    DTVP0806     PLN
```

```
31A DE WILMINGTON           DTVPLN    DTVP0815     PLN
31A OH CLEVELAND            DTVPLN    DTVP0835     PLN
31A PA SCRANTON             DTVPLN    DTVP0838     PLN
31A VA PORTSMOUTH           DTVPLN    DTVP0846     PLN
32A PA ALTOONA              DTVPLN    DTVP0876     PLN
33A DC WASHINGTON           BMPEDT    20030409AAR  CP
34A DC WASHINGTON           DTVPLN    DTVP0930     PLN
35A DC WASHINGTON           DTVPLN    DTVP0968     PLN
46A MD BALTIMORE            BPCDT     19980803KR   CP
23A WV ROMNEY               USERRECORD01           APP
 *Percent new DTV interference without proposal:      7.3  BLET      19960828KE
 *Percent new DTV interference with proposal:         7.3  BLET      19960828KE


Result key:      993
Scenario      161  Affected station       46
Before Analysis

Results for: 31N MD HAGERSTOWN,          BLET      19960828KE   LIC
                                   POPULATION   AREA (sq km)
   within Noise Limited Contour     1213954      21555.2
   not affected by terrain losses    773237      14370.2
   lost to NTSC IX                    71148        553.8
   lost to additional IX by ATV       22647        298.1
   lost to all IX                     93795        852.0

 Potential Interfering Stations Included in above Scenario   161

24N MD BALTIMORE            BLCT      19860103KG   LIC
31N NY NEW YORK             BLCT      19860703KH   LIC
32N DC WASHINGTON           BLET      19801107KE   LIC
45N MD BALTIMORE            BMPCT     20030116AAX  CP
28A MD FREDERICK            BLEDT     20050302AEG  LIC
29A MD BALTIMORE            DTVPLN    DTVP0747     PLN
29A PA JOHNSTOWN            BLCDT     20050606AIE  LIC
30A PA JOHNSTOWN            DTVPLN    DTVP0799     PLN
30A PA RED LION             BLCDT     20050615AAB  LIC
30A VA GOLDVEIN             BLEDT     20031230AAR  LIC
31A DE WILMINGTON           BLCDT     20031203AFL  LIC
31A OH CLEVELAND            DTVPLN    DTVP0835     PLN
31A PA SCRANTON             BLCDT     20060721ABH  LIC
31A VA PORTSMOUTH           DTVPLN    DTVP0846     PLN
32A PA ALTOONA              DTVPLN    DTVP0876     PLN
33A DC WASHINGTON           BMPEDT    20030409AAR  CP
34A DC WASHINGTON           BLCDT     20040206AAS  LIC
35A DC WASHINGTON           BMPCDT    20060519ACK  CP
46A MD BALTIMORE            BPCDT     19980803KR   CP

After Analysis

Results for: 31N MD HAGERSTOWN,          BLET      19960828KE   LIC
                                   POPULATION   AREA (sq km)
   within Noise Limited Contour     1213954      21555.2
   not affected by terrain losses    773237      14370.2
   lost to NTSC IX                    71148        553.8
   lost to additional IX by ATV       22762        306.0
   lost to all IX                     93910        859.9

 Potential Interfering Stations Included in above Scenario   161

24N MD BALTIMORE            BLCT      19860103KG   LIC
31N NY NEW YORK             BLCT      19860703KH   LIC
32N DC WASHINGTON           BLET      19801107KE   LIC
45N MD BALTIMORE            BMPCT     20030116AAX  CP
28A MD FREDERICK            BLEDT     20050302AEG  LIC
29A MD BALTIMORE            DTVPLN    DTVP0747     PLN
29A PA JOHNSTOWN            BLCDT     20050606AIE  LIC
30A PA JOHNSTOWN            DTVPLN    DTVP0799     PLN
30A PA RED LION             BLCDT     20050615AAB  LIC
```

```
30A VA GOLDVEIN             BLEDT     20031230AAR  LIC
31A DE WILMINGTON           BLCDT     20031203AFL  LIC
31A OH CLEVELAND            DTVPLN    DTVP0835     PLN
31A PA SCRANTON             BLCDT     20060721ABH  LIC
31A VA PORTSMOUTH           DTVPLN    DTVP0846     PLN
32A PA ALTOONA              DTVPLN    DTVP0876     PLN
33A DC WASHINGTON           BMPEDT    20030409AAR  CP
34A DC WASHINGTON           BLCDT     20040206AAS  LIC
35A DC WASHINGTON           BMPCDT    20060519ACK  CP
46A MD BALTIMORE            BPCDT     19980803KR   CP
23A WV ROMNEY               USERRECORD01           APP
 *Percent new DTV interference without proposal:      7.7  BLET      19960828KE
 *Percent new DTV interference with proposal:         7.7  BLET      19960828KE


Result key:      994
Scenario      162  Affected station       46
Before Analysis

Results for: 31N MD HAGERSTOWN,          BLET      19960828KE   LIC
                                   POPULATION   AREA (sq km)
   within Noise Limited Contour     1213954      21555.2
   not affected by terrain losses    773237      14370.2
   lost to NTSC IX                    71148        553.8
   lost to additional IX by ATV       22647        298.1
   lost to all IX                     93795        852.0

 Potential Interfering Stations Included in above Scenario   162

24N MD BALTIMORE            BLCT      19860103KG   LIC
31N NY NEW YORK             BLCT      19860703KH   LIC
32N DC WASHINGTON           BLET      19801107KE   LIC
45N MD BALTIMORE            BMPCT     20030116AAX  CP
28A MD FREDERICK            BLEDT     20050302AEG  LIC
29A MD BALTIMORE            DTVPLN    DTVP0747     PLN
29A PA JOHNSTOWN            BLCDT     20050606AIE  LIC
30A PA JOHNSTOWN            DTVPLN    DTVP0799     PLN
30A PA RED LION             BLCDT     20050615AAB  LIC
30A VA GOLDVEIN             BLEDT     20031230AAR  LIC
31A DE WILMINGTON           BLCDT     20031203AFL  LIC
31A OH CLEVELAND            DTVPLN    DTVP0835     PLN
31A PA SCRANTON             BLCDT     20060721ABH  LIC
31A VA PORTSMOUTH           DTVPLN    DTVP0846     PLN
32A PA ALTOONA              DTVPLN    DTVP0876     PLN
33A DC WASHINGTON           BMPEDT    20030409AAR  CP
34A DC WASHINGTON           BLCDT     20040206AAS  LIC
35A DC WASHINGTON           DTVPLN    DTVP0968     PLN
46A MD BALTIMORE            BPCDT     19980803KR   CP

After Analysis

Results for: 31N MD HAGERSTOWN,          BLET      19960828KE   LIC
                                   POPULATION   AREA (sq km)
   within Noise Limited Contour     1213954      21555.2
   not affected by terrain losses    773237      14370.2
   lost to NTSC IX                    71148        553.8
   lost to additional IX by ATV       22762        306.0
   lost to all IX                     93910        859.9

 Potential Interfering Stations Included in above Scenario   162

24N MD BALTIMORE            BLCT      19860103KG   LIC
31N NY NEW YORK             BLCT      19860703KH   LIC
32N DC WASHINGTON           BLET      19801107KE   LIC
45N MD BALTIMORE            BMPCT     20030116AAX  CP
28A MD FREDERICK            BLEDT     20050302AEG  LIC
29A MD BALTIMORE            DTVPLN    DTVP0747     PLN
29A PA JOHNSTOWN            BLCDT     20050606AIE  LIC
30A PA JOHNSTOWN            DTVPLN    DTVP0799     PLN
```

```
30A PA RED LION             BLCDT     20050615AAB  LIC
30A VA GOLDVEIN             BLEDT     20031230AAR  LIC
31A DE WILMINGTON           BLCDT     20031203AFL  LIC
31A OH CLEVELAND            DTVPLN    DTVP0835     PLN
31A PA SCRANTON             BLCDT     20060721ABH  LIC
31A VA PORTSMOUTH           DTVPLN    DTVP0846     PLN
32A PA ALTOONA              DTVPLN    DTVP0876     PLN
33A DC WASHINGTON           BMPEDT    20030409AAR  CP
34A DC WASHINGTON           BLCDT     20040206AAS  LIC
35A DC WASHINGTON           DTVPLN    DTVP0968     PLN
46A MD BALTIMORE            BPCDT     19980803KR   CP
23A WV ROMNEY               USERRECORD01           APP
 *Percent new DTV interference without proposal:      7.7  BLET      19960828KE
 *Percent new DTV interference with proposal:         7.7  BLET      19960828KE


Result key:      995
Scenario      163  Affected station       46
Before Analysis

Results for: 31N MD HAGERSTOWN,          BLET      19960828KE   LIC
                                   POPULATION   AREA (sq km)
   within Noise Limited Contour     1213954      21555.2
   not affected by terrain losses    773237      14370.2
   lost to NTSC IX                    71148        553.8
   lost to additional IX by ATV       22647        298.1
   lost to all IX                     93795        852.0

 Potential Interfering Stations Included in above Scenario   163

24N MD BALTIMORE            BLCT      19860103KG   LIC
31N NY NEW YORK             BLCT      19860703KH   LIC
32N DC WASHINGTON           BLET      19801107KE   LIC
45N MD BALTIMORE            BMPCT     20030116AAX  CP
28A MD FREDERICK            BLEDT     20050302AEG  LIC
29A MD BALTIMORE            DTVPLN    DTVP0747     PLN
29A PA JOHNSTOWN            BLCDT     20050606AIE  LIC
30A PA JOHNSTOWN            DTVPLN    DTVP0799     PLN
30A PA RED LION             BLCDT     20050615AAB  LIC
30A VA GOLDVEIN             BLEDT     20031230AAR  LIC
31A DE WILMINGTON           BLCDT     20031203AFL  LIC
31A OH CLEVELAND            DTVPLN    DTVP0835     PLN
31A PA SCRANTON             BLCDT     20060721ABH  LIC
31A VA PORTSMOUTH           DTVPLN    DTVP0846     PLN
32A PA ALTOONA              DTVPLN    DTVP0876     PLN
33A DC WASHINGTON           BMPEDT    20030409AAR  CP
34A DC WASHINGTON           DTVPLN    DTVP0930     PLN
35A DC WASHINGTON           BMPCDT    20060519ACK  CP
46A MD BALTIMORE            BPCDT     19980803KR   CP

After Analysis

Results for: 31N MD HAGERSTOWN,          BLET      19960828KE   LIC
                                   POPULATION   AREA (sq km)
   within Noise Limited Contour     1213954      21555.2
   not affected by terrain losses    773237      14370.2
   lost to NTSC IX                    71148        553.8
   lost to additional IX by ATV       22762        306.0
   lost to all IX                     93910        859.9

 Potential Interfering Stations Included in above Scenario   163

24N MD BALTIMORE            BLCT      19860103KG   LIC
31N NY NEW YORK             BLCT      19860703KH   LIC
32N DC WASHINGTON           BLET      19801107KE   LIC
45N MD BALTIMORE            BMPCT     20030116AAX  CP
28A MD FREDERICK            BLEDT     20050302AEG  LIC
29A MD BALTIMORE            DTVPLN    DTVP0747     PLN
29A PA JOHNSTOWN            BLCDT     20050606AIE  LIC
```

```
30A PA JOHNSTOWN            DTVPLN    DTVP0799     PLN
30A PA RED LION             BLCDT     20050615AAB  LIC
30A VA GOLDVEIN             BLEDT     20031230AAR  LIC
31A DE WILMINGTON           BLCDT     20031203AFL  LIC
31A OH CLEVELAND            DTVPLN    DTVP0835     PLN
31A PA SCRANTON             BLCDT     20060721ABH  LIC
31A VA PORTSMOUTH           DTVPLN    DTVP0846     PLN
32A PA ALTOONA              DTVPLN    DTVP0876     PLN
33A DC WASHINGTON           BMPEDT    20030409AAR  CP
34A DC WASHINGTON           DTVPLN    DTVP0930     PLN
35A DC WASHINGTON           BMPCDT    20060519ACK  CP
46A MD BALTIMORE            BPCDT     19980803KR   CP
23A WV ROMNEY               USERRECORD01           APP
 *Percent new DTV interference without proposal:      7.7  BLET      19960828KE
 *Percent new DTV interference with proposal:         7.7  BLET      19960828KE


Result key:      996
Scenario      164  Affected station       46
Before Analysis

Results for: 31N MD HAGERSTOWN,          BLET      19960828KE   LIC
                                   POPULATION   AREA (sq km)
   within Noise Limited Contour     1213954      21555.2
   not affected by terrain losses    773237      14370.2
   lost to NTSC IX                    71148        553.8
   lost to additional IX by ATV       22647        298.1
   lost to all IX                     93795        852.0

 Potential Interfering Stations Included in above Scenario   164

24N MD BALTIMORE            BLCT      19860103KG   LIC
31N NY NEW YORK             BLCT      19860703KH   LIC
32N DC WASHINGTON           BLET      19801107KE   LIC
45N MD BALTIMORE            BMPCT     20030116AAX  CP
28A MD FREDERICK            BLEDT     20050302AEG  LIC
29A MD BALTIMORE            DTVPLN    DTVP0747     PLN
29A PA JOHNSTOWN            BLCDT     20050606AIE  LIC
30A PA JOHNSTOWN            DTVPLN    DTVP0799     PLN
30A PA RED LION             BLCDT     20050615AAB  LIC
30A VA GOLDVEIN             BLEDT     20031230AAR  LIC
31A DE WILMINGTON           BLCDT     20031203AFL  LIC
31A OH CLEVELAND            DTVPLN    DTVP0835     PLN
31A PA SCRANTON             BLCDT     20060721ABH  LIC
31A VA PORTSMOUTH           DTVPLN    DTVP0846     PLN
32A PA ALTOONA              DTVPLN    DTVP0876     PLN
33A DC WASHINGTON           BMPEDT    20030409AAR  CP
34A DC WASHINGTON           DTVPLN    DTVP0930     PLN
35A DC WASHINGTON           DTVPLN    DTVP0968     PLN
46A MD BALTIMORE            BPCDT     19980803KR   CP

After Analysis

Results for: 31N MD HAGERSTOWN,          BLET      19960828KE   LIC
                                   POPULATION   AREA (sq km)
   within Noise Limited Contour     1213954      21555.2
   not affected by terrain losses    773237      14370.2
   lost to NTSC IX                    71148        553.8
   lost to additional IX by ATV       22762        306.0
   lost to all IX                     93910        859.9

 Potential Interfering Stations Included in above Scenario   164

24N MD BALTIMORE            BLCT      19860103KG   LIC
31N NY NEW YORK             BLCT      19860703KH   LIC
32N DC WASHINGTON           BLET      19801107KE   LIC
45N MD BALTIMORE            BMPCT     20030116AAX  CP
28A MD FREDERICK            BLEDT     20050302AEG  LIC
29A MD BALTIMORE            DTVPLN    DTVP0747     PLN
```

```
29A PA JOHNSTOWN            BLCDT     20050606AIE  LIC
30A PA JOHNSTOWN            DTVPLN    DTVP0799     PLN
30A PA RED LION             BLCDT     20050615AAB  LIC
30A VA GOLDVEIN             BLEDT     20031230AAR  LIC
31A DE WILMINGTON           BLCDT     20031203AFL  LIC
31A OH CLEVELAND            DTVPLN    DTVP0835     PLN
31A PA SCRANTON             BLCDT     20060721ABH  LIC
31A VA PORTSMOUTH           DTVPLN    DTVP0846     PLN
32A PA ALTOONA              DTVPLN    DTVP0876     PLN
33A DC WASHINGTON           BMPEDT    20030409AAR  CP
34A DC WASHINGTON           DTVPLN    DTVP0930     PLN
35A DC WASHINGTON           DTVPLN    DTVP0968     PLN
46A MD BALTIMORE            BPCDT     19980803KR   CP
23A WV ROMNEY               USERRECORD01           APP
 *Percent new DTV interference without proposal:      7.7  BLET      19960828KE
 *Percent new DTV interference with proposal:         7.7  BLET      19960828KE


Result key:      997
Scenario      165  Affected station       46
Before Analysis

Results for: 31N MD HAGERSTOWN,          BLET      19960828KE   LIC
                                   POPULATION   AREA (sq km)
   within Noise Limited Contour     1213954      21555.2
   not affected by terrain losses    773237      14370.2
   lost to NTSC IX                    71148        553.8
   lost to additional IX by ATV       21424        273.5
   lost to all IX                     92572        827.3

 Potential Interfering Stations Included in above Scenario   165

24N MD BALTIMORE            BLCT      19860103KG   LIC
31N NY NEW YORK             BLCT      19860703KH   LIC
32N DC WASHINGTON           BLET      19801107KE   LIC
45N MD BALTIMORE            BMPCT     20030116AAX  CP
28A MD FREDERICK            BLEDT     20050302AEG  LIC
29A MD BALTIMORE            DTVPLN    DTVP0747     PLN
29A PA JOHNSTOWN            BLCDT     20050606AIE  LIC
30A PA JOHNSTOWN            DTVPLN    DTVP0799     PLN
30A PA RED LION             BLCDT     20050615AAB  LIC
30A VA GOLDVEIN             BLEDT     20031230AAR  LIC
31A DE WILMINGTON           BLCDT     20031203AFL  LIC
31A OH CLEVELAND            DTVPLN    DTVP0835     PLN
31A PA SCRANTON             DTVPLN    DTVP0838     PLN
31A VA PORTSMOUTH           DTVPLN    DTVP0846     PLN
32A PA ALTOONA              DTVPLN    DTVP0876     PLN
33A DC WASHINGTON           BMPEDT    20030409AAR  CP
34A DC WASHINGTON           BLCDT     20040206AAS  LIC
35A DC WASHINGTON           BMPCDT    20060519ACK  CP
46A MD BALTIMORE            BPCDT     19980803KR   CP

After Analysis

Results for: 31N MD HAGERSTOWN,          BLET      19960828KE   LIC
                                   POPULATION   AREA (sq km)
   within Noise Limited Contour     1213954      21555.2
   not affected by terrain losses    773237      14370.2
   lost to NTSC IX                    71148        553.8
   lost to additional IX by ATV       21539        281.4
   lost to all IX                     92687        835.2

 Potential Interfering Stations Included in above Scenario   165

24N MD BALTIMORE            BLCT      19860103KG   LIC
31N NY NEW YORK             BLCT      19860703KH   LIC
32N DC WASHINGTON           BLET      19801107KE   LIC
45N MD BALTIMORE            BMPCT     20030116AAX  CP
28A MD FREDERICK            BLEDT     20050302AEG  LIC
```

```
29A MD BALTIMORE            DTVPLN    DTVP0747     PLN
29A PA JOHNSTOWN            BLCDT     20050606AIE  LIC
30A PA JOHNSTOWN            DTVPLN    DTVP0799     PLN
30A PA RED LION             BLCDT     20050615AAB  LIC
30A VA GOLDVEIN             BLEDT     20031230AAR  LIC
31A DE WILMINGTON           BLCDT     20031203AFL  LIC
31A OH CLEVELAND            DTVPLN    DTVP0835     PLN
31A PA SCRANTON             DTVPLN    DTVP0838     PLN
31A VA PORTSMOUTH           DTVPLN    DTVP0846     PLN
32A PA ALTOONA              DTVPLN    DTVP0876     PLN
33A DC WASHINGTON           BMPEDT    20030409AAR  CP
34A DC WASHINGTON           BLCDT     20040206AAS  LIC
35A DC WASHINGTON           BMPCDT    20060519ACK  CP
46A MD BALTIMORE            BPCDT     19980803KR   CP
23A WV ROMNEY               USERRECORD01           APP
 *Percent new DTV interference without proposal:      7.6  BLET      19960828KE
 *Percent new DTV interference with proposal:         7.6  BLET      19960828KE


Result key:      998
Scenario      166  Affected station       46
Before Analysis

Results for: 31N MD HAGERSTOWN,          BLET      19960828KE   LIC
                                   POPULATION   AREA (sq km)
   within Noise Limited Contour     1213954      21555.2
   not affected by terrain losses    773237      14370.2
   lost to NTSC IX                    71148        553.8
   lost to additional IX by ATV       21424        273.5
   lost to all IX                     92572        827.3

 Potential Interfering Stations Included in above Scenario   166

24N MD BALTIMORE            BLCT      19860103KG   LIC
31N NY NEW YORK             BLCT      19860703KH   LIC
32N DC WASHINGTON           BLET      19801107KE   LIC
45N MD BALTIMORE            BMPCT     20030116AAX  CP
28A MD FREDERICK            BLEDT     20050302AEG  LIC
29A MD BALTIMORE            DTVPLN    DTVP0747     PLN
29A PA JOHNSTOWN            BLCDT     20050606AIE  LIC
30A PA JOHNSTOWN            DTVPLN    DTVP0799     PLN
30A PA RED LION             BLCDT     20050615AAB  LIC
30A VA GOLDVEIN             BLEDT     20031230AAR  LIC
31A DE WILMINGTON           BLCDT     20031203AFL  LIC
31A OH CLEVELAND            DTVPLN    DTVP0835     PLN
31A PA SCRANTON             DTVPLN    DTVP0838     PLN
31A VA PORTSMOUTH           DTVPLN    DTVP0846     PLN
32A PA ALTOONA              DTVPLN    DTVP0876     PLN
33A DC WASHINGTON           BMPEDT    20030409AAR  CP
34A DC WASHINGTON           BLCDT     20040206AAS  LIC
35A DC WASHINGTON           DTVPLN    DTVP0968     PLN
46A MD BALTIMORE            BPCDT     19980803KR   CP

After Analysis

Results for: 31N MD HAGERSTOWN,          BLET      19960828KE   LIC
                                   POPULATION   AREA (sq km)
   within Noise Limited Contour     1213954      21555.2
   not affected by terrain losses    773237      14370.2
   lost to NTSC IX                    71148        553.8
   lost to additional IX by ATV       21539        281.4
   lost to all IX                     92687        835.2

 Potential Interfering Stations Included in above Scenario   166

24N MD BALTIMORE            BLCT      19860103KG   LIC
31N NY NEW YORK             BLCT      19860703KH   LIC
32N DC WASHINGTON           BLET      19801107KE   LIC
45N MD BALTIMORE            BMPCT     20030116AAX  CP
```

```
28A MD FREDERICK            BLEDT     20050302AEG  LIC
29A MD BALTIMORE            DTVPLN    DTVP0747     PLN
29A PA JOHNSTOWN            BLCDT     20050606AIE  LIC
30A PA JOHNSTOWN            DTVPLN    DTVP0799     PLN
30A PA RED LION             BLCDT     20050615AAB  LIC
30A VA GOLDVEIN             BLEDT     20031230AAR  LIC
31A DE WILMINGTON           BLCDT     20031203AFL  LIC
31A OH CLEVELAND            DTVPLN    DTVP0835     PLN
31A PA SCRANTON             DTVPLN    DTVP0838     PLN
31A VA PORTSMOUTH           DTVPLN    DTVP0846     PLN
32A PA ALTOONA              DTVPLN    DTVP0876     PLN
33A DC WASHINGTON           BMPEDT    20030409AAR  CP
34A DC WASHINGTON           BLCDT     20040206AAS  LIC
35A DC WASHINGTON           DTVPLN    DTVP0968     PLN
46A MD BALTIMORE            BPCDT     19980803KR   CP
23A WV ROMNEY               USERRECORD01           APP
 *Percent new DTV interference without proposal:      7.6  BLET      19960828KE
 *Percent new DTV interference with proposal:         7.6  BLET      19960828KE


Result key:      999
Scenario      167  Affected station       46
Before Analysis

Results for: 31N MD HAGERSTOWN,          BLET      19960828KE   LIC
                                   POPULATION   AREA (sq km)
   within Noise Limited Contour     1213954      21555.2
   not affected by terrain losses    773237      14370.2
   lost to NTSC IX                    71148        553.8
   lost to additional IX by ATV       21424        273.5
   lost to all IX                     92572        827.3

 Potential Interfering Stations Included in above Scenario   167

24N MD BALTIMORE            BLCT      19860103KG   LIC
31N NY NEW YORK             BLCT      19860703KH   LIC
32N DC WASHINGTON           BLET      19801107KE   LIC
45N MD BALTIMORE            BMPCT     20030116AAX  CP
28A MD FREDERICK            BLEDT     20050302AEG  LIC
29A MD BALTIMORE            DTVPLN    DTVP0747     PLN
29A PA JOHNSTOWN            BLCDT     20050606AIE  LIC
30A PA JOHNSTOWN            DTVPLN    DTVP0799     PLN
30A PA RED LION             BLCDT     20050615AAB  LIC
30A VA GOLDVEIN             BLEDT     20031230AAR  LIC
31A DE WILMINGTON           BLCDT     20031203AFL  LIC
31A OH CLEVELAND            DTVPLN    DTVP0835     PLN
31A PA SCRANTON             DTVPLN    DTVP0838     PLN
31A VA PORTSMOUTH           DTVPLN    DTVP0846     PLN
32A PA ALTOONA              DTVPLN    DTVP0876     PLN
33A DC WASHINGTON           BMPEDT    20030409AAR  CP
34A DC WASHINGTON           DTVPLN    DTVP0930     PLN
35A DC WASHINGTON           BMPCDT    20060519ACK  CP
46A MD BALTIMORE            BPCDT     19980803KR   CP

After Analysis

Results for: 31N MD HAGERSTOWN,          BLET      19960828KE   LIC
                                   POPULATION   AREA (sq km)
   within Noise Limited Contour     1213954      21555.2
   not affected by terrain losses    773237      14370.2
   lost to NTSC IX                    71148        553.8
   lost to additional IX by ATV       21539        281.4
   lost to all IX                     92687        835.2

 Potential Interfering Stations Included in above Scenario   167

24N MD BALTIMORE            BLCT      19860103KG   LIC
31N NY NEW YORK             BLCT      19860703KH   LIC
32N DC WASHINGTON           BLET      19801107KE   LIC
```

```
45N MD BALTIMORE            BMPCT     20030116AAX  CP
28A MD FREDERICK            BLEDT     20050302AEG  LIC
29A MD BALTIMORE            DTVPLN    DTVP0747     PLN
29A PA JOHNSTOWN            BLCDT     20050606AIE  LIC
30A PA JOHNSTOWN            DTVPLN    DTVP0799     PLN
30A PA RED LION             BLCDT     20050615AAB  LIC
30A VA GOLDVEIN             BLEDT     20031230AAR  LIC
31A DE WILMINGTON           BLCDT     20031203AFL  LIC
31A OH CLEVELAND            DTVPLN    DTVP0835     PLN
31A PA SCRANTON             DTVPLN    DTVP0838     PLN
31A VA PORTSMOUTH           DTVPLN    DTVP0846     PLN
32A PA ALTOONA              DTVPLN    DTVP0876     PLN
33A DC WASHINGTON           BMPEDT    20030409AAR  CP
34A DC WASHINGTON           DTVPLN    DTVP0930     PLN
35A DC WASHINGTON           BMPCDT    20060519ACK  CP
46A MD BALTIMORE            BPCDT     19980803KR   CP
23A WV ROMNEY               USERRECORD01           APP
 *Percent new DTV interference without proposal:      7.6  BLET      19960828KE
 *Percent new DTV interference with proposal:         7.6  BLET      19960828KE


Result key:     1000
Scenario      168  Affected station       46
Before Analysis

Results for: 31N MD HAGERSTOWN,          BLET      19960828KE   LIC
                                   POPULATION   AREA (sq km)
   within Noise Limited Contour     1213954      21555.2
   not affected by terrain losses    773237      14370.2
   lost to NTSC IX                    71148        553.8
   lost to additional IX by ATV       21424        273.5
   lost to all IX                     92572        827.3

 Potential Interfering Stations Included in above Scenario   168

24N MD BALTIMORE            BLCT      19860103KG   LIC
31N NY NEW YORK             BLCT      19860703KH   LIC
32N DC WASHINGTON           BLET      19801107KE   LIC
45N MD BALTIMORE            BMPCT     20030116AAX  CP
28A MD FREDERICK            BLEDT     20050302AEG  LIC
29A MD BALTIMORE            DTVPLN    DTVP0747     PLN
29A PA JOHNSTOWN            BLCDT     20050606AIE  LIC
30A PA JOHNSTOWN            DTVPLN    DTVP0799     PLN
30A PA RED LION             BLCDT     20050615AAB  LIC
30A VA GOLDVEIN             BLEDT     20031230AAR  LIC
31A DE WILMINGTON           BLCDT     20031203AFL  LIC
31A OH CLEVELAND            DTVPLN    DTVP0835     PLN
31A PA SCRANTON             DTVPLN    DTVP0838     PLN
31A VA PORTSMOUTH           DTVPLN    DTVP0846     PLN
32A PA ALTOONA              DTVPLN    DTVP0876     PLN
33A DC WASHINGTON           BMPEDT    20030409AAR  CP
34A DC WASHINGTON           DTVPLN    DTVP0930     PLN
35A DC WASHINGTON           DTVPLN    DTVP0968     PLN
46A MD BALTIMORE            BPCDT     19980803KR   CP

After Analysis

Results for: 31N MD HAGERSTOWN,          BLET      19960828KE   LIC
                                   POPULATION   AREA (sq km)
   within Noise Limited Contour     1213954      21555.2
   not affected by terrain losses    773237      14370.2
   lost to NTSC IX                    71148        553.8
   lost to additional IX by ATV       21539        281.4
   lost to all IX                     92687        835.2

 Potential Interfering Stations Included in above Scenario   168

24N MD BALTIMORE            BLCT      19860103KG   LIC
31N NY NEW YORK             BLCT      19860703KH   LIC
```

```
32N DC WASHINGTON           BLET      19801107KE   LIC
45N MD BALTIMORE            BMPCT     20030116AAX  CP
28A MD FREDERICK            BLEDT     20050302AEG  LIC
29A MD BALTIMORE            DTVPLN    DTVP0747     PLN
29A PA JOHNSTOWN            BLCDT     20050606AIE  LIC
30A PA JOHNSTOWN            DTVPLN    DTVP0799     PLN
30A PA RED LION             BLCDT     20050615AAB  LIC
30A VA GOLDVEIN             BLEDT     20031230AAR  LIC
31A DE WILMINGTON           BLCDT     20031203AFL  LIC
31A OH CLEVELAND            DTVPLN    DTVP0835     PLN
31A PA SCRANTON             DTVPLN    DTVP0838     PLN
31A VA PORTSMOUTH           DTVPLN    DTVP0846     PLN
32A PA ALTOONA              DTVPLN    DTVP0876     PLN
33A DC WASHINGTON           BMPEDT    20030409AAR  CP
34A DC WASHINGTON           DTVPLN    DTVP0930     PLN
35A DC WASHINGTON           DTVPLN    DTVP0968     PLN
46A MD BALTIMORE            BPCDT     19980803KR   CP
23A WV ROMNEY               USERRECORD01           APP
 *Percent new DTV interference without proposal:      7.6  BLET      19960828KE
 *Percent new DTV interference with proposal:         7.6  BLET      19960828KE


Result key:     1001
Scenario      169  Affected station       46
Before Analysis

Results for: 31N MD HAGERSTOWN,          BLET      19960828KE   LIC
                                  POPULATION   AREA (sq km)
   within Noise Limited Contour     1213954      21555.2
   not affected by terrain losses    773237      14370.2
   lost to NTSC IX                    71148        553.8
   lost to additional IX by ATV       20282        298.1
   lost to all IX                     91430        852.0

 Potential Interfering Stations Included in above Scenario   169

24N MD BALTIMORE            BLCT      19860103KG   LIC
31N NY NEW YORK             BLCT      19860703KH   LIC
32N DC WASHINGTON           BLET      19801107KE   LIC
45N MD BALTIMORE            BMPCT     20030116AAX  CP
28A MD FREDERICK            BLEDT     20050302AEG  LIC
29A MD BALTIMORE            DTVPLN    DTVP0747     PLN
29A PA JOHNSTOWN            BLCDT     20050606AIE  LIC
30A PA JOHNSTOWN            DTVPLN    DTVP0799     PLN
30A PA RED LION             BLCDT     20050615AAB  LIC
30A VA GOLDVEIN             BLEDT     20031230AAR  LIC
31A DE WILMINGTON           DTVPLN    DTVP0815     PLN
31A OH CLEVELAND            DTVPLN    DTVP0835     PLN
31A PA SCRANTON             BLCDT     20060721ABH  LIC
31A VA PORTSMOUTH           DTVPLN    DTVP0846     PLN
32A PA ALTOONA              DTVPLN    DTVP0876     PLN
33A DC WASHINGTON           BMPEDT    20030409AAR  CP
34A DC WASHINGTON           BLCDT     20040206AAS  LIC
35A DC WASHINGTON           BMPCDT    20060519ACK  CP
46A MD BALTIMORE            BPCDT     19980803KR   CP

After Analysis

Results for: 31N MD HAGERSTOWN,          BLET      19960828KE   LIC
                                  POPULATION   AREA (sq km)
   within Noise Limited Contour     1213954      21555.2
   not affected by terrain losses    773237      14370.2
   lost to NTSC IX                    71148        553.8
   lost to additional IX by ATV       20397        306.0
   lost to all IX                     91545        859.9

 Potential Interfering Stations Included in above Scenario   169

24N MD BALTIMORE            BLCT      19860103KG   LIC
```

```
31N NY NEW YORK             BLCT      19860703KH   LIC
32N DC WASHINGTON           BLET      19801107KE   LIC
45N MD BALTIMORE            BMPCT     20030116AAX  CP
28A MD FREDERICK            BLEDT     20050302AEG  LIC
29A MD BALTIMORE            DTVPLN    DTVP0747     PLN
29A PA JOHNSTOWN            BLCDT     20050606AIE  LIC
30A PA JOHNSTOWN            DTVPLN    DTVP0799     PLN
30A PA RED LION             BLCDT     20050615AAB  LIC
30A VA GOLDVEIN             BLEDT     20031230AAR  LIC
31A DE WILMINGTON           DTVPLN    DTVP0815     PLN
31A OH CLEVELAND            DTVPLN    DTVP0835     PLN
31A PA SCRANTON             BLCDT     20060721ABH  LIC
31A VA PORTSMOUTH           DTVPLN    DTVP0846     PLN
32A PA ALTOONA              DTVPLN    DTVP0876     PLN
33A DC WASHINGTON           BMPEDT    20030409AAR  CP
34A DC WASHINGTON           BLCDT     20040206AAS  LIC
35A DC WASHINGTON           BMPCDT    20060519ACK  CP
46A MD BALTIMORE            BPCDT     19980803KR   CP
23A WV ROMNEY               USERRECORD01           APP
 *Percent new DTV interference without proposal:      7.5  BLET      19960828KE
 *Percent new DTV interference with proposal:         7.5  BLET      19960828KE


Result key:     1002
Scenario      170  Affected station       46
Before Analysis

Results for: 31N MD HAGERSTOWN,          BLET      19960828KE   LIC
                                   POPULATION   AREA (sq km)
   within Noise Limited Contour     1213954      21555.2
   not affected by terrain losses    773237      14370.2
   lost to NTSC IX                    71148        553.8
   lost to additional IX by ATV       20282        298.1
   lost to all IX                     91430        852.0

 Potential Interfering Stations Included in above Scenario   170

24N MD BALTIMORE            BLCT      19860103KG   LIC
31N NY NEW YORK             BLCT      19860703KH   LIC
32N DC WASHINGTON           BLET      19801107KE   LIC
45N MD BALTIMORE            BMPCT     20030116AAX  CP
28A MD FREDERICK            BLEDT     20050302AEG  LIC
29A MD BALTIMORE            DTVPLN    DTVP0747     PLN
29A PA JOHNSTOWN            BLCDT     20050606AIE  LIC
30A PA JOHNSTOWN            DTVPLN    DTVP0799     PLN
30A PA RED LION             BLCDT     20050615AAB  LIC
30A VA GOLDVEIN             BLEDT     20031230AAR  LIC
31A DE WILMINGTON           DTVPLN    DTVP0815     PLN
31A OH CLEVELAND            DTVPLN    DTVP0835     PLN
31A PA SCRANTON             BLCDT     20060721ABH  LIC
31A VA PORTSMOUTH           DTVPLN    DTVP0846     PLN
32A PA ALTOONA              DTVPLN    DTVP0876     PLN
33A DC WASHINGTON           BMPEDT    20030409AAR  CP
34A DC WASHINGTON           BLCDT     20040206AAS  LIC
35A DC WASHINGTON           DTVPLN    DTVP0968     PLN
46A MD BALTIMORE            BPCDT     19980803KR   CP

After Analysis

Results for: 31N MD HAGERSTOWN,          BLET      19960828KE   LIC
                                   POPULATION   AREA (sq km)
   within Noise Limited Contour     1213954      21555.2
   not affected by terrain losses    773237      14370.2
   lost to NTSC IX                    71148        553.8
   lost to additional IX by ATV       20397        306.0
   lost to all IX                     91545        859.9

 Potential Interfering Stations Included in above Scenario   170
```

```
24N MD BALTIMORE            BLCT      19860103KG   LIC
31N NY NEW YORK             BLCT      19860703KH   LIC
32N DC WASHINGTON           BLET      19801107KE   LIC
45N MD BALTIMORE            BMPCT     20030116AAX  CP
28A MD FREDERICK            BLEDT     20050302AEG  LIC
29A MD BALTIMORE            DTVPLN    DTVP0747     PLN
29A PA JOHNSTOWN            BLCDT     20050606AIE  LIC
30A PA JOHNSTOWN            DTVPLN    DTVP0799     PLN
30A PA RED LION             BLCDT     20050615AAB  LIC
30A VA GOLDVEIN             BLEDT     20031230AAR  LIC
31A DE WILMINGTON           DTVPLN    DTVP0815     PLN
31A OH CLEVELAND            DTVPLN    DTVP0835     PLN
31A PA SCRANTON             BLCDT     20060721ABH  LIC
31A VA PORTSMOUTH           DTVPLN    DTVP0846     PLN
32A PA ALTOONA              DTVPLN    DTVP0876     PLN
33A DC WASHINGTON           BMPEDT    20030409AAR  CP
34A DC WASHINGTON           BLCDT     20040206AAS  LIC
35A DC WASHINGTON           DTVPLN    DTVP0968     PLN
46A MD BALTIMORE            BPCDT     19980803KR   CP
23A WV ROMNEY               USERRECORD01           APP
 *Percent new DTV interference without proposal:      7.5  BLET      19960828KE
 *Percent new DTV interference with proposal:         7.5  BLET      19960828KE


Result key:     1003
Scenario      171  Affected station       46
Before Analysis

Results for: 31N MD HAGERSTOWN,          BLET      19960828KE   LIC
                                   POPULATION   AREA (sq km)
   within Noise Limited Contour     1213954      21555.2
   not affected by terrain losses    773237      14370.2
   lost to NTSC IX                    71148        553.8
   lost to additional IX by ATV       20282        298.1
   lost to all IX                     91430        852.0

 Potential Interfering Stations Included in above Scenario   171

24N MD BALTIMORE            BLCT      19860103KG   LIC
31N NY NEW YORK             BLCT      19860703KH   LIC
32N DC WASHINGTON           BLET      19801107KE   LIC
45N MD BALTIMORE            BMPCT     20030116AAX  CP
28A MD FREDERICK            BLEDT     20050302AEG  LIC
29A MD BALTIMORE            DTVPLN    DTVP0747     PLN
29A PA JOHNSTOWN            BLCDT     20050606AIE  LIC
30A PA JOHNSTOWN            DTVPLN    DTVP0799     PLN
30A PA RED LION             BLCDT     20050615AAB  LIC
30A VA GOLDVEIN             BLEDT     20031230AAR  LIC
31A DE WILMINGTON           DTVPLN    DTVP0815     PLN
31A OH CLEVELAND            DTVPLN    DTVP0835     PLN
31A PA SCRANTON             BLCDT     20060721ABH  LIC
31A VA PORTSMOUTH           DTVPLN    DTVP0846     PLN
32A PA ALTOONA              DTVPLN    DTVP0876     PLN
33A DC WASHINGTON           BMPEDT    20030409AAR  CP
34A DC WASHINGTON           DTVPLN    DTVP0930     PLN
35A DC WASHINGTON           BMPCDT    20060519ACK  CP
46A MD BALTIMORE            BPCDT     19980803KR   CP

After Analysis

Results for: 31N MD HAGERSTOWN,          BLET      19960828KE   LIC
                                   POPULATION   AREA (sq km)
   within Noise Limited Contour     1213954      21555.2
   not affected by terrain losses    773237      14370.2
   lost to NTSC IX                    71148        553.8
   lost to additional IX by ATV       20397        306.0
   lost to all IX                     91545        859.9

 Potential Interfering Stations Included in above Scenario   171
```

```
24N MD BALTIMORE            BLCT      19860103KG   LIC
31N NY NEW YORK             BLCT      19860703KH   LIC
32N DC WASHINGTON           BLET      19801107KE   LIC
45N MD BALTIMORE            BMPCT     20030116AAX  CP
28A MD FREDERICK            BLEDT     20050302AEG  LIC
29A MD BALTIMORE            DTVPLN    DTVP0747     PLN
29A PA JOHNSTOWN            BLCDT     20050606AIE  LIC
30A PA JOHNSTOWN            DTVPLN    DTVP0799     PLN
30A PA RED LION             BLCDT     20050615AAB  LIC
30A VA GOLDVEIN             BLEDT     20031230AAR  LIC
31A DE WILMINGTON           DTVPLN    DTVP0815     PLN
31A OH CLEVELAND            DTVPLN    DTVP0835     PLN
31A PA SCRANTON             BLCDT     20060721ABH  LIC
31A VA PORTSMOUTH           DTVPLN    DTVP0846     PLN
32A PA ALTOONA              DTVPLN    DTVP0876     PLN
33A DC WASHINGTON           BMPEDT    20030409AAR  CP
34A DC WASHINGTON           DTVPLN    DTVP0930     PLN
35A DC WASHINGTON           BMPCDT    20060519ACK  CP
46A MD BALTIMORE            BPCDT     19980803KR   CP
23A WV ROMNEY               USERRECORD01           APP
 *Percent new DTV interference without proposal:      7.5  BLET      19960828KE
 *Percent new DTV interference with proposal:         7.5  BLET      19960828KE


Result key:     1004
Scenario      172  Affected station       46
Before Analysis

Results for: 31N MD HAGERSTOWN,          BLET      19960828KE   LIC
                                   POPULATION   AREA (sq km)
   within Noise Limited Contour     1213954      21555.2
   not affected by terrain losses    773237      14370.2
   lost to NTSC IX                    71148        553.8
   lost to additional IX by ATV       20282        298.1
   lost to all IX                     91430        852.0

 Potential Interfering Stations Included in above Scenario   172

24N MD BALTIMORE            BLCT      19860103KG   LIC
31N NY NEW YORK             BLCT      19860703KH   LIC
32N DC WASHINGTON           BLET      19801107KE   LIC
45N MD BALTIMORE            BMPCT     20030116AAX  CP
28A MD FREDERICK            BLEDT     20050302AEG  LIC
29A MD BALTIMORE            DTVPLN    DTVP0747     PLN
29A PA JOHNSTOWN            BLCDT     20050606AIE  LIC
30A PA JOHNSTOWN            DTVPLN    DTVP0799     PLN
30A PA RED LION             BLCDT     20050615AAB  LIC
30A VA GOLDVEIN             BLEDT     20031230AAR  LIC
31A DE WILMINGTON           DTVPLN    DTVP0815     PLN
31A OH CLEVELAND            DTVPLN    DTVP0835     PLN
31A PA SCRANTON             BLCDT     20060721ABH  LIC
31A VA PORTSMOUTH           DTVPLN    DTVP0846     PLN
32A PA ALTOONA              DTVPLN    DTVP0876     PLN
33A DC WASHINGTON           BMPEDT    20030409AAR  CP
34A DC WASHINGTON           DTVPLN    DTVP0930     PLN
35A DC WASHINGTON           DTVPLN    DTVP0968     PLN
46A MD BALTIMORE            BPCDT     19980803KR   CP

After Analysis

Results for: 31N MD HAGERSTOWN,          BLET      19960828KE   LIC
                                   POPULATION   AREA (sq km)
   within Noise Limited Contour     1213954      21555.2
   not affected by terrain losses    773237      14370.2
   lost to NTSC IX                    71148        553.8
   lost to additional IX by ATV       20397        306.0
   lost to all IX                     91545        859.9
```

Potential Interfering Stations Included in above Scenario 172

24N	MD BALTIMORE	BLCT	19860103KG	LIC
31N	NY NEW YORK	BLCT	19860703KH	LIC
32N	DC WASHINGTON	BLET	19801107KE	LIC
45N	MD BALTIMORE	BMPCT	20030116AAX	CP
28A	MD FREDERICK	BLEDT	20050302AEG	LIC
29A	MD BALTIMORE	DTVPLN	DTVP0747	PLN
29A	PA JOHNSTOWN	BLCDT	20050606AIE	LIC
30A	PA JOHNSTOWN	DTVPLN	DTVP0799	PLN
30A	PA RED LION	BLCDT	20050615AAB	LIC
30A	VA GOLDVEIN	BLEDT	20031230AAR	LIC
31A	DE WILMINGTON	DTVPLN	DTVP0815	PLN
31A	OH CLEVELAND	DTVPLN	DTVP0835	PLN
31A	PA SCRANTON	BLCDT	20060721ABH	LIC
31A	VA PORTSMOUTH	DTVPLN	DTVP0846	PLN
32A	PA ALTOONA	DTVPLN	DTVP0876	PLN
33A	DC WASHINGTON	BMPEDT	20030409AAR	CP
34A	DC WASHINGTON	DTVPLN	DTVP0930	PLN
35A	DC WASHINGTON	DTVPLN	DTVP0968	PLN
46A	MD BALTIMORE	BPCDT	19980803KR	CP
23A	WV ROMNEY	USERRECORD01		APP

*Percent new DTV interference without proposal: 7.5 BLET 19960828KE
*Percent new DTV interference with proposal: 7.5 BLET 19960828KE

Result key: 1005
Scenario 173 Affected station 46
Before Analysis

Results for: 31N MD HAGERSTOWN, BLET 19960828KE LIC

	POPULATION	AREA (sq km)
within Noise Limited Contour	1213954	21555.2
not affected by terrain losses	773237	14370.2
lost to NTSC IX	71148	553.8
lost to additional IX by ATV	18193	272.5
lost to all IX	89341	826.3

Potential Interfering Stations Included in above Scenario 173

24N	MD BALTIMORE	BLCT	19860103KG	LIC
31N	NY NEW YORK	BLCT	19860703KH	LIC
32N	DC WASHINGTON	BLET	19801107KE	LIC
45N	MD BALTIMORE	BMPCT	20030116AAX	CP
28A	MD FREDERICK	BLEDT	20050302AEG	LIC
29A	MD BALTIMORE	DTVPLN	DTVP0747	PLN
29A	PA JOHNSTOWN	BLCDT	20050606AIE	LIC
30A	PA JOHNSTOWN	DTVPLN	DTVP0799	PLN
30A	PA RED LION	BLCDT	20050615AAB	LIC
30A	VA GOLDVEIN	BLEDT	20031230AAR	LIC
31A	DE WILMINGTON	DTVPLN	DTVP0815	PLN
31A	OH CLEVELAND	DTVPLN	DTVP0835	PLN
31A	PA SCRANTON	DTVPLN	DTVP0838	PLN
31A	VA PORTSMOUTH	DTVPLN	DTVP0846	PLN
32A	PA ALTOONA	DTVPLN	DTVP0876	PLN
33A	DC WASHINGTON	BMPEDT	20030409AAR	CP
34A	DC WASHINGTON	BLCDT	20040206AAS	LIC
35A	DC WASHINGTON	BMPCDT	20060519ACK	CP
46A	MD BALTIMORE	BPCDT	19980803KR	CP

After Analysis

Results for: 31N MD HAGERSTOWN, BLET 19960828KE LIC

	POPULATION	AREA (sq km)
within Noise Limited Contour	1213954	21555.2
not affected by terrain losses	773237	14370.2
lost to NTSC IX	71148	553.8
lost to additional IX by ATV	18308	280.4
lost to all IX	89456	834.2

```
 Potential Interfering Stations Included in above Scenario   173

24N MD BALTIMORE            BLCT      19860103KG   LIC
31N NY NEW YORK             BLCT      19860703KH   LIC
32N DC WASHINGTON           BLET      19801107KE   LIC
45N MD BALTIMORE            BMPCT     20030116AAX  CP
28A MD FREDERICK            BLEDT     20050302AEG  LIC
29A MD BALTIMORE            DTVPLN    DTVP0747     PLN
29A PA JOHNSTOWN            BLCDT     20050606AIE  LIC
30A PA JOHNSTOWN            DTVPLN    DTVP0799     PLN
30A PA RED LION             BLCDT     20050615AAB  LIC
30A VA GOLDVEIN             BLEDT     20031230AAR  LIC
31A DE WILMINGTON           DTVPLN    DTVP0815     PLN
31A OH CLEVELAND            DTVPLN    DTVP0835     PLN
31A PA SCRANTON             DTVPLN    DTVP0838     PLN
31A VA PORTSMOUTH           DTVPLN    DTVP0846     PLN
32A PA ALTOONA              DTVPLN    DTVP0876     PLN
33A DC WASHINGTON           BMPEDT    20030409AAR  CP
34A DC WASHINGTON           BLCDT     20040206AAS  LIC
35A DC WASHINGTON           BMPCDT    20060519ACK  CP
46A MD BALTIMORE            BPCDT     19980803KR   CP
23A WV ROMNEY               USERRECORD01           APP
 *Percent new DTV interference without proposal:      7.4  BLET      19960828KE
 *Percent new DTV interference with proposal:         7.4  BLET      19960828KE


Result key:     1006
Scenario      174  Affected station       46
Before Analysis

Results for: 31N MD HAGERSTOWN,          BLET      19960828KE   LIC
                                   POPULATION   AREA (sq km)
   within Noise Limited Contour     1213954      21555.2
   not affected by terrain losses    773237      14370.2
   lost to NTSC IX                    71148        553.8
   lost to additional IX by ATV       18193        272.5
   lost to all IX                     89341        826.3

 Potential Interfering Stations Included in above Scenario   174

24N MD BALTIMORE            BLCT      19860103KG   LIC
31N NY NEW YORK             BLCT      19860703KH   LIC
32N DC WASHINGTON           BLET      19801107KE   LIC
45N MD BALTIMORE            BMPCT     20030116AAX  CP
28A MD FREDERICK            BLEDT     20050302AEG  LIC
29A MD BALTIMORE            DTVPLN    DTVP0747     PLN
29A PA JOHNSTOWN            BLCDT     20050606AIE  LIC
30A PA JOHNSTOWN            DTVPLN    DTVP0799     PLN
30A PA RED LION             BLCDT     20050615AAB  LIC
30A VA GOLDVEIN             BLEDT     20031230AAR  LIC
31A DE WILMINGTON           DTVPLN    DTVP0815     PLN
31A OH CLEVELAND            DTVPLN    DTVP0835     PLN
31A PA SCRANTON             DTVPLN    DTVP0838     PLN
31A VA PORTSMOUTH           DTVPLN    DTVP0846     PLN
32A PA ALTOONA              DTVPLN    DTVP0876     PLN
33A DC WASHINGTON           BMPEDT    20030409AAR  CP
34A DC WASHINGTON           BLCDT     20040206AAS  LIC
35A DC WASHINGTON           DTVPLN    DTVP0968     PLN
46A MD BALTIMORE            BPCDT     19980803KR   CP

After Analysis

Results for: 31N MD HAGERSTOWN,          BLET      19960828KE   LIC
                                   POPULATION   AREA (sq km)
   within Noise Limited Contour     1213954      21555.2
   not affected by terrain losses    773237      14370.2
   lost to NTSC IX                    71148        553.8
   lost to additional IX by ATV       18308        280.4
```

```
   lost to all IX                     89456        834.2

 Potential Interfering Stations Included in above Scenario   174

24N MD BALTIMORE            BLCT      19860103KG   LIC
31N NY NEW YORK             BLCT      19860703KH   LIC
32N DC WASHINGTON           BLET      19801107KE   LIC
45N MD BALTIMORE            BMPCT     20030116AAX  CP
28A MD FREDERICK            BLEDT     20050302AEG  LIC
29A MD BALTIMORE            DTVPLN    DTVP0747     PLN
29A PA JOHNSTOWN            BLCDT     20050606AIE  LIC
30A PA JOHNSTOWN            DTVPLN    DTVP0799     PLN
30A PA RED LION             BLCDT     20050615AAB  LIC
30A VA GOLDVEIN             BLEDT     20031230AAR  LIC
31A DE WILMINGTON           DTVPLN    DTVP0815     PLN
31A OH CLEVELAND            DTVPLN    DTVP0835     PLN
31A PA SCRANTON             DTVPLN    DTVP0838     PLN
31A VA PORTSMOUTH           DTVPLN    DTVP0846     PLN
32A PA ALTOONA              DTVPLN    DTVP0876     PLN
33A DC WASHINGTON           BMPEDT    20030409AAR  CP
34A DC WASHINGTON           BLCDT     20040206AAS  LIC
35A DC WASHINGTON           DTVPLN    DTVP0968     PLN
46A MD BALTIMORE            BPCDT     19980803KR   CP
23A WV ROMNEY               USERRECORD01           APP
 *Percent new DTV interference without proposal:      7.4  BLET      19960828KE
 *Percent new DTV interference with proposal:         7.4  BLET      19960828KE


Result key:     1007
Scenario      175  Affected station       46
Before Analysis

Results for: 31N MD HAGERSTOWN,          BLET      19960828KE   LIC
                                   POPULATION   AREA (sq km)
   within Noise Limited Contour     1213954      21555.2
   not affected by terrain losses    773237      14370.2
   lost to NTSC IX                    71148        553.8
   lost to additional IX by ATV       18193        272.5
   lost to all IX                     89341        826.3

 Potential Interfering Stations Included in above Scenario   175

24N MD BALTIMORE            BLCT      19860103KG   LIC
31N NY NEW YORK             BLCT      19860703KH   LIC
32N DC WASHINGTON           BLET      19801107KE   LIC
45N MD BALTIMORE            BMPCT     20030116AAX  CP
28A MD FREDERICK            BLEDT     20050302AEG  LIC
29A MD BALTIMORE            DTVPLN    DTVP0747     PLN
29A PA JOHNSTOWN            BLCDT     20050606AIE  LIC
30A PA JOHNSTOWN            DTVPLN    DTVP0799     PLN
30A PA RED LION             BLCDT     20050615AAB  LIC
30A VA GOLDVEIN             BLEDT     20031230AAR  LIC
31A DE WILMINGTON           DTVPLN    DTVP0815     PLN
31A OH CLEVELAND            DTVPLN    DTVP0835     PLN
31A PA SCRANTON             DTVPLN    DTVP0838     PLN
31A VA PORTSMOUTH           DTVPLN    DTVP0846     PLN
32A PA ALTOONA              DTVPLN    DTVP0876     PLN
33A DC WASHINGTON           BMPEDT    20030409AAR  CP
34A DC WASHINGTON           DTVPLN    DTVP0930     PLN
35A DC WASHINGTON           BMPCDT    20060519ACK  CP
46A MD BALTIMORE            BPCDT     19980803KR   CP

After Analysis

Results for: 31N MD HAGERSTOWN,          BLET      19960828KE   LIC
                                   POPULATION   AREA (sq km)
   within Noise Limited Contour     1213954      21555.2
   not affected by terrain losses    773237      14370.2
   lost to NTSC IX                    71148        553.8
```

```
   lost to additional IX by ATV       18308        280.4
   lost to all IX                     89456        834.2

 Potential Interfering Stations Included in above Scenario   175

24N MD BALTIMORE            BLCT      19860103KG   LIC
31N NY NEW YORK             BLCT      19860703KH   LIC
32N DC WASHINGTON           BLET      19801107KE   LIC
45N MD BALTIMORE            BMPCT     20030116AAX  CP
28A MD FREDERICK            BLEDT     20050302AEG  LIC
29A MD BALTIMORE            DTVPLN    DTVP0747     PLN
29A PA JOHNSTOWN            BLCDT     20050606AIE  LIC
30A PA JOHNSTOWN            DTVPLN    DTVP0799     PLN
30A PA RED LION             BLCDT     20050615AAB  LIC
30A VA GOLDVEIN             BLEDT     20031230AAR  LIC
31A DE WILMINGTON           DTVPLN    DTVP0815     PLN
31A OH CLEVELAND            DTVPLN    DTVP0835     PLN
31A PA SCRANTON             DTVPLN    DTVP0838     PLN
31A VA PORTSMOUTH           DTVPLN    DTVP0846     PLN
32A PA ALTOONA              DTVPLN    DTVP0876     PLN
33A DC WASHINGTON           BMPEDT    20030409AAR  CP
34A DC WASHINGTON           DTVPLN    DTVP0930     PLN
35A DC WASHINGTON           BMPCDT    20060519ACK  CP
46A MD BALTIMORE            BPCDT     19980803KR   CP
23A WV ROMNEY               USERRECORD01           APP
 *Percent new DTV interference without proposal:      7.4  BLET      19960828KE
 *Percent new DTV interference with proposal:         7.4  BLET      19960828KE


Result key:     1008
Scenario      176  Affected station       46
Before Analysis

Results for: 31N MD HAGERSTOWN,          BLET      19960828KE   LIC
                                   POPULATION   AREA (sq km)
   within Noise Limited Contour     1213954      21555.2
   not affected by terrain losses    773237      14370.2
   lost to NTSC IX                    71148        553.8
   lost to additional IX by ATV       18193        272.5
   lost to all IX                     89341        826.3

 Potential Interfering Stations Included in above Scenario   176

24N MD BALTIMORE            BLCT      19860103KG   LIC
31N NY NEW YORK             BLCT      19860703KH   LIC
32N DC WASHINGTON           BLET      19801107KE   LIC
45N MD BALTIMORE            BMPCT     20030116AAX  CP
28A MD FREDERICK            BLEDT     20050302AEG  LIC
29A MD BALTIMORE            DTVPLN    DTVP0747     PLN
29A PA JOHNSTOWN            BLCDT     20050606AIE  LIC
30A PA JOHNSTOWN            DTVPLN    DTVP0799     PLN
30A PA RED LION             BLCDT     20050615AAB  LIC
30A VA GOLDVEIN             BLEDT     20031230AAR  LIC
31A DE WILMINGTON           DTVPLN    DTVP0815     PLN
31A OH CLEVELAND            DTVPLN    DTVP0835     PLN
31A PA SCRANTON             DTVPLN    DTVP0838     PLN
31A VA PORTSMOUTH           DTVPLN    DTVP0846     PLN
32A PA ALTOONA              DTVPLN    DTVP0876     PLN
33A DC WASHINGTON           BMPEDT    20030409AAR  CP
34A DC WASHINGTON           DTVPLN    DTVP0930     PLN
35A DC WASHINGTON           DTVPLN    DTVP0968     PLN
46A MD BALTIMORE            BPCDT     19980803KR   CP

After Analysis

Results for: 31N MD HAGERSTOWN,          BLET      19960828KE   LIC
                                   POPULATION   AREA (sq km)
   within Noise Limited Contour     1213954      21555.2
   not affected by terrain losses    773237      14370.2
```

```
   lost to NTSC IX                    71148        553.8
   lost to additional IX by ATV       18308        280.4
   lost to all IX                     89456        834.2

 Potential Interfering Stations Included in above Scenario   176

24N MD BALTIMORE            BLCT      19860103KG   LIC
31N NY NEW YORK             BLCT      19860703KH   LIC
32N DC WASHINGTON           BLET      19801107KE   LIC
45N MD BALTIMORE            BMPCT     20030116AAX  CP
28A MD FREDERICK            BLEDT     20050302AEG  LIC
29A MD BALTIMORE            DTVPLN    DTVP0747     PLN
29A PA JOHNSTOWN            BLCDT     20050606AIE  LIC
30A PA JOHNSTOWN            DTVPLN    DTVP0799     PLN
30A PA RED LION             BLCDT     20050615AAB  LIC
30A VA GOLDVEIN             BLEDT     20031230AAR  LIC
31A DE WILMINGTON           DTVPLN    DTVP0815     PLN
31A OH CLEVELAND            DTVPLN    DTVP0835     PLN
31A PA SCRANTON             DTVPLN    DTVP0838     PLN
31A VA PORTSMOUTH           DTVPLN    DTVP0846     PLN
32A PA ALTOONA              DTVPLN    DTVP0876     PLN
33A DC WASHINGTON           BMPEDT    20030409AAR  CP
34A DC WASHINGTON           DTVPLN    DTVP0930     PLN
35A DC WASHINGTON           DTVPLN    DTVP0968     PLN
46A MD BALTIMORE            BPCDT     19980803KR   CP
23A WV ROMNEY               USERRECORD01           APP
 *Percent new DTV interference without proposal:      7.4  BLET      19960828KE
 *Percent new DTV interference with proposal:         7.4  BLET      19960828KE


Result key:     1009
Scenario      177  Affected station       46
Before Analysis

Results for: 31N MD HAGERSTOWN,          BLET      19960828KE   LIC
                                   POPULATION   AREA (sq km)
   within Noise Limited Contour     1213954      21555.2
   not affected by terrain losses    773237      14370.2
   lost to NTSC IX                    71148        553.8
   lost to additional IX by ATV       22647        297.2
   lost to all IX                     93795        851.0

 Potential Interfering Stations Included in above Scenario   177

24N MD BALTIMORE            BLCT      19860103KG   LIC
31N NY NEW YORK             BLCT      19860703KH   LIC
32N DC WASHINGTON           BLET      19801107KE   LIC
45N MD BALTIMORE            BMPCT     20030116AAX  CP
28A MD FREDERICK            BLEDT     20050302AEG  LIC
29A MD BALTIMORE            DTVPLN    DTVP0747     PLN
29A PA JOHNSTOWN            BLCDT     20050606AIE  LIC
30A PA JOHNSTOWN            DTVPLN    DTVP0799     PLN
30A PA RED LION             BLCDT     20050615AAB  LIC
30A VA GOLDVEIN             DTVPLN    DTVP0806     PLN
31A DE WILMINGTON           BLCDT     20031203AFL  LIC
31A OH CLEVELAND            DTVPLN    DTVP0835     PLN
31A PA SCRANTON             BLCDT     20060721ABH  LIC
31A VA PORTSMOUTH           DTVPLN    DTVP0846     PLN
32A PA ALTOONA              DTVPLN    DTVP0876     PLN
33A DC WASHINGTON           BMPEDT    20030409AAR  CP
34A DC WASHINGTON           BLCDT     20040206AAS  LIC
35A DC WASHINGTON           BMPCDT    20060519ACK  CP
46A MD BALTIMORE            BPCDT     19980803KR   CP

After Analysis

Results for: 31N MD HAGERSTOWN,          BLET      19960828KE   LIC
                                   POPULATION   AREA (sq km)
   within Noise Limited Contour     1213954      21555.2
```

```
   not affected by terrain losses    773237      14370.2
   lost to NTSC IX                    71148        553.8
   lost to additional IX by ATV       22762        305.1
   lost to all IX                     93910        858.9

 Potential Interfering Stations Included in above Scenario   177

24N MD BALTIMORE            BLCT      19860103KG   LIC
31N NY NEW YORK             BLCT      19860703KH   LIC
32N DC WASHINGTON           BLET      19801107KE   LIC
45N MD BALTIMORE            BMPCT     20030116AAX  CP
28A MD FREDERICK            BLEDT     20050302AEG  LIC
29A MD BALTIMORE            DTVPLN    DTVP0747     PLN
29A PA JOHNSTOWN            BLCDT     20050606AIE  LIC
30A PA JOHNSTOWN            DTVPLN    DTVP0799     PLN
30A PA RED LION             BLCDT     20050615AAB  LIC
30A VA GOLDVEIN             DTVPLN    DTVP0806     PLN
31A DE WILMINGTON           BLCDT     20031203AFL  LIC
31A OH CLEVELAND            DTVPLN    DTVP0835     PLN
31A PA SCRANTON             BLCDT     20060721ABH  LIC
31A VA PORTSMOUTH           DTVPLN    DTVP0846     PLN
32A PA ALTOONA              DTVPLN    DTVP0876     PLN
33A DC WASHINGTON           BMPEDT    20030409AAR  CP
34A DC WASHINGTON           BLCDT     20040206AAS  LIC
35A DC WASHINGTON           BMPCDT    20060519ACK  CP
46A MD BALTIMORE            BPCDT     19980803KR   CP
23A WV ROMNEY               USERRECORD01           APP
 *Percent new DTV interference without proposal:      7.7  BLET      19960828KE
 *Percent new DTV interference with proposal:         7.7  BLET      19960828KE


Result key:     1010
Scenario      178  Affected station       46
Before Analysis

Results for: 31N MD HAGERSTOWN,          BLET      19960828KE   LIC
                                   POPULATION   AREA (sq km)
   within Noise Limited Contour     1213954      21555.2
   not affected by terrain losses    773237      14370.2
   lost to NTSC IX                    71148        553.8
   lost to additional IX by ATV       22647        297.2
   lost to all IX                     93795        851.0

 Potential Interfering Stations Included in above Scenario   178

24N MD BALTIMORE            BLCT      19860103KG   LIC
31N NY NEW YORK             BLCT      19860703KH   LIC
32N DC WASHINGTON           BLET      19801107KE   LIC
45N MD BALTIMORE            BMPCT     20030116AAX  CP
28A MD FREDERICK            BLEDT     20050302AEG  LIC
29A MD BALTIMORE            DTVPLN    DTVP0747     PLN
29A PA JOHNSTOWN            BLCDT     20050606AIE  LIC
30A PA JOHNSTOWN            DTVPLN    DTVP0799     PLN
30A PA RED LION             BLCDT     20050615AAB  LIC
30A VA GOLDVEIN             DTVPLN    DTVP0806     PLN
31A DE WILMINGTON           BLCDT     20031203AFL  LIC
31A OH CLEVELAND            DTVPLN    DTVP0835     PLN
31A PA SCRANTON             BLCDT     20060721ABH  LIC
31A VA PORTSMOUTH           DTVPLN    DTVP0846     PLN
32A PA ALTOONA              DTVPLN    DTVP0876     PLN
33A DC WASHINGTON           BMPEDT    20030409AAR  CP
34A DC WASHINGTON           BLCDT     20040206AAS  LIC
35A DC WASHINGTON           DTVPLN    DTVP0968     PLN
46A MD BALTIMORE            BPCDT     19980803KR   CP

After Analysis

Results for: 31N MD HAGERSTOWN,          BLET      19960828KE   LIC
                                   POPULATION   AREA (sq km)
```

```
   within Noise Limited Contour     1213954      21555.2
   not affected by terrain losses    773237      14370.2
   lost to NTSC IX                    71148        553.8
   lost to additional IX by ATV       22762        305.1
   lost to all IX                     93910        858.9

 Potential Interfering Stations Included in above Scenario   178

24N MD BALTIMORE            BLCT      19860103KG   LIC
31N NY NEW YORK             BLCT      19860703KH   LIC
32N DC WASHINGTON           BLET      19801107KE   LIC
45N MD BALTIMORE            BMPCT     20030116AAX  CP
28A MD FREDERICK            BLEDT     20050302AEG  LIC
29A MD BALTIMORE            DTVPLN    DTVP0747     PLN
29A PA JOHNSTOWN            BLCDT     20050606AIE  LIC
30A PA JOHNSTOWN            DTVPLN    DTVP0799     PLN
30A PA RED LION             BLCDT     20050615AAB  LIC
30A VA GOLDVEIN             DTVPLN    DTVP0806     PLN
31A DE WILMINGTON           BLCDT     20031203AFL  LIC
31A OH CLEVELAND            DTVPLN    DTVP0835     PLN
31A PA SCRANTON             BLCDT     20060721ABH  LIC
31A VA PORTSMOUTH           DTVPLN    DTVP0846     PLN
32A PA ALTOONA              DTVPLN    DTVP0876     PLN
33A DC WASHINGTON           BMPEDT    20030409AAR  CP
34A DC WASHINGTON           BLCDT     20040206AAS  LIC
35A DC WASHINGTON           DTVPLN    DTVP0968     PLN
46A MD BALTIMORE            BPCDT     19980803KR   CP
23A WV ROMNEY               USERRECORD01           APP
 *Percent new DTV interference without proposal:      7.7  BLET      19960828KE
 *Percent new DTV interference with proposal:         7.7  BLET      19960828KE


Result key:     1011
Scenario      179  Affected station       46
Before Analysis

Results for: 31N MD HAGERSTOWN,          BLET      19960828KE   LIC
                                   POPULATION   AREA (sq km)
   within Noise Limited Contour     1213954      21555.2
   not affected by terrain losses    773237      14370.2
   lost to NTSC IX                    71148        553.8
   lost to additional IX by ATV       22647        297.2
   lost to all IX                     93795        851.0

 Potential Interfering Stations Included in above Scenario   179

24N MD BALTIMORE            BLCT      19860103KG   LIC
31N NY NEW YORK             BLCT      19860703KH   LIC
32N DC WASHINGTON           BLET      19801107KE   LIC
45N MD BALTIMORE            BMPCT     20030116AAX  CP
28A MD FREDERICK            BLEDT     20050302AEG  LIC
29A MD BALTIMORE            DTVPLN    DTVP0747     PLN
29A PA JOHNSTOWN            BLCDT     20050606AIE  LIC
30A PA JOHNSTOWN            DTVPLN    DTVP0799     PLN
30A PA RED LION             BLCDT     20050615AAB  LIC
30A VA GOLDVEIN             DTVPLN    DTVP0806     PLN
31A DE WILMINGTON           BLCDT     20031203AFL  LIC
31A OH CLEVELAND            DTVPLN    DTVP0835     PLN
31A PA SCRANTON             BLCDT     20060721ABH  LIC
31A VA PORTSMOUTH           DTVPLN    DTVP0846     PLN
32A PA ALTOONA              DTVPLN    DTVP0876     PLN
33A DC WASHINGTON           BMPEDT    20030409AAR  CP
34A DC WASHINGTON           DTVPLN    DTVP0930     PLN
35A DC WASHINGTON           BMPCDT    20060519ACK  CP
46A MD BALTIMORE            BPCDT     19980803KR   CP

After Analysis

Results for: 31N MD HAGERSTOWN,          BLET      19960828KE   LIC
```

	POPULATION	AREA (sq km)
within Noise Limited Contour	1213954	21555.2
not affected by terrain losses	773237	14370.2
lost to NTSC IX	71148	553.8
lost to additional IX by ATV	22762	305.1
lost to all IX	93910	858.9

Potential Interfering Stations Included in above Scenario 179

24N	MD BALTIMORE	BLCT	19860103KG	LIC
31N	NY NEW YORK	BLCT	19860703KH	LIC
32N	DC WASHINGTON	BLET	19801107KE	LIC
45N	MD BALTIMORE	BMPCT	20030116AAX	CP
28A	MD FREDERICK	BLEDT	20050302AEG	LIC
29A	MD BALTIMORE	DTVPLN	DTVP0747	PLN
29A	PA JOHNSTOWN	BLCDT	20050606AIE	LIC
30A	PA JOHNSTOWN	DTVPLN	DTVP0799	PLN
30A	PA RED LION	BLCDT	20050615AAB	LIC
30A	VA GOLDVEIN	DTVPLN	DTVP0806	PLN
31A	DE WILMINGTON	BLCDT	20031203AFL	LIC
31A	OH CLEVELAND	DTVPLN	DTVP0835	PLN
31A	PA SCRANTON	BLCDT	20060721ABH	LIC
31A	VA PORTSMOUTH	DTVPLN	DTVP0846	PLN
32A	PA ALTOONA	DTVPLN	DTVP0876	PLN
33A	DC WASHINGTON	BMPEDT	20030409AAR	CP
34A	DC WASHINGTON	DTVPLN	DTVP0930	PLN
35A	DC WASHINGTON	BMPCDT	20060519ACK	CP
46A	MD BALTIMORE	BPCDT	19980803KR	CP
23A	WV ROMNEY	USERRECORD01		APP

*Percent new DTV interference without proposal: 7.7 BLET 19960828KE
*Percent new DTV interference with proposal: 7.7 BLET 19960828KE

Result key: 1012
Scenario 180 Affected station 46
Before Analysis

Results for: 31N MD HAGERSTOWN, BLET 19960828KE LIC

	POPULATION	AREA (sq km)
within Noise Limited Contour	1213954	21555.2
not affected by terrain losses	773237	14370.2
lost to NTSC IX	71148	553.8
lost to additional IX by ATV	22647	297.2
lost to all IX	93795	851.0

Potential Interfering Stations Included in above Scenario 180

24N	MD BALTIMORE	BLCT	19860103KG	LIC
31N	NY NEW YORK	BLCT	19860703KH	LIC
32N	DC WASHINGTON	BLET	19801107KE	LIC
45N	MD BALTIMORE	BMPCT	20030116AAX	CP
28A	MD FREDERICK	BLEDT	20050302AEG	LIC
29A	MD BALTIMORE	DTVPLN	DTVP0747	PLN
29A	PA JOHNSTOWN	BLCDT	20050606AIE	LIC
30A	PA JOHNSTOWN	DTVPLN	DTVP0799	PLN
30A	PA RED LION	BLCDT	20050615AAB	LIC
30A	VA GOLDVEIN	DTVPLN	DTVP0806	PLN
31A	DE WILMINGTON	BLCDT	20031203AFL	LIC
31A	OH CLEVELAND	DTVPLN	DTVP0835	PLN
31A	PA SCRANTON	BLCDT	20060721ABH	LIC
31A	VA PORTSMOUTH	DTVPLN	DTVP0846	PLN
32A	PA ALTOONA	DTVPLN	DTVP0876	PLN
33A	DC WASHINGTON	BMPEDT	20030409AAR	CP
34A	DC WASHINGTON	DTVPLN	DTVP0930	PLN
35A	DC WASHINGTON	DTVPLN	DTVP0968	PLN
46A	MD BALTIMORE	BPCDT	19980803KR	CP

After Analysis

```
Results for: 31N MD HAGERSTOWN,          BLET      19960828KE   LIC
                                   POPULATION   AREA (sq km)
   within Noise Limited Contour     1213954      21555.2
   not affected by terrain losses    773237      14370.2
   lost to NTSC IX                    71148        553.8
   lost to additional IX by ATV       22762        305.1
   lost to all IX                     93910        858.9

 Potential Interfering Stations Included in above Scenario   180

24N MD BALTIMORE            BLCT      19860103KG   LIC
31N NY NEW YORK             BLCT      19860703KH   LIC
32N DC WASHINGTON           BLET      19801107KE   LIC
45N MD BALTIMORE            BMPCT     20030116AAX  CP
28A MD FREDERICK            BLEDT     20050302AEG  LIC
29A MD BALTIMORE            DTVPLN    DTVP0747     PLN
29A PA JOHNSTOWN            BLCDT     20050606AIE  LIC
30A PA JOHNSTOWN            DTVPLN    DTVP0799     PLN
30A PA RED LION             BLCDT     20050615AAB  LIC
30A VA GOLDVEIN             DTVPLN    DTVP0806     PLN
31A DE WILMINGTON           BLCDT     20031203AFL  LIC
31A OH CLEVELAND            DTVPLN    DTVP0835     PLN
31A PA SCRANTON             BLCDT     20060721ABH  LIC
31A VA PORTSMOUTH           DTVPLN    DTVP0846     PLN
32A PA ALTOONA              DTVPLN    DTVP0876     PLN
33A DC WASHINGTON           BMPEDT    20030409AAR  CP
34A DC WASHINGTON           DTVPLN    DTVP0930     PLN
35A DC WASHINGTON           DTVPLN    DTVP0968     PLN
46A MD BALTIMORE            BPCDT     19980803KR   CP
23A WV ROMNEY               USERRECORD01           APP
 *Percent new DTV interference without proposal:      7.7  BLET      19960828KE
 *Percent new DTV interference with proposal:         7.7  BLET      19960828KE


Result key:     1013
Scenario      181  Affected station       46
Before Analysis

Results for: 31N MD HAGERSTOWN,          BLET      19960828KE   LIC
                                   POPULATION   AREA (sq km)
   within Noise Limited Contour     1213954      21555.2
   not affected by terrain losses    773237      14370.2
   lost to NTSC IX                    71148        553.8
   lost to additional IX by ATV       21424        272.5
   lost to all IX                     92572        826.3

 Potential Interfering Stations Included in above Scenario   181

24N MD BALTIMORE            BLCT      19860103KG   LIC
31N NY NEW YORK             BLCT      19860703KH   LIC
32N DC WASHINGTON           BLET      19801107KE   LIC
45N MD BALTIMORE            BMPCT     20030116AAX  CP
28A MD FREDERICK            BLEDT     20050302AEG  LIC
29A MD BALTIMORE            DTVPLN    DTVP0747     PLN
29A PA JOHNSTOWN            BLCDT     20050606AIE  LIC
30A PA JOHNSTOWN            DTVPLN    DTVP0799     PLN
30A PA RED LION             BLCDT     20050615AAB  LIC
30A VA GOLDVEIN             DTVPLN    DTVP0806     PLN
31A DE WILMINGTON           BLCDT     20031203AFL  LIC
31A OH CLEVELAND            DTVPLN    DTVP0835     PLN
31A PA SCRANTON             DTVPLN    DTVP0838     PLN
31A VA PORTSMOUTH           DTVPLN    DTVP0846     PLN
32A PA ALTOONA              DTVPLN    DTVP0876     PLN
33A DC WASHINGTON           BMPEDT    20030409AAR  CP
34A DC WASHINGTON           BLCDT     20040206AAS  LIC
35A DC WASHINGTON           BMPCDT    20060519ACK  CP
46A MD BALTIMORE            BPCDT     19980803KR   CP

After Analysis
```

```
Results for: 31N MD HAGERSTOWN,          BLET      19960828KE   LIC
                                   POPULATION   AREA (sq km)
   within Noise Limited Contour     1213954      21555.2
   not affected by terrain losses    773237      14370.2
   lost to NTSC IX                    71148        553.8
   lost to additional IX by ATV       21539        280.4
   lost to all IX                     92687        834.2

 Potential Interfering Stations Included in above Scenario   181

24N MD BALTIMORE            BLCT      19860103KG   LIC
31N NY NEW YORK             BLCT      19860703KH   LIC
32N DC WASHINGTON           BLET      19801107KE   LIC
45N MD BALTIMORE            BMPCT     20030116AAX  CP
28A MD FREDERICK            BLEDT     20050302AEG  LIC
29A MD BALTIMORE            DTVPLN    DTVP0747     PLN
29A PA JOHNSTOWN            BLCDT     20050606AIE  LIC
30A PA JOHNSTOWN            DTVPLN    DTVP0799     PLN
30A PA RED LION             BLCDT     20050615AAB  LIC
30A VA GOLDVEIN             DTVPLN    DTVP0806     PLN
31A DE WILMINGTON           BLCDT     20031203AFL  LIC
31A OH CLEVELAND            DTVPLN    DTVP0835     PLN
31A PA SCRANTON             DTVPLN    DTVP0838     PLN
31A VA PORTSMOUTH           DTVPLN    DTVP0846     PLN
32A PA ALTOONA              DTVPLN    DTVP0876     PLN
33A DC WASHINGTON           BMPEDT    20030409AAR  CP
34A DC WASHINGTON           BLCDT     20040206AAS  LIC
35A DC WASHINGTON           BMPCDT    20060519ACK  CP
46A MD BALTIMORE            BPCDT     19980803KR   CP
23A WV ROMNEY               USERRECORD01           APP
 *Percent new DTV interference without proposal:      7.6  BLET      19960828KE
 *Percent new DTV interference with proposal:         7.6  BLET      19960828KE


Result key:     1014
Scenario      182  Affected station       46
Before Analysis

Results for: 31N MD HAGERSTOWN,          BLET      19960828KE   LIC
                                   POPULATION   AREA (sq km)
   within Noise Limited Contour     1213954      21555.2
   not affected by terrain losses    773237      14370.2
   lost to NTSC IX                    71148        553.8
   lost to additional IX by ATV       21424        272.5
   lost to all IX                     92572        826.3

 Potential Interfering Stations Included in above Scenario   182

24N MD BALTIMORE            BLCT      19860103KG   LIC
31N NY NEW YORK             BLCT      19860703KH   LIC
32N DC WASHINGTON           BLET      19801107KE   LIC
45N MD BALTIMORE            BMPCT     20030116AAX  CP
28A MD FREDERICK            BLEDT     20050302AEG  LIC
29A MD BALTIMORE            DTVPLN    DTVP0747     PLN
29A PA JOHNSTOWN            BLCDT     20050606AIE  LIC
30A PA JOHNSTOWN            DTVPLN    DTVP0799     PLN
30A PA RED LION             BLCDT     20050615AAB  LIC
30A VA GOLDVEIN             DTVPLN    DTVP0806     PLN
31A DE WILMINGTON           BLCDT     20031203AFL  LIC
31A OH CLEVELAND            DTVPLN    DTVP0835     PLN
31A PA SCRANTON             DTVPLN    DTVP0838     PLN
31A VA PORTSMOUTH           DTVPLN    DTVP0846     PLN
32A PA ALTOONA              DTVPLN    DTVP0876     PLN
33A DC WASHINGTON           BMPEDT    20030409AAR  CP
34A DC WASHINGTON           BLCDT     20040206AAS  LIC
35A DC WASHINGTON           DTVPLN    DTVP0968     PLN
46A MD BALTIMORE            BPCDT     19980803KR   CP
```

After Analysis

Results for: 31N MD HAGERSTOWN, BLET 19960828KE LIC

	POPULATION	AREA (sq km)
within Noise Limited Contour	1213954	21555.2
not affected by terrain losses	773237	14370.2
lost to NTSC IX	71148	553.8
lost to additional IX by ATV	21539	280.4
lost to all IX	92687	834.2

Potential Interfering Stations Included in above Scenario 182

24N MD BALTIMORE	BLCT	19860103KG	LIC
31N NY NEW YORK	BLCT	19860703KH	LIC
32N DC WASHINGTON	BLET	19801107KE	LIC
45N MD BALTIMORE	BMPCT	20030116AAX	CP
28A MD FREDERICK	BLEDT	20050302AEG	LIC
29A MD BALTIMORE	DTVPLN	DTVP0747	PLN
29A PA JOHNSTOWN	BLCDT	20050606AIE	LIC
30A PA JOHNSTOWN	DTVPLN	DTVP0799	PLN
30A PA RED LION	BLCDT	20050615AAB	LIC
30A VA GOLDVEIN	DTVPLN	DTVP0806	PLN
31A DE WILMINGTON	BLCDT	20031203AFL	LIC
31A OH CLEVELAND	DTVPLN	DTVP0835	PLN
31A PA SCRANTON	DTVPLN	DTVP0838	PLN
31A VA PORTSMOUTH	DTVPLN	DTVP0846	PLN
32A PA ALTOONA	DTVPLN	DTVP0876	PLN
33A DC WASHINGTON	BMPEDT	20030409AAR	CP
34A DC WASHINGTON	BLCDT	20040206AAS	LIC
35A DC WASHINGTON	DTVPLN	DTVP0968	PLN
46A MD BALTIMORE	BPCDT	19980803KR	CP
23A WV ROMNEY	USERRECORD01		APP

*Percent new DTV interference without proposal: 7.6 BLET 19960828KE
*Percent new DTV interference with proposal: 7.6 BLET 19960828KE

Result key: 1015
Scenario 183 Affected station 46
Before Analysis

Results for: 31N MD HAGERSTOWN, BLET 19960828KE LIC

	POPULATION	AREA (sq km)
within Noise Limited Contour	1213954	21555.2
not affected by terrain losses	773237	14370.2
lost to NTSC IX	71148	553.8
lost to additional IX by ATV	21424	272.5
lost to all IX	92572	826.3

Potential Interfering Stations Included in above Scenario 183

24N MD BALTIMORE	BLCT	19860103KG	LIC
31N NY NEW YORK	BLCT	19860703KH	LIC
32N DC WASHINGTON	BLET	19801107KE	LIC
45N MD BALTIMORE	BMPCT	20030116AAX	CP
28A MD FREDERICK	BLEDT	20050302AEG	LIC
29A MD BALTIMORE	DTVPLN	DTVP0747	PLN
29A PA JOHNSTOWN	BLCDT	20050606AIE	LIC
30A PA JOHNSTOWN	DTVPLN	DTVP0799	PLN
30A PA RED LION	BLCDT	20050615AAB	LIC
30A VA GOLDVEIN	DTVPLN	DTVP0806	PLN
31A DE WILMINGTON	BLCDT	20031203AFL	LIC
31A OH CLEVELAND	DTVPLN	DTVP0835	PLN
31A PA SCRANTON	DTVPLN	DTVP0838	PLN
31A VA PORTSMOUTH	DTVPLN	DTVP0846	PLN
32A PA ALTOONA	DTVPLN	DTVP0876	PLN
33A DC WASHINGTON	BMPEDT	20030409AAR	CP
34A DC WASHINGTON	DTVPLN	DTVP0930	PLN
35A DC WASHINGTON	BMPCDT	20060519ACK	CP
46A MD BALTIMORE	BPCDT	19980803KR	CP

After Analysis

Results for: 31N MD HAGERSTOWN, BLET 19960828KE LIC

	POPULATION	AREA (sq km)
within Noise Limited Contour	1213954	21555.2
not affected by terrain losses	773237	14370.2
lost to NTSC IX	71148	553.8
lost to additional IX by ATV	21539	280.4
lost to all IX	92687	834.2

Potential Interfering Stations Included in above Scenario 183

24N MD BALTIMORE	BLCT	19860103KG	LIC
31N NY NEW YORK	BLCT	19860703KH	LIC
32N DC WASHINGTON	BLET	19801107KE	LIC
45N MD BALTIMORE	BMPCT	20030116AAX	CP
28A MD FREDERICK	BLEDT	20050302AEG	LIC
29A MD BALTIMORE	DTVPLN	DTVP0747	PLN
29A PA JOHNSTOWN	BLCDT	20050606AIE	LIC
30A PA JOHNSTOWN	DTVPLN	DTVP0799	PLN
30A PA RED LION	BLCDT	20050615AAB	LIC
30A VA GOLDVEIN	DTVPLN	DTVP0806	PLN
31A DE WILMINGTON	BLCDT	20031203AFL	LIC
31A OH CLEVELAND	DTVPLN	DTVP0835	PLN
31A PA SCRANTON	DTVPLN	DTVP0838	PLN
31A VA PORTSMOUTH	DTVPLN	DTVP0846	PLN
32A PA ALTOONA	DTVPLN	DTVP0876	PLN
33A DC WASHINGTON	BMPEDT	20030409AAR	CP
34A DC WASHINGTON	DTVPLN	DTVP0930	PLN
35A DC WASHINGTON	BMPCDT	20060519ACK	CP
46A MD BALTIMORE	BPCDT	19980803KR	CP
23A WV ROMNEY	USERRECORD01		APP

*Percent new DTV interference without proposal: 7.6 BLET 19960828KE
*Percent new DTV interference with proposal: 7.6 BLET 19960828KE

Result key: 1016
Scenario 184 Affected station 46
Before Analysis

Results for: 31N MD HAGERSTOWN, BLET 19960828KE LIC

	POPULATION	AREA (sq km)
within Noise Limited Contour	1213954	21555.2
not affected by terrain losses	773237	14370.2
lost to NTSC IX	71148	553.8
lost to additional IX by ATV	21424	272.5
lost to all IX	92572	826.3

Potential Interfering Stations Included in above Scenario 184

24N MD BALTIMORE	BLCT	19860103KG	LIC
31N NY NEW YORK	BLCT	19860703KH	LIC
32N DC WASHINGTON	BLET	19801107KE	LIC
45N MD BALTIMORE	BMPCT	20030116AAX	CP
28A MD FREDERICK	BLEDT	20050302AEG	LIC
29A MD BALTIMORE	DTVPLN	DTVP0747	PLN
29A PA JOHNSTOWN	BLCDT	20050606AIE	LIC
30A PA JOHNSTOWN	DTVPLN	DTVP0799	PLN
30A PA RED LION	BLCDT	20050615AAB	LIC
30A VA GOLDVEIN	DTVPLN	DTVP0806	PLN
31A DE WILMINGTON	BLCDT	20031203AFL	LIC
31A OH CLEVELAND	DTVPLN	DTVP0835	PLN
31A PA SCRANTON	DTVPLN	DTVP0838	PLN
31A VA PORTSMOUTH	DTVPLN	DTVP0846	PLN
32A PA ALTOONA	DTVPLN	DTVP0876	PLN
33A DC WASHINGTON	BMPEDT	20030409AAR	CP
34A DC WASHINGTON	DTVPLN	DTVP0930	PLN
35A DC WASHINGTON	DTVPLN	DTVP0968	PLN

```
46A MD BALTIMORE            BPCDT     19980803KR   CP

After Analysis

Results for: 31N MD HAGERSTOWN,          BLET      19960828KE   LIC
                                   POPULATION   AREA (sq km)
   within Noise Limited Contour     1213954      21555.2
   not affected by terrain losses    773237      14370.2
   lost to NTSC IX                    71148        553.8
   lost to additional IX by ATV       21539        280.4
   lost to all IX                     92687        834.2

 Potential Interfering Stations Included in above Scenario   184

24N MD BALTIMORE            BLCT      19860103KG   LIC
31N NY NEW YORK             BLCT      19860703KH   LIC
32N DC WASHINGTON           BLET      19801107KE   LIC
45N MD BALTIMORE            BMPCT     20030116AAX  CP
28A MD FREDERICK            BLEDT     20050302AEG  LIC
29A MD BALTIMORE            DTVPLN    DTVP0747     PLN
29A PA JOHNSTOWN            BLCDT     20050606AIE  LIC
30A PA JOHNSTOWN            DTVPLN    DTVP0799     PLN
30A PA RED LION             BLCDT     20050615AAB  LIC
30A VA GOLDVEIN             DTVPLN    DTVP0806     PLN
31A DE WILMINGTON           BLCDT     20031203AFL  LIC
31A OH CLEVELAND            DTVPLN    DTVP0835     PLN
31A PA SCRANTON             DTVPLN    DTVP0838     PLN
31A VA PORTSMOUTH           DTVPLN    DTVP0846     PLN
32A PA ALTOONA              DTVPLN    DTVP0876     PLN
33A DC WASHINGTON           BMPEDT    20030409AAR  CP
34A DC WASHINGTON           DTVPLN    DTVP0930     PLN
35A DC WASHINGTON           DTVPLN    DTVP0968     PLN
46A MD BALTIMORE            BPCDT     19980803KR   CP
23A WV ROMNEY               USERRECORD01           APP
 *Percent new DTV interference without proposal:      7.6  BLET      19960828KE
 *Percent new DTV interference with proposal:         7.6  BLET      19960828KE


Result key:     1017
Scenario      185  Affected station       46
Before Analysis

Results for: 31N MD HAGERSTOWN,          BLET      19960828KE   LIC
                                   POPULATION   AREA (sq km)
   within Noise Limited Contour     1213954      21555.2
   not affected by terrain losses    773237      14370.2
   lost to NTSC IX                    71148        553.8
   lost to additional IX by ATV       20282        297.2
   lost to all IX                     91430        851.0

 Potential Interfering Stations Included in above Scenario   185

24N MD BALTIMORE            BLCT      19860103KG   LIC
31N NY NEW YORK             BLCT      19860703KH   LIC
32N DC WASHINGTON           BLET      19801107KE   LIC
45N MD BALTIMORE            BMPCT     20030116AAX  CP
28A MD FREDERICK            BLEDT     20050302AEG  LIC
29A MD BALTIMORE            DTVPLN    DTVP0747     PLN
29A PA JOHNSTOWN            BLCDT     20050606AIE  LIC
30A PA JOHNSTOWN            DTVPLN    DTVP0799     PLN
30A PA RED LION             BLCDT     20050615AAB  LIC
30A VA GOLDVEIN             DTVPLN    DTVP0806     PLN
31A DE WILMINGTON           DTVPLN    DTVP0815     PLN
31A OH CLEVELAND            DTVPLN    DTVP0835     PLN
31A PA SCRANTON             BLCDT     20060721ABH  LIC
31A VA PORTSMOUTH           DTVPLN    DTVP0846     PLN
32A PA ALTOONA              DTVPLN    DTVP0876     PLN
33A DC WASHINGTON           BMPEDT    20030409AAR  CP
34A DC WASHINGTON           BLCDT     20040206AAS  LIC
```

```
35A DC WASHINGTON           BMPCDT    20060519ACK  CP
46A MD BALTIMORE            BPCDT     19980803KR   CP

After Analysis

Results for: 31N MD HAGERSTOWN,          BLET      19960828KE   LIC
                                   POPULATION   AREA (sq km)
   within Noise Limited Contour     1213954      21555.2
   not affected by terrain losses    773237      14370.2
   lost to NTSC IX                    71148        553.8
   lost to additional IX by ATV       20397        305.1
   lost to all IX                     91545        858.9

 Potential Interfering Stations Included in above Scenario   185

24N MD BALTIMORE            BLCT      19860103KG   LIC
31N NY NEW YORK             BLCT      19860703KH   LIC
32N DC WASHINGTON           BLET      19801107KE   LIC
45N MD BALTIMORE            BMPCT     20030116AAX  CP
28A MD FREDERICK            BLEDT     20050302AEG  LIC
29A MD BALTIMORE            DTVPLN    DTVP0747     PLN
29A PA JOHNSTOWN            BLCDT     20050606AIE  LIC
30A PA JOHNSTOWN            DTVPLN    DTVP0799     PLN
30A PA RED LION             BLCDT     20050615AAB  LIC
30A VA GOLDVEIN             DTVPLN    DTVP0806     PLN
31A DE WILMINGTON           DTVPLN    DTVP0815     PLN
31A OH CLEVELAND            DTVPLN    DTVP0835     PLN
31A PA SCRANTON             BLCDT     20060721ABH  LIC
31A VA PORTSMOUTH           DTVPLN    DTVP0846     PLN
32A PA ALTOONA              DTVPLN    DTVP0876     PLN
33A DC WASHINGTON           BMPEDT    20030409AAR  CP
34A DC WASHINGTON           BLCDT     20040206AAS  LIC
35A DC WASHINGTON           BMPCDT    20060519ACK  CP
46A MD BALTIMORE            BPCDT     19980803KR   CP
23A WV ROMNEY               USERRECORD01           APP
 *Percent new DTV interference without proposal:      7.5  BLET      19960828KE
 *Percent new DTV interference with proposal:         7.5  BLET      19960828KE


Result key:     1018
Scenario      186  Affected station       46
Before Analysis

Results for: 31N MD HAGERSTOWN,          BLET      19960828KE   LIC
                                   POPULATION   AREA (sq km)
   within Noise Limited Contour     1213954      21555.2
   not affected by terrain losses    773237      14370.2
   lost to NTSC IX                    71148        553.8
   lost to additional IX by ATV       20282        297.2
   lost to all IX                     91430        851.0

 Potential Interfering Stations Included in above Scenario   186

24N MD BALTIMORE            BLCT      19860103KG   LIC
31N NY NEW YORK             BLCT      19860703KH   LIC
32N DC WASHINGTON           BLET      19801107KE   LIC
45N MD BALTIMORE            BMPCT     20030116AAX  CP
28A MD FREDERICK            BLEDT     20050302AEG  LIC
29A MD BALTIMORE            DTVPLN    DTVP0747     PLN
29A PA JOHNSTOWN            BLCDT     20050606AIE  LIC
30A PA JOHNSTOWN            DTVPLN    DTVP0799     PLN
30A PA RED LION             BLCDT     20050615AAB  LIC
30A VA GOLDVEIN             DTVPLN    DTVP0806     PLN
31A DE WILMINGTON           DTVPLN    DTVP0815     PLN
31A OH CLEVELAND            DTVPLN    DTVP0835     PLN
31A PA SCRANTON             BLCDT     20060721ABH  LIC
31A VA PORTSMOUTH           DTVPLN    DTVP0846     PLN
32A PA ALTOONA              DTVPLN    DTVP0876     PLN
33A DC WASHINGTON           BMPEDT    20030409AAR  CP
```

```
34A DC WASHINGTON           BLCDT     20040206AAS  LIC
35A DC WASHINGTON           DTVPLN    DTVP0968     PLN
46A MD BALTIMORE            BPCDT     19980803KR   CP

After Analysis

Results for: 31N MD HAGERSTOWN,          BLET      19960828KE   LIC
                                   POPULATION   AREA (sq km)
   within Noise Limited Contour     1213954      21555.2
   not affected by terrain losses    773237      14370.2
   lost to NTSC IX                    71148        553.8
   lost to additional IX by ATV       20397        305.1
   lost to all IX                     91545        858.9

 Potential Interfering Stations Included in above Scenario   186

24N MD BALTIMORE            BLCT      19860103KG   LIC
31N NY NEW YORK             BLCT      19860703KH   LIC
32N DC WASHINGTON           BLET      19801107KE   LIC
45N MD BALTIMORE            BMPCT     20030116AAX  CP
28A MD FREDERICK            BLEDT     20050302AEG  LIC
29A MD BALTIMORE            DTVPLN    DTVP0747     PLN
29A PA JOHNSTOWN            BLCDT     20050606AIE  LIC
30A PA JOHNSTOWN            DTVPLN    DTVP0799     PLN
30A PA RED LION             BLCDT     20050615AAB  LIC
30A VA GOLDVEIN             DTVPLN    DTVP0806     PLN
31A DE WILMINGTON           DTVPLN    DTVP0815     PLN
31A OH CLEVELAND            DTVPLN    DTVP0835     PLN
31A PA SCRANTON             BLCDT     20060721ABH  LIC
31A VA PORTSMOUTH           DTVPLN    DTVP0846     PLN
32A PA ALTOONA              DTVPLN    DTVP0876     PLN
33A DC WASHINGTON           BMPEDT    20030409AAR  CP
34A DC WASHINGTON           BLCDT     20040206AAS  LIC
35A DC WASHINGTON           DTVPLN    DTVP0968     PLN
46A MD BALTIMORE            BPCDT     19980803KR   CP
23A WV ROMNEY               USERRECORD01           APP
 *Percent new DTV interference without proposal:      7.5  BLET      19960828KE
 *Percent new DTV interference with proposal:         7.5  BLET      19960828KE


Result key:     1019
Scenario      187  Affected station       46
Before Analysis

Results for: 31N MD HAGERSTOWN,          BLET      19960828KE   LIC
                                   POPULATION   AREA (sq km)
   within Noise Limited Contour     1213954      21555.2
   not affected by terrain losses    773237      14370.2
   lost to NTSC IX                    71148        553.8
   lost to additional IX by ATV       20282        297.2
   lost to all IX                     91430        851.0

 Potential Interfering Stations Included in above Scenario   187

24N MD BALTIMORE            BLCT      19860103KG   LIC
31N NY NEW YORK             BLCT      19860703KH   LIC
32N DC WASHINGTON           BLET      19801107KE   LIC
45N MD BALTIMORE            BMPCT     20030116AAX  CP
28A MD FREDERICK            BLEDT     20050302AEG  LIC
29A MD BALTIMORE            DTVPLN    DTVP0747     PLN
29A PA JOHNSTOWN            BLCDT     20050606AIE  LIC
30A PA JOHNSTOWN            DTVPLN    DTVP0799     PLN
30A PA RED LION             BLCDT     20050615AAB  LIC
30A VA GOLDVEIN             DTVPLN    DTVP0806     PLN
31A DE WILMINGTON           DTVPLN    DTVP0815     PLN
31A OH CLEVELAND            DTVPLN    DTVP0835     PLN
31A PA SCRANTON             BLCDT     20060721ABH  LIC
31A VA PORTSMOUTH           DTVPLN    DTVP0846     PLN
32A PA ALTOONA              DTVPLN    DTVP0876     PLN
```

```
33A DC WASHINGTON           BMPEDT    20030409AAR  CP
34A DC WASHINGTON           DTVPLN    DTVP0930     PLN
35A DC WASHINGTON           BMPCDT    20060519ACK  CP
46A MD BALTIMORE            BPCDT     19980803KR   CP

After Analysis

Results for: 31N MD HAGERSTOWN,          BLET      19960828KE   LIC
                                   POPULATION   AREA (sq km)
   within Noise Limited Contour     1213954      21555.2
   not affected by terrain losses    773237      14370.2
   lost to NTSC IX                    71148        553.8
   lost to additional IX by ATV       20397        305.1
   lost to all IX                     91545        858.9

 Potential Interfering Stations Included in above Scenario   187

24N MD BALTIMORE            BLCT      19860103KG   LIC
31N NY NEW YORK             BLCT      19860703KH   LIC
32N DC WASHINGTON           BLET      19801107KE   LIC
45N MD BALTIMORE            BMPCT     20030116AAX  CP
28A MD FREDERICK            BLEDT     20050302AEG  LIC
29A MD BALTIMORE            DTVPLN    DTVP0747     PLN
29A PA JOHNSTOWN            BLCDT     20050606AIE  LIC
30A PA JOHNSTOWN            DTVPLN    DTVP0799     PLN
30A PA RED LION             BLCDT     20050615AAB  LIC
30A VA GOLDVEIN             DTVPLN    DTVP0806     PLN
31A DE WILMINGTON           DTVPLN    DTVP0815     PLN
31A OH CLEVELAND            DTVPLN    DTVP0835     PLN
31A PA SCRANTON             BLCDT     20060721ABH  LIC
31A VA PORTSMOUTH           DTVPLN    DTVP0846     PLN
32A PA ALTOONA              DTVPLN    DTVP0876     PLN
33A DC WASHINGTON           BMPEDT    20030409AAR  CP
34A DC WASHINGTON           DTVPLN    DTVP0930     PLN
35A DC WASHINGTON           BMPCDT    20060519ACK  CP
46A MD BALTIMORE            BPCDT     19980803KR   CP
23A WV ROMNEY               USERRECORD01           APP
 *Percent new DTV interference without proposal:      7.5  BLET      19960828KE
 *Percent new DTV interference with proposal:         7.5  BLET      19960828KE


Result key:     1020
Scenario      188  Affected station       46
Before Analysis

Results for: 31N MD HAGERSTOWN,          BLET      19960828KE   LIC
                                   POPULATION   AREA (sq km)
   within Noise Limited Contour     1213954      21555.2
   not affected by terrain losses    773237      14370.2
   lost to NTSC IX                    71148        553.8
   lost to additional IX by ATV       20282        297.2
   lost to all IX                     91430        851.0

 Potential Interfering Stations Included in above Scenario   188

24N MD BALTIMORE            BLCT      19860103KG   LIC
31N NY NEW YORK             BLCT      19860703KH   LIC
32N DC WASHINGTON           BLET      19801107KE   LIC
45N MD BALTIMORE            BMPCT     20030116AAX  CP
28A MD FREDERICK            BLEDT     20050302AEG  LIC
29A MD BALTIMORE            DTVPLN    DTVP0747     PLN
29A PA JOHNSTOWN            BLCDT     20050606AIE  LIC
30A PA JOHNSTOWN            DTVPLN    DTVP0799     PLN
30A PA RED LION             BLCDT     20050615AAB  LIC
30A VA GOLDVEIN             DTVPLN    DTVP0806     PLN
31A DE WILMINGTON           DTVPLN    DTVP0815     PLN
31A OH CLEVELAND            DTVPLN    DTVP0835     PLN
31A PA SCRANTON             BLCDT     20060721ABH  LIC
31A VA PORTSMOUTH           DTVPLN    DTVP0846     PLN
```

```
32A PA ALTOONA              DTVPLN    DTVP0876     PLN
33A DC WASHINGTON           BMPEDT    20030409AAR  CP
34A DC WASHINGTON           DTVPLN    DTVP0930     PLN
35A DC WASHINGTON           DTVPLN    DTVP0968     PLN
46A MD BALTIMORE            BPCDT     19980803KR   CP

After Analysis

Results for: 31N MD HAGERSTOWN,          BLET      19960828KE   LIC
                                  POPULATION   AREA (sq km)
   within Noise Limited Contour     1213954      21555.2
   not affected by terrain losses    773237      14370.2
   lost to NTSC IX                    71148        553.8
   lost to additional IX by ATV       20397        305.1
   lost to all IX                     91545        858.9

 Potential Interfering Stations Included in above Scenario   188

24N MD BALTIMORE            BLCT      19860103KG   LIC
31N NY NEW YORK             BLCT      19860703KH   LIC
32N DC WASHINGTON           BLET      19801107KE   LIC
45N MD BALTIMORE            BMPCT     20030116AAX  CP
28A MD FREDERICK            BLEDT     20050302AEG  LIC
29A MD BALTIMORE            DTVPLN    DTVP0747     PLN
29A PA JOHNSTOWN            BLCDT     20050606AIE  LIC
30A PA JOHNSTOWN            DTVPLN    DTVP0799     PLN
30A PA RED LION             BLCDT     20050615AAB  LIC
30A VA GOLDVEIN             DTVPLN    DTVP0806     PLN
31A DE WILMINGTON           DTVPLN    DTVP0815     PLN
31A OH CLEVELAND            DTVPLN    DTVP0835     PLN
31A PA SCRANTON             BLCDT     20060721ABH  LIC
31A VA PORTSMOUTH           DTVPLN    DTVP0846     PLN
32A PA ALTOONA              DTVPLN    DTVP0876     PLN
33A DC WASHINGTON           BMPEDT    20030409AAR  CP
34A DC WASHINGTON           DTVPLN    DTVP0930     PLN
35A DC WASHINGTON           DTVPLN    DTVP0968     PLN
46A MD BALTIMORE            BPCDT     19980803KR   CP
23A WV ROMNEY               USERRECORD01           APP
 *Percent new DTV interference without proposal:      7.5  BLET      19960828KE
 *Percent new DTV interference with proposal:         7.5  BLET      19960828KE


Result key:     1021
Scenario      189  Affected station       46
Before Analysis

Results for: 31N MD HAGERSTOWN,          BLET      19960828KE   LIC
                                  POPULATION   AREA (sq km)
   within Noise Limited Contour     1213954      21555.2
   not affected by terrain losses    773237      14370.2
   lost to NTSC IX                    71148        553.8
   lost to additional IX by ATV       18193        271.5
   lost to all IX                     89341        825.3

 Potential Interfering Stations Included in above Scenario   189

24N MD BALTIMORE            BLCT      19860103KG   LIC
31N NY NEW YORK             BLCT      19860703KH   LIC
32N DC WASHINGTON           BLET      19801107KE   LIC
45N MD BALTIMORE            BMPCT     20030116AAX  CP
28A MD FREDERICK            BLEDT     20050302AEG  LIC
29A MD BALTIMORE            DTVPLN    DTVP0747     PLN
29A PA JOHNSTOWN            BLCDT     20050606AIE  LIC
30A PA JOHNSTOWN            DTVPLN    DTVP0799     PLN
30A PA RED LION             BLCDT     20050615AAB  LIC
30A VA GOLDVEIN             DTVPLN    DTVP0806     PLN
31A DE WILMINGTON           DTVPLN    DTVP0815     PLN
31A OH CLEVELAND            DTVPLN    DTVP0835     PLN
31A PA SCRANTON             DTVPLN    DTVP0838     PLN
```

```
31A VA PORTSMOUTH           DTVPLN    DTVP0846     PLN
32A PA ALTOONA              DTVPLN    DTVP0876     PLN
33A DC WASHINGTON           BMPEDT    20030409AAR  CP
34A DC WASHINGTON           BLCDT     20040206AAS  LIC
35A DC WASHINGTON           BMPCDT    20060519ACK  CP
46A MD BALTIMORE            BPCDT     19980803KR   CP

After Analysis

Results for: 31N MD HAGERSTOWN,          BLET      19960828KE   LIC
                                   POPULATION   AREA (sq km)
   within Noise Limited Contour     1213954      21555.2
   not affected by terrain losses    773237      14370.2
   lost to NTSC IX                    71148        553.8
   lost to additional IX by ATV       18308        279.4
   lost to all IX                     89456        833.2

 Potential Interfering Stations Included in above Scenario   189

24N MD BALTIMORE            BLCT      19860103KG   LIC
31N NY NEW YORK             BLCT      19860703KH   LIC
32N DC WASHINGTON           BLET      19801107KE   LIC
45N MD BALTIMORE            BMPCT     20030116AAX  CP
28A MD FREDERICK            BLEDT     20050302AEG  LIC
29A MD BALTIMORE            DTVPLN    DTVP0747     PLN
29A PA JOHNSTOWN            BLCDT     20050606AIE  LIC
30A PA JOHNSTOWN            DTVPLN    DTVP0799     PLN
30A PA RED LION             BLCDT     20050615AAB  LIC
30A VA GOLDVEIN             DTVPLN    DTVP0806     PLN
31A DE WILMINGTON           DTVPLN    DTVP0815     PLN
31A OH CLEVELAND            DTVPLN    DTVP0835     PLN
31A PA SCRANTON             DTVPLN    DTVP0838     PLN
31A VA PORTSMOUTH           DTVPLN    DTVP0846     PLN
32A PA ALTOONA              DTVPLN    DTVP0876     PLN
33A DC WASHINGTON           BMPEDT    20030409AAR  CP
34A DC WASHINGTON           BLCDT     20040206AAS  LIC
35A DC WASHINGTON           BMPCDT    20060519ACK  CP
46A MD BALTIMORE            BPCDT     19980803KR   CP
23A WV ROMNEY               USERRECORD01           APP
 *Percent new DTV interference without proposal:      7.4  BLET      19960828KE
 *Percent new DTV interference with proposal:         7.4  BLET      19960828KE


Result key:     1022
Scenario      190  Affected station       46
Before Analysis

Results for: 31N MD HAGERSTOWN,          BLET      19960828KE   LIC
                                   POPULATION   AREA (sq km)
   within Noise Limited Contour     1213954      21555.2
   not affected by terrain losses    773237      14370.2
   lost to NTSC IX                    71148        553.8
   lost to additional IX by ATV       18193        271.5
   lost to all IX                     89341        825.3

 Potential Interfering Stations Included in above Scenario   190

24N MD BALTIMORE            BLCT      19860103KG   LIC
31N NY NEW YORK             BLCT      19860703KH   LIC
32N DC WASHINGTON           BLET      19801107KE   LIC
45N MD BALTIMORE            BMPCT     20030116AAX  CP
28A MD FREDERICK            BLEDT     20050302AEG  LIC
29A MD BALTIMORE            DTVPLN    DTVP0747     PLN
29A PA JOHNSTOWN            BLCDT     20050606AIE  LIC
30A PA JOHNSTOWN            DTVPLN    DTVP0799     PLN
30A PA RED LION             BLCDT     20050615AAB  LIC
30A VA GOLDVEIN             DTVPLN    DTVP0806     PLN
31A DE WILMINGTON           DTVPLN    DTVP0815     PLN
31A OH CLEVELAND            DTVPLN    DTVP0835     PLN
```

```
31A PA SCRANTON             DTVPLN    DTVP0838     PLN
31A VA PORTSMOUTH           DTVPLN    DTVP0846     PLN
32A PA ALTOONA              DTVPLN    DTVP0876     PLN
33A DC WASHINGTON           BMPEDT    20030409AAR  CP
34A DC WASHINGTON           BLCDT     20040206AAS  LIC
35A DC WASHINGTON           DTVPLN    DTVP0968     PLN
46A MD BALTIMORE            BPCDT     19980803KR   CP

After Analysis

Results for: 31N MD HAGERSTOWN,          BLET      19960828KE   LIC
                                  POPULATION   AREA (sq km)
   within Noise Limited Contour     1213954      21555.2
   not affected by terrain losses    773237      14370.2
   lost to NTSC IX                    71148        553.8
   lost to additional IX by ATV       18308        279.4
   lost to all IX                     89456        833.2

 Potential Interfering Stations Included in above Scenario   190

24N MD BALTIMORE            BLCT      19860103KG   LIC
31N NY NEW YORK             BLCT      19860703KH   LIC
32N DC WASHINGTON           BLET      19801107KE   LIC
45N MD BALTIMORE            BMPCT     20030116AAX  CP
28A MD FREDERICK            BLEDT     20050302AEG  LIC
29A MD BALTIMORE            DTVPLN    DTVP0747     PLN
29A PA JOHNSTOWN            BLCDT     20050606AIE  LIC
30A PA JOHNSTOWN            DTVPLN    DTVP0799     PLN
30A PA RED LION             BLCDT     20050615AAB  LIC
30A VA GOLDVEIN             DTVPLN    DTVP0806     PLN
31A DE WILMINGTON           DTVPLN    DTVP0815     PLN
31A OH CLEVELAND            DTVPLN    DTVP0835     PLN
31A PA SCRANTON             DTVPLN    DTVP0838     PLN
31A VA PORTSMOUTH           DTVPLN    DTVP0846     PLN
32A PA ALTOONA              DTVPLN    DTVP0876     PLN
33A DC WASHINGTON           BMPEDT    20030409AAR  CP
34A DC WASHINGTON           BLCDT     20040206AAS  LIC
35A DC WASHINGTON           DTVPLN    DTVP0968     PLN
46A MD BALTIMORE            BPCDT     19980803KR   CP
23A WV ROMNEY               USERRECORD01           APP
 *Percent new DTV interference without proposal:      7.4  BLET      19960828KE
 *Percent new DTV interference with proposal:         7.4  BLET      19960828KE


Result key:     1023
Scenario      191  Affected station       46
Before Analysis

Results for: 31N MD HAGERSTOWN,          BLET      19960828KE   LIC
                                  POPULATION   AREA (sq km)
   within Noise Limited Contour     1213954      21555.2
   not affected by terrain losses    773237      14370.2
   lost to NTSC IX                    71148        553.8
   lost to additional IX by ATV       18193        271.5
   lost to all IX                     89341        825.3

 Potential Interfering Stations Included in above Scenario   191

24N MD BALTIMORE            BLCT      19860103KG   LIC
31N NY NEW YORK             BLCT      19860703KH   LIC
32N DC WASHINGTON           BLET      19801107KE   LIC
45N MD BALTIMORE            BMPCT     20030116AAX  CP
28A MD FREDERICK            BLEDT     20050302AEG  LIC
29A MD BALTIMORE            DTVPLN    DTVP0747     PLN
29A PA JOHNSTOWN            BLCDT     20050606AIE  LIC
30A PA JOHNSTOWN            DTVPLN    DTVP0799     PLN
30A PA RED LION             BLCDT     20050615AAB  LIC
30A VA GOLDVEIN             DTVPLN    DTVP0806     PLN
31A DE WILMINGTON           DTVPLN    DTVP0815     PLN
```

```
31A OH CLEVELAND            DTVPLN    DTVP0835     PLN
31A PA SCRANTON             DTVPLN    DTVP0838     PLN
31A VA PORTSMOUTH           DTVPLN    DTVP0846     PLN
32A PA ALTOONA              DTVPLN    DTVP0876     PLN
33A DC WASHINGTON           BMPEDT    20030409AAR  CP
34A DC WASHINGTON           DTVPLN    DTVP0930     PLN
35A DC WASHINGTON           BMPCDT    20060519ACK  CP
46A MD BALTIMORE            BPCDT     19980803KR   CP

After Analysis

Results for: 31N MD HAGERSTOWN,          BLET      19960828KE   LIC
                                   POPULATION   AREA (sq km)
   within Noise Limited Contour     1213954      21555.2
   not affected by terrain losses    773237      14370.2
   lost to NTSC IX                    71148        553.8
   lost to additional IX by ATV       18308        279.4
   lost to all IX                     89456        833.2

 Potential Interfering Stations Included in above Scenario   191

24N MD BALTIMORE            BLCT      19860103KG   LIC
31N NY NEW YORK             BLCT      19860703KH   LIC
32N DC WASHINGTON           BLET      19801107KE   LIC
45N MD BALTIMORE            BMPCT     20030116AAX  CP
28A MD FREDERICK            BLEDT     20050302AEG  LIC
29A MD BALTIMORE            DTVPLN    DTVP0747     PLN
29A PA JOHNSTOWN            BLCDT     20050606AIE  LIC
30A PA JOHNSTOWN            DTVPLN    DTVP0799     PLN
30A PA RED LION             BLCDT     20050615AAB  LIC
30A VA GOLDVEIN             DTVPLN    DTVP0806     PLN
31A DE WILMINGTON           DTVPLN    DTVP0815     PLN
31A OH CLEVELAND            DTVPLN    DTVP0835     PLN
31A PA SCRANTON             DTVPLN    DTVP0838     PLN
31A VA PORTSMOUTH           DTVPLN    DTVP0846     PLN
32A PA ALTOONA              DTVPLN    DTVP0876     PLN
33A DC WASHINGTON           BMPEDT    20030409AAR  CP
34A DC WASHINGTON           DTVPLN    DTVP0930     PLN
35A DC WASHINGTON           BMPCDT    20060519ACK  CP
46A MD BALTIMORE            BPCDT     19980803KR   CP
23A WV ROMNEY               USERRECORD01           APP
 *Percent new DTV interference without proposal:      7.4  BLET      19960828KE
 *Percent new DTV interference with proposal:         7.4  BLET      19960828KE


Result key:     1024
Scenario      192  Affected station       46
Before Analysis

Results for: 31N MD HAGERSTOWN,          BLET      19960828KE   LIC
                                   POPULATION   AREA (sq km)
   within Noise Limited Contour     1213954      21555.2
   not affected by terrain losses    773237      14370.2
   lost to NTSC IX                    71148        553.8
   lost to additional IX by ATV       18193        271.5
   lost to all IX                     89341        825.3

 Potential Interfering Stations Included in above Scenario   192

24N MD BALTIMORE            BLCT      19860103KG   LIC
31N NY NEW YORK             BLCT      19860703KH   LIC
32N DC WASHINGTON           BLET      19801107KE   LIC
45N MD BALTIMORE            BMPCT     20030116AAX  CP
28A MD FREDERICK            BLEDT     20050302AEG  LIC
29A MD BALTIMORE            DTVPLN    DTVP0747     PLN
29A PA JOHNSTOWN            BLCDT     20050606AIE  LIC
30A PA JOHNSTOWN            DTVPLN    DTVP0799     PLN
30A PA RED LION             BLCDT     20050615AAB  LIC
30A VA GOLDVEIN             DTVPLN    DTVP0806     PLN
```

```
31A DE WILMINGTON           DTVPLN    DTVP0815     PLN
31A OH CLEVELAND            DTVPLN    DTVP0835     PLN
31A PA SCRANTON             DTVPLN    DTVP0838     PLN
31A VA PORTSMOUTH           DTVPLN    DTVP0846     PLN
32A PA ALTOONA              DTVPLN    DTVP0876     PLN
33A DC WASHINGTON           BMPEDT    20030409AAR  CP
34A DC WASHINGTON           DTVPLN    DTVP0930     PLN
35A DC WASHINGTON           DTVPLN    DTVP0968     PLN
46A MD BALTIMORE            BPCDT     19980803KR   CP

After Analysis

Results for: 31N MD HAGERSTOWN,          BLET      19960828KE   LIC
                                  POPULATION   AREA (sq km)
   within Noise Limited Contour     1213954      21555.2
   not affected by terrain losses    773237      14370.2
   lost to NTSC IX                    71148        553.8
   lost to additional IX by ATV       18308        279.4
   lost to all IX                     89456        833.2

 Potential Interfering Stations Included in above Scenario   192

24N MD BALTIMORE            BLCT      19860103KG   LIC
31N NY NEW YORK             BLCT      19860703KH   LIC
32N DC WASHINGTON           BLET      19801107KE   LIC
45N MD BALTIMORE            BMPCT     20030116AAX  CP
28A MD FREDERICK            BLEDT     20050302AEG  LIC
29A MD BALTIMORE            DTVPLN    DTVP0747     PLN
29A PA JOHNSTOWN            BLCDT     20050606AIE  LIC
30A PA JOHNSTOWN            DTVPLN    DTVP0799     PLN
30A PA RED LION             BLCDT     20050615AAB  LIC
30A VA GOLDVEIN             DTVPLN    DTVP0806     PLN
31A DE WILMINGTON           DTVPLN    DTVP0815     PLN
31A OH CLEVELAND            DTVPLN    DTVP0835     PLN
31A PA SCRANTON             DTVPLN    DTVP0838     PLN
31A VA PORTSMOUTH           DTVPLN    DTVP0846     PLN
32A PA ALTOONA              DTVPLN    DTVP0876     PLN
33A DC WASHINGTON           BMPEDT    20030409AAR  CP
34A DC WASHINGTON           DTVPLN    DTVP0930     PLN
35A DC WASHINGTON           DTVPLN    DTVP0968     PLN
46A MD BALTIMORE            BPCDT     19980803KR   CP
23A WV ROMNEY               USERRECORD01           APP
 *Percent new DTV interference without proposal:      7.4  BLET      19960828KE
 *Percent new DTV interference with proposal:         7.4  BLET      19960828KE


Result key:     1025
Scenario      193  Affected station       46
Before Analysis

Results for: 31N MD HAGERSTOWN,          BLET      19960828KE   LIC
                                  POPULATION   AREA (sq km)
   within Noise Limited Contour     1213954      21555.2
   not affected by terrain losses    773237      14370.2
   lost to NTSC IX                    71148        553.8
   lost to additional IX by ATV       21965        281.4
   lost to all IX                     93113        835.2

 Potential Interfering Stations Included in above Scenario   193

24N MD BALTIMORE            BLCT      19860103KG   LIC
31N NY NEW YORK             BLCT      19860703KH   LIC
32N DC WASHINGTON           BLET      19801107KE   LIC
45N MD BALTIMORE            BMPCT     20030116AAX  CP
28A MD FREDERICK            BPEDT     20080620AHT  CP
29A MD BALTIMORE            DTVPLN    DTVP0747     PLN
29A PA JOHNSTOWN            BLCDT     20050606AIE  LIC
30A PA JOHNSTOWN            DTVPLN    DTVP0799     PLN
30A PA RED LION             DTVPLN    DTVP0800     PLN
```

```
30A VA GOLDVEIN             BLEDT     20031230AAR  LIC
31A DE WILMINGTON           BLCDT     20031203AFL  LIC
31A OH CLEVELAND            DTVPLN    DTVP0835     PLN
31A PA SCRANTON             BLCDT     20060721ABH  LIC
31A VA PORTSMOUTH           DTVPLN    DTVP0846     PLN
32A PA ALTOONA              DTVPLN    DTVP0876     PLN
33A DC WASHINGTON           BMPEDT    20030409AAR  CP
34A DC WASHINGTON           BLCDT     20040206AAS  LIC
35A DC WASHINGTON           BMPCDT    20060519ACK  CP
46A MD BALTIMORE            BPCDT     19980803KR   CP

After Analysis

Results for: 31N MD HAGERSTOWN,          BLET      19960828KE   LIC
                                   POPULATION   AREA (sq km)
   within Noise Limited Contour     1213954      21555.2
   not affected by terrain losses    773237      14370.2
   lost to NTSC IX                    71148        553.8
   lost to additional IX by ATV       22080        289.3
   lost to all IX                     93228        843.1

 Potential Interfering Stations Included in above Scenario   193

24N MD BALTIMORE            BLCT      19860103KG   LIC
31N NY NEW YORK             BLCT      19860703KH   LIC
32N DC WASHINGTON           BLET      19801107KE   LIC
45N MD BALTIMORE            BMPCT     20030116AAX  CP
28A MD FREDERICK            BPEDT     20080620AHT  CP
29A MD BALTIMORE            DTVPLN    DTVP0747     PLN
29A PA JOHNSTOWN            BLCDT     20050606AIE  LIC
30A PA JOHNSTOWN            DTVPLN    DTVP0799     PLN
30A PA RED LION             DTVPLN    DTVP0800     PLN
30A VA GOLDVEIN             BLEDT     20031230AAR  LIC
31A DE WILMINGTON           BLCDT     20031203AFL  LIC
31A OH CLEVELAND            DTVPLN    DTVP0835     PLN
31A PA SCRANTON             BLCDT     20060721ABH  LIC
31A VA PORTSMOUTH           DTVPLN    DTVP0846     PLN
32A PA ALTOONA              DTVPLN    DTVP0876     PLN
33A DC WASHINGTON           BMPEDT    20030409AAR  CP
34A DC WASHINGTON           BLCDT     20040206AAS  LIC
35A DC WASHINGTON           BMPCDT    20060519ACK  CP
46A MD BALTIMORE            BPCDT     19980803KR   CP
23A WV ROMNEY               USERRECORD01           APP
 *Percent new DTV interference without proposal:      7.7  BLET      19960828KE
 *Percent new DTV interference with proposal:         7.7  BLET      19960828KE


Result key:     1026
Scenario      194  Affected station       46
Before Analysis

Results for: 31N MD HAGERSTOWN,          BLET      19960828KE   LIC
                                   POPULATION   AREA (sq km)
   within Noise Limited Contour     1213954      21555.2
   not affected by terrain losses    773237      14370.2
   lost to NTSC IX                    71148        553.8
   lost to additional IX by ATV       21965        281.4
   lost to all IX                     93113        835.2

 Potential Interfering Stations Included in above Scenario   194

24N MD BALTIMORE            BLCT      19860103KG   LIC
31N NY NEW YORK             BLCT      19860703KH   LIC
32N DC WASHINGTON           BLET      19801107KE   LIC
45N MD BALTIMORE            BMPCT     20030116AAX  CP
28A MD FREDERICK            BPEDT     20080620AHT  CP
29A MD BALTIMORE            DTVPLN    DTVP0747     PLN
29A PA JOHNSTOWN            BLCDT     20050606AIE  LIC
30A PA JOHNSTOWN            DTVPLN    DTVP0799     PLN
```

```
30A PA RED LION             DTVPLN    DTVP0800     PLN
30A VA GOLDVEIN             BLEDT     20031230AAR  LIC
31A DE WILMINGTON           BLCDT     20031203AFL  LIC
31A OH CLEVELAND            DTVPLN    DTVP0835     PLN
31A PA SCRANTON             BLCDT     20060721ABH  LIC
31A VA PORTSMOUTH           DTVPLN    DTVP0846     PLN
32A PA ALTOONA              DTVPLN    DTVP0876     PLN
33A DC WASHINGTON           BMPEDT    20030409AAR  CP
34A DC WASHINGTON           BLCDT     20040206AAS  LIC
35A DC WASHINGTON           DTVPLN    DTVP0968     PLN
46A MD BALTIMORE            BPCDT     19980803KR   CP

After Analysis

Results for: 31N MD HAGERSTOWN,          BLET      19960828KE   LIC
                                  POPULATION   AREA (sq km)
   within Noise Limited Contour     1213954      21555.2
   not affected by terrain losses    773237      14370.2
   lost to NTSC IX                    71148        553.8
   lost to additional IX by ATV       22080        289.3
   lost to all IX                     93228        843.1

 Potential Interfering Stations Included in above Scenario   194

24N MD BALTIMORE            BLCT      19860103KG   LIC
31N NY NEW YORK             BLCT      19860703KH   LIC
32N DC WASHINGTON           BLET      19801107KE   LIC
45N MD BALTIMORE            BMPCT     20030116AAX  CP
28A MD FREDERICK            BPEDT     20080620AHT  CP
29A MD BALTIMORE            DTVPLN    DTVP0747     PLN
29A PA JOHNSTOWN            BLCDT     20050606AIE  LIC
30A PA JOHNSTOWN            DTVPLN    DTVP0799     PLN
30A PA RED LION             DTVPLN    DTVP0800     PLN
30A VA GOLDVEIN             BLEDT     20031230AAR  LIC
31A DE WILMINGTON           BLCDT     20031203AFL  LIC
31A OH CLEVELAND            DTVPLN    DTVP0835     PLN
31A PA SCRANTON             BLCDT     20060721ABH  LIC
31A VA PORTSMOUTH           DTVPLN    DTVP0846     PLN
32A PA ALTOONA              DTVPLN    DTVP0876     PLN
33A DC WASHINGTON           BMPEDT    20030409AAR  CP
34A DC WASHINGTON           BLCDT     20040206AAS  LIC
35A DC WASHINGTON           DTVPLN    DTVP0968     PLN
46A MD BALTIMORE            BPCDT     19980803KR   CP
23A WV ROMNEY               USERRECORD01           APP
 *Percent new DTV interference without proposal:      7.7  BLET      19960828KE
 *Percent new DTV interference with proposal:         7.7  BLET      19960828KE


Result key:     1027
Scenario      195  Affected station       46
Before Analysis

Results for: 31N MD HAGERSTOWN,          BLET      19960828KE   LIC
                                  POPULATION   AREA (sq km)
   within Noise Limited Contour     1213954      21555.2
   not affected by terrain losses    773237      14370.2
   lost to NTSC IX                    71148        553.8
   lost to additional IX by ATV       21965        281.4
   lost to all IX                     93113        835.2

 Potential Interfering Stations Included in above Scenario   195

24N MD BALTIMORE            BLCT      19860103KG   LIC
31N NY NEW YORK             BLCT      19860703KH   LIC
32N DC WASHINGTON           BLET      19801107KE   LIC
45N MD BALTIMORE            BMPCT     20030116AAX  CP
28A MD FREDERICK            BPEDT     20080620AHT  CP
29A MD BALTIMORE            DTVPLN    DTVP0747     PLN
29A PA JOHNSTOWN            BLCDT     20050606AIE  LIC
```

```
30A PA JOHNSTOWN            DTVPLN    DTVP0799     PLN
30A PA RED LION             DTVPLN    DTVP0800     PLN
30A VA GOLDVEIN             BLEDT     20031230AAR  LIC
31A DE WILMINGTON           BLCDT     20031203AFL  LIC
31A OH CLEVELAND            DTVPLN    DTVP0835     PLN
31A PA SCRANTON             BLCDT     20060721ABH  LIC
31A VA PORTSMOUTH           DTVPLN    DTVP0846     PLN
32A PA ALTOONA              DTVPLN    DTVP0876     PLN
33A DC WASHINGTON           BMPEDT    20030409AAR  CP
34A DC WASHINGTON           DTVPLN    DTVP0930     PLN
35A DC WASHINGTON           BMPCDT    20060519ACK  CP
46A MD BALTIMORE            BPCDT     19980803KR   CP

After Analysis

Results for: 31N MD HAGERSTOWN,          BLET      19960828KE   LIC
                                   POPULATION   AREA (sq km)
   within Noise Limited Contour     1213954      21555.2
   not affected by terrain losses    773237      14370.2
   lost to NTSC IX                    71148        553.8
   lost to additional IX by ATV       22080        289.3
   lost to all IX                     93228        843.1

 Potential Interfering Stations Included in above Scenario   195

24N MD BALTIMORE            BLCT      19860103KG   LIC
31N NY NEW YORK             BLCT      19860703KH   LIC
32N DC WASHINGTON           BLET      19801107KE   LIC
45N MD BALTIMORE            BMPCT     20030116AAX  CP
28A MD FREDERICK            BPEDT     20080620AHT  CP
29A MD BALTIMORE            DTVPLN    DTVP0747     PLN
29A PA JOHNSTOWN            BLCDT     20050606AIE  LIC
30A PA JOHNSTOWN            DTVPLN    DTVP0799     PLN
30A PA RED LION             DTVPLN    DTVP0800     PLN
30A VA GOLDVEIN             BLEDT     20031230AAR  LIC
31A DE WILMINGTON           BLCDT     20031203AFL  LIC
31A OH CLEVELAND            DTVPLN    DTVP0835     PLN
31A PA SCRANTON             BLCDT     20060721ABH  LIC
31A VA PORTSMOUTH           DTVPLN    DTVP0846     PLN
32A PA ALTOONA              DTVPLN    DTVP0876     PLN
33A DC WASHINGTON           BMPEDT    20030409AAR  CP
34A DC WASHINGTON           DTVPLN    DTVP0930     PLN
35A DC WASHINGTON           BMPCDT    20060519ACK  CP
46A MD BALTIMORE            BPCDT     19980803KR   CP
23A WV ROMNEY               USERRECORD01           APP
 *Percent new DTV interference without proposal:      7.7  BLET      19960828KE
 *Percent new DTV interference with proposal:         7.7  BLET      19960828KE


Result key:     1028
Scenario      196  Affected station       46
Before Analysis

Results for: 31N MD HAGERSTOWN,          BLET      19960828KE   LIC
                                   POPULATION   AREA (sq km)
   within Noise Limited Contour     1213954      21555.2
   not affected by terrain losses    773237      14370.2
   lost to NTSC IX                    71148        553.8
   lost to additional IX by ATV       21965        281.4
   lost to all IX                     93113        835.2

 Potential Interfering Stations Included in above Scenario   196

24N MD BALTIMORE            BLCT      19860103KG   LIC
31N NY NEW YORK             BLCT      19860703KH   LIC
32N DC WASHINGTON           BLET      19801107KE   LIC
45N MD BALTIMORE            BMPCT     20030116AAX  CP
28A MD FREDERICK            BPEDT     20080620AHT  CP
29A MD BALTIMORE            DTVPLN    DTVP0747     PLN
```

```
29A PA JOHNSTOWN            BLCDT     20050606AIE  LIC
30A PA JOHNSTOWN            DTVPLN    DTVP0799     PLN
30A PA RED LION             DTVPLN    DTVP0800     PLN
30A VA GOLDVEIN             BLEDT     20031230AAR  LIC
31A DE WILMINGTON           BLCDT     20031203AFL  LIC
31A OH CLEVELAND            DTVPLN    DTVP0835     PLN
31A PA SCRANTON             BLCDT     20060721ABH  LIC
31A VA PORTSMOUTH           DTVPLN    DTVP0846     PLN
32A PA ALTOONA              DTVPLN    DTVP0876     PLN
33A DC WASHINGTON           BMPEDT    20030409AAR  CP
34A DC WASHINGTON           DTVPLN    DTVP0930     PLN
35A DC WASHINGTON           DTVPLN    DTVP0968     PLN
46A MD BALTIMORE            BPCDT     19980803KR   CP

After Analysis

Results for: 31N MD HAGERSTOWN,          BLET      19960828KE   LIC
                                  POPULATION   AREA (sq km)
   within Noise Limited Contour     1213954      21555.2
   not affected by terrain losses    773237      14370.2
   lost to NTSC IX                    71148        553.8
   lost to additional IX by ATV       22080        289.3
   lost to all IX                     93228        843.1

 Potential Interfering Stations Included in above Scenario   196

24N MD BALTIMORE            BLCT      19860103KG   LIC
31N NY NEW YORK             BLCT      19860703KH   LIC
32N DC WASHINGTON           BLET      19801107KE   LIC
45N MD BALTIMORE            BMPCT     20030116AAX  CP
28A MD FREDERICK            BPEDT     20080620AHT  CP
29A MD BALTIMORE            DTVPLN    DTVP0747     PLN
29A PA JOHNSTOWN            BLCDT     20050606AIE  LIC
30A PA JOHNSTOWN            DTVPLN    DTVP0799     PLN
30A PA RED LION             DTVPLN    DTVP0800     PLN
30A VA GOLDVEIN             BLEDT     20031230AAR  LIC
31A DE WILMINGTON           BLCDT     20031203AFL  LIC
31A OH CLEVELAND            DTVPLN    DTVP0835     PLN
31A PA SCRANTON             BLCDT     20060721ABH  LIC
31A VA PORTSMOUTH           DTVPLN    DTVP0846     PLN
32A PA ALTOONA              DTVPLN    DTVP0876     PLN
33A DC WASHINGTON           BMPEDT    20030409AAR  CP
34A DC WASHINGTON           DTVPLN    DTVP0930     PLN
35A DC WASHINGTON           DTVPLN    DTVP0968     PLN
46A MD BALTIMORE            BPCDT     19980803KR   CP
23A WV ROMNEY               USERRECORD01           APP
 *Percent new DTV interference without proposal:      7.7  BLET      19960828KE
 *Percent new DTV interference with proposal:         7.7  BLET      19960828KE


Result key:     1029
Scenario      197  Affected station       46
Before Analysis

Results for: 31N MD HAGERSTOWN,          BLET      19960828KE   LIC
                                  POPULATION   AREA (sq km)
   within Noise Limited Contour     1213954      21555.2
   not affected by terrain losses    773237      14370.2
   lost to NTSC IX                    71148        553.8
   lost to additional IX by ATV       20663        255.7
   lost to all IX                     91811        809.5

 Potential Interfering Stations Included in above Scenario   197

24N MD BALTIMORE            BLCT      19860103KG   LIC
31N NY NEW YORK             BLCT      19860703KH   LIC
32N DC WASHINGTON           BLET      19801107KE   LIC
45N MD BALTIMORE            BMPCT     20030116AAX  CP
28A MD FREDERICK            BPEDT     20080620AHT  CP
```

```
29A MD BALTIMORE            DTVPLN    DTVP0747     PLN
29A PA JOHNSTOWN            BLCDT     20050606AIE  LIC
30A PA JOHNSTOWN            DTVPLN    DTVP0799     PLN
30A PA RED LION             DTVPLN    DTVP0800     PLN
30A VA GOLDVEIN             BLEDT     20031230AAR  LIC
31A DE WILMINGTON           BLCDT     20031203AFL  LIC
31A OH CLEVELAND            DTVPLN    DTVP0835     PLN
31A PA SCRANTON             DTVPLN    DTVP0838     PLN
31A VA PORTSMOUTH           DTVPLN    DTVP0846     PLN
32A PA ALTOONA              DTVPLN    DTVP0876     PLN
33A DC WASHINGTON           BMPEDT    20030409AAR  CP
34A DC WASHINGTON           BLCDT     20040206AAS  LIC
35A DC WASHINGTON           BMPCDT    20060519ACK  CP
46A MD BALTIMORE            BPCDT     19980803KR   CP

After Analysis

Results for: 31N MD HAGERSTOWN,          BLET      19960828KE   LIC
                                   POPULATION   AREA (sq km)
   within Noise Limited Contour     1213954      21555.2
   not affected by terrain losses    773237      14370.2
   lost to NTSC IX                    71148        553.8
   lost to additional IX by ATV       20778        263.6
   lost to all IX                     91926        817.4

 Potential Interfering Stations Included in above Scenario   197

24N MD BALTIMORE            BLCT      19860103KG   LIC
31N NY NEW YORK             BLCT      19860703KH   LIC
32N DC WASHINGTON           BLET      19801107KE   LIC
45N MD BALTIMORE            BMPCT     20030116AAX  CP
28A MD FREDERICK            BPEDT     20080620AHT  CP
29A MD BALTIMORE            DTVPLN    DTVP0747     PLN
29A PA JOHNSTOWN            BLCDT     20050606AIE  LIC
30A PA JOHNSTOWN            DTVPLN    DTVP0799     PLN
30A PA RED LION             DTVPLN    DTVP0800     PLN
30A VA GOLDVEIN             BLEDT     20031230AAR  LIC
31A DE WILMINGTON           BLCDT     20031203AFL  LIC
31A OH CLEVELAND            DTVPLN    DTVP0835     PLN
31A PA SCRANTON             DTVPLN    DTVP0838     PLN
31A VA PORTSMOUTH           DTVPLN    DTVP0846     PLN
32A PA ALTOONA              DTVPLN    DTVP0876     PLN
33A DC WASHINGTON           BMPEDT    20030409AAR  CP
34A DC WASHINGTON           BLCDT     20040206AAS  LIC
35A DC WASHINGTON           BMPCDT    20060519ACK  CP
46A MD BALTIMORE            BPCDT     19980803KR   CP
23A WV ROMNEY               USERRECORD01           APP
 *Percent new DTV interference without proposal:      7.6  BLET      19960828KE
 *Percent new DTV interference with proposal:         7.6  BLET      19960828KE


Result key:     1030
Scenario      198  Affected station       46
Before Analysis

Results for: 31N MD HAGERSTOWN,          BLET      19960828KE   LIC
                                   POPULATION   AREA (sq km)
   within Noise Limited Contour     1213954      21555.2
   not affected by terrain losses    773237      14370.2
   lost to NTSC IX                    71148        553.8
   lost to additional IX by ATV       20663        255.7
   lost to all IX                     91811        809.5

 Potential Interfering Stations Included in above Scenario   198

24N MD BALTIMORE            BLCT      19860103KG   LIC
31N NY NEW YORK             BLCT      19860703KH   LIC
32N DC WASHINGTON           BLET      19801107KE   LIC
45N MD BALTIMORE            BMPCT     20030116AAX  CP
```

```
28A MD FREDERICK            BPEDT     20080620AHT  CP
29A MD BALTIMORE            DTVPLN    DTVP0747     PLN
29A PA JOHNSTOWN            BLCDT     20050606AIE  LIC
30A PA JOHNSTOWN            DTVPLN    DTVP0799     PLN
30A PA RED LION             DTVPLN    DTVP0800     PLN
30A VA GOLDVEIN             BLEDT     20031230AAR  LIC
31A DE WILMINGTON           BLCDT     20031203AFL  LIC
31A OH CLEVELAND            DTVPLN    DTVP0835     PLN
31A PA SCRANTON             DTVPLN    DTVP0838     PLN
31A VA PORTSMOUTH           DTVPLN    DTVP0846     PLN
32A PA ALTOONA              DTVPLN    DTVP0876     PLN
33A DC WASHINGTON           BMPEDT    20030409AAR  CP
34A DC WASHINGTON           BLCDT     20040206AAS  LIC
35A DC WASHINGTON           DTVPLN    DTVP0968     PLN
46A MD BALTIMORE            BPCDT     19980803KR   CP

After Analysis

Results for: 31N MD HAGERSTOWN,          BLET      19960828KE   LIC
                                   POPULATION   AREA (sq km)
   within Noise Limited Contour     1213954      21555.2
   not affected by terrain losses    773237      14370.2
   lost to NTSC IX                    71148        553.8
   lost to additional IX by ATV       20778        263.6
   lost to all IX                     91926        817.4

 Potential Interfering Stations Included in above Scenario   198

24N MD BALTIMORE            BLCT      19860103KG   LIC
31N NY NEW YORK             BLCT      19860703KH   LIC
32N DC WASHINGTON           BLET      19801107KE   LIC
45N MD BALTIMORE            BMPCT     20030116AAX  CP
28A MD FREDERICK            BPEDT     20080620AHT  CP
29A MD BALTIMORE            DTVPLN    DTVP0747     PLN
29A PA JOHNSTOWN            BLCDT     20050606AIE  LIC
30A PA JOHNSTOWN            DTVPLN    DTVP0799     PLN
30A PA RED LION             DTVPLN    DTVP0800     PLN
30A VA GOLDVEIN             BLEDT     20031230AAR  LIC
31A DE WILMINGTON           BLCDT     20031203AFL  LIC
31A OH CLEVELAND            DTVPLN    DTVP0835     PLN
31A PA SCRANTON             DTVPLN    DTVP0838     PLN
31A VA PORTSMOUTH           DTVPLN    DTVP0846     PLN
32A PA ALTOONA              DTVPLN    DTVP0876     PLN
33A DC WASHINGTON           BMPEDT    20030409AAR  CP
34A DC WASHINGTON           BLCDT     20040206AAS  LIC
35A DC WASHINGTON           DTVPLN    DTVP0968     PLN
46A MD BALTIMORE            BPCDT     19980803KR   CP
23A WV ROMNEY               USERRECORD01           APP
 *Percent new DTV interference without proposal:      7.6  BLET      19960828KE
 *Percent new DTV interference with proposal:         7.6  BLET      19960828KE


Result key:     1031
Scenario      199  Affected station       46
Before Analysis

Results for: 31N MD HAGERSTOWN,          BLET      19960828KE   LIC
                                   POPULATION   AREA (sq km)
   within Noise Limited Contour     1213954      21555.2
   not affected by terrain losses    773237      14370.2
   lost to NTSC IX                    71148        553.8
   lost to additional IX by ATV       20663        255.7
   lost to all IX                     91811        809.5

 Potential Interfering Stations Included in above Scenario   199

24N MD BALTIMORE            BLCT      19860103KG   LIC
31N NY NEW YORK             BLCT      19860703KH   LIC
32N DC WASHINGTON           BLET      19801107KE   LIC
```

```
45N MD BALTIMORE            BMPCT     20030116AAX  CP
28A MD FREDERICK            BPEDT     20080620AHT  CP
29A MD BALTIMORE            DTVPLN    DTVP0747     PLN
29A PA JOHNSTOWN            BLCDT     20050606AIE  LIC
30A PA JOHNSTOWN            DTVPLN    DTVP0799     PLN
30A PA RED LION             DTVPLN    DTVP0800     PLN
30A VA GOLDVEIN             BLEDT     20031230AAR  LIC
31A DE WILMINGTON           BLCDT     20031203AFL  LIC
31A OH CLEVELAND            DTVPLN    DTVP0835     PLN
31A PA SCRANTON             DTVPLN    DTVP0838     PLN
31A VA PORTSMOUTH           DTVPLN    DTVP0846     PLN
32A PA ALTOONA              DTVPLN    DTVP0876     PLN
33A DC WASHINGTON           BMPEDT    20030409AAR  CP
34A DC WASHINGTON           DTVPLN    DTVP0930     PLN
35A DC WASHINGTON           BMPCDT    20060519ACK  CP
46A MD BALTIMORE            BPCDT     19980803KR   CP

After Analysis

Results for: 31N MD HAGERSTOWN,          BLET      19960828KE   LIC
                                  POPULATION   AREA (sq km)
   within Noise Limited Contour     1213954      21555.2
   not affected by terrain losses    773237      14370.2
   lost to NTSC IX                    71148        553.8
   lost to additional IX by ATV       20778        263.6
   lost to all IX                     91926        817.4

 Potential Interfering Stations Included in above Scenario   199

24N MD BALTIMORE            BLCT      19860103KG   LIC
31N NY NEW YORK             BLCT      19860703KH   LIC
32N DC WASHINGTON           BLET      19801107KE   LIC
45N MD BALTIMORE            BMPCT     20030116AAX  CP
28A MD FREDERICK            BPEDT     20080620AHT  CP
29A MD BALTIMORE            DTVPLN    DTVP0747     PLN
29A PA JOHNSTOWN            BLCDT     20050606AIE  LIC
30A PA JOHNSTOWN            DTVPLN    DTVP0799     PLN
30A PA RED LION             DTVPLN    DTVP0800     PLN
30A VA GOLDVEIN             BLEDT     20031230AAR  LIC
31A DE WILMINGTON           BLCDT     20031203AFL  LIC
31A OH CLEVELAND            DTVPLN    DTVP0835     PLN
31A PA SCRANTON             DTVPLN    DTVP0838     PLN
31A VA PORTSMOUTH           DTVPLN    DTVP0846     PLN
32A PA ALTOONA              DTVPLN    DTVP0876     PLN
33A DC WASHINGTON           BMPEDT    20030409AAR  CP
34A DC WASHINGTON           DTVPLN    DTVP0930     PLN
35A DC WASHINGTON           BMPCDT    20060519ACK  CP
46A MD BALTIMORE            BPCDT     19980803KR   CP
23A WV ROMNEY               USERRECORD01           APP
 *Percent new DTV interference without proposal:      7.6  BLET      19960828KE
 *Percent new DTV interference with proposal:         7.6  BLET      19960828KE


Result key:     1032
Scenario      200  Affected station       46
Before Analysis

Results for: 31N MD HAGERSTOWN,          BLET      19960828KE   LIC
                                  POPULATION   AREA (sq km)
   within Noise Limited Contour     1213954      21555.2
   not affected by terrain losses    773237      14370.2
   lost to NTSC IX                    71148        553.8
   lost to additional IX by ATV       20663        255.7
   lost to all IX                     91811        809.5

 Potential Interfering Stations Included in above Scenario   200

24N MD BALTIMORE            BLCT      19860103KG   LIC
31N NY NEW YORK             BLCT      19860703KH   LIC
```

```
32N DC WASHINGTON           BLET      19801107KE   LIC
45N MD BALTIMORE            BMPCT     20030116AAX  CP
28A MD FREDERICK            BPEDT     20080620AHT  CP
29A MD BALTIMORE            DTVPLN    DTVP0747     PLN
29A PA JOHNSTOWN            BLCDT     20050606AIE  LIC
30A PA JOHNSTOWN            DTVPLN    DTVP0799     PLN
30A PA RED LION             DTVPLN    DTVP0800     PLN
30A VA GOLDVEIN             BLEDT     20031230AAR  LIC
31A DE WILMINGTON           BLCDT     20031203AFL  LIC
31A OH CLEVELAND            DTVPLN    DTVP0835     PLN
31A PA SCRANTON             DTVPLN    DTVP0838     PLN
31A VA PORTSMOUTH           DTVPLN    DTVP0846     PLN
32A PA ALTOONA              DTVPLN    DTVP0876     PLN
33A DC WASHINGTON           BMPEDT    20030409AAR  CP
34A DC WASHINGTON           DTVPLN    DTVP0930     PLN
35A DC WASHINGTON           DTVPLN    DTVP0968     PLN
46A MD BALTIMORE            BPCDT     19980803KR   CP

After Analysis

Results for: 31N MD HAGERSTOWN,          BLET      19960828KE   LIC
                                  POPULATION   AREA (sq km)
   within Noise Limited Contour     1213954      21555.2
   not affected by terrain losses    773237      14370.2
   lost to NTSC IX                    71148        553.8
   lost to additional IX by ATV       20778        263.6
   lost to all IX                     91926        817.4

 Potential Interfering Stations Included in above Scenario   200

24N MD BALTIMORE            BLCT      19860103KG   LIC
31N NY NEW YORK             BLCT      19860703KH   LIC
32N DC WASHINGTON           BLET      19801107KE   LIC
45N MD BALTIMORE            BMPCT     20030116AAX  CP
28A MD FREDERICK            BPEDT     20080620AHT  CP
29A MD BALTIMORE            DTVPLN    DTVP0747     PLN
29A PA JOHNSTOWN            BLCDT     20050606AIE  LIC
30A PA JOHNSTOWN            DTVPLN    DTVP0799     PLN
30A PA RED LION             DTVPLN    DTVP0800     PLN
30A VA GOLDVEIN             BLEDT     20031230AAR  LIC
31A DE WILMINGTON           BLCDT     20031203AFL  LIC
31A OH CLEVELAND            DTVPLN    DTVP0835     PLN
31A PA SCRANTON             DTVPLN    DTVP0838     PLN
31A VA PORTSMOUTH           DTVPLN    DTVP0846     PLN
32A PA ALTOONA              DTVPLN    DTVP0876     PLN
33A DC WASHINGTON           BMPEDT    20030409AAR  CP
34A DC WASHINGTON           DTVPLN    DTVP0930     PLN
35A DC WASHINGTON           DTVPLN    DTVP0968     PLN
46A MD BALTIMORE            BPCDT     19980803KR   CP
23A WV ROMNEY               USERRECORD01           APP
 *Percent new DTV interference without proposal:      7.6  BLET      19960828KE
 *Percent new DTV interference with proposal:         7.6  BLET      19960828KE


Result key:     1033
Scenario      201  Affected station       46
Before Analysis

Results for: 31N MD HAGERSTOWN,          BLET      19960828KE   LIC
                                  POPULATION   AREA (sq km)
   within Noise Limited Contour     1213954      21555.2
   not affected by terrain losses    773237      14370.2
   lost to NTSC IX                    71148        553.8
   lost to additional IX by ATV       19787        285.3
   lost to all IX                     90935        839.1

 Potential Interfering Stations Included in above Scenario   201

24N MD BALTIMORE            BLCT      19860103KG   LIC
```

```
31N NY NEW YORK             BLCT      19860703KH   LIC
32N DC WASHINGTON           BLET      19801107KE   LIC
45N MD BALTIMORE            BMPCT     20030116AAX  CP
28A MD FREDERICK            BPEDT     20080620AHT  CP
29A MD BALTIMORE            DTVPLN    DTVP0747     PLN
29A PA JOHNSTOWN            BLCDT     20050606AIE  LIC
30A PA JOHNSTOWN            DTVPLN    DTVP0799     PLN
30A PA RED LION             DTVPLN    DTVP0800     PLN
30A VA GOLDVEIN             BLEDT     20031230AAR  LIC
31A DE WILMINGTON           DTVPLN    DTVP0815     PLN
31A OH CLEVELAND            DTVPLN    DTVP0835     PLN
31A PA SCRANTON             BLCDT     20060721ABH  LIC
31A VA PORTSMOUTH           DTVPLN    DTVP0846     PLN
32A PA ALTOONA              DTVPLN    DTVP0876     PLN
33A DC WASHINGTON           BMPEDT    20030409AAR  CP
34A DC WASHINGTON           BLCDT     20040206AAS  LIC
35A DC WASHINGTON           BMPCDT    20060519ACK  CP
46A MD BALTIMORE            BPCDT     19980803KR   CP

After Analysis

Results for: 31N MD HAGERSTOWN,          BLET      19960828KE   LIC
                                   POPULATION   AREA (sq km)
   within Noise Limited Contour     1213954      21555.2
   not affected by terrain losses    773237      14370.2
   lost to NTSC IX                    71148        553.8
   lost to additional IX by ATV       19902        293.2
   lost to all IX                     91050        847.0

 Potential Interfering Stations Included in above Scenario   201

24N MD BALTIMORE            BLCT      19860103KG   LIC
31N NY NEW YORK             BLCT      19860703KH   LIC
32N DC WASHINGTON           BLET      19801107KE   LIC
45N MD BALTIMORE            BMPCT     20030116AAX  CP
28A MD FREDERICK            BPEDT     20080620AHT  CP
29A MD BALTIMORE            DTVPLN    DTVP0747     PLN
29A PA JOHNSTOWN            BLCDT     20050606AIE  LIC
30A PA JOHNSTOWN            DTVPLN    DTVP0799     PLN
30A PA RED LION             DTVPLN    DTVP0800     PLN
30A VA GOLDVEIN             BLEDT     20031230AAR  LIC
31A DE WILMINGTON           DTVPLN    DTVP0815     PLN
31A OH CLEVELAND            DTVPLN    DTVP0835     PLN
31A PA SCRANTON             BLCDT     20060721ABH  LIC
31A VA PORTSMOUTH           DTVPLN    DTVP0846     PLN
32A PA ALTOONA              DTVPLN    DTVP0876     PLN
33A DC WASHINGTON           BMPEDT    20030409AAR  CP
34A DC WASHINGTON           BLCDT     20040206AAS  LIC
35A DC WASHINGTON           BMPCDT    20060519ACK  CP
46A MD BALTIMORE            BPCDT     19980803KR   CP
23A WV ROMNEY               USERRECORD01           APP
 *Percent new DTV interference without proposal:      7.5  BLET      19960828KE
 *Percent new DTV interference with proposal:         7.5  BLET      19960828KE


Result key:     1034
Scenario      202  Affected station       46
Before Analysis

Results for: 31N MD HAGERSTOWN,          BLET      19960828KE   LIC
                                   POPULATION   AREA (sq km)
   within Noise Limited Contour     1213954      21555.2
   not affected by terrain losses    773237      14370.2
   lost to NTSC IX                    71148        553.8
   lost to additional IX by ATV       19787        285.3
   lost to all IX                     90935        839.1

 Potential Interfering Stations Included in above Scenario   202
```

```
24N MD BALTIMORE            BLCT      19860103KG   LIC
31N NY NEW YORK             BLCT      19860703KH   LIC
32N DC WASHINGTON           BLET      19801107KE   LIC
45N MD BALTIMORE            BMPCT     20030116AAX  CP
28A MD FREDERICK            BPEDT     20080620AHT  CP
29A MD BALTIMORE            DTVPLN    DTVP0747     PLN
29A PA JOHNSTOWN            BLCDT     20050606AIE  LIC
30A PA JOHNSTOWN            DTVPLN    DTVP0799     PLN
30A PA RED LION             DTVPLN    DTVP0800     PLN
30A VA GOLDVEIN             BLEDT     20031230AAR  LIC
31A DE WILMINGTON           DTVPLN    DTVP0815     PLN
31A OH CLEVELAND            DTVPLN    DTVP0835     PLN
31A PA SCRANTON             BLCDT     20060721ABH  LIC
31A VA PORTSMOUTH           DTVPLN    DTVP0846     PLN
32A PA ALTOONA              DTVPLN    DTVP0876     PLN
33A DC WASHINGTON           BMPEDT    20030409AAR  CP
34A DC WASHINGTON           BLCDT     20040206AAS  LIC
35A DC WASHINGTON           DTVPLN    DTVP0968     PLN
46A MD BALTIMORE            BPCDT     19980803KR   CP

After Analysis

Results for: 31N MD HAGERSTOWN,          BLET      19960828KE   LIC
                                   POPULATION   AREA (sq km)
   within Noise Limited Contour     1213954      21555.2
   not affected by terrain losses    773237      14370.2
   lost to NTSC IX                    71148        553.8
   lost to additional IX by ATV       19902        293.2
   lost to all IX                     91050        847.0

 Potential Interfering Stations Included in above Scenario   202

24N MD BALTIMORE            BLCT      19860103KG   LIC
31N NY NEW YORK             BLCT      19860703KH   LIC
32N DC WASHINGTON           BLET      19801107KE   LIC
45N MD BALTIMORE            BMPCT     20030116AAX  CP
28A MD FREDERICK            BPEDT     20080620AHT  CP
29A MD BALTIMORE            DTVPLN    DTVP0747     PLN
29A PA JOHNSTOWN            BLCDT     20050606AIE  LIC
30A PA JOHNSTOWN            DTVPLN    DTVP0799     PLN
30A PA RED LION             DTVPLN    DTVP0800     PLN
30A VA GOLDVEIN             BLEDT     20031230AAR  LIC
31A DE WILMINGTON           DTVPLN    DTVP0815     PLN
31A OH CLEVELAND            DTVPLN    DTVP0835     PLN
31A PA SCRANTON             BLCDT     20060721ABH  LIC
31A VA PORTSMOUTH           DTVPLN    DTVP0846     PLN
32A PA ALTOONA              DTVPLN    DTVP0876     PLN
33A DC WASHINGTON           BMPEDT    20030409AAR  CP
34A DC WASHINGTON           BLCDT     20040206AAS  LIC
35A DC WASHINGTON           DTVPLN    DTVP0968     PLN
46A MD BALTIMORE            BPCDT     19980803KR   CP
23A WV ROMNEY               USERRECORD01           APP
 *Percent new DTV interference without proposal:      7.5  BLET      19960828KE
 *Percent new DTV interference with proposal:         7.5  BLET      19960828KE


Result key:     1035
Scenario      203  Affected station       46
Before Analysis

Results for: 31N MD HAGERSTOWN,          BLET      19960828KE   LIC
                                   POPULATION   AREA (sq km)
   within Noise Limited Contour     1213954      21555.2
   not affected by terrain losses    773237      14370.2
   lost to NTSC IX                    71148        553.8
   lost to additional IX by ATV       19787        285.3
   lost to all IX                     90935        839.1

 Potential Interfering Stations Included in above Scenario   203
```

```
24N MD BALTIMORE            BLCT      19860103KG   LIC
31N NY NEW YORK             BLCT      19860703KH   LIC
32N DC WASHINGTON           BLET      19801107KE   LIC
45N MD BALTIMORE            BMPCT     20030116AAX  CP
28A MD FREDERICK            BPEDT     20080620AHT  CP
29A MD BALTIMORE            DTVPLN    DTVP0747     PLN
29A PA JOHNSTOWN            BLCDT     20050606AIE  LIC
30A PA JOHNSTOWN            DTVPLN    DTVP0799     PLN
30A PA RED LION             DTVPLN    DTVP0800     PLN
30A VA GOLDVEIN             BLEDT     20031230AAR  LIC
31A DE WILMINGTON           DTVPLN    DTVP0815     PLN
31A OH CLEVELAND            DTVPLN    DTVP0835     PLN
31A PA SCRANTON             BLCDT     20060721ABH  LIC
31A VA PORTSMOUTH           DTVPLN    DTVP0846     PLN
32A PA ALTOONA              DTVPLN    DTVP0876     PLN
33A DC WASHINGTON           BMPEDT    20030409AAR  CP
34A DC WASHINGTON           DTVPLN    DTVP0930     PLN
35A DC WASHINGTON           BMPCDT    20060519ACK  CP
46A MD BALTIMORE            BPCDT     19980803KR   CP

After Analysis

Results for: 31N MD HAGERSTOWN,          BLET      19960828KE   LIC
                                   POPULATION   AREA (sq km)
   within Noise Limited Contour     1213954      21555.2
   not affected by terrain losses    773237      14370.2
   lost to NTSC IX                    71148        553.8
   lost to additional IX by ATV       19902        293.2
   lost to all IX                     91050        847.0

 Potential Interfering Stations Included in above Scenario   203

24N MD BALTIMORE            BLCT      19860103KG   LIC
31N NY NEW YORK             BLCT      19860703KH   LIC
32N DC WASHINGTON           BLET      19801107KE   LIC
45N MD BALTIMORE            BMPCT     20030116AAX  CP
28A MD FREDERICK            BPEDT     20080620AHT  CP
29A MD BALTIMORE            DTVPLN    DTVP0747     PLN
29A PA JOHNSTOWN            BLCDT     20050606AIE  LIC
30A PA JOHNSTOWN            DTVPLN    DTVP0799     PLN
30A PA RED LION             DTVPLN    DTVP0800     PLN
30A VA GOLDVEIN             BLEDT     20031230AAR  LIC
31A DE WILMINGTON           DTVPLN    DTVP0815     PLN
31A OH CLEVELAND            DTVPLN    DTVP0835     PLN
31A PA SCRANTON             BLCDT     20060721ABH  LIC
31A VA PORTSMOUTH           DTVPLN    DTVP0846     PLN
32A PA ALTOONA              DTVPLN    DTVP0876     PLN
33A DC WASHINGTON           BMPEDT    20030409AAR  CP
34A DC WASHINGTON           DTVPLN    DTVP0930     PLN
35A DC WASHINGTON           BMPCDT    20060519ACK  CP
46A MD BALTIMORE            BPCDT     19980803KR   CP
23A WV ROMNEY               USERRECORD01           APP
 *Percent new DTV interference without proposal:      7.5  BLET      19960828KE
 *Percent new DTV interference with proposal:         7.5  BLET      19960828KE


Result key:     1036
Scenario      204  Affected station       46
Before Analysis

Results for: 31N MD HAGERSTOWN,          BLET      19960828KE   LIC
                                   POPULATION   AREA (sq km)
   within Noise Limited Contour     1213954      21555.2
   not affected by terrain losses    773237      14370.2
   lost to NTSC IX                    71148        553.8
   lost to additional IX by ATV       19787        285.3
   lost to all IX                     90935        839.1
```

Potential Interfering Stations Included in above Scenario 204

24N	MD BALTIMORE	BLCT	19860103KG	LIC
31N	NY NEW YORK	BLCT	19860703KH	LIC
32N	DC WASHINGTON	BLET	19801107KE	LIC
45N	MD BALTIMORE	BMPCT	20030116AAX	CP
28A	MD FREDERICK	BPEDT	20080620AHT	CP
29A	MD BALTIMORE	DTVPLN	DTVP0747	PLN
29A	PA JOHNSTOWN	BLCDT	20050606AIE	LIC
30A	PA JOHNSTOWN	DTVPLN	DTVP0799	PLN
30A	PA RED LION	DTVPLN	DTVP0800	PLN
30A	VA GOLDVEIN	BLEDT	20031230AAR	LIC
31A	DE WILMINGTON	DTVPLN	DTVP0815	PLN
31A	OH CLEVELAND	DTVPLN	DTVP0835	PLN
31A	PA SCRANTON	BLCDT	20060721ABH	LIC
31A	VA PORTSMOUTH	DTVPLN	DTVP0846	PLN
32A	PA ALTOONA	DTVPLN	DTVP0876	PLN
33A	DC WASHINGTON	BMPEDT	20030409AAR	CP
34A	DC WASHINGTON	DTVPLN	DTVP0930	PLN
35A	DC WASHINGTON	DTVPLN	DTVP0968	PLN
46A	MD BALTIMORE	BPCDT	19980803KR	CP

After Analysis

Results for: 31N MD HAGERSTOWN, BLET 19960828KE LIC

	POPULATION	AREA (sq km)
within Noise Limited Contour	1213954	21555.2
not affected by terrain losses	773237	14370.2
lost to NTSC IX	71148	553.8
lost to additional IX by ATV	19902	293.2
lost to all IX	91050	847.0

Potential Interfering Stations Included in above Scenario 204

24N	MD BALTIMORE	BLCT	19860103KG	LIC
31N	NY NEW YORK	BLCT	19860703KH	LIC
32N	DC WASHINGTON	BLET	19801107KE	LIC
45N	MD BALTIMORE	BMPCT	20030116AAX	CP
28A	MD FREDERICK	BPEDT	20080620AHT	CP
29A	MD BALTIMORE	DTVPLN	DTVP0747	PLN
29A	PA JOHNSTOWN	BLCDT	20050606AIE	LIC
30A	PA JOHNSTOWN	DTVPLN	DTVP0799	PLN
30A	PA RED LION	DTVPLN	DTVP0800	PLN
30A	VA GOLDVEIN	BLEDT	20031230AAR	LIC
31A	DE WILMINGTON	DTVPLN	DTVP0815	PLN
31A	OH CLEVELAND	DTVPLN	DTVP0835	PLN
31A	PA SCRANTON	BLCDT	20060721ABH	LIC
31A	VA PORTSMOUTH	DTVPLN	DTVP0846	PLN
32A	PA ALTOONA	DTVPLN	DTVP0876	PLN
33A	DC WASHINGTON	BMPEDT	20030409AAR	CP
34A	DC WASHINGTON	DTVPLN	DTVP0930	PLN
35A	DC WASHINGTON	DTVPLN	DTVP0968	PLN
46A	MD BALTIMORE	BPCDT	19980803KR	CP
23A	WV ROMNEY	USERRECORD01		APP

*Percent new DTV interference without proposal: 7.5 BLET 19960828KE
*Percent new DTV interference with proposal: 7.5 BLET 19960828KE

Result key: 1037
Scenario 205 Affected station 46
Before Analysis

Results for: 31N MD HAGERSTOWN, BLET 19960828KE LIC

	POPULATION	AREA (sq km)
within Noise Limited Contour	1213954	21555.2
not affected by terrain losses	773237	14370.2
lost to NTSC IX	71148	553.8
lost to additional IX by ATV	17673	258.7
lost to all IX	88821	812.5

```
 Potential Interfering Stations Included in above Scenario   205

24N MD BALTIMORE            BLCT      19860103KG   LIC
31N NY NEW YORK             BLCT      19860703KH   LIC
32N DC WASHINGTON           BLET      19801107KE   LIC
45N MD BALTIMORE            BMPCT     20030116AAX  CP
28A MD FREDERICK            BPEDT     20080620AHT  CP
29A MD BALTIMORE            DTVPLN    DTVP0747     PLN
29A PA JOHNSTOWN            BLCDT     20050606AIE  LIC
30A PA JOHNSTOWN            DTVPLN    DTVP0799     PLN
30A PA RED LION             DTVPLN    DTVP0800     PLN
30A VA GOLDVEIN             BLEDT     20031230AAR  LIC
31A DE WILMINGTON           DTVPLN    DTVP0815     PLN
31A OH CLEVELAND            DTVPLN    DTVP0835     PLN
31A PA SCRANTON             DTVPLN    DTVP0838     PLN
31A VA PORTSMOUTH           DTVPLN    DTVP0846     PLN
32A PA ALTOONA              DTVPLN    DTVP0876     PLN
33A DC WASHINGTON           BMPEDT    20030409AAR  CP
34A DC WASHINGTON           BLCDT     20040206AAS  LIC
35A DC WASHINGTON           BMPCDT    20060519ACK  CP
46A MD BALTIMORE            BPCDT     19980803KR   CP

After Analysis

Results for: 31N MD HAGERSTOWN,          BLET      19960828KE   LIC
                                  POPULATION   AREA (sq km)
   within Noise Limited Contour     1213954      21555.2
   not affected by terrain losses    773237      14370.2
   lost to NTSC IX                    71148        553.8
   lost to additional IX by ATV       17788        266.6
   lost to all IX                     88936        820.4

 Potential Interfering Stations Included in above Scenario   205

24N MD BALTIMORE            BLCT      19860103KG   LIC
31N NY NEW YORK             BLCT      19860703KH   LIC
32N DC WASHINGTON           BLET      19801107KE   LIC
45N MD BALTIMORE            BMPCT     20030116AAX  CP
28A MD FREDERICK            BPEDT     20080620AHT  CP
29A MD BALTIMORE            DTVPLN    DTVP0747     PLN
29A PA JOHNSTOWN            BLCDT     20050606AIE  LIC
30A PA JOHNSTOWN            DTVPLN    DTVP0799     PLN
30A PA RED LION             DTVPLN    DTVP0800     PLN
30A VA GOLDVEIN             BLEDT     20031230AAR  LIC
31A DE WILMINGTON           DTVPLN    DTVP0815     PLN
31A OH CLEVELAND            DTVPLN    DTVP0835     PLN
31A PA SCRANTON             DTVPLN    DTVP0838     PLN
31A VA PORTSMOUTH           DTVPLN    DTVP0846     PLN
32A PA ALTOONA              DTVPLN    DTVP0876     PLN
33A DC WASHINGTON           BMPEDT    20030409AAR  CP
34A DC WASHINGTON           BLCDT     20040206AAS  LIC
35A DC WASHINGTON           BMPCDT    20060519ACK  CP
46A MD BALTIMORE            BPCDT     19980803KR   CP
23A WV ROMNEY               USERRECORD01           APP
 *Percent new DTV interference without proposal:      7.3  BLET      19960828KE
 *Percent new DTV interference with proposal:         7.3  BLET      19960828KE


Result key:     1038
Scenario      206  Affected station       46
Before Analysis

Results for: 31N MD HAGERSTOWN,          BLET      19960828KE   LIC
                                  POPULATION   AREA (sq km)
   within Noise Limited Contour     1213954      21555.2
   not affected by terrain losses    773237      14370.2
   lost to NTSC IX                    71148        553.8
   lost to additional IX by ATV       17673        258.7
```

```
   lost to all IX                     88821        812.5

 Potential Interfering Stations Included in above Scenario   206

24N MD BALTIMORE            BLCT      19860103KG   LIC
31N NY NEW YORK             BLCT      19860703KH   LIC
32N DC WASHINGTON           BLET      19801107KE   LIC
45N MD BALTIMORE            BMPCT     20030116AAX  CP
28A MD FREDERICK            BPEDT     20080620AHT  CP
29A MD BALTIMORE            DTVPLN    DTVP0747     PLN
29A PA JOHNSTOWN            BLCDT     20050606AIE  LIC
30A PA JOHNSTOWN            DTVPLN    DTVP0799     PLN
30A PA RED LION             DTVPLN    DTVP0800     PLN
30A VA GOLDVEIN             BLEDT     20031230AAR  LIC
31A DE WILMINGTON           DTVPLN    DTVP0815     PLN
31A OH CLEVELAND            DTVPLN    DTVP0835     PLN
31A PA SCRANTON             DTVPLN    DTVP0838     PLN
31A VA PORTSMOUTH           DTVPLN    DTVP0846     PLN
32A PA ALTOONA              DTVPLN    DTVP0876     PLN
33A DC WASHINGTON           BMPEDT    20030409AAR  CP
34A DC WASHINGTON           BLCDT     20040206AAS  LIC
35A DC WASHINGTON           DTVPLN    DTVP0968     PLN
46A MD BALTIMORE            BPCDT     19980803KR   CP

After Analysis

Results for: 31N MD HAGERSTOWN,          BLET      19960828KE   LIC
                                  POPULATION   AREA (sq km)
   within Noise Limited Contour     1213954      21555.2
   not affected by terrain losses    773237      14370.2
   lost to NTSC IX                    71148        553.8
   lost to additional IX by ATV       17788        266.6
   lost to all IX                     88936        820.4

 Potential Interfering Stations Included in above Scenario   206

24N MD BALTIMORE            BLCT      19860103KG   LIC
31N NY NEW YORK             BLCT      19860703KH   LIC
32N DC WASHINGTON           BLET      19801107KE   LIC
45N MD BALTIMORE            BMPCT     20030116AAX  CP
28A MD FREDERICK            BPEDT     20080620AHT  CP
29A MD BALTIMORE            DTVPLN    DTVP0747     PLN
29A PA JOHNSTOWN            BLCDT     20050606AIE  LIC
30A PA JOHNSTOWN            DTVPLN    DTVP0799     PLN
30A PA RED LION             DTVPLN    DTVP0800     PLN
30A VA GOLDVEIN             BLEDT     20031230AAR  LIC
31A DE WILMINGTON           DTVPLN    DTVP0815     PLN
31A OH CLEVELAND            DTVPLN    DTVP0835     PLN
31A PA SCRANTON             DTVPLN    DTVP0838     PLN
31A VA PORTSMOUTH           DTVPLN    DTVP0846     PLN
32A PA ALTOONA              DTVPLN    DTVP0876     PLN
33A DC WASHINGTON           BMPEDT    20030409AAR  CP
34A DC WASHINGTON           BLCDT     20040206AAS  LIC
35A DC WASHINGTON           DTVPLN    DTVP0968     PLN
46A MD BALTIMORE            BPCDT     19980803KR   CP
23A WV ROMNEY               USERRECORD01           APP
 *Percent new DTV interference without proposal:      7.3  BLET      19960828KE
 *Percent new DTV interference with proposal:         7.3  BLET      19960828KE


Result key:     1039
Scenario      207  Affected station       46
Before Analysis

Results for: 31N MD HAGERSTOWN,          BLET      19960828KE   LIC
                                  POPULATION   AREA (sq km)
   within Noise Limited Contour     1213954      21555.2
   not affected by terrain losses    773237      14370.2
   lost to NTSC IX                    71148        553.8
```

```
   lost to additional IX by ATV       17673        258.7
   lost to all IX                     88821        812.5

 Potential Interfering Stations Included in above Scenario   207

24N MD BALTIMORE            BLCT      19860103KG   LIC
31N NY NEW YORK             BLCT      19860703KH   LIC
32N DC WASHINGTON           BLET      19801107KE   LIC
45N MD BALTIMORE            BMPCT     20030116AAX  CP
28A MD FREDERICK            BPEDT     20080620AHT  CP
29A MD BALTIMORE            DTVPLN    DTVP0747     PLN
29A PA JOHNSTOWN            BLCDT     20050606AIE  LIC
30A PA JOHNSTOWN            DTVPLN    DTVP0799     PLN
30A PA RED LION             DTVPLN    DTVP0800     PLN
30A VA GOLDVEIN             BLEDT     20031230AAR  LIC
31A DE WILMINGTON           DTVPLN    DTVP0815     PLN
31A OH CLEVELAND            DTVPLN    DTVP0835     PLN
31A PA SCRANTON             DTVPLN    DTVP0838     PLN
31A VA PORTSMOUTH           DTVPLN    DTVP0846     PLN
32A PA ALTOONA              DTVPLN    DTVP0876     PLN
33A DC WASHINGTON           BMPEDT    20030409AAR  CP
34A DC WASHINGTON           DTVPLN    DTVP0930     PLN
35A DC WASHINGTON           BMPCDT    20060519ACK  CP
46A MD BALTIMORE            BPCDT     19980803KR   CP

After Analysis

Results for: 31N MD HAGERSTOWN,          BLET      19960828KE   LIC
                                   POPULATION   AREA (sq km)
   within Noise Limited Contour     1213954      21555.2
   not affected by terrain losses    773237      14370.2
   lost to NTSC IX                    71148        553.8
   lost to additional IX by ATV       17788        266.6
   lost to all IX                     88936        820.4

 Potential Interfering Stations Included in above Scenario   207

24N MD BALTIMORE            BLCT      19860103KG   LIC
31N NY NEW YORK             BLCT      19860703KH   LIC
32N DC WASHINGTON           BLET      19801107KE   LIC
45N MD BALTIMORE            BMPCT     20030116AAX  CP
28A MD FREDERICK            BPEDT     20080620AHT  CP
29A MD BALTIMORE            DTVPLN    DTVP0747     PLN
29A PA JOHNSTOWN            BLCDT     20050606AIE  LIC
30A PA JOHNSTOWN            DTVPLN    DTVP0799     PLN
30A PA RED LION             DTVPLN    DTVP0800     PLN
30A VA GOLDVEIN             BLEDT     20031230AAR  LIC
31A DE WILMINGTON           DTVPLN    DTVP0815     PLN
31A OH CLEVELAND            DTVPLN    DTVP0835     PLN
31A PA SCRANTON             DTVPLN    DTVP0838     PLN
31A VA PORTSMOUTH           DTVPLN    DTVP0846     PLN
32A PA ALTOONA              DTVPLN    DTVP0876     PLN
33A DC WASHINGTON           BMPEDT    20030409AAR  CP
34A DC WASHINGTON           DTVPLN    DTVP0930     PLN
35A DC WASHINGTON           BMPCDT    20060519ACK  CP
46A MD BALTIMORE            BPCDT     19980803KR   CP
23A WV ROMNEY               USERRECORD01           APP
 *Percent new DTV interference without proposal:      7.3  BLET      19960828KE
 *Percent new DTV interference with proposal:         7.3  BLET      19960828KE


Result key:     1040
Scenario      208  Affected station       46
Before Analysis

Results for: 31N MD HAGERSTOWN,          BLET      19960828KE   LIC
                                   POPULATION   AREA (sq km)
   within Noise Limited Contour     1213954      21555.2
   not affected by terrain losses    773237      14370.2
```

```
   lost to NTSC IX                    71148        553.8
   lost to additional IX by ATV       17673        258.7
   lost to all IX                     88821        812.5

 Potential Interfering Stations Included in above Scenario   208

24N MD BALTIMORE            BLCT      19860103KG   LIC
31N NY NEW YORK             BLCT      19860703KH   LIC
32N DC WASHINGTON           BLET      19801107KE   LIC
45N MD BALTIMORE            BMPCT     20030116AAX  CP
28A MD FREDERICK            BPEDT     20080620AHT  CP
29A MD BALTIMORE            DTVPLN    DTVP0747     PLN
29A PA JOHNSTOWN            BLCDT     20050606AIE  LIC
30A PA JOHNSTOWN            DTVPLN    DTVP0799     PLN
30A PA RED LION             DTVPLN    DTVP0800     PLN
30A VA GOLDVEIN             BLEDT     20031230AAR  LIC
31A DE WILMINGTON           DTVPLN    DTVP0815     PLN
31A OH CLEVELAND            DTVPLN    DTVP0835     PLN
31A PA SCRANTON             DTVPLN    DTVP0838     PLN
31A VA PORTSMOUTH           DTVPLN    DTVP0846     PLN
32A PA ALTOONA              DTVPLN    DTVP0876     PLN
33A DC WASHINGTON           BMPEDT    20030409AAR  CP
34A DC WASHINGTON           DTVPLN    DTVP0930     PLN
35A DC WASHINGTON           DTVPLN    DTVP0968     PLN
46A MD BALTIMORE            BPCDT     19980803KR   CP

After Analysis

Results for: 31N MD HAGERSTOWN,          BLET      19960828KE   LIC
                                   POPULATION   AREA (sq km)
   within Noise Limited Contour     1213954      21555.2
   not affected by terrain losses    773237      14370.2
   lost to NTSC IX                    71148        553.8
   lost to additional IX by ATV       17788        266.6
   lost to all IX                     88936        820.4

 Potential Interfering Stations Included in above Scenario   208

24N MD BALTIMORE            BLCT      19860103KG   LIC
31N NY NEW YORK             BLCT      19860703KH   LIC
32N DC WASHINGTON           BLET      19801107KE   LIC
45N MD BALTIMORE            BMPCT     20030116AAX  CP
28A MD FREDERICK            BPEDT     20080620AHT  CP
29A MD BALTIMORE            DTVPLN    DTVP0747     PLN
29A PA JOHNSTOWN            BLCDT     20050606AIE  LIC
30A PA JOHNSTOWN            DTVPLN    DTVP0799     PLN
30A PA RED LION             DTVPLN    DTVP0800     PLN
30A VA GOLDVEIN             BLEDT     20031230AAR  LIC
31A DE WILMINGTON           DTVPLN    DTVP0815     PLN
31A OH CLEVELAND            DTVPLN    DTVP0835     PLN
31A PA SCRANTON             DTVPLN    DTVP0838     PLN
31A VA PORTSMOUTH           DTVPLN    DTVP0846     PLN
32A PA ALTOONA              DTVPLN    DTVP0876     PLN
33A DC WASHINGTON           BMPEDT    20030409AAR  CP
34A DC WASHINGTON           DTVPLN    DTVP0930     PLN
35A DC WASHINGTON           DTVPLN    DTVP0968     PLN
46A MD BALTIMORE            BPCDT     19980803KR   CP
23A WV ROMNEY               USERRECORD01           APP
 *Percent new DTV interference without proposal:      7.3  BLET      19960828KE
 *Percent new DTV interference with proposal:         7.3  BLET      19960828KE


Result key:     1041
Scenario      209  Affected station       46
Before Analysis

Results for: 31N MD HAGERSTOWN,          BLET      19960828KE   LIC
                                   POPULATION   AREA (sq km)
   within Noise Limited Contour     1213954      21555.2
```

```
   not affected by terrain losses    773237      14370.2
   lost to NTSC IX                    71148        553.8
   lost to additional IX by ATV       21965        280.4
   lost to all IX                     93113        834.2

 Potential Interfering Stations Included in above Scenario   209

24N MD BALTIMORE            BLCT      19860103KG   LIC
31N NY NEW YORK             BLCT      19860703KH   LIC
32N DC WASHINGTON           BLET      19801107KE   LIC
45N MD BALTIMORE            BMPCT     20030116AAX  CP
28A MD FREDERICK            BPEDT     20080620AHT  CP
29A MD BALTIMORE            DTVPLN    DTVP0747     PLN
29A PA JOHNSTOWN            BLCDT     20050606AIE  LIC
30A PA JOHNSTOWN            DTVPLN    DTVP0799     PLN
30A PA RED LION             DTVPLN    DTVP0800     PLN
30A VA GOLDVEIN             DTVPLN    DTVP0806     PLN
31A DE WILMINGTON           BLCDT     20031203AFL  LIC
31A OH CLEVELAND            DTVPLN    DTVP0835     PLN
31A PA SCRANTON             BLCDT     20060721ABH  LIC
31A VA PORTSMOUTH           DTVPLN    DTVP0846     PLN
32A PA ALTOONA              DTVPLN    DTVP0876     PLN
33A DC WASHINGTON           BMPEDT    20030409AAR  CP
34A DC WASHINGTON           BLCDT     20040206AAS  LIC
35A DC WASHINGTON           BMPCDT    20060519ACK  CP
46A MD BALTIMORE            BPCDT     19980803KR   CP

After Analysis

Results for: 31N MD HAGERSTOWN,          BLET      19960828KE   LIC
                                   POPULATION   AREA (sq km)
   within Noise Limited Contour     1213954      21555.2
   not affected by terrain losses    773237      14370.2
   lost to NTSC IX                    71148        553.8
   lost to additional IX by ATV       22080        288.3
   lost to all IX                     93228        842.1

 Potential Interfering Stations Included in above Scenario   209

24N MD BALTIMORE            BLCT      19860103KG   LIC
31N NY NEW YORK             BLCT      19860703KH   LIC
32N DC WASHINGTON           BLET      19801107KE   LIC
45N MD BALTIMORE            BMPCT     20030116AAX  CP
28A MD FREDERICK            BPEDT     20080620AHT  CP
29A MD BALTIMORE            DTVPLN    DTVP0747     PLN
29A PA JOHNSTOWN            BLCDT     20050606AIE  LIC
30A PA JOHNSTOWN            DTVPLN    DTVP0799     PLN
30A PA RED LION             DTVPLN    DTVP0800     PLN
30A VA GOLDVEIN             DTVPLN    DTVP0806     PLN
31A DE WILMINGTON           BLCDT     20031203AFL  LIC
31A OH CLEVELAND            DTVPLN    DTVP0835     PLN
31A PA SCRANTON             BLCDT     20060721ABH  LIC
31A VA PORTSMOUTH           DTVPLN    DTVP0846     PLN
32A PA ALTOONA              DTVPLN    DTVP0876     PLN
33A DC WASHINGTON           BMPEDT    20030409AAR  CP
34A DC WASHINGTON           BLCDT     20040206AAS  LIC
35A DC WASHINGTON           BMPCDT    20060519ACK  CP
46A MD BALTIMORE            BPCDT     19980803KR   CP
23A WV ROMNEY               USERRECORD01           APP
 *Percent new DTV interference without proposal:      7.7  BLET      19960828KE
 *Percent new DTV interference with proposal:         7.7  BLET      19960828KE


Result key:     1042
Scenario      210  Affected station       46
Before Analysis

Results for: 31N MD HAGERSTOWN,          BLET      19960828KE   LIC
                                   POPULATION   AREA (sq km)
```

```
   within Noise Limited Contour     1213954      21555.2
   not affected by terrain losses    773237      14370.2
   lost to NTSC IX                    71148        553.8
   lost to additional IX by ATV       21965        280.4
   lost to all IX                     93113        834.2

 Potential Interfering Stations Included in above Scenario   210

24N MD BALTIMORE            BLCT      19860103KG   LIC
31N NY NEW YORK             BLCT      19860703KH   LIC
32N DC WASHINGTON           BLET      19801107KE   LIC
45N MD BALTIMORE            BMPCT     20030116AAX  CP
28A MD FREDERICK            BPEDT     20080620AHT  CP
29A MD BALTIMORE            DTVPLN    DTVP0747     PLN
29A PA JOHNSTOWN            BLCDT     20050606AIE  LIC
30A PA JOHNSTOWN            DTVPLN    DTVP0799     PLN
30A PA RED LION             DTVPLN    DTVP0800     PLN
30A VA GOLDVEIN             DTVPLN    DTVP0806     PLN
31A DE WILMINGTON           BLCDT     20031203AFL  LIC
31A OH CLEVELAND            DTVPLN    DTVP0835     PLN
31A PA SCRANTON             BLCDT     20060721ABH  LIC
31A VA PORTSMOUTH           DTVPLN    DTVP0846     PLN
32A PA ALTOONA              DTVPLN    DTVP0876     PLN
33A DC WASHINGTON           BMPEDT    20030409AAR  CP
34A DC WASHINGTON           BLCDT     20040206AAS  LIC
35A DC WASHINGTON           DTVPLN    DTVP0968     PLN
46A MD BALTIMORE            BPCDT     19980803KR   CP

After Analysis

Results for: 31N MD HAGERSTOWN,          BLET      19960828KE   LIC
                                   POPULATION   AREA (sq km)
   within Noise Limited Contour     1213954      21555.2
   not affected by terrain losses    773237      14370.2
   lost to NTSC IX                    71148        553.8
   lost to additional IX by ATV       22080        288.3
   lost to all IX                     93228        842.1

 Potential Interfering Stations Included in above Scenario   210

24N MD BALTIMORE            BLCT      19860103KG   LIC
31N NY NEW YORK             BLCT      19860703KH   LIC
32N DC WASHINGTON           BLET      19801107KE   LIC
45N MD BALTIMORE            BMPCT     20030116AAX  CP
28A MD FREDERICK            BPEDT     20080620AHT  CP
29A MD BALTIMORE            DTVPLN    DTVP0747     PLN
29A PA JOHNSTOWN            BLCDT     20050606AIE  LIC
30A PA JOHNSTOWN            DTVPLN    DTVP0799     PLN
30A PA RED LION             DTVPLN    DTVP0800     PLN
30A VA GOLDVEIN             DTVPLN    DTVP0806     PLN
31A DE WILMINGTON           BLCDT     20031203AFL  LIC
31A OH CLEVELAND            DTVPLN    DTVP0835     PLN
31A PA SCRANTON             BLCDT     20060721ABH  LIC
31A VA PORTSMOUTH           DTVPLN    DTVP0846     PLN
32A PA ALTOONA              DTVPLN    DTVP0876     PLN
33A DC WASHINGTON           BMPEDT    20030409AAR  CP
34A DC WASHINGTON           BLCDT     20040206AAS  LIC
35A DC WASHINGTON           DTVPLN    DTVP0968     PLN
46A MD BALTIMORE            BPCDT     19980803KR   CP
23A WV ROMNEY               USERRECORD01           APP
 *Percent new DTV interference without proposal:      7.7  BLET      19960828KE
 *Percent new DTV interference with proposal:         7.7  BLET      19960828KE


Result key:     1043
Scenario      211  Affected station       46
Before Analysis

Results for: 31N MD HAGERSTOWN,          BLET      19960828KE   LIC
```

	POPULATION	AREA (sq km)
within Noise Limited Contour	1213954	21555.2
not affected by terrain losses	773237	14370.2
lost to NTSC IX	71148	553.8
lost to additional IX by ATV	21965	280.4
lost to all IX	93113	834.2

Potential Interfering Stations Included in above Scenario 211

24N MD BALTIMORE	BLCT	19860103KG	LIC
31N NY NEW YORK	BLCT	19860703KH	LIC
32N DC WASHINGTON	BLET	19801107KE	LIC
45N MD BALTIMORE	BMPCT	20030116AAX	CP
28A MD FREDERICK	BPEDT	20080620AHT	CP
29A MD BALTIMORE	DTVPLN	DTVP0747	PLN
29A PA JOHNSTOWN	BLCDT	20050606AIE	LIC
30A PA JOHNSTOWN	DTVPLN	DTVP0799	PLN
30A PA RED LION	DTVPLN	DTVP0800	PLN
30A VA GOLDVEIN	DTVPLN	DTVP0806	PLN
31A DE WILMINGTON	BLCDT	20031203AFL	LIC
31A OH CLEVELAND	DTVPLN	DTVP0835	PLN
31A PA SCRANTON	BLCDT	20060721ABH	LIC
31A VA PORTSMOUTH	DTVPLN	DTVP0846	PLN
32A PA ALTOONA	DTVPLN	DTVP0876	PLN
33A DC WASHINGTON	BMPEDT	20030409AAR	CP
34A DC WASHINGTON	DTVPLN	DTVP0930	PLN
35A DC WASHINGTON	BMPCDT	20060519ACK	CP
46A MD BALTIMORE	BPCDT	19980803KR	CP

After Analysis

Results for: 31N MD HAGERSTOWN, BLET 19960828KE LIC

	POPULATION	AREA (sq km)
within Noise Limited Contour	1213954	21555.2
not affected by terrain losses	773237	14370.2
lost to NTSC IX	71148	553.8
lost to additional IX by ATV	22080	288.3
lost to all IX	93228	842.1

Potential Interfering Stations Included in above Scenario 211

24N MD BALTIMORE	BLCT	19860103KG	LIC
31N NY NEW YORK	BLCT	19860703KH	LIC
32N DC WASHINGTON	BLET	19801107KE	LIC
45N MD BALTIMORE	BMPCT	20030116AAX	CP
28A MD FREDERICK	BPEDT	20080620AHT	CP
29A MD BALTIMORE	DTVPLN	DTVP0747	PLN
29A PA JOHNSTOWN	BLCDT	20050606AIE	LIC
30A PA JOHNSTOWN	DTVPLN	DTVP0799	PLN
30A PA RED LION	DTVPLN	DTVP0800	PLN
30A VA GOLDVEIN	DTVPLN	DTVP0806	PLN
31A DE WILMINGTON	BLCDT	20031203AFL	LIC
31A OH CLEVELAND	DTVPLN	DTVP0835	PLN
31A PA SCRANTON	BLCDT	20060721ABH	LIC
31A VA PORTSMOUTH	DTVPLN	DTVP0846	PLN
32A PA ALTOONA	DTVPLN	DTVP0876	PLN
33A DC WASHINGTON	BMPEDT	20030409AAR	CP
34A DC WASHINGTON	DTVPLN	DTVP0930	PLN
35A DC WASHINGTON	BMPCDT	20060519ACK	CP
46A MD BALTIMORE	BPCDT	19980803KR	CP
23A WV ROMNEY	USERRECORD01		APP

*Percent new DTV interference without proposal: 7.7 BLET 19960828KE
*Percent new DTV interference with proposal: 7.7 BLET 19960828KE

Result key: 1044
Scenario 212 Affected station 46
Before Analysis

```
Results for: 31N MD HAGERSTOWN,          BLET      19960828KE   LIC
                                   POPULATION   AREA (sq km)
   within Noise Limited Contour     1213954      21555.2
   not affected by terrain losses    773237      14370.2
   lost to NTSC IX                    71148        553.8
   lost to additional IX by ATV       21965        280.4
   lost to all IX                     93113        834.2

 Potential Interfering Stations Included in above Scenario   212

24N MD BALTIMORE            BLCT      19860103KG   LIC
31N NY NEW YORK             BLCT      19860703KH   LIC
32N DC WASHINGTON           BLET      19801107KE   LIC
45N MD BALTIMORE            BMPCT     20030116AAX  CP
28A MD FREDERICK            BPEDT     20080620AHT  CP
29A MD BALTIMORE            DTVPLN    DTVP0747     PLN
29A PA JOHNSTOWN            BLCDT     20050606AIE  LIC
30A PA JOHNSTOWN            DTVPLN    DTVP0799     PLN
30A PA RED LION             DTVPLN    DTVP0800     PLN
30A VA GOLDVEIN             DTVPLN    DTVP0806     PLN
31A DE WILMINGTON           BLCDT     20031203AFL  LIC
31A OH CLEVELAND            DTVPLN    DTVP0835     PLN
31A PA SCRANTON             BLCDT     20060721ABH  LIC
31A VA PORTSMOUTH           DTVPLN    DTVP0846     PLN
32A PA ALTOONA              DTVPLN    DTVP0876     PLN
33A DC WASHINGTON           BMPEDT    20030409AAR  CP
34A DC WASHINGTON           DTVPLN    DTVP0930     PLN
35A DC WASHINGTON           DTVPLN    DTVP0968     PLN
46A MD BALTIMORE            BPCDT     19980803KR   CP

After Analysis

Results for: 31N MD HAGERSTOWN,          BLET      19960828KE   LIC
                                   POPULATION   AREA (sq km)
   within Noise Limited Contour     1213954      21555.2
   not affected by terrain losses    773237      14370.2
   lost to NTSC IX                    71148        553.8
   lost to additional IX by ATV       22080        288.3
   lost to all IX                     93228        842.1

 Potential Interfering Stations Included in above Scenario   212

24N MD BALTIMORE            BLCT      19860103KG   LIC
31N NY NEW YORK             BLCT      19860703KH   LIC
32N DC WASHINGTON           BLET      19801107KE   LIC
45N MD BALTIMORE            BMPCT     20030116AAX  CP
28A MD FREDERICK            BPEDT     20080620AHT  CP
29A MD BALTIMORE            DTVPLN    DTVP0747     PLN
29A PA JOHNSTOWN            BLCDT     20050606AIE  LIC
30A PA JOHNSTOWN            DTVPLN    DTVP0799     PLN
30A PA RED LION             DTVPLN    DTVP0800     PLN
30A VA GOLDVEIN             DTVPLN    DTVP0806     PLN
31A DE WILMINGTON           BLCDT     20031203AFL  LIC
31A OH CLEVELAND            DTVPLN    DTVP0835     PLN
31A PA SCRANTON             BLCDT     20060721ABH  LIC
31A VA PORTSMOUTH           DTVPLN    DTVP0846     PLN
32A PA ALTOONA              DTVPLN    DTVP0876     PLN
33A DC WASHINGTON           BMPEDT    20030409AAR  CP
34A DC WASHINGTON           DTVPLN    DTVP0930     PLN
35A DC WASHINGTON           DTVPLN    DTVP0968     PLN
46A MD BALTIMORE            BPCDT     19980803KR   CP
23A WV ROMNEY               USERRECORD01           APP
 *Percent new DTV interference without proposal:      7.7  BLET      19960828KE
 *Percent new DTV interference with proposal:         7.7  BLET      19960828KE


Result key:     1045
Scenario      213  Affected station       46
Before Analysis
```

```
Results for: 31N MD HAGERSTOWN,          BLET      19960828KE   LIC
                                   POPULATION   AREA (sq km)
   within Noise Limited Contour     1213954      21555.2
   not affected by terrain losses    773237      14370.2
   lost to NTSC IX                    71148        553.8
   lost to additional IX by ATV       20663        254.7
   lost to all IX                     91811        808.5

 Potential Interfering Stations Included in above Scenario   213

24N MD BALTIMORE            BLCT      19860103KG   LIC
31N NY NEW YORK             BLCT      19860703KH   LIC
32N DC WASHINGTON           BLET      19801107KE   LIC
45N MD BALTIMORE            BMPCT     20030116AAX  CP
28A MD FREDERICK            BPEDT     20080620AHT  CP
29A MD BALTIMORE            DTVPLN    DTVP0747     PLN
29A PA JOHNSTOWN            BLCDT     20050606AIE  LIC
30A PA JOHNSTOWN            DTVPLN    DTVP0799     PLN
30A PA RED LION             DTVPLN    DTVP0800     PLN
30A VA GOLDVEIN             DTVPLN    DTVP0806     PLN
31A DE WILMINGTON           BLCDT     20031203AFL  LIC
31A OH CLEVELAND            DTVPLN    DTVP0835     PLN
31A PA SCRANTON             DTVPLN    DTVP0838     PLN
31A VA PORTSMOUTH           DTVPLN    DTVP0846     PLN
32A PA ALTOONA              DTVPLN    DTVP0876     PLN
33A DC WASHINGTON           BMPEDT    20030409AAR  CP
34A DC WASHINGTON           BLCDT     20040206AAS  LIC
35A DC WASHINGTON           BMPCDT    20060519ACK  CP
46A MD BALTIMORE            BPCDT     19980803KR   CP

After Analysis

Results for: 31N MD HAGERSTOWN,          BLET      19960828KE   LIC
                                   POPULATION   AREA (sq km)
   within Noise Limited Contour     1213954      21555.2
   not affected by terrain losses    773237      14370.2
   lost to NTSC IX                    71148        553.8
   lost to additional IX by ATV       20778        262.6
   lost to all IX                     91926        816.4

 Potential Interfering Stations Included in above Scenario   213

24N MD BALTIMORE            BLCT      19860103KG   LIC
31N NY NEW YORK             BLCT      19860703KH   LIC
32N DC WASHINGTON           BLET      19801107KE   LIC
45N MD BALTIMORE            BMPCT     20030116AAX  CP
28A MD FREDERICK            BPEDT     20080620AHT  CP
29A MD BALTIMORE            DTVPLN    DTVP0747     PLN
29A PA JOHNSTOWN            BLCDT     20050606AIE  LIC
30A PA JOHNSTOWN            DTVPLN    DTVP0799     PLN
30A PA RED LION             DTVPLN    DTVP0800     PLN
30A VA GOLDVEIN             DTVPLN    DTVP0806     PLN
31A DE WILMINGTON           BLCDT     20031203AFL  LIC
31A OH CLEVELAND            DTVPLN    DTVP0835     PLN
31A PA SCRANTON             DTVPLN    DTVP0838     PLN
31A VA PORTSMOUTH           DTVPLN    DTVP0846     PLN
32A PA ALTOONA              DTVPLN    DTVP0876     PLN
33A DC WASHINGTON           BMPEDT    20030409AAR  CP
34A DC WASHINGTON           BLCDT     20040206AAS  LIC
35A DC WASHINGTON           BMPCDT    20060519ACK  CP
46A MD BALTIMORE            BPCDT     19980803KR   CP
23A WV ROMNEY               USERRECORD01           APP
 *Percent new DTV interference without proposal:      7.6  BLET      19960828KE
 *Percent new DTV interference with proposal:         7.6  BLET      19960828KE


Result key:     1046
Scenario      214  Affected station       46
```

Before Analysis

Results for: 31N MD HAGERSTOWN, BLET 19960828KE LIC

	POPULATION	AREA (sq km)
within Noise Limited Contour	1213954	21555.2
not affected by terrain losses	773237	14370.2
lost to NTSC IX	71148	553.8
lost to additional IX by ATV	20663	254.7
lost to all IX	91811	808.5

Potential Interfering Stations Included in above Scenario 214

24N MD BALTIMORE	BLCT	19860103KG	LIC
31N NY NEW YORK	BLCT	19860703KH	LIC
32N DC WASHINGTON	BLET	19801107KE	LIC
45N MD BALTIMORE	BMPCT	20030116AAX	CP
28A MD FREDERICK	BPEDT	20080620AHT	CP
29A MD BALTIMORE	DTVPLN	DTVP0747	PLN
29A PA JOHNSTOWN	BLCDT	20050606AIE	LIC
30A PA JOHNSTOWN	DTVPLN	DTVP0799	PLN
30A PA RED LION	DTVPLN	DTVP0800	PLN
30A VA GOLDVEIN	DTVPLN	DTVP0806	PLN
31A DE WILMINGTON	BLCDT	20031203AFL	LIC
31A OH CLEVELAND	DTVPLN	DTVP0835	PLN
31A PA SCRANTON	DTVPLN	DTVP0838	PLN
31A VA PORTSMOUTH	DTVPLN	DTVP0846	PLN
32A PA ALTOONA	DTVPLN	DTVP0876	PLN
33A DC WASHINGTON	BMPEDT	20030409AAR	CP
34A DC WASHINGTON	BLCDT	20040206AAS	LIC
35A DC WASHINGTON	DTVPLN	DTVP0968	PLN
46A MD BALTIMORE	BPCDT	19980803KR	CP

After Analysis

Results for: 31N MD HAGERSTOWN, BLET 19960828KE LIC

	POPULATION	AREA (sq km)
within Noise Limited Contour	1213954	21555.2
not affected by terrain losses	773237	14370.2
lost to NTSC IX	71148	553.8
lost to additional IX by ATV	20778	262.6
lost to all IX	91926	816.4

Potential Interfering Stations Included in above Scenario 214

24N MD BALTIMORE	BLCT	19860103KG	LIC
31N NY NEW YORK	BLCT	19860703KH	LIC
32N DC WASHINGTON	BLET	19801107KE	LIC
45N MD BALTIMORE	BMPCT	20030116AAX	CP
28A MD FREDERICK	BPEDT	20080620AHT	CP
29A MD BALTIMORE	DTVPLN	DTVP0747	PLN
29A PA JOHNSTOWN	BLCDT	20050606AIE	LIC
30A PA JOHNSTOWN	DTVPLN	DTVP0799	PLN
30A PA RED LION	DTVPLN	DTVP0800	PLN
30A VA GOLDVEIN	DTVPLN	DTVP0806	PLN
31A DE WILMINGTON	BLCDT	20031203AFL	LIC
31A OH CLEVELAND	DTVPLN	DTVP0835	PLN
31A PA SCRANTON	DTVPLN	DTVP0838	PLN
31A VA PORTSMOUTH	DTVPLN	DTVP0846	PLN
32A PA ALTOONA	DTVPLN	DTVP0876	PLN
33A DC WASHINGTON	BMPEDT	20030409AAR	CP
34A DC WASHINGTON	BLCDT	20040206AAS	LIC
35A DC WASHINGTON	DTVPLN	DTVP0968	PLN
46A MD BALTIMORE	BPCDT	19980803KR	CP
23A WV ROMNEY	USERRECORD01		APP

*Percent new DTV interference without proposal: 7.6 BLET 19960828KE
*Percent new DTV interference with proposal: 7.6 BLET 19960828KE

Result key: 1047

Scenario 215 Affected station 46
Before Analysis

Results for: 31N MD HAGERSTOWN, BLET 19960828KE LIC

	POPULATION	AREA (sq km)
within Noise Limited Contour	1213954	21555.2
not affected by terrain losses	773237	14370.2
lost to NTSC IX	71148	553.8
lost to additional IX by ATV	20663	254.7
lost to all IX	91811	808.5

Potential Interfering Stations Included in above Scenario 215

24N MD BALTIMORE	BLCT	19860103KG	LIC
31N NY NEW YORK	BLCT	19860703KH	LIC
32N DC WASHINGTON	BLET	19801107KE	LIC
45N MD BALTIMORE	BMPCT	20030116AAX	CP
28A MD FREDERICK	BPEDT	20080620AHT	CP
29A MD BALTIMORE	DTVPLN	DTVP0747	PLN
29A PA JOHNSTOWN	BLCDT	20050606AIE	LIC
30A PA JOHNSTOWN	DTVPLN	DTVP0799	PLN
30A PA RED LION	DTVPLN	DTVP0800	PLN
30A VA GOLDVEIN	DTVPLN	DTVP0806	PLN
31A DE WILMINGTON	BLCDT	20031203AFL	LIC
31A OH CLEVELAND	DTVPLN	DTVP0835	PLN
31A PA SCRANTON	DTVPLN	DTVP0838	PLN
31A VA PORTSMOUTH	DTVPLN	DTVP0846	PLN
32A PA ALTOONA	DTVPLN	DTVP0876	PLN
33A DC WASHINGTON	BMPEDT	20030409AAR	CP
34A DC WASHINGTON	DTVPLN	DTVP0930	PLN
35A DC WASHINGTON	BMPCDT	20060519ACK	CP
46A MD BALTIMORE	BPCDT	19980803KR	CP

After Analysis

Results for: 31N MD HAGERSTOWN, BLET 19960828KE LIC

	POPULATION	AREA (sq km)
within Noise Limited Contour	1213954	21555.2
not affected by terrain losses	773237	14370.2
lost to NTSC IX	71148	553.8
lost to additional IX by ATV	20778	262.6
lost to all IX	91926	816.4

Potential Interfering Stations Included in above Scenario 215

24N MD BALTIMORE	BLCT	19860103KG	LIC
31N NY NEW YORK	BLCT	19860703KH	LIC
32N DC WASHINGTON	BLET	19801107KE	LIC
45N MD BALTIMORE	BMPCT	20030116AAX	CP
28A MD FREDERICK	BPEDT	20080620AHT	CP
29A MD BALTIMORE	DTVPLN	DTVP0747	PLN
29A PA JOHNSTOWN	BLCDT	20050606AIE	LIC
30A PA JOHNSTOWN	DTVPLN	DTVP0799	PLN
30A PA RED LION	DTVPLN	DTVP0800	PLN
30A VA GOLDVEIN	DTVPLN	DTVP0806	PLN
31A DE WILMINGTON	BLCDT	20031203AFL	LIC
31A OH CLEVELAND	DTVPLN	DTVP0835	PLN
31A PA SCRANTON	DTVPLN	DTVP0838	PLN
31A VA PORTSMOUTH	DTVPLN	DTVP0846	PLN
32A PA ALTOONA	DTVPLN	DTVP0876	PLN
33A DC WASHINGTON	BMPEDT	20030409AAR	CP
34A DC WASHINGTON	DTVPLN	DTVP0930	PLN
35A DC WASHINGTON	BMPCDT	20060519ACK	CP
46A MD BALTIMORE	BPCDT	19980803KR	CP
23A WV ROMNEY	USERRECORD01		APP

*Percent new DTV interference without proposal: 7.6 BLET 19960828KE
*Percent new DTV interference with proposal: 7.6 BLET 19960828KE

Result key: 1048
Scenario 216 Affected station 46
Before Analysis

Results for: 31N MD HAGERSTOWN, BLET 19960828KE LIC

	POPULATION	AREA (sq km)
within Noise Limited Contour	1213954	21555.2
not affected by terrain losses	773237	14370.2
lost to NTSC IX	71148	553.8
lost to additional IX by ATV	20663	254.7
lost to all IX	91811	808.5

Potential Interfering Stations Included in above Scenario 216

24N MD BALTIMORE	BLCT	19860103KG	LIC
31N NY NEW YORK	BLCT	19860703KH	LIC
32N DC WASHINGTON	BLET	19801107KE	LIC
45N MD BALTIMORE	BMPCT	20030116AAX	CP
28A MD FREDERICK	BPEDT	20080620AHT	CP
29A MD BALTIMORE	DTVPLN	DTVP0747	PLN
29A PA JOHNSTOWN	BLCDT	20050606AIE	LIC
30A PA JOHNSTOWN	DTVPLN	DTVP0799	PLN
30A PA RED LION	DTVPLN	DTVP0800	PLN
30A VA GOLDVEIN	DTVPLN	DTVP0806	PLN
31A DE WILMINGTON	BLCDT	20031203AFL	LIC
31A OH CLEVELAND	DTVPLN	DTVP0835	PLN
31A PA SCRANTON	DTVPLN	DTVP0838	PLN
31A VA PORTSMOUTH	DTVPLN	DTVP0846	PLN
32A PA ALTOONA	DTVPLN	DTVP0876	PLN
33A DC WASHINGTON	BMPEDT	20030409AAR	CP
34A DC WASHINGTON	DTVPLN	DTVP0930	PLN
35A DC WASHINGTON	DTVPLN	DTVP0968	PLN
46A MD BALTIMORE	BPCDT	19980803KR	CP

After Analysis

Results for: 31N MD HAGERSTOWN, BLET 19960828KE LIC

	POPULATION	AREA (sq km)
within Noise Limited Contour	1213954	21555.2
not affected by terrain losses	773237	14370.2
lost to NTSC IX	71148	553.8
lost to additional IX by ATV	20778	262.6
lost to all IX	91926	816.4

Potential Interfering Stations Included in above Scenario 216

24N MD BALTIMORE	BLCT	19860103KG	LIC
31N NY NEW YORK	BLCT	19860703KH	LIC
32N DC WASHINGTON	BLET	19801107KE	LIC
45N MD BALTIMORE	BMPCT	20030116AAX	CP
28A MD FREDERICK	BPEDT	20080620AHT	CP
29A MD BALTIMORE	DTVPLN	DTVP0747	PLN
29A PA JOHNSTOWN	BLCDT	20050606AIE	LIC
30A PA JOHNSTOWN	DTVPLN	DTVP0799	PLN
30A PA RED LION	DTVPLN	DTVP0800	PLN
30A VA GOLDVEIN	DTVPLN	DTVP0806	PLN
31A DE WILMINGTON	BLCDT	20031203AFL	LIC
31A OH CLEVELAND	DTVPLN	DTVP0835	PLN
31A PA SCRANTON	DTVPLN	DTVP0838	PLN
31A VA PORTSMOUTH	DTVPLN	DTVP0846	PLN
32A PA ALTOONA	DTVPLN	DTVP0876	PLN
33A DC WASHINGTON	BMPEDT	20030409AAR	CP
34A DC WASHINGTON	DTVPLN	DTVP0930	PLN
35A DC WASHINGTON	DTVPLN	DTVP0968	PLN
46A MD BALTIMORE	BPCDT	19980803KR	CP
23A WV ROMNEY	USERRECORD01		APP

*Percent new DTV interference without proposal: 7.6 BLET 19960828KE
*Percent new DTV interference with proposal: 7.6 BLET 19960828KE

```
Result key:     1049
Scenario      217  Affected station       46
Before Analysis

Results for: 31N MD HAGERSTOWN,          BLET      19960828KE   LIC
                                   POPULATION   AREA (sq km)
   within Noise Limited Contour     1213954      21555.2
   not affected by terrain losses    773237      14370.2
   lost to NTSC IX                    71148        553.8
   lost to additional IX by ATV       19787        284.3
   lost to all IX                     90935        838.2

 Potential Interfering Stations Included in above Scenario   217

24N MD BALTIMORE            BLCT      19860103KG   LIC
31N NY NEW YORK             BLCT      19860703KH   LIC
32N DC WASHINGTON           BLET      19801107KE   LIC
45N MD BALTIMORE            BMPCT     20030116AAX  CP
28A MD FREDERICK            BPEDT     20080620AHT  CP
29A MD BALTIMORE            DTVPLN    DTVP0747     PLN
29A PA JOHNSTOWN            BLCDT     20050606AIE  LIC
30A PA JOHNSTOWN            DTVPLN    DTVP0799     PLN
30A PA RED LION             DTVPLN    DTVP0800     PLN
30A VA GOLDVEIN             DTVPLN    DTVP0806     PLN
31A DE WILMINGTON           DTVPLN    DTVP0815     PLN
31A OH CLEVELAND            DTVPLN    DTVP0835     PLN
31A PA SCRANTON             BLCDT     20060721ABH  LIC
31A VA PORTSMOUTH           DTVPLN    DTVP0846     PLN
32A PA ALTOONA              DTVPLN    DTVP0876     PLN
33A DC WASHINGTON           BMPEDT    20030409AAR  CP
34A DC WASHINGTON           BLCDT     20040206AAS  LIC
35A DC WASHINGTON           BMPCDT    20060519ACK  CP
46A MD BALTIMORE            BPCDT     19980803KR   CP

After Analysis

Results for: 31N MD HAGERSTOWN,          BLET      19960828KE   LIC
                                   POPULATION   AREA (sq km)
   within Noise Limited Contour     1213954      21555.2
   not affected by terrain losses    773237      14370.2
   lost to NTSC IX                    71148        553.8
   lost to additional IX by ATV       19902        292.2
   lost to all IX                     91050        846.1

 Potential Interfering Stations Included in above Scenario   217

24N MD BALTIMORE            BLCT      19860103KG   LIC
31N NY NEW YORK             BLCT      19860703KH   LIC
32N DC WASHINGTON           BLET      19801107KE   LIC
45N MD BALTIMORE            BMPCT     20030116AAX  CP
28A MD FREDERICK            BPEDT     20080620AHT  CP
29A MD BALTIMORE            DTVPLN    DTVP0747     PLN
29A PA JOHNSTOWN            BLCDT     20050606AIE  LIC
30A PA JOHNSTOWN            DTVPLN    DTVP0799     PLN
30A PA RED LION             DTVPLN    DTVP0800     PLN
30A VA GOLDVEIN             DTVPLN    DTVP0806     PLN
31A DE WILMINGTON           DTVPLN    DTVP0815     PLN
31A OH CLEVELAND            DTVPLN    DTVP0835     PLN
31A PA SCRANTON             BLCDT     20060721ABH  LIC
31A VA PORTSMOUTH           DTVPLN    DTVP0846     PLN
32A PA ALTOONA              DTVPLN    DTVP0876     PLN
33A DC WASHINGTON           BMPEDT    20030409AAR  CP
34A DC WASHINGTON           BLCDT     20040206AAS  LIC
35A DC WASHINGTON           BMPCDT    20060519ACK  CP
46A MD BALTIMORE            BPCDT     19980803KR   CP
23A WV ROMNEY               USERRECORD01           APP
 *Percent new DTV interference without proposal:      7.5  BLET      19960828KE
 *Percent new DTV interference with proposal:         7.5  BLET      19960828KE
```

Result key: 1050
Scenario 218 Affected station 46
Before Analysis

Results for: 31N MD HAGERSTOWN, BLET 19960828KE LIC

	POPULATION	AREA (sq km)
within Noise Limited Contour	1213954	21555.2
not affected by terrain losses	773237	14370.2
lost to NTSC IX	71148	553.8
lost to additional IX by ATV	19787	284.3
lost to all IX	90935	838.2

Potential Interfering Stations Included in above Scenario 218

24N MD BALTIMORE	BLCT	19860103KG	LIC
31N NY NEW YORK	BLCT	19860703KH	LIC
32N DC WASHINGTON	BLET	19801107KE	LIC
45N MD BALTIMORE	BMPCT	20030116AAX	CP
28A MD FREDERICK	BPEDT	20080620AHT	CP
29A MD BALTIMORE	DTVPLN	DTVP0747	PLN
29A PA JOHNSTOWN	BLCDT	20050606AIE	LIC
30A PA JOHNSTOWN	DTVPLN	DTVP0799	PLN
30A PA RED LION	DTVPLN	DTVP0800	PLN
30A VA GOLDVEIN	DTVPLN	DTVP0806	PLN
31A DE WILMINGTON	DTVPLN	DTVP0815	PLN
31A OH CLEVELAND	DTVPLN	DTVP0835	PLN
31A PA SCRANTON	BLCDT	20060721ABH	LIC
31A VA PORTSMOUTH	DTVPLN	DTVP0846	PLN
32A PA ALTOONA	DTVPLN	DTVP0876	PLN
33A DC WASHINGTON	BMPEDT	20030409AAR	CP
34A DC WASHINGTON	BLCDT	20040206AAS	LIC
35A DC WASHINGTON	DTVPLN	DTVP0968	PLN
46A MD BALTIMORE	BPCDT	19980803KR	CP

After Analysis

Results for: 31N MD HAGERSTOWN, BLET 19960828KE LIC

	POPULATION	AREA (sq km)
within Noise Limited Contour	1213954	21555.2
not affected by terrain losses	773237	14370.2
lost to NTSC IX	71148	553.8
lost to additional IX by ATV	19902	292.2
lost to all IX	91050	846.1

Potential Interfering Stations Included in above Scenario 218

24N MD BALTIMORE	BLCT	19860103KG	LIC
31N NY NEW YORK	BLCT	19860703KH	LIC
32N DC WASHINGTON	BLET	19801107KE	LIC
45N MD BALTIMORE	BMPCT	20030116AAX	CP
28A MD FREDERICK	BPEDT	20080620AHT	CP
29A MD BALTIMORE	DTVPLN	DTVP0747	PLN
29A PA JOHNSTOWN	BLCDT	20050606AIE	LIC
30A PA JOHNSTOWN	DTVPLN	DTVP0799	PLN
30A PA RED LION	DTVPLN	DTVP0800	PLN
30A VA GOLDVEIN	DTVPLN	DTVP0806	PLN
31A DE WILMINGTON	DTVPLN	DTVP0815	PLN
31A OH CLEVELAND	DTVPLN	DTVP0835	PLN
31A PA SCRANTON	BLCDT	20060721ABH	LIC
31A VA PORTSMOUTH	DTVPLN	DTVP0846	PLN
32A PA ALTOONA	DTVPLN	DTVP0876	PLN
33A DC WASHINGTON	BMPEDT	20030409AAR	CP
34A DC WASHINGTON	BLCDT	20040206AAS	LIC
35A DC WASHINGTON	DTVPLN	DTVP0968	PLN
46A MD BALTIMORE	BPCDT	19980803KR	CP
23A WV ROMNEY	USERRECORD01		APP

*Percent new DTV interference without proposal: 7.5 BLET 19960828KE

```
 *Percent new DTV interference with proposal:         7.5  BLET      19960828KE


Result key:     1051
Scenario      219  Affected station       46
Before Analysis

Results for: 31N MD HAGERSTOWN,          BLET      19960828KE   LIC
                                   POPULATION   AREA (sq km)
   within Noise Limited Contour     1213954      21555.2
   not affected by terrain losses    773237      14370.2
   lost to NTSC IX                    71148        553.8
   lost to additional IX by ATV       19787        284.3
   lost to all IX                     90935        838.2

 Potential Interfering Stations Included in above Scenario   219

24N MD BALTIMORE            BLCT      19860103KG   LIC
31N NY NEW YORK             BLCT      19860703KH   LIC
32N DC WASHINGTON           BLET      19801107KE   LIC
45N MD BALTIMORE            BMPCT     20030116AAX  CP
28A MD FREDERICK            BPEDT     20080620AHT  CP
29A MD BALTIMORE            DTVPLN    DTVP0747     PLN
29A PA JOHNSTOWN            BLCDT     20050606AIE  LIC
30A PA JOHNSTOWN            DTVPLN    DTVP0799     PLN
30A PA RED LION             DTVPLN    DTVP0800     PLN
30A VA GOLDVEIN             DTVPLN    DTVP0806     PLN
31A DE WILMINGTON           DTVPLN    DTVP0815     PLN
31A OH CLEVELAND            DTVPLN    DTVP0835     PLN
31A PA SCRANTON             BLCDT     20060721ABH  LIC
31A VA PORTSMOUTH           DTVPLN    DTVP0846     PLN
32A PA ALTOONA              DTVPLN    DTVP0876     PLN
33A DC WASHINGTON           BMPEDT    20030409AAR  CP
34A DC WASHINGTON           DTVPLN    DTVP0930     PLN
35A DC WASHINGTON           BMPCDT    20060519ACK  CP
46A MD BALTIMORE            BPCDT     19980803KR   CP

After Analysis

Results for: 31N MD HAGERSTOWN,          BLET      19960828KE   LIC
                                   POPULATION   AREA (sq km)
   within Noise Limited Contour     1213954      21555.2
   not affected by terrain losses    773237      14370.2
   lost to NTSC IX                    71148        553.8
   lost to additional IX by ATV       19902        292.2
   lost to all IX                     91050        846.1

 Potential Interfering Stations Included in above Scenario   219

24N MD BALTIMORE            BLCT      19860103KG   LIC
31N NY NEW YORK             BLCT      19860703KH   LIC
32N DC WASHINGTON           BLET      19801107KE   LIC
45N MD BALTIMORE            BMPCT     20030116AAX  CP
28A MD FREDERICK            BPEDT     20080620AHT  CP
29A MD BALTIMORE            DTVPLN    DTVP0747     PLN
29A PA JOHNSTOWN            BLCDT     20050606AIE  LIC
30A PA JOHNSTOWN            DTVPLN    DTVP0799     PLN
30A PA RED LION             DTVPLN    DTVP0800     PLN
30A VA GOLDVEIN             DTVPLN    DTVP0806     PLN
31A DE WILMINGTON           DTVPLN    DTVP0815     PLN
31A OH CLEVELAND            DTVPLN    DTVP0835     PLN
31A PA SCRANTON             BLCDT     20060721ABH  LIC
31A VA PORTSMOUTH           DTVPLN    DTVP0846     PLN
32A PA ALTOONA              DTVPLN    DTVP0876     PLN
33A DC WASHINGTON           BMPEDT    20030409AAR  CP
34A DC WASHINGTON           DTVPLN    DTVP0930     PLN
35A DC WASHINGTON           BMPCDT    20060519ACK  CP
46A MD BALTIMORE            BPCDT     19980803KR   CP
23A WV ROMNEY               USERRECORD01           APP
```

```
 *Percent new DTV interference without proposal:      7.5  BLET      19960828KE
 *Percent new DTV interference with proposal:         7.5  BLET      19960828KE


Result key:     1052
Scenario      220  Affected station       46
Before Analysis

Results for: 31N MD HAGERSTOWN,          BLET      19960828KE   LIC
                                   POPULATION   AREA (sq km)
   within Noise Limited Contour     1213954      21555.2
   not affected by terrain losses    773237      14370.2
   lost to NTSC IX                    71148        553.8
   lost to additional IX by ATV       19787        284.3
   lost to all IX                     90935        838.2

 Potential Interfering Stations Included in above Scenario   220

24N MD BALTIMORE            BLCT      19860103KG   LIC
31N NY NEW YORK             BLCT      19860703KH   LIC
32N DC WASHINGTON           BLET      19801107KE   LIC
45N MD BALTIMORE            BMPCT     20030116AAX  CP
28A MD FREDERICK            BPEDT     20080620AHT  CP
29A MD BALTIMORE            DTVPLN    DTVP0747     PLN
29A PA JOHNSTOWN            BLCDT     20050606AIE  LIC
30A PA JOHNSTOWN            DTVPLN    DTVP0799     PLN
30A PA RED LION             DTVPLN    DTVP0800     PLN
30A VA GOLDVEIN             DTVPLN    DTVP0806     PLN
31A DE WILMINGTON           DTVPLN    DTVP0815     PLN
31A OH CLEVELAND            DTVPLN    DTVP0835     PLN
31A PA SCRANTON             BLCDT     20060721ABH  LIC
31A VA PORTSMOUTH           DTVPLN    DTVP0846     PLN
32A PA ALTOONA              DTVPLN    DTVP0876     PLN
33A DC WASHINGTON           BMPEDT    20030409AAR  CP
34A DC WASHINGTON           DTVPLN    DTVP0930     PLN
35A DC WASHINGTON           DTVPLN    DTVP0968     PLN
46A MD BALTIMORE            BPCDT     19980803KR   CP

After Analysis

Results for: 31N MD HAGERSTOWN,          BLET      19960828KE   LIC
                                   POPULATION   AREA (sq km)
   within Noise Limited Contour     1213954      21555.2
   not affected by terrain losses    773237      14370.2
   lost to NTSC IX                    71148        553.8
   lost to additional IX by ATV       19902        292.2
   lost to all IX                     91050        846.1

 Potential Interfering Stations Included in above Scenario   220

24N MD BALTIMORE            BLCT      19860103KG   LIC
31N NY NEW YORK             BLCT      19860703KH   LIC
32N DC WASHINGTON           BLET      19801107KE   LIC
45N MD BALTIMORE            BMPCT     20030116AAX  CP
28A MD FREDERICK            BPEDT     20080620AHT  CP
29A MD BALTIMORE            DTVPLN    DTVP0747     PLN
29A PA JOHNSTOWN            BLCDT     20050606AIE  LIC
30A PA JOHNSTOWN            DTVPLN    DTVP0799     PLN
30A PA RED LION             DTVPLN    DTVP0800     PLN
30A VA GOLDVEIN             DTVPLN    DTVP0806     PLN
31A DE WILMINGTON           DTVPLN    DTVP0815     PLN
31A OH CLEVELAND            DTVPLN    DTVP0835     PLN
31A PA SCRANTON             BLCDT     20060721ABH  LIC
31A VA PORTSMOUTH           DTVPLN    DTVP0846     PLN
32A PA ALTOONA              DTVPLN    DTVP0876     PLN
33A DC WASHINGTON           BMPEDT    20030409AAR  CP
34A DC WASHINGTON           DTVPLN    DTVP0930     PLN
35A DC WASHINGTON           DTVPLN    DTVP0968     PLN
46A MD BALTIMORE            BPCDT     19980803KR   CP
```

```
23A WV ROMNEY               USERRECORD01           APP
 *Percent new DTV interference without proposal:      7.5  BLET      19960828KE
 *Percent new DTV interference with proposal:         7.5  BLET      19960828KE


Result key:     1053
Scenario      221  Affected station       46
Before Analysis

Results for: 31N MD HAGERSTOWN,          BLET      19960828KE   LIC
                                   POPULATION   AREA (sq km)
   within Noise Limited Contour     1213954      21555.2
   not affected by terrain losses    773237      14370.2
   lost to NTSC IX                    71148        553.8
   lost to additional IX by ATV       17673        257.7
   lost to all IX                     88821        811.5

 Potential Interfering Stations Included in above Scenario   221

24N MD BALTIMORE            BLCT      19860103KG   LIC
31N NY NEW YORK             BLCT      19860703KH   LIC
32N DC WASHINGTON           BLET      19801107KE   LIC
45N MD BALTIMORE            BMPCT     20030116AAX  CP
28A MD FREDERICK            BPEDT     20080620AHT  CP
29A MD BALTIMORE            DTVPLN    DTVP0747     PLN
29A PA JOHNSTOWN            BLCDT     20050606AIE  LIC
30A PA JOHNSTOWN            DTVPLN    DTVP0799     PLN
30A PA RED LION             DTVPLN    DTVP0800     PLN
30A VA GOLDVEIN             DTVPLN    DTVP0806     PLN
31A DE WILMINGTON           DTVPLN    DTVP0815     PLN
31A OH CLEVELAND            DTVPLN    DTVP0835     PLN
31A PA SCRANTON             DTVPLN    DTVP0838     PLN
31A VA PORTSMOUTH           DTVPLN    DTVP0846     PLN
32A PA ALTOONA              DTVPLN    DTVP0876     PLN
33A DC WASHINGTON           BMPEDT    20030409AAR  CP
34A DC WASHINGTON           BLCDT     20040206AAS  LIC
35A DC WASHINGTON           BMPCDT    20060519ACK  CP
46A MD BALTIMORE            BPCDT     19980803KR   CP

After Analysis

Results for: 31N MD HAGERSTOWN,          BLET      19960828KE   LIC
                                   POPULATION   AREA (sq km)
   within Noise Limited Contour     1213954      21555.2
   not affected by terrain losses    773237      14370.2
   lost to NTSC IX                    71148        553.8
   lost to additional IX by ATV       17788        265.6
   lost to all IX                     88936        819.4

 Potential Interfering Stations Included in above Scenario   221

24N MD BALTIMORE            BLCT      19860103KG   LIC
31N NY NEW YORK             BLCT      19860703KH   LIC
32N DC WASHINGTON           BLET      19801107KE   LIC
45N MD BALTIMORE            BMPCT     20030116AAX  CP
28A MD FREDERICK            BPEDT     20080620AHT  CP
29A MD BALTIMORE            DTVPLN    DTVP0747     PLN
29A PA JOHNSTOWN            BLCDT     20050606AIE  LIC
30A PA JOHNSTOWN            DTVPLN    DTVP0799     PLN
30A PA RED LION             DTVPLN    DTVP0800     PLN
30A VA GOLDVEIN             DTVPLN    DTVP0806     PLN
31A DE WILMINGTON           DTVPLN    DTVP0815     PLN
31A OH CLEVELAND            DTVPLN    DTVP0835     PLN
31A PA SCRANTON             DTVPLN    DTVP0838     PLN
31A VA PORTSMOUTH           DTVPLN    DTVP0846     PLN
32A PA ALTOONA              DTVPLN    DTVP0876     PLN
33A DC WASHINGTON           BMPEDT    20030409AAR  CP
34A DC WASHINGTON           BLCDT     20040206AAS  LIC
35A DC WASHINGTON           BMPCDT    20060519ACK  CP
```

```
46A MD BALTIMORE            BPCDT     19980803KR   CP
23A WV ROMNEY               USERRECORD01           APP
 *Percent new DTV interference without proposal:      7.3  BLET      19960828KE
 *Percent new DTV interference with proposal:         7.3  BLET      19960828KE


Result key:     1054
Scenario      222  Affected station       46
Before Analysis

Results for: 31N MD HAGERSTOWN,          BLET      19960828KE   LIC
                                   POPULATION   AREA (sq km)
   within Noise Limited Contour     1213954      21555.2
   not affected by terrain losses    773237      14370.2
   lost to NTSC IX                    71148        553.8
   lost to additional IX by ATV       17673        257.7
   lost to all IX                     88821        811.5

 Potential Interfering Stations Included in above Scenario   222

24N MD BALTIMORE            BLCT      19860103KG   LIC
31N NY NEW YORK             BLCT      19860703KH   LIC
32N DC WASHINGTON           BLET      19801107KE   LIC
45N MD BALTIMORE            BMPCT     20030116AAX  CP
28A MD FREDERICK            BPEDT     20080620AHT  CP
29A MD BALTIMORE            DTVPLN    DTVP0747     PLN
29A PA JOHNSTOWN            BLCDT     20050606AIE  LIC
30A PA JOHNSTOWN            DTVPLN    DTVP0799     PLN
30A PA RED LION             DTVPLN    DTVP0800     PLN
30A VA GOLDVEIN             DTVPLN    DTVP0806     PLN
31A DE WILMINGTON           DTVPLN    DTVP0815     PLN
31A OH CLEVELAND            DTVPLN    DTVP0835     PLN
31A PA SCRANTON             DTVPLN    DTVP0838     PLN
31A VA PORTSMOUTH           DTVPLN    DTVP0846     PLN
32A PA ALTOONA              DTVPLN    DTVP0876     PLN
33A DC WASHINGTON           BMPEDT    20030409AAR  CP
34A DC WASHINGTON           BLCDT     20040206AAS  LIC
35A DC WASHINGTON           DTVPLN    DTVP0968     PLN
46A MD BALTIMORE            BPCDT     19980803KR   CP

After Analysis

Results for: 31N MD HAGERSTOWN,          BLET      19960828KE   LIC
                                   POPULATION   AREA (sq km)
   within Noise Limited Contour     1213954      21555.2
   not affected by terrain losses    773237      14370.2
   lost to NTSC IX                    71148        553.8
   lost to additional IX by ATV       17788        265.6
   lost to all IX                     88936        819.4

 Potential Interfering Stations Included in above Scenario   222

24N MD BALTIMORE            BLCT      19860103KG   LIC
31N NY NEW YORK             BLCT      19860703KH   LIC
32N DC WASHINGTON           BLET      19801107KE   LIC
45N MD BALTIMORE            BMPCT     20030116AAX  CP
28A MD FREDERICK            BPEDT     20080620AHT  CP
29A MD BALTIMORE            DTVPLN    DTVP0747     PLN
29A PA JOHNSTOWN            BLCDT     20050606AIE  LIC
30A PA JOHNSTOWN            DTVPLN    DTVP0799     PLN
30A PA RED LION             DTVPLN    DTVP0800     PLN
30A VA GOLDVEIN             DTVPLN    DTVP0806     PLN
31A DE WILMINGTON           DTVPLN    DTVP0815     PLN
31A OH CLEVELAND            DTVPLN    DTVP0835     PLN
31A PA SCRANTON             DTVPLN    DTVP0838     PLN
31A VA PORTSMOUTH           DTVPLN    DTVP0846     PLN
32A PA ALTOONA              DTVPLN    DTVP0876     PLN
33A DC WASHINGTON           BMPEDT    20030409AAR  CP
34A DC WASHINGTON           BLCDT     20040206AAS  LIC
```

```
35A DC WASHINGTON           DTVPLN    DTVP0968     PLN
46A MD BALTIMORE            BPCDT     19980803KR   CP
23A WV ROMNEY               USERRECORD01           APP
 *Percent new DTV interference without proposal:      7.3  BLET      19960828KE
 *Percent new DTV interference with proposal:         7.3  BLET      19960828KE


Result key:     1055
Scenario      223  Affected station       46
Before Analysis

Results for: 31N MD HAGERSTOWN,          BLET      19960828KE   LIC
                                   POPULATION   AREA (sq km)
   within Noise Limited Contour     1213954      21555.2
   not affected by terrain losses    773237      14370.2
   lost to NTSC IX                    71148        553.8
   lost to additional IX by ATV       17673        257.7
   lost to all IX                     88821        811.5

 Potential Interfering Stations Included in above Scenario   223

24N MD BALTIMORE            BLCT      19860103KG   LIC
31N NY NEW YORK             BLCT      19860703KH   LIC
32N DC WASHINGTON           BLET      19801107KE   LIC
45N MD BALTIMORE            BMPCT     20030116AAX  CP
28A MD FREDERICK            BPEDT     20080620AHT  CP
29A MD BALTIMORE            DTVPLN    DTVP0747     PLN
29A PA JOHNSTOWN            BLCDT     20050606AIE  LIC
30A PA JOHNSTOWN            DTVPLN    DTVP0799     PLN
30A PA RED LION             DTVPLN    DTVP0800     PLN
30A VA GOLDVEIN             DTVPLN    DTVP0806     PLN
31A DE WILMINGTON           DTVPLN    DTVP0815     PLN
31A OH CLEVELAND            DTVPLN    DTVP0835     PLN
31A PA SCRANTON             DTVPLN    DTVP0838     PLN
31A VA PORTSMOUTH           DTVPLN    DTVP0846     PLN
32A PA ALTOONA              DTVPLN    DTVP0876     PLN
33A DC WASHINGTON           BMPEDT    20030409AAR  CP
34A DC WASHINGTON           DTVPLN    DTVP0930     PLN
35A DC WASHINGTON           BMPCDT    20060519ACK  CP
46A MD BALTIMORE            BPCDT     19980803KR   CP

After Analysis

Results for: 31N MD HAGERSTOWN,          BLET      19960828KE   LIC
                                   POPULATION   AREA (sq km)
   within Noise Limited Contour     1213954      21555.2
   not affected by terrain losses    773237      14370.2
   lost to NTSC IX                    71148        553.8
   lost to additional IX by ATV       17788        265.6
   lost to all IX                     88936        819.4

 Potential Interfering Stations Included in above Scenario   223

24N MD BALTIMORE            BLCT      19860103KG   LIC
31N NY NEW YORK             BLCT      19860703KH   LIC
32N DC WASHINGTON           BLET      19801107KE   LIC
45N MD BALTIMORE            BMPCT     20030116AAX  CP
28A MD FREDERICK            BPEDT     20080620AHT  CP
29A MD BALTIMORE            DTVPLN    DTVP0747     PLN
29A PA JOHNSTOWN            BLCDT     20050606AIE  LIC
30A PA JOHNSTOWN            DTVPLN    DTVP0799     PLN
30A PA RED LION             DTVPLN    DTVP0800     PLN
30A VA GOLDVEIN             DTVPLN    DTVP0806     PLN
31A DE WILMINGTON           DTVPLN    DTVP0815     PLN
31A OH CLEVELAND            DTVPLN    DTVP0835     PLN
31A PA SCRANTON             DTVPLN    DTVP0838     PLN
31A VA PORTSMOUTH           DTVPLN    DTVP0846     PLN
32A PA ALTOONA              DTVPLN    DTVP0876     PLN
33A DC WASHINGTON           BMPEDT    20030409AAR  CP
```

```
34A DC WASHINGTON           DTVPLN    DTVP0930     PLN
35A DC WASHINGTON           BMPCDT    20060519ACK  CP
46A MD BALTIMORE            BPCDT     19980803KR   CP
23A WV ROMNEY               USERRECORD01           APP
 *Percent new DTV interference without proposal:      7.3  BLET      19960828KE
 *Percent new DTV interference with proposal:         7.3  BLET      19960828KE


Result key:     1056
Scenario      224  Affected station       46
Before Analysis

Results for: 31N MD HAGERSTOWN,          BLET      19960828KE   LIC
                                   POPULATION   AREA (sq km)
   within Noise Limited Contour     1213954      21555.2
   not affected by terrain losses    773237      14370.2
   lost to NTSC IX                    71148        553.8
   lost to additional IX by ATV       17673        257.7
   lost to all IX                     88821        811.5

 Potential Interfering Stations Included in above Scenario   224

24N MD BALTIMORE            BLCT      19860103KG   LIC
31N NY NEW YORK             BLCT      19860703KH   LIC
32N DC WASHINGTON           BLET      19801107KE   LIC
45N MD BALTIMORE            BMPCT     20030116AAX  CP
28A MD FREDERICK            BPEDT     20080620AHT  CP
29A MD BALTIMORE            DTVPLN    DTVP0747     PLN
29A PA JOHNSTOWN            BLCDT     20050606AIE  LIC
30A PA JOHNSTOWN            DTVPLN    DTVP0799     PLN
30A PA RED LION             DTVPLN    DTVP0800     PLN
30A VA GOLDVEIN             DTVPLN    DTVP0806     PLN
31A DE WILMINGTON           DTVPLN    DTVP0815     PLN
31A OH CLEVELAND            DTVPLN    DTVP0835     PLN
31A PA SCRANTON             DTVPLN    DTVP0838     PLN
31A VA PORTSMOUTH           DTVPLN    DTVP0846     PLN
32A PA ALTOONA              DTVPLN    DTVP0876     PLN
33A DC WASHINGTON           BMPEDT    20030409AAR  CP
34A DC WASHINGTON           DTVPLN    DTVP0930     PLN
35A DC WASHINGTON           DTVPLN    DTVP0968     PLN
46A MD BALTIMORE            BPCDT     19980803KR   CP

After Analysis

Results for: 31N MD HAGERSTOWN,          BLET      19960828KE   LIC
                                   POPULATION   AREA (sq km)
   within Noise Limited Contour     1213954      21555.2
   not affected by terrain losses    773237      14370.2
   lost to NTSC IX                    71148        553.8
   lost to additional IX by ATV       17788        265.6
   lost to all IX                     88936        819.4

 Potential Interfering Stations Included in above Scenario   224

24N MD BALTIMORE            BLCT      19860103KG   LIC
31N NY NEW YORK             BLCT      19860703KH   LIC
32N DC WASHINGTON           BLET      19801107KE   LIC
45N MD BALTIMORE            BMPCT     20030116AAX  CP
28A MD FREDERICK            BPEDT     20080620AHT  CP
29A MD BALTIMORE            DTVPLN    DTVP0747     PLN
29A PA JOHNSTOWN            BLCDT     20050606AIE  LIC
30A PA JOHNSTOWN            DTVPLN    DTVP0799     PLN
30A PA RED LION             DTVPLN    DTVP0800     PLN
30A VA GOLDVEIN             DTVPLN    DTVP0806     PLN
31A DE WILMINGTON           DTVPLN    DTVP0815     PLN
31A OH CLEVELAND            DTVPLN    DTVP0835     PLN
31A PA SCRANTON             DTVPLN    DTVP0838     PLN
31A VA PORTSMOUTH           DTVPLN    DTVP0846     PLN
32A PA ALTOONA              DTVPLN    DTVP0876     PLN
```

```
33A DC WASHINGTON           BMPEDT    20030409AAR  CP
34A DC WASHINGTON           DTVPLN    DTVP0930     PLN
35A DC WASHINGTON           DTVPLN    DTVP0968     PLN
46A MD BALTIMORE            BPCDT     19980803KR   CP
23A WV ROMNEY               USERRECORD01           APP
 *Percent new DTV interference without proposal:      7.3  BLET      19960828KE
 *Percent new DTV interference with proposal:         7.3  BLET      19960828KE


Result key:     1057
Scenario      225  Affected station       46
Before Analysis

Results for: 31N MD HAGERSTOWN,          BLET      19960828KE   LIC
                                   POPULATION   AREA (sq km)
   within Noise Limited Contour     1213954      21555.2
   not affected by terrain losses    773237      14370.2
   lost to NTSC IX                    71148        553.8
   lost to additional IX by ATV       23105        308.0
   lost to all IX                     94253        861.9

 Potential Interfering Stations Included in above Scenario   225

24N MD BALTIMORE            BLCT      19860103KG   LIC
31N NY NEW YORK             BLCT      19860703KH   LIC
32N DC WASHINGTON           BLET      19801107KE   LIC
45N MD BALTIMORE            BMPCT     20030116AAX  CP
28A MD FREDERICK            BPEDT     20080620AHT  CP
29A MD BALTIMORE            DTVPLN    DTVP0747     PLN
29A PA JOHNSTOWN            BLCDT     20050606AIE  LIC
30A PA JOHNSTOWN            DTVPLN    DTVP0799     PLN
30A PA RED LION             BLCDT     20050615AAB  LIC
30A VA GOLDVEIN             BLEDT     20031230AAR  LIC
31A DE WILMINGTON           BLCDT     20031203AFL  LIC
31A OH CLEVELAND            DTVPLN    DTVP0835     PLN
31A PA SCRANTON             BLCDT     20060721ABH  LIC
31A VA PORTSMOUTH           DTVPLN    DTVP0846     PLN
32A PA ALTOONA              DTVPLN    DTVP0876     PLN
33A DC WASHINGTON           BMPEDT    20030409AAR  CP
34A DC WASHINGTON           BLCDT     20040206AAS  LIC
35A DC WASHINGTON           BMPCDT    20060519ACK  CP
46A MD BALTIMORE            BPCDT     19980803KR   CP

After Analysis

Results for: 31N MD HAGERSTOWN,          BLET      19960828KE   LIC
                                   POPULATION   AREA (sq km)
   within Noise Limited Contour     1213954      21555.2
   not affected by terrain losses    773237      14370.2
   lost to NTSC IX                    71148        553.8
   lost to additional IX by ATV       23220        315.9
   lost to all IX                     94368        869.8

 Potential Interfering Stations Included in above Scenario   225

24N MD BALTIMORE            BLCT      19860103KG   LIC
31N NY NEW YORK             BLCT      19860703KH   LIC
32N DC WASHINGTON           BLET      19801107KE   LIC
45N MD BALTIMORE            BMPCT     20030116AAX  CP
28A MD FREDERICK            BPEDT     20080620AHT  CP
29A MD BALTIMORE            DTVPLN    DTVP0747     PLN
29A PA JOHNSTOWN            BLCDT     20050606AIE  LIC
30A PA JOHNSTOWN            DTVPLN    DTVP0799     PLN
30A PA RED LION             BLCDT     20050615AAB  LIC
30A VA GOLDVEIN             BLEDT     20031230AAR  LIC
31A DE WILMINGTON           BLCDT     20031203AFL  LIC
31A OH CLEVELAND            DTVPLN    DTVP0835     PLN
31A PA SCRANTON             BLCDT     20060721ABH  LIC
31A VA PORTSMOUTH           DTVPLN    DTVP0846     PLN
```

```
32A PA ALTOONA              DTVPLN    DTVP0876     PLN
33A DC WASHINGTON           BMPEDT    20030409AAR  CP
34A DC WASHINGTON           BLCDT     20040206AAS  LIC
35A DC WASHINGTON           BMPCDT    20060519ACK  CP
46A MD BALTIMORE            BPCDT     19980803KR   CP
23A WV ROMNEY               USERRECORD01           APP
 *Percent new DTV interference without proposal:      7.8  BLET      19960828KE
 *Percent new DTV interference with proposal:         7.8  BLET      19960828KE


Result key:     1058
Scenario      226  Affected station       46
Before Analysis

Results for: 31N MD HAGERSTOWN,          BLET      19960828KE   LIC
                                   POPULATION   AREA (sq km)
   within Noise Limited Contour     1213954      21555.2
   not affected by terrain losses    773237      14370.2
   lost to NTSC IX                    71148        553.8
   lost to additional IX by ATV       23105        308.0
   lost to all IX                     94253        861.9

 Potential Interfering Stations Included in above Scenario   226

24N MD BALTIMORE            BLCT      19860103KG   LIC
31N NY NEW YORK             BLCT      19860703KH   LIC
32N DC WASHINGTON           BLET      19801107KE   LIC
45N MD BALTIMORE            BMPCT     20030116AAX  CP
28A MD FREDERICK            BPEDT     20080620AHT  CP
29A MD BALTIMORE            DTVPLN    DTVP0747     PLN
29A PA JOHNSTOWN            BLCDT     20050606AIE  LIC
30A PA JOHNSTOWN            DTVPLN    DTVP0799     PLN
30A PA RED LION             BLCDT     20050615AAB  LIC
30A VA GOLDVEIN             BLEDT     20031230AAR  LIC
31A DE WILMINGTON           BLCDT     20031203AFL  LIC
31A OH CLEVELAND            DTVPLN    DTVP0835     PLN
31A PA SCRANTON             BLCDT     20060721ABH  LIC
31A VA PORTSMOUTH           DTVPLN    DTVP0846     PLN
32A PA ALTOONA              DTVPLN    DTVP0876     PLN
33A DC WASHINGTON           BMPEDT    20030409AAR  CP
34A DC WASHINGTON           BLCDT     20040206AAS  LIC
35A DC WASHINGTON           DTVPLN    DTVP0968     PLN
46A MD BALTIMORE            BPCDT     19980803KR   CP

After Analysis

Results for: 31N MD HAGERSTOWN,          BLET      19960828KE   LIC
                                   POPULATION   AREA (sq km)
   within Noise Limited Contour     1213954      21555.2
   not affected by terrain losses    773237      14370.2
   lost to NTSC IX                    71148        553.8
   lost to additional IX by ATV       23220        315.9
   lost to all IX                     94368        869.8

 Potential Interfering Stations Included in above Scenario   226

24N MD BALTIMORE            BLCT      19860103KG   LIC
31N NY NEW YORK             BLCT      19860703KH   LIC
32N DC WASHINGTON           BLET      19801107KE   LIC
45N MD BALTIMORE            BMPCT     20030116AAX  CP
28A MD FREDERICK            BPEDT     20080620AHT  CP
29A MD BALTIMORE            DTVPLN    DTVP0747     PLN
29A PA JOHNSTOWN            BLCDT     20050606AIE  LIC
30A PA JOHNSTOWN            DTVPLN    DTVP0799     PLN
30A PA RED LION             BLCDT     20050615AAB  LIC
30A VA GOLDVEIN             BLEDT     20031230AAR  LIC
31A DE WILMINGTON           BLCDT     20031203AFL  LIC
31A OH CLEVELAND            DTVPLN    DTVP0835     PLN
31A PA SCRANTON             BLCDT     20060721ABH  LIC
```

```
31A VA PORTSMOUTH           DTVPLN    DTVP0846     PLN
32A PA ALTOONA              DTVPLN    DTVP0876     PLN
33A DC WASHINGTON           BMPEDT    20030409AAR  CP
34A DC WASHINGTON           BLCDT     20040206AAS  LIC
35A DC WASHINGTON           DTVPLN    DTVP0968     PLN
46A MD BALTIMORE            BPCDT     19980803KR   CP
23A WV ROMNEY               USERRECORD01           APP
 *Percent new DTV interference without proposal:      7.8  BLET      19960828KE
 *Percent new DTV interference with proposal:         7.8  BLET      19960828KE


Result key:     1059
Scenario      227  Affected station       46
Before Analysis

Results for: 31N MD HAGERSTOWN,          BLET      19960828KE   LIC
                                   POPULATION   AREA (sq km)
   within Noise Limited Contour     1213954      21555.2
   not affected by terrain losses    773237      14370.2
   lost to NTSC IX                    71148        553.8
   lost to additional IX by ATV       23105        308.0
   lost to all IX                     94253        861.9

 Potential Interfering Stations Included in above Scenario   227

24N MD BALTIMORE            BLCT      19860103KG   LIC
31N NY NEW YORK             BLCT      19860703KH   LIC
32N DC WASHINGTON           BLET      19801107KE   LIC
45N MD BALTIMORE            BMPCT     20030116AAX  CP
28A MD FREDERICK            BPEDT     20080620AHT  CP
29A MD BALTIMORE            DTVPLN    DTVP0747     PLN
29A PA JOHNSTOWN            BLCDT     20050606AIE  LIC
30A PA JOHNSTOWN            DTVPLN    DTVP0799     PLN
30A PA RED LION             BLCDT     20050615AAB  LIC
30A VA GOLDVEIN             BLEDT     20031230AAR  LIC
31A DE WILMINGTON           BLCDT     20031203AFL  LIC
31A OH CLEVELAND            DTVPLN    DTVP0835     PLN
31A PA SCRANTON             BLCDT     20060721ABH  LIC
31A VA PORTSMOUTH           DTVPLN    DTVP0846     PLN
32A PA ALTOONA              DTVPLN    DTVP0876     PLN
33A DC WASHINGTON           BMPEDT    20030409AAR  CP
34A DC WASHINGTON           DTVPLN    DTVP0930     PLN
35A DC WASHINGTON           BMPCDT    20060519ACK  CP
46A MD BALTIMORE            BPCDT     19980803KR   CP

After Analysis

Results for: 31N MD HAGERSTOWN,          BLET      19960828KE   LIC
                                   POPULATION   AREA (sq km)
   within Noise Limited Contour     1213954      21555.2
   not affected by terrain losses    773237      14370.2
   lost to NTSC IX                    71148        553.8
   lost to additional IX by ATV       23220        315.9
   lost to all IX                     94368        869.8

 Potential Interfering Stations Included in above Scenario   227

24N MD BALTIMORE            BLCT      19860103KG   LIC
31N NY NEW YORK             BLCT      19860703KH   LIC
32N DC WASHINGTON           BLET      19801107KE   LIC
45N MD BALTIMORE            BMPCT     20030116AAX  CP
28A MD FREDERICK            BPEDT     20080620AHT  CP
29A MD BALTIMORE            DTVPLN    DTVP0747     PLN
29A PA JOHNSTOWN            BLCDT     20050606AIE  LIC
30A PA JOHNSTOWN            DTVPLN    DTVP0799     PLN
30A PA RED LION             BLCDT     20050615AAB  LIC
30A VA GOLDVEIN             BLEDT     20031230AAR  LIC
31A DE WILMINGTON           BLCDT     20031203AFL  LIC
31A OH CLEVELAND            DTVPLN    DTVP0835     PLN
```

```
31A PA SCRANTON             BLCDT     20060721ABH  LIC
31A VA PORTSMOUTH           DTVPLN    DTVP0846     PLN
32A PA ALTOONA              DTVPLN    DTVP0876     PLN
33A DC WASHINGTON           BMPEDT    20030409AAR  CP
34A DC WASHINGTON           DTVPLN    DTVP0930     PLN
35A DC WASHINGTON           BMPCDT    20060519ACK  CP
46A MD BALTIMORE            BPCDT     19980803KR   CP
23A WV ROMNEY               USERRECORD01           APP
 *Percent new DTV interference without proposal:      7.8  BLET      19960828KE
 *Percent new DTV interference with proposal:         7.8  BLET      19960828KE


Result key:     1060
Scenario      228  Affected station       46
Before Analysis

Results for: 31N MD HAGERSTOWN,          BLET      19960828KE   LIC
                                   POPULATION   AREA (sq km)
   within Noise Limited Contour     1213954      21555.2
   not affected by terrain losses    773237      14370.2
   lost to NTSC IX                    71148        553.8
   lost to additional IX by ATV       23105        308.0
   lost to all IX                     94253        861.9

 Potential Interfering Stations Included in above Scenario   228

24N MD BALTIMORE            BLCT      19860103KG   LIC
31N NY NEW YORK             BLCT      19860703KH   LIC
32N DC WASHINGTON           BLET      19801107KE   LIC
45N MD BALTIMORE            BMPCT     20030116AAX  CP
28A MD FREDERICK            BPEDT     20080620AHT  CP
29A MD BALTIMORE            DTVPLN    DTVP0747     PLN
29A PA JOHNSTOWN            BLCDT     20050606AIE  LIC
30A PA JOHNSTOWN            DTVPLN    DTVP0799     PLN
30A PA RED LION             BLCDT     20050615AAB  LIC
30A VA GOLDVEIN             BLEDT     20031230AAR  LIC
31A DE WILMINGTON           BLCDT     20031203AFL  LIC
31A OH CLEVELAND            DTVPLN    DTVP0835     PLN
31A PA SCRANTON             BLCDT     20060721ABH  LIC
31A VA PORTSMOUTH           DTVPLN    DTVP0846     PLN
32A PA ALTOONA              DTVPLN    DTVP0876     PLN
33A DC WASHINGTON           BMPEDT    20030409AAR  CP
34A DC WASHINGTON           DTVPLN    DTVP0930     PLN
35A DC WASHINGTON           DTVPLN    DTVP0968     PLN
46A MD BALTIMORE            BPCDT     19980803KR   CP

After Analysis

Results for: 31N MD HAGERSTOWN,          BLET      19960828KE   LIC
                                   POPULATION   AREA (sq km)
   within Noise Limited Contour     1213954      21555.2
   not affected by terrain losses    773237      14370.2
   lost to NTSC IX                    71148        553.8
   lost to additional IX by ATV       23220        315.9
   lost to all IX                     94368        869.8

 Potential Interfering Stations Included in above Scenario   228

24N MD BALTIMORE            BLCT      19860103KG   LIC
31N NY NEW YORK             BLCT      19860703KH   LIC
32N DC WASHINGTON           BLET      19801107KE   LIC
45N MD BALTIMORE            BMPCT     20030116AAX  CP
28A MD FREDERICK            BPEDT     20080620AHT  CP
29A MD BALTIMORE            DTVPLN    DTVP0747     PLN
29A PA JOHNSTOWN            BLCDT     20050606AIE  LIC
30A PA JOHNSTOWN            DTVPLN    DTVP0799     PLN
30A PA RED LION             BLCDT     20050615AAB  LIC
30A VA GOLDVEIN             BLEDT     20031230AAR  LIC
31A DE WILMINGTON           BLCDT     20031203AFL  LIC
```

```
31A OH CLEVELAND            DTVPLN    DTVP0835     PLN
31A PA SCRANTON             BLCDT     20060721ABH  LIC
31A VA PORTSMOUTH           DTVPLN    DTVP0846     PLN
32A PA ALTOONA              DTVPLN    DTVP0876     PLN
33A DC WASHINGTON           BMPEDT    20030409AAR  CP
34A DC WASHINGTON           DTVPLN    DTVP0930     PLN
35A DC WASHINGTON           DTVPLN    DTVP0968     PLN
46A MD BALTIMORE            BPCDT     19980803KR   CP
23A WV ROMNEY               USERRECORD01           APP
 *Percent new DTV interference without proposal:      7.8  BLET      19960828KE
 *Percent new DTV interference with proposal:         7.8  BLET      19960828KE


Result key:     1061
Scenario      229  Affected station       46
Before Analysis

Results for: 31N MD HAGERSTOWN,          BLET      19960828KE   LIC
                                   POPULATION   AREA (sq km)
   within Noise Limited Contour     1213954      21555.2
   not affected by terrain losses    773237      14370.2
   lost to NTSC IX                    71148        553.8
   lost to additional IX by ATV       21882        283.3
   lost to all IX                     93030        837.2

 Potential Interfering Stations Included in above Scenario   229

24N MD BALTIMORE            BLCT      19860103KG   LIC
31N NY NEW YORK             BLCT      19860703KH   LIC
32N DC WASHINGTON           BLET      19801107KE   LIC
45N MD BALTIMORE            BMPCT     20030116AAX  CP
28A MD FREDERICK            BPEDT     20080620AHT  CP
29A MD BALTIMORE            DTVPLN    DTVP0747     PLN
29A PA JOHNSTOWN            BLCDT     20050606AIE  LIC
30A PA JOHNSTOWN            DTVPLN    DTVP0799     PLN
30A PA RED LION             BLCDT     20050615AAB  LIC
30A VA GOLDVEIN             BLEDT     20031230AAR  LIC
31A DE WILMINGTON           BLCDT     20031203AFL  LIC
31A OH CLEVELAND            DTVPLN    DTVP0835     PLN
31A PA SCRANTON             DTVPLN    DTVP0838     PLN
31A VA PORTSMOUTH           DTVPLN    DTVP0846     PLN
32A PA ALTOONA              DTVPLN    DTVP0876     PLN
33A DC WASHINGTON           BMPEDT    20030409AAR  CP
34A DC WASHINGTON           BLCDT     20040206AAS  LIC
35A DC WASHINGTON           BMPCDT    20060519ACK  CP
46A MD BALTIMORE            BPCDT     19980803KR   CP

After Analysis

Results for: 31N MD HAGERSTOWN,          BLET      19960828KE   LIC
                                   POPULATION   AREA (sq km)
   within Noise Limited Contour     1213954      21555.2
   not affected by terrain losses    773237      14370.2
   lost to NTSC IX                    71148        553.8
   lost to additional IX by ATV       21997        291.2
   lost to all IX                     93145        845.1

 Potential Interfering Stations Included in above Scenario   229

24N MD BALTIMORE            BLCT      19860103KG   LIC
31N NY NEW YORK             BLCT      19860703KH   LIC
32N DC WASHINGTON           BLET      19801107KE   LIC
45N MD BALTIMORE            BMPCT     20030116AAX  CP
28A MD FREDERICK            BPEDT     20080620AHT  CP
29A MD BALTIMORE            DTVPLN    DTVP0747     PLN
29A PA JOHNSTOWN            BLCDT     20050606AIE  LIC
30A PA JOHNSTOWN            DTVPLN    DTVP0799     PLN
30A PA RED LION             BLCDT     20050615AAB  LIC
30A VA GOLDVEIN             BLEDT     20031230AAR  LIC
```

```
31A DE WILMINGTON           BLCDT     20031203AFL  LIC
31A OH CLEVELAND            DTVPLN    DTVP0835     PLN
31A PA SCRANTON             DTVPLN    DTVP0838     PLN
31A VA PORTSMOUTH           DTVPLN    DTVP0846     PLN
32A PA ALTOONA              DTVPLN    DTVP0876     PLN
33A DC WASHINGTON           BMPEDT    20030409AAR  CP
34A DC WASHINGTON           BLCDT     20040206AAS  LIC
35A DC WASHINGTON           BMPCDT    20060519ACK  CP
46A MD BALTIMORE            BPCDT     19980803KR   CP
23A WV ROMNEY               USERRECORD01           APP
 *Percent new DTV interference without proposal:      7.7  BLET      19960828KE
 *Percent new DTV interference with proposal:         7.7  BLET      19960828KE


Result key:     1062
Scenario      230  Affected station       46
Before Analysis

Results for: 31N MD HAGERSTOWN,          BLET      19960828KE   LIC
                                   POPULATION   AREA (sq km)
   within Noise Limited Contour     1213954      21555.2
   not affected by terrain losses    773237      14370.2
   lost to NTSC IX                    71148        553.8
   lost to additional IX by ATV       21882        283.3
   lost to all IX                     93030        837.2

 Potential Interfering Stations Included in above Scenario   230

24N MD BALTIMORE            BLCT      19860103KG   LIC
31N NY NEW YORK             BLCT      19860703KH   LIC
32N DC WASHINGTON           BLET      19801107KE   LIC
45N MD BALTIMORE            BMPCT     20030116AAX  CP
28A MD FREDERICK            BPEDT     20080620AHT  CP
29A MD BALTIMORE            DTVPLN    DTVP0747     PLN
29A PA JOHNSTOWN            BLCDT     20050606AIE  LIC
30A PA JOHNSTOWN            DTVPLN    DTVP0799     PLN
30A PA RED LION             BLCDT     20050615AAB  LIC
30A VA GOLDVEIN             BLEDT     20031230AAR  LIC
31A DE WILMINGTON           BLCDT     20031203AFL  LIC
31A OH CLEVELAND            DTVPLN    DTVP0835     PLN
31A PA SCRANTON             DTVPLN    DTVP0838     PLN
31A VA PORTSMOUTH           DTVPLN    DTVP0846     PLN
32A PA ALTOONA              DTVPLN    DTVP0876     PLN
33A DC WASHINGTON           BMPEDT    20030409AAR  CP
34A DC WASHINGTON           BLCDT     20040206AAS  LIC
35A DC WASHINGTON           DTVPLN    DTVP0968     PLN
46A MD BALTIMORE            BPCDT     19980803KR   CP

After Analysis

Results for: 31N MD HAGERSTOWN,          BLET      19960828KE   LIC
                                   POPULATION   AREA (sq km)
   within Noise Limited Contour     1213954      21555.2
   not affected by terrain losses    773237      14370.2
   lost to NTSC IX                    71148        553.8
   lost to additional IX by ATV       21997        291.2
   lost to all IX                     93145        845.1

 Potential Interfering Stations Included in above Scenario   230

24N MD BALTIMORE            BLCT      19860103KG   LIC
31N NY NEW YORK             BLCT      19860703KH   LIC
32N DC WASHINGTON           BLET      19801107KE   LIC
45N MD BALTIMORE            BMPCT     20030116AAX  CP
28A MD FREDERICK            BPEDT     20080620AHT  CP
29A MD BALTIMORE            DTVPLN    DTVP0747     PLN
29A PA JOHNSTOWN            BLCDT     20050606AIE  LIC
30A PA JOHNSTOWN            DTVPLN    DTVP0799     PLN
30A PA RED LION             BLCDT     20050615AAB  LIC
```

```
30A VA GOLDVEIN             BLEDT     20031230AAR  LIC
31A DE WILMINGTON           BLCDT     20031203AFL  LIC
31A OH CLEVELAND            DTVPLN    DTVP0835     PLN
31A PA SCRANTON             DTVPLN    DTVP0838     PLN
31A VA PORTSMOUTH           DTVPLN    DTVP0846     PLN
32A PA ALTOONA              DTVPLN    DTVP0876     PLN
33A DC WASHINGTON           BMPEDT    20030409AAR  CP
34A DC WASHINGTON           BLCDT     20040206AAS  LIC
35A DC WASHINGTON           DTVPLN    DTVP0968     PLN
46A MD BALTIMORE            BPCDT     19980803KR   CP
23A WV ROMNEY               USERRECORD01           APP
 *Percent new DTV interference without proposal:      7.7  BLET      19960828KE
 *Percent new DTV interference with proposal:         7.7  BLET      19960828KE


Result key:     1063
Scenario      231  Affected station       46
Before Analysis

Results for: 31N MD HAGERSTOWN,          BLET      19960828KE   LIC
                                   POPULATION   AREA (sq km)
   within Noise Limited Contour     1213954      21555.2
   not affected by terrain losses    773237      14370.2
   lost to NTSC IX                    71148        553.8
   lost to additional IX by ATV       21882        283.3
   lost to all IX                     93030        837.2

 Potential Interfering Stations Included in above Scenario   231

24N MD BALTIMORE            BLCT      19860103KG   LIC
31N NY NEW YORK             BLCT      19860703KH   LIC
32N DC WASHINGTON           BLET      19801107KE   LIC
45N MD BALTIMORE            BMPCT     20030116AAX  CP
28A MD FREDERICK            BPEDT     20080620AHT  CP
29A MD BALTIMORE            DTVPLN    DTVP0747     PLN
29A PA JOHNSTOWN            BLCDT     20050606AIE  LIC
30A PA JOHNSTOWN            DTVPLN    DTVP0799     PLN
30A PA RED LION             BLCDT     20050615AAB  LIC
30A VA GOLDVEIN             BLEDT     20031230AAR  LIC
31A DE WILMINGTON           BLCDT     20031203AFL  LIC
31A OH CLEVELAND            DTVPLN    DTVP0835     PLN
31A PA SCRANTON             DTVPLN    DTVP0838     PLN
31A VA PORTSMOUTH           DTVPLN    DTVP0846     PLN
32A PA ALTOONA              DTVPLN    DTVP0876     PLN
33A DC WASHINGTON           BMPEDT    20030409AAR  CP
34A DC WASHINGTON           DTVPLN    DTVP0930     PLN
35A DC WASHINGTON           BMPCDT    20060519ACK  CP
46A MD BALTIMORE            BPCDT     19980803KR   CP

After Analysis

Results for: 31N MD HAGERSTOWN,          BLET      19960828KE   LIC
                                   POPULATION   AREA (sq km)
   within Noise Limited Contour     1213954      21555.2
   not affected by terrain losses    773237      14370.2
   lost to NTSC IX                    71148        553.8
   lost to additional IX by ATV       21997        291.2
   lost to all IX                     93145        845.1

 Potential Interfering Stations Included in above Scenario   231

24N MD BALTIMORE            BLCT      19860103KG   LIC
31N NY NEW YORK             BLCT      19860703KH   LIC
32N DC WASHINGTON           BLET      19801107KE   LIC
45N MD BALTIMORE            BMPCT     20030116AAX  CP
28A MD FREDERICK            BPEDT     20080620AHT  CP
29A MD BALTIMORE            DTVPLN    DTVP0747     PLN
29A PA JOHNSTOWN            BLCDT     20050606AIE  LIC
30A PA JOHNSTOWN            DTVPLN    DTVP0799     PLN
```

```
30A PA RED LION             BLCDT     20050615AAB  LIC
30A VA GOLDVEIN             BLEDT     20031230AAR  LIC
31A DE WILMINGTON           BLCDT     20031203AFL  LIC
31A OH CLEVELAND            DTVPLN    DTVP0835     PLN
31A PA SCRANTON             DTVPLN    DTVP0838     PLN
31A VA PORTSMOUTH           DTVPLN    DTVP0846     PLN
32A PA ALTOONA              DTVPLN    DTVP0876     PLN
33A DC WASHINGTON           BMPEDT    20030409AAR  CP
34A DC WASHINGTON           DTVPLN    DTVP0930     PLN
35A DC WASHINGTON           BMPCDT    20060519ACK  CP
46A MD BALTIMORE            BPCDT     19980803KR   CP
23A WV ROMNEY               USERRECORD01           APP
 *Percent new DTV interference without proposal:      7.7  BLET      19960828KE
 *Percent new DTV interference with proposal:         7.7  BLET      19960828KE


Result key:     1064
Scenario      232  Affected station       46
Before Analysis

Results for: 31N MD HAGERSTOWN,          BLET      19960828KE   LIC
                                   POPULATION   AREA (sq km)
   within Noise Limited Contour     1213954      21555.2
   not affected by terrain losses    773237      14370.2
   lost to NTSC IX                    71148        553.8
   lost to additional IX by ATV       21882        283.3
   lost to all IX                     93030        837.2

 Potential Interfering Stations Included in above Scenario   232

24N MD BALTIMORE            BLCT      19860103KG   LIC
31N NY NEW YORK             BLCT      19860703KH   LIC
32N DC WASHINGTON           BLET      19801107KE   LIC
45N MD BALTIMORE            BMPCT     20030116AAX  CP
28A MD FREDERICK            BPEDT     20080620AHT  CP
29A MD BALTIMORE            DTVPLN    DTVP0747     PLN
29A PA JOHNSTOWN            BLCDT     20050606AIE  LIC
30A PA JOHNSTOWN            DTVPLN    DTVP0799     PLN
30A PA RED LION             BLCDT     20050615AAB  LIC
30A VA GOLDVEIN             BLEDT     20031230AAR  LIC
31A DE WILMINGTON           BLCDT     20031203AFL  LIC
31A OH CLEVELAND            DTVPLN    DTVP0835     PLN
31A PA SCRANTON             DTVPLN    DTVP0838     PLN
31A VA PORTSMOUTH           DTVPLN    DTVP0846     PLN
32A PA ALTOONA              DTVPLN    DTVP0876     PLN
33A DC WASHINGTON           BMPEDT    20030409AAR  CP
34A DC WASHINGTON           DTVPLN    DTVP0930     PLN
35A DC WASHINGTON           DTVPLN    DTVP0968     PLN
46A MD BALTIMORE            BPCDT     19980803KR   CP

After Analysis

Results for: 31N MD HAGERSTOWN,          BLET      19960828KE   LIC
                                   POPULATION   AREA (sq km)
   within Noise Limited Contour     1213954      21555.2
   not affected by terrain losses    773237      14370.2
   lost to NTSC IX                    71148        553.8
   lost to additional IX by ATV       21997        291.2
   lost to all IX                     93145        845.1

 Potential Interfering Stations Included in above Scenario   232

24N MD BALTIMORE            BLCT      19860103KG   LIC
31N NY NEW YORK             BLCT      19860703KH   LIC
32N DC WASHINGTON           BLET      19801107KE   LIC
45N MD BALTIMORE            BMPCT     20030116AAX  CP
28A MD FREDERICK            BPEDT     20080620AHT  CP
29A MD BALTIMORE            DTVPLN    DTVP0747     PLN
29A PA JOHNSTOWN            BLCDT     20050606AIE  LIC
```

```
30A PA JOHNSTOWN            DTVPLN    DTVP0799     PLN
30A PA RED LION             BLCDT     20050615AAB  LIC
30A VA GOLDVEIN             BLEDT     20031230AAR  LIC
31A DE WILMINGTON           BLCDT     20031203AFL  LIC
31A OH CLEVELAND            DTVPLN    DTVP0835     PLN
31A PA SCRANTON             DTVPLN    DTVP0838     PLN
31A VA PORTSMOUTH           DTVPLN    DTVP0846     PLN
32A PA ALTOONA              DTVPLN    DTVP0876     PLN
33A DC WASHINGTON           BMPEDT    20030409AAR  CP
34A DC WASHINGTON           DTVPLN    DTVP0930     PLN
35A DC WASHINGTON           DTVPLN    DTVP0968     PLN
46A MD BALTIMORE            BPCDT     19980803KR   CP
23A WV ROMNEY               USERRECORD01           APP
 *Percent new DTV interference without proposal:      7.7  BLET      19960828KE
 *Percent new DTV interference with proposal:         7.7  BLET      19960828KE


Result key:     1065
Scenario      233  Affected station       46
Before Analysis

Results for: 31N MD HAGERSTOWN,          BLET      19960828KE   LIC
                                   POPULATION   AREA (sq km)
   within Noise Limited Contour     1213954      21555.2
   not affected by terrain losses    773237      14370.2
   lost to NTSC IX                    71148        553.8
   lost to additional IX by ATV       20740        308.0
   lost to all IX                     91888        861.9

 Potential Interfering Stations Included in above Scenario   233

24N MD BALTIMORE            BLCT      19860103KG   LIC
31N NY NEW YORK             BLCT      19860703KH   LIC
32N DC WASHINGTON           BLET      19801107KE   LIC
45N MD BALTIMORE            BMPCT     20030116AAX  CP
28A MD FREDERICK            BPEDT     20080620AHT  CP
29A MD BALTIMORE            DTVPLN    DTVP0747     PLN
29A PA JOHNSTOWN            BLCDT     20050606AIE  LIC
30A PA JOHNSTOWN            DTVPLN    DTVP0799     PLN
30A PA RED LION             BLCDT     20050615AAB  LIC
30A VA GOLDVEIN             BLEDT     20031230AAR  LIC
31A DE WILMINGTON           DTVPLN    DTVP0815     PLN
31A OH CLEVELAND            DTVPLN    DTVP0835     PLN
31A PA SCRANTON             BLCDT     20060721ABH  LIC
31A VA PORTSMOUTH           DTVPLN    DTVP0846     PLN
32A PA ALTOONA              DTVPLN    DTVP0876     PLN
33A DC WASHINGTON           BMPEDT    20030409AAR  CP
34A DC WASHINGTON           BLCDT     20040206AAS  LIC
35A DC WASHINGTON           BMPCDT    20060519ACK  CP
46A MD BALTIMORE            BPCDT     19980803KR   CP

After Analysis

Results for: 31N MD HAGERSTOWN,          BLET      19960828KE   LIC
                                   POPULATION   AREA (sq km)
   within Noise Limited Contour     1213954      21555.2
   not affected by terrain losses    773237      14370.2
   lost to NTSC IX                    71148        553.8
   lost to additional IX by ATV       20855        315.9
   lost to all IX                     92003        869.8

 Potential Interfering Stations Included in above Scenario   233

24N MD BALTIMORE            BLCT      19860103KG   LIC
31N NY NEW YORK             BLCT      19860703KH   LIC
32N DC WASHINGTON           BLET      19801107KE   LIC
45N MD BALTIMORE            BMPCT     20030116AAX  CP
28A MD FREDERICK            BPEDT     20080620AHT  CP
29A MD BALTIMORE            DTVPLN    DTVP0747     PLN
```

```
29A PA JOHNSTOWN            BLCDT     20050606AIE  LIC
30A PA JOHNSTOWN            DTVPLN    DTVP0799     PLN
30A PA RED LION             BLCDT     20050615AAB  LIC
30A VA GOLDVEIN             BLEDT     20031230AAR  LIC
31A DE WILMINGTON           DTVPLN    DTVP0815     PLN
31A OH CLEVELAND            DTVPLN    DTVP0835     PLN
31A PA SCRANTON             BLCDT     20060721ABH  LIC
31A VA PORTSMOUTH           DTVPLN    DTVP0846     PLN
32A PA ALTOONA              DTVPLN    DTVP0876     PLN
33A DC WASHINGTON           BMPEDT    20030409AAR  CP
34A DC WASHINGTON           BLCDT     20040206AAS  LIC
35A DC WASHINGTON           BMPCDT    20060519ACK  CP
46A MD BALTIMORE            BPCDT     19980803KR   CP
23A WV ROMNEY               USERRECORD01           APP
 *Percent new DTV interference without proposal:      7.6  BLET      19960828KE
 *Percent new DTV interference with proposal:         7.6  BLET      19960828KE


Result key:     1066
Scenario      234  Affected station       46
Before Analysis

Results for: 31N MD HAGERSTOWN,          BLET      19960828KE   LIC
                                   POPULATION   AREA (sq km)
   within Noise Limited Contour     1213954      21555.2
   not affected by terrain losses    773237      14370.2
   lost to NTSC IX                    71148        553.8
   lost to additional IX by ATV       20740        308.0
   lost to all IX                     91888        861.9

 Potential Interfering Stations Included in above Scenario   234

24N MD BALTIMORE            BLCT      19860103KG   LIC
31N NY NEW YORK             BLCT      19860703KH   LIC
32N DC WASHINGTON           BLET      19801107KE   LIC
45N MD BALTIMORE            BMPCT     20030116AAX  CP
28A MD FREDERICK            BPEDT     20080620AHT  CP
29A MD BALTIMORE            DTVPLN    DTVP0747     PLN
29A PA JOHNSTOWN            BLCDT     20050606AIE  LIC
30A PA JOHNSTOWN            DTVPLN    DTVP0799     PLN
30A PA RED LION             BLCDT     20050615AAB  LIC
30A VA GOLDVEIN             BLEDT     20031230AAR  LIC
31A DE WILMINGTON           DTVPLN    DTVP0815     PLN
31A OH CLEVELAND            DTVPLN    DTVP0835     PLN
31A PA SCRANTON             BLCDT     20060721ABH  LIC
31A VA PORTSMOUTH           DTVPLN    DTVP0846     PLN
32A PA ALTOONA              DTVPLN    DTVP0876     PLN
33A DC WASHINGTON           BMPEDT    20030409AAR  CP
34A DC WASHINGTON           BLCDT     20040206AAS  LIC
35A DC WASHINGTON           DTVPLN    DTVP0968     PLN
46A MD BALTIMORE            BPCDT     19980803KR   CP

After Analysis

Results for: 31N MD HAGERSTOWN,          BLET      19960828KE   LIC
                                   POPULATION   AREA (sq km)
   within Noise Limited Contour     1213954      21555.2
   not affected by terrain losses    773237      14370.2
   lost to NTSC IX                    71148        553.8
   lost to additional IX by ATV       20855        315.9
   lost to all IX                     92003        869.8

 Potential Interfering Stations Included in above Scenario   234

24N MD BALTIMORE            BLCT      19860103KG   LIC
31N NY NEW YORK             BLCT      19860703KH   LIC
32N DC WASHINGTON           BLET      19801107KE   LIC
45N MD BALTIMORE            BMPCT     20030116AAX  CP
28A MD FREDERICK            BPEDT     20080620AHT  CP
```

```
29A MD BALTIMORE            DTVPLN    DTVP0747     PLN
29A PA JOHNSTOWN            BLCDT     20050606AIE  LIC
30A PA JOHNSTOWN            DTVPLN    DTVP0799     PLN
30A PA RED LION             BLCDT     20050615AAB  LIC
30A VA GOLDVEIN             BLEDT     20031230AAR  LIC
31A DE WILMINGTON           DTVPLN    DTVP0815     PLN
31A OH CLEVELAND            DTVPLN    DTVP0835     PLN
31A PA SCRANTON             BLCDT     20060721ABH  LIC
31A VA PORTSMOUTH           DTVPLN    DTVP0846     PLN
32A PA ALTOONA              DTVPLN    DTVP0876     PLN
33A DC WASHINGTON           BMPEDT    20030409AAR  CP
34A DC WASHINGTON           BLCDT     20040206AAS  LIC
35A DC WASHINGTON           DTVPLN    DTVP0968     PLN
46A MD BALTIMORE            BPCDT     19980803KR   CP
23A WV ROMNEY               USERRECORD01           APP
 *Percent new DTV interference without proposal:      7.6  BLET      19960828KE
 *Percent new DTV interference with proposal:         7.6  BLET      19960828KE


Result key:     1067
Scenario      235  Affected station       46
Before Analysis

Results for: 31N MD HAGERSTOWN,          BLET      19960828KE   LIC
                                   POPULATION   AREA (sq km)
   within Noise Limited Contour     1213954      21555.2
   not affected by terrain losses    773237      14370.2
   lost to NTSC IX                    71148        553.8
   lost to additional IX by ATV       20740        308.0
   lost to all IX                     91888        861.9

 Potential Interfering Stations Included in above Scenario   235

24N MD BALTIMORE            BLCT      19860103KG   LIC
31N NY NEW YORK             BLCT      19860703KH   LIC
32N DC WASHINGTON           BLET      19801107KE   LIC
45N MD BALTIMORE            BMPCT     20030116AAX  CP
28A MD FREDERICK            BPEDT     20080620AHT  CP
29A MD BALTIMORE            DTVPLN    DTVP0747     PLN
29A PA JOHNSTOWN            BLCDT     20050606AIE  LIC
30A PA JOHNSTOWN            DTVPLN    DTVP0799     PLN
30A PA RED LION             BLCDT     20050615AAB  LIC
30A VA GOLDVEIN             BLEDT     20031230AAR  LIC
31A DE WILMINGTON           DTVPLN    DTVP0815     PLN
31A OH CLEVELAND            DTVPLN    DTVP0835     PLN
31A PA SCRANTON             BLCDT     20060721ABH  LIC
31A VA PORTSMOUTH           DTVPLN    DTVP0846     PLN
32A PA ALTOONA              DTVPLN    DTVP0876     PLN
33A DC WASHINGTON           BMPEDT    20030409AAR  CP
34A DC WASHINGTON           DTVPLN    DTVP0930     PLN
35A DC WASHINGTON           BMPCDT    20060519ACK  CP
46A MD BALTIMORE            BPCDT     19980803KR   CP

After Analysis

Results for: 31N MD HAGERSTOWN,          BLET      19960828KE   LIC
                                   POPULATION   AREA (sq km)
   within Noise Limited Contour     1213954      21555.2
   not affected by terrain losses    773237      14370.2
   lost to NTSC IX                    71148        553.8
   lost to additional IX by ATV       20855        315.9
   lost to all IX                     92003        869.8

 Potential Interfering Stations Included in above Scenario   235

24N MD BALTIMORE            BLCT      19860103KG   LIC
31N NY NEW YORK             BLCT      19860703KH   LIC
32N DC WASHINGTON           BLET      19801107KE   LIC
45N MD BALTIMORE            BMPCT     20030116AAX  CP
```

```
28A MD FREDERICK            BPEDT     20080620AHT  CP
29A MD BALTIMORE            DTVPLN    DTVP0747     PLN
29A PA JOHNSTOWN            BLCDT     20050606AIE  LIC
30A PA JOHNSTOWN            DTVPLN    DTVP0799     PLN
30A PA RED LION             BLCDT     20050615AAB  LIC
30A VA GOLDVEIN             BLEDT     20031230AAR  LIC
31A DE WILMINGTON           DTVPLN    DTVP0815     PLN
31A OH CLEVELAND            DTVPLN    DTVP0835     PLN
31A PA SCRANTON             BLCDT     20060721ABH  LIC
31A VA PORTSMOUTH           DTVPLN    DTVP0846     PLN
32A PA ALTOONA              DTVPLN    DTVP0876     PLN
33A DC WASHINGTON           BMPEDT    20030409AAR  CP
34A DC WASHINGTON           DTVPLN    DTVP0930     PLN
35A DC WASHINGTON           BMPCDT    20060519ACK  CP
46A MD BALTIMORE            BPCDT     19980803KR   CP
23A WV ROMNEY               USERRECORD01           APP
 *Percent new DTV interference without proposal:      7.6  BLET      19960828KE
 *Percent new DTV interference with proposal:         7.6  BLET      19960828KE


Result key:     1068
Scenario      236  Affected station       46
Before Analysis

Results for: 31N MD HAGERSTOWN,          BLET      19960828KE   LIC
                                   POPULATION   AREA (sq km)
   within Noise Limited Contour     1213954      21555.2
   not affected by terrain losses    773237      14370.2
   lost to NTSC IX                    71148        553.8
   lost to additional IX by ATV       20740        308.0
   lost to all IX                     91888        861.9

 Potential Interfering Stations Included in above Scenario   236

24N MD BALTIMORE            BLCT      19860103KG   LIC
31N NY NEW YORK             BLCT      19860703KH   LIC
32N DC WASHINGTON           BLET      19801107KE   LIC
45N MD BALTIMORE            BMPCT     20030116AAX  CP
28A MD FREDERICK            BPEDT     20080620AHT  CP
29A MD BALTIMORE            DTVPLN    DTVP0747     PLN
29A PA JOHNSTOWN            BLCDT     20050606AIE  LIC
30A PA JOHNSTOWN            DTVPLN    DTVP0799     PLN
30A PA RED LION             BLCDT     20050615AAB  LIC
30A VA GOLDVEIN             BLEDT     20031230AAR  LIC
31A DE WILMINGTON           DTVPLN    DTVP0815     PLN
31A OH CLEVELAND            DTVPLN    DTVP0835     PLN
31A PA SCRANTON             BLCDT     20060721ABH  LIC
31A VA PORTSMOUTH           DTVPLN    DTVP0846     PLN
32A PA ALTOONA              DTVPLN    DTVP0876     PLN
33A DC WASHINGTON           BMPEDT    20030409AAR  CP
34A DC WASHINGTON           DTVPLN    DTVP0930     PLN
35A DC WASHINGTON           DTVPLN    DTVP0968     PLN
46A MD BALTIMORE            BPCDT     19980803KR   CP

After Analysis

Results for: 31N MD HAGERSTOWN,          BLET      19960828KE   LIC
                                   POPULATION   AREA (sq km)
   within Noise Limited Contour     1213954      21555.2
   not affected by terrain losses    773237      14370.2
   lost to NTSC IX                    71148        553.8
   lost to additional IX by ATV       20855        315.9
   lost to all IX                     92003        869.8

 Potential Interfering Stations Included in above Scenario   236

24N MD BALTIMORE            BLCT      19860103KG   LIC
31N NY NEW YORK             BLCT      19860703KH   LIC
32N DC WASHINGTON           BLET      19801107KE   LIC
```

```
45N MD BALTIMORE            BMPCT     20030116AAX  CP
28A MD FREDERICK            BPEDT     20080620AHT  CP
29A MD BALTIMORE            DTVPLN    DTVP0747     PLN
29A PA JOHNSTOWN            BLCDT     20050606AIE  LIC
30A PA JOHNSTOWN            DTVPLN    DTVP0799     PLN
30A PA RED LION             BLCDT     20050615AAB  LIC
30A VA GOLDVEIN             BLEDT     20031230AAR  LIC
31A DE WILMINGTON           DTVPLN    DTVP0815     PLN
31A OH CLEVELAND            DTVPLN    DTVP0835     PLN
31A PA SCRANTON             BLCDT     20060721ABH  LIC
31A VA PORTSMOUTH           DTVPLN    DTVP0846     PLN
32A PA ALTOONA              DTVPLN    DTVP0876     PLN
33A DC WASHINGTON           BMPEDT    20030409AAR  CP
34A DC WASHINGTON           DTVPLN    DTVP0930     PLN
35A DC WASHINGTON           DTVPLN    DTVP0968     PLN
46A MD BALTIMORE            BPCDT     19980803KR   CP
23A WV ROMNEY               USERRECORD01           APP
 *Percent new DTV interference without proposal:      7.6  BLET      19960828KE
 *Percent new DTV interference with proposal:         7.6  BLET      19960828KE


Result key:     1069
Scenario      237  Affected station       46
Before Analysis

Results for: 31N MD HAGERSTOWN,          BLET      19960828KE   LIC
                                   POPULATION   AREA (sq km)
   within Noise Limited Contour     1213954      21555.2
   not affected by terrain losses    773237      14370.2
   lost to NTSC IX                    71148        553.8
   lost to additional IX by ATV       18651        282.3
   lost to all IX                     89799        836.2

 Potential Interfering Stations Included in above Scenario   237

24N MD BALTIMORE            BLCT      19860103KG   LIC
31N NY NEW YORK             BLCT      19860703KH   LIC
32N DC WASHINGTON           BLET      19801107KE   LIC
45N MD BALTIMORE            BMPCT     20030116AAX  CP
28A MD FREDERICK            BPEDT     20080620AHT  CP
29A MD BALTIMORE            DTVPLN    DTVP0747     PLN
29A PA JOHNSTOWN            BLCDT     20050606AIE  LIC
30A PA JOHNSTOWN            DTVPLN    DTVP0799     PLN
30A PA RED LION             BLCDT     20050615AAB  LIC
30A VA GOLDVEIN             BLEDT     20031230AAR  LIC
31A DE WILMINGTON           DTVPLN    DTVP0815     PLN
31A OH CLEVELAND            DTVPLN    DTVP0835     PLN
31A PA SCRANTON             DTVPLN    DTVP0838     PLN
31A VA PORTSMOUTH           DTVPLN    DTVP0846     PLN
32A PA ALTOONA              DTVPLN    DTVP0876     PLN
33A DC WASHINGTON           BMPEDT    20030409AAR  CP
34A DC WASHINGTON           BLCDT     20040206AAS  LIC
35A DC WASHINGTON           BMPCDT    20060519ACK  CP
46A MD BALTIMORE            BPCDT     19980803KR   CP

After Analysis

Results for: 31N MD HAGERSTOWN,          BLET      19960828KE   LIC
                                   POPULATION   AREA (sq km)
   within Noise Limited Contour     1213954      21555.2
   not affected by terrain losses    773237      14370.2
   lost to NTSC IX                    71148        553.8
   lost to additional IX by ATV       18766        290.2
   lost to all IX                     89914        844.1

 Potential Interfering Stations Included in above Scenario   237

24N MD BALTIMORE            BLCT      19860103KG   LIC
31N NY NEW YORK             BLCT      19860703KH   LIC
```

```
32N DC WASHINGTON           BLET      19801107KE   LIC
45N MD BALTIMORE            BMPCT     20030116AAX  CP
28A MD FREDERICK            BPEDT     20080620AHT  CP
29A MD BALTIMORE            DTVPLN    DTVP0747     PLN
29A PA JOHNSTOWN            BLCDT     20050606AIE  LIC
30A PA JOHNSTOWN            DTVPLN    DTVP0799     PLN
30A PA RED LION             BLCDT     20050615AAB  LIC
30A VA GOLDVEIN             BLEDT     20031230AAR  LIC
31A DE WILMINGTON           DTVPLN    DTVP0815     PLN
31A OH CLEVELAND            DTVPLN    DTVP0835     PLN
31A PA SCRANTON             DTVPLN    DTVP0838     PLN
31A VA PORTSMOUTH           DTVPLN    DTVP0846     PLN
32A PA ALTOONA              DTVPLN    DTVP0876     PLN
33A DC WASHINGTON           BMPEDT    20030409AAR  CP
34A DC WASHINGTON           BLCDT     20040206AAS  LIC
35A DC WASHINGTON           BMPCDT    20060519ACK  CP
46A MD BALTIMORE            BPCDT     19980803KR   CP
23A WV ROMNEY               USERRECORD01           APP
 *Percent new DTV interference without proposal:      7.4  BLET      19960828KE
 *Percent new DTV interference with proposal:         7.4  BLET      19960828KE


Result key:     1070
Scenario      238  Affected station       46
Before Analysis

Results for: 31N MD HAGERSTOWN,          BLET      19960828KE   LIC
                                   POPULATION   AREA (sq km)
   within Noise Limited Contour     1213954      21555.2
   not affected by terrain losses    773237      14370.2
   lost to NTSC IX                    71148        553.8
   lost to additional IX by ATV       18651        282.3
   lost to all IX                     89799        836.2

 Potential Interfering Stations Included in above Scenario   238

24N MD BALTIMORE            BLCT      19860103KG   LIC
31N NY NEW YORK             BLCT      19860703KH   LIC
32N DC WASHINGTON           BLET      19801107KE   LIC
45N MD BALTIMORE            BMPCT     20030116AAX  CP
28A MD FREDERICK            BPEDT     20080620AHT  CP
29A MD BALTIMORE            DTVPLN    DTVP0747     PLN
29A PA JOHNSTOWN            BLCDT     20050606AIE  LIC
30A PA JOHNSTOWN            DTVPLN    DTVP0799     PLN
30A PA RED LION             BLCDT     20050615AAB  LIC
30A VA GOLDVEIN             BLEDT     20031230AAR  LIC
31A DE WILMINGTON           DTVPLN    DTVP0815     PLN
31A OH CLEVELAND            DTVPLN    DTVP0835     PLN
31A PA SCRANTON             DTVPLN    DTVP0838     PLN
31A VA PORTSMOUTH           DTVPLN    DTVP0846     PLN
32A PA ALTOONA              DTVPLN    DTVP0876     PLN
33A DC WASHINGTON           BMPEDT    20030409AAR  CP
34A DC WASHINGTON           BLCDT     20040206AAS  LIC
35A DC WASHINGTON           DTVPLN    DTVP0968     PLN
46A MD BALTIMORE            BPCDT     19980803KR   CP

After Analysis

Results for: 31N MD HAGERSTOWN,          BLET      19960828KE   LIC
                                   POPULATION   AREA (sq km)
   within Noise Limited Contour     1213954      21555.2
   not affected by terrain losses    773237      14370.2
   lost to NTSC IX                    71148        553.8
   lost to additional IX by ATV       18766        290.2
   lost to all IX                     89914        844.1

 Potential Interfering Stations Included in above Scenario   238

24N MD BALTIMORE            BLCT      19860103KG   LIC
```

```
31N NY NEW YORK             BLCT      19860703KH   LIC
32N DC WASHINGTON           BLET      19801107KE   LIC
45N MD BALTIMORE            BMPCT     20030116AAX  CP
28A MD FREDERICK            BPEDT     20080620AHT  CP
29A MD BALTIMORE            DTVPLN    DTVP0747     PLN
29A PA JOHNSTOWN            BLCDT     20050606AIE  LIC
30A PA JOHNSTOWN            DTVPLN    DTVP0799     PLN
30A PA RED LION             BLCDT     20050615AAB  LIC
30A VA GOLDVEIN             BLEDT     20031230AAR  LIC
31A DE WILMINGTON           DTVPLN    DTVP0815     PLN
31A OH CLEVELAND            DTVPLN    DTVP0835     PLN
31A PA SCRANTON             DTVPLN    DTVP0838     PLN
31A VA PORTSMOUTH           DTVPLN    DTVP0846     PLN
32A PA ALTOONA              DTVPLN    DTVP0876     PLN
33A DC WASHINGTON           BMPEDT    20030409AAR  CP
34A DC WASHINGTON           BLCDT     20040206AAS  LIC
35A DC WASHINGTON           DTVPLN    DTVP0968     PLN
46A MD BALTIMORE            BPCDT     19980803KR   CP
23A WV ROMNEY               USERRECORD01           APP
 *Percent new DTV interference without proposal:      7.4  BLET      19960828KE
 *Percent new DTV interference with proposal:         7.4  BLET      19960828KE


Result key:     1071
Scenario      239  Affected station       46
Before Analysis

Results for: 31N MD HAGERSTOWN,          BLET      19960828KE   LIC
                                   POPULATION   AREA (sq km)
   within Noise Limited Contour     1213954      21555.2
   not affected by terrain losses    773237      14370.2
   lost to NTSC IX                    71148        553.8
   lost to additional IX by ATV       18651        282.3
   lost to all IX                     89799        836.2

 Potential Interfering Stations Included in above Scenario   239

24N MD BALTIMORE            BLCT      19860103KG   LIC
31N NY NEW YORK             BLCT      19860703KH   LIC
32N DC WASHINGTON           BLET      19801107KE   LIC
45N MD BALTIMORE            BMPCT     20030116AAX  CP
28A MD FREDERICK            BPEDT     20080620AHT  CP
29A MD BALTIMORE            DTVPLN    DTVP0747     PLN
29A PA JOHNSTOWN            BLCDT     20050606AIE  LIC
30A PA JOHNSTOWN            DTVPLN    DTVP0799     PLN
30A PA RED LION             BLCDT     20050615AAB  LIC
30A VA GOLDVEIN             BLEDT     20031230AAR  LIC
31A DE WILMINGTON           DTVPLN    DTVP0815     PLN
31A OH CLEVELAND            DTVPLN    DTVP0835     PLN
31A PA SCRANTON             DTVPLN    DTVP0838     PLN
31A VA PORTSMOUTH           DTVPLN    DTVP0846     PLN
32A PA ALTOONA              DTVPLN    DTVP0876     PLN
33A DC WASHINGTON           BMPEDT    20030409AAR  CP
34A DC WASHINGTON           DTVPLN    DTVP0930     PLN
35A DC WASHINGTON           BMPCDT    20060519ACK  CP
46A MD BALTIMORE            BPCDT     19980803KR   CP

After Analysis

Results for: 31N MD HAGERSTOWN,          BLET      19960828KE   LIC
                                   POPULATION   AREA (sq km)
   within Noise Limited Contour     1213954      21555.2
   not affected by terrain losses    773237      14370.2
   lost to NTSC IX                    71148        553.8
   lost to additional IX by ATV       18766        290.2
   lost to all IX                     89914        844.1

 Potential Interfering Stations Included in above Scenario   239
```

```
24N MD BALTIMORE            BLCT      19860103KG   LIC
31N NY NEW YORK             BLCT      19860703KH   LIC
32N DC WASHINGTON           BLET      19801107KE   LIC
45N MD BALTIMORE            BMPCT     20030116AAX  CP
28A MD FREDERICK            BPEDT     20080620AHT  CP
29A MD BALTIMORE            DTVPLN    DTVP0747     PLN
29A PA JOHNSTOWN            BLCDT     20050606AIE  LIC
30A PA JOHNSTOWN            DTVPLN    DTVP0799     PLN
30A PA RED LION             BLCDT     20050615AAB  LIC
30A VA GOLDVEIN             BLEDT     20031230AAR  LIC
31A DE WILMINGTON           DTVPLN    DTVP0815     PLN
31A OH CLEVELAND            DTVPLN    DTVP0835     PLN
31A PA SCRANTON             DTVPLN    DTVP0838     PLN
31A VA PORTSMOUTH           DTVPLN    DTVP0846     PLN
32A PA ALTOONA              DTVPLN    DTVP0876     PLN
33A DC WASHINGTON           BMPEDT    20030409AAR  CP
34A DC WASHINGTON           DTVPLN    DTVP0930     PLN
35A DC WASHINGTON           BMPCDT    20060519ACK  CP
46A MD BALTIMORE            BPCDT     19980803KR   CP
23A WV ROMNEY               USERRECORD01           APP
 *Percent new DTV interference without proposal:      7.4  BLET      19960828KE
 *Percent new DTV interference with proposal:         7.4  BLET      19960828KE


Result key:     1072
Scenario      240  Affected station       46
Before Analysis

Results for: 31N MD HAGERSTOWN,          BLET      19960828KE   LIC
                                   POPULATION   AREA (sq km)
   within Noise Limited Contour     1213954      21555.2
   not affected by terrain losses    773237      14370.2
   lost to NTSC IX                    71148        553.8
   lost to additional IX by ATV       18651        282.3
   lost to all IX                     89799        836.2

 Potential Interfering Stations Included in above Scenario   240

24N MD BALTIMORE            BLCT      19860103KG   LIC
31N NY NEW YORK             BLCT      19860703KH   LIC
32N DC WASHINGTON           BLET      19801107KE   LIC
45N MD BALTIMORE            BMPCT     20030116AAX  CP
28A MD FREDERICK            BPEDT     20080620AHT  CP
29A MD BALTIMORE            DTVPLN    DTVP0747     PLN
29A PA JOHNSTOWN            BLCDT     20050606AIE  LIC
30A PA JOHNSTOWN            DTVPLN    DTVP0799     PLN
30A PA RED LION             BLCDT     20050615AAB  LIC
30A VA GOLDVEIN             BLEDT     20031230AAR  LIC
31A DE WILMINGTON           DTVPLN    DTVP0815     PLN
31A OH CLEVELAND            DTVPLN    DTVP0835     PLN
31A PA SCRANTON             DTVPLN    DTVP0838     PLN
31A VA PORTSMOUTH           DTVPLN    DTVP0846     PLN
32A PA ALTOONA              DTVPLN    DTVP0876     PLN
33A DC WASHINGTON           BMPEDT    20030409AAR  CP
34A DC WASHINGTON           DTVPLN    DTVP0930     PLN
35A DC WASHINGTON           DTVPLN    DTVP0968     PLN
46A MD BALTIMORE            BPCDT     19980803KR   CP

After Analysis

Results for: 31N MD HAGERSTOWN,          BLET      19960828KE   LIC
                                   POPULATION   AREA (sq km)
   within Noise Limited Contour     1213954      21555.2
   not affected by terrain losses    773237      14370.2
   lost to NTSC IX                    71148        553.8
   lost to additional IX by ATV       18766        290.2
   lost to all IX                     89914        844.1

 Potential Interfering Stations Included in above Scenario   240
```

```
24N MD BALTIMORE            BLCT      19860103KG   LIC
31N NY NEW YORK             BLCT      19860703KH   LIC
32N DC WASHINGTON           BLET      19801107KE   LIC
45N MD BALTIMORE            BMPCT     20030116AAX  CP
28A MD FREDERICK            BPEDT     20080620AHT  CP
29A MD BALTIMORE            DTVPLN    DTVP0747     PLN
29A PA JOHNSTOWN            BLCDT     20050606AIE  LIC
30A PA JOHNSTOWN            DTVPLN    DTVP0799     PLN
30A PA RED LION             BLCDT     20050615AAB  LIC
30A VA GOLDVEIN             BLEDT     20031230AAR  LIC
31A DE WILMINGTON           DTVPLN    DTVP0815     PLN
31A OH CLEVELAND            DTVPLN    DTVP0835     PLN
31A PA SCRANTON             DTVPLN    DTVP0838     PLN
31A VA PORTSMOUTH           DTVPLN    DTVP0846     PLN
32A PA ALTOONA              DTVPLN    DTVP0876     PLN
33A DC WASHINGTON           BMPEDT    20030409AAR  CP
34A DC WASHINGTON           DTVPLN    DTVP0930     PLN
35A DC WASHINGTON           DTVPLN    DTVP0968     PLN
46A MD BALTIMORE            BPCDT     19980803KR   CP
23A WV ROMNEY               USERRECORD01           APP
 *Percent new DTV interference without proposal:      7.4  BLET      19960828KE
 *Percent new DTV interference with proposal:         7.4  BLET      19960828KE


Result key:     1073
Scenario      241  Affected station       46
Before Analysis

Results for: 31N MD HAGERSTOWN,          BLET      19960828KE   LIC
                                   POPULATION   AREA (sq km)
   within Noise Limited Contour     1213954      21555.2
   not affected by terrain losses    773237      14370.2
   lost to NTSC IX                    71148        553.8
   lost to additional IX by ATV       23105        307.0
   lost to all IX                     94253        860.9

 Potential Interfering Stations Included in above Scenario   241

24N MD BALTIMORE            BLCT      19860103KG   LIC
31N NY NEW YORK             BLCT      19860703KH   LIC
32N DC WASHINGTON           BLET      19801107KE   LIC
45N MD BALTIMORE            BMPCT     20030116AAX  CP
28A MD FREDERICK            BPEDT     20080620AHT  CP
29A MD BALTIMORE            DTVPLN    DTVP0747     PLN
29A PA JOHNSTOWN            BLCDT     20050606AIE  LIC
30A PA JOHNSTOWN            DTVPLN    DTVP0799     PLN
30A PA RED LION             BLCDT     20050615AAB  LIC
30A VA GOLDVEIN             DTVPLN    DTVP0806     PLN
31A DE WILMINGTON           BLCDT     20031203AFL  LIC
31A OH CLEVELAND            DTVPLN    DTVP0835     PLN
31A PA SCRANTON             BLCDT     20060721ABH  LIC
31A VA PORTSMOUTH           DTVPLN    DTVP0846     PLN
32A PA ALTOONA              DTVPLN    DTVP0876     PLN
33A DC WASHINGTON           BMPEDT    20030409AAR  CP
34A DC WASHINGTON           BLCDT     20040206AAS  LIC
35A DC WASHINGTON           BMPCDT    20060519ACK  CP
46A MD BALTIMORE            BPCDT     19980803KR   CP

After Analysis

Results for: 31N MD HAGERSTOWN,          BLET      19960828KE   LIC
                                   POPULATION   AREA (sq km)
   within Noise Limited Contour     1213954      21555.2
   not affected by terrain losses    773237      14370.2
   lost to NTSC IX                    71148        553.8
   lost to additional IX by ATV       23220        314.9
   lost to all IX                     94368        868.8
```

Potential Interfering Stations Included in above Scenario 241

24N	MD BALTIMORE	BLCT	19860103KG	LIC
31N	NY NEW YORK	BLCT	19860703KH	LIC
32N	DC WASHINGTON	BLET	19801107KE	LIC
45N	MD BALTIMORE	BMPCT	20030116AAX	CP
28A	MD FREDERICK	BPEDT	20080620AHT	CP
29A	MD BALTIMORE	DTVPLN	DTVP0747	PLN
29A	PA JOHNSTOWN	BLCDT	20050606AIE	LIC
30A	PA JOHNSTOWN	DTVPLN	DTVP0799	PLN
30A	PA RED LION	BLCDT	20050615AAB	LIC
30A	VA GOLDVEIN	DTVPLN	DTVP0806	PLN
31A	DE WILMINGTON	BLCDT	20031203AFL	LIC
31A	OH CLEVELAND	DTVPLN	DTVP0835	PLN
31A	PA SCRANTON	BLCDT	20060721ABH	LIC
31A	VA PORTSMOUTH	DTVPLN	DTVP0846	PLN
32A	PA ALTOONA	DTVPLN	DTVP0876	PLN
33A	DC WASHINGTON	BMPEDT	20030409AAR	CP
34A	DC WASHINGTON	BLCDT	20040206AAS	LIC
35A	DC WASHINGTON	BMPCDT	20060519ACK	CP
46A	MD BALTIMORE	BPCDT	19980803KR	CP
23A	WV ROMNEY	USERRECORD01		APP

*Percent new DTV interference without proposal: 7.8 BLET 19960828KE
*Percent new DTV interference with proposal: 7.8 BLET 19960828KE

Result key: 1074
Scenario 242 Affected station 46
Before Analysis

Results for: 31N MD HAGERSTOWN, BLET 19960828KE LIC

	POPULATION	AREA (sq km)
within Noise Limited Contour	1213954	21555.2
not affected by terrain losses	773237	14370.2
lost to NTSC IX	71148	553.8
lost to additional IX by ATV	23105	307.0
lost to all IX	94253	860.9

Potential Interfering Stations Included in above Scenario 242

24N	MD BALTIMORE	BLCT	19860103KG	LIC
31N	NY NEW YORK	BLCT	19860703KH	LIC
32N	DC WASHINGTON	BLET	19801107KE	LIC
45N	MD BALTIMORE	BMPCT	20030116AAX	CP
28A	MD FREDERICK	BPEDT	20080620AHT	CP
29A	MD BALTIMORE	DTVPLN	DTVP0747	PLN
29A	PA JOHNSTOWN	BLCDT	20050606AIE	LIC
30A	PA JOHNSTOWN	DTVPLN	DTVP0799	PLN
30A	PA RED LION	BLCDT	20050615AAB	LIC
30A	VA GOLDVEIN	DTVPLN	DTVP0806	PLN
31A	DE WILMINGTON	BLCDT	20031203AFL	LIC
31A	OH CLEVELAND	DTVPLN	DTVP0835	PLN
31A	PA SCRANTON	BLCDT	20060721ABH	LIC
31A	VA PORTSMOUTH	DTVPLN	DTVP0846	PLN
32A	PA ALTOONA	DTVPLN	DTVP0876	PLN
33A	DC WASHINGTON	BMPEDT	20030409AAR	CP
34A	DC WASHINGTON	BLCDT	20040206AAS	LIC
35A	DC WASHINGTON	DTVPLN	DTVP0968	PLN
46A	MD BALTIMORE	BPCDT	19980803KR	CP

After Analysis

Results for: 31N MD HAGERSTOWN, BLET 19960828KE LIC

	POPULATION	AREA (sq km)
within Noise Limited Contour	1213954	21555.2
not affected by terrain losses	773237	14370.2
lost to NTSC IX	71148	553.8
lost to additional IX by ATV	23220	314.9
lost to all IX	94368	868.8

```
 Potential Interfering Stations Included in above Scenario   242

24N MD BALTIMORE            BLCT      19860103KG   LIC
31N NY NEW YORK             BLCT      19860703KH   LIC
32N DC WASHINGTON           BLET      19801107KE   LIC
45N MD BALTIMORE            BMPCT     20030116AAX  CP
28A MD FREDERICK            BPEDT     20080620AHT  CP
29A MD BALTIMORE            DTVPLN    DTVP0747     PLN
29A PA JOHNSTOWN            BLCDT     20050606AIE  LIC
30A PA JOHNSTOWN            DTVPLN    DTVP0799     PLN
30A PA RED LION             BLCDT     20050615AAB  LIC
30A VA GOLDVEIN             DTVPLN    DTVP0806     PLN
31A DE WILMINGTON           BLCDT     20031203AFL  LIC
31A OH CLEVELAND            DTVPLN    DTVP0835     PLN
31A PA SCRANTON             BLCDT     20060721ABH  LIC
31A VA PORTSMOUTH           DTVPLN    DTVP0846     PLN
32A PA ALTOONA              DTVPLN    DTVP0876     PLN
33A DC WASHINGTON           BMPEDT    20030409AAR  CP
34A DC WASHINGTON           BLCDT     20040206AAS  LIC
35A DC WASHINGTON           DTVPLN    DTVP0968     PLN
46A MD BALTIMORE            BPCDT     19980803KR   CP
23A WV ROMNEY               USERRECORD01           APP
 *Percent new DTV interference without proposal:      7.8  BLET      19960828KE
 *Percent new DTV interference with proposal:         7.8  BLET      19960828KE


Result key:     1075
Scenario      243  Affected station       46
Before Analysis

Results for: 31N MD HAGERSTOWN,          BLET      19960828KE   LIC
                                   POPULATION   AREA (sq km)
   within Noise Limited Contour     1213954      21555.2
   not affected by terrain losses    773237      14370.2
   lost to NTSC IX                    71148        553.8
   lost to additional IX by ATV       23105        307.0
   lost to all IX                     94253        860.9

 Potential Interfering Stations Included in above Scenario   243

24N MD BALTIMORE            BLCT      19860103KG   LIC
31N NY NEW YORK             BLCT      19860703KH   LIC
32N DC WASHINGTON           BLET      19801107KE   LIC
45N MD BALTIMORE            BMPCT     20030116AAX  CP
28A MD FREDERICK            BPEDT     20080620AHT  CP
29A MD BALTIMORE            DTVPLN    DTVP0747     PLN
29A PA JOHNSTOWN            BLCDT     20050606AIE  LIC
30A PA JOHNSTOWN            DTVPLN    DTVP0799     PLN
30A PA RED LION             BLCDT     20050615AAB  LIC
30A VA GOLDVEIN             DTVPLN    DTVP0806     PLN
31A DE WILMINGTON           BLCDT     20031203AFL  LIC
31A OH CLEVELAND            DTVPLN    DTVP0835     PLN
31A PA SCRANTON             BLCDT     20060721ABH  LIC
31A VA PORTSMOUTH           DTVPLN    DTVP0846     PLN
32A PA ALTOONA              DTVPLN    DTVP0876     PLN
33A DC WASHINGTON           BMPEDT    20030409AAR  CP
34A DC WASHINGTON           DTVPLN    DTVP0930     PLN
35A DC WASHINGTON           BMPCDT    20060519ACK  CP
46A MD BALTIMORE            BPCDT     19980803KR   CP

After Analysis

Results for: 31N MD HAGERSTOWN,          BLET      19960828KE   LIC
                                   POPULATION   AREA (sq km)
   within Noise Limited Contour     1213954      21555.2
   not affected by terrain losses    773237      14370.2
   lost to NTSC IX                    71148        553.8
   lost to additional IX by ATV       23220        314.9
```

```
   lost to all IX                     94368        868.8

 Potential Interfering Stations Included in above Scenario   243

24N MD BALTIMORE            BLCT      19860103KG   LIC
31N NY NEW YORK             BLCT      19860703KH   LIC
32N DC WASHINGTON           BLET      19801107KE   LIC
45N MD BALTIMORE            BMPCT     20030116AAX  CP
28A MD FREDERICK            BPEDT     20080620AHT  CP
29A MD BALTIMORE            DTVPLN    DTVP0747     PLN
29A PA JOHNSTOWN            BLCDT     20050606AIE  LIC
30A PA JOHNSTOWN            DTVPLN    DTVP0799     PLN
30A PA RED LION             BLCDT     20050615AAB  LIC
30A VA GOLDVEIN             DTVPLN    DTVP0806     PLN
31A DE WILMINGTON           BLCDT     20031203AFL  LIC
31A OH CLEVELAND            DTVPLN    DTVP0835     PLN
31A PA SCRANTON             BLCDT     20060721ABH  LIC
31A VA PORTSMOUTH           DTVPLN    DTVP0846     PLN
32A PA ALTOONA              DTVPLN    DTVP0876     PLN
33A DC WASHINGTON           BMPEDT    20030409AAR  CP
34A DC WASHINGTON           DTVPLN    DTVP0930     PLN
35A DC WASHINGTON           BMPCDT    20060519ACK  CP
46A MD BALTIMORE            BPCDT     19980803KR   CP
23A WV ROMNEY               USERRECORD01           APP
 *Percent new DTV interference without proposal:      7.8  BLET      19960828KE
 *Percent new DTV interference with proposal:         7.8  BLET      19960828KE


Result key:     1076
Scenario      244  Affected station       46
Before Analysis

Results for: 31N MD HAGERSTOWN,          BLET      19960828KE   LIC
                                   POPULATION   AREA (sq km)
   within Noise Limited Contour     1213954      21555.2
   not affected by terrain losses    773237      14370.2
   lost to NTSC IX                    71148        553.8
   lost to additional IX by ATV       23105        307.0
   lost to all IX                     94253        860.9

 Potential Interfering Stations Included in above Scenario   244

24N MD BALTIMORE            BLCT      19860103KG   LIC
31N NY NEW YORK             BLCT      19860703KH   LIC
32N DC WASHINGTON           BLET      19801107KE   LIC
45N MD BALTIMORE            BMPCT     20030116AAX  CP
28A MD FREDERICK            BPEDT     20080620AHT  CP
29A MD BALTIMORE            DTVPLN    DTVP0747     PLN
29A PA JOHNSTOWN            BLCDT     20050606AIE  LIC
30A PA JOHNSTOWN            DTVPLN    DTVP0799     PLN
30A PA RED LION             BLCDT     20050615AAB  LIC
30A VA GOLDVEIN             DTVPLN    DTVP0806     PLN
31A DE WILMINGTON           BLCDT     20031203AFL  LIC
31A OH CLEVELAND            DTVPLN    DTVP0835     PLN
31A PA SCRANTON             BLCDT     20060721ABH  LIC
31A VA PORTSMOUTH           DTVPLN    DTVP0846     PLN
32A PA ALTOONA              DTVPLN    DTVP0876     PLN
33A DC WASHINGTON           BMPEDT    20030409AAR  CP
34A DC WASHINGTON           DTVPLN    DTVP0930     PLN
35A DC WASHINGTON           DTVPLN    DTVP0968     PLN
46A MD BALTIMORE            BPCDT     19980803KR   CP

After Analysis

Results for: 31N MD HAGERSTOWN,          BLET      19960828KE   LIC
                                   POPULATION   AREA (sq km)
   within Noise Limited Contour     1213954      21555.2
   not affected by terrain losses    773237      14370.2
   lost to NTSC IX                    71148        553.8
```

```
   lost to additional IX by ATV       23220        314.9
   lost to all IX                     94368        868.8

 Potential Interfering Stations Included in above Scenario   244

24N MD BALTIMORE            BLCT      19860103KG   LIC
31N NY NEW YORK             BLCT      19860703KH   LIC
32N DC WASHINGTON           BLET      19801107KE   LIC
45N MD BALTIMORE            BMPCT     20030116AAX  CP
28A MD FREDERICK            BPEDT     20080620AHT  CP
29A MD BALTIMORE            DTVPLN    DTVP0747     PLN
29A PA JOHNSTOWN            BLCDT     20050606AIE  LIC
30A PA JOHNSTOWN            DTVPLN    DTVP0799     PLN
30A PA RED LION             BLCDT     20050615AAB  LIC
30A VA GOLDVEIN             DTVPLN    DTVP0806     PLN
31A DE WILMINGTON           BLCDT     20031203AFL  LIC
31A OH CLEVELAND            DTVPLN    DTVP0835     PLN
31A PA SCRANTON             BLCDT     20060721ABH  LIC
31A VA PORTSMOUTH           DTVPLN    DTVP0846     PLN
32A PA ALTOONA              DTVPLN    DTVP0876     PLN
33A DC WASHINGTON           BMPEDT    20030409AAR  CP
34A DC WASHINGTON           DTVPLN    DTVP0930     PLN
35A DC WASHINGTON           DTVPLN    DTVP0968     PLN
46A MD BALTIMORE            BPCDT     19980803KR   CP
23A WV ROMNEY               USERRECORD01           APP
 *Percent new DTV interference without proposal:      7.8  BLET      19960828KE
 *Percent new DTV interference with proposal:         7.8  BLET      19960828KE


Result key:     1077
Scenario      245  Affected station       46
Before Analysis

Results for: 31N MD HAGERSTOWN,          BLET      19960828KE   LIC
                                   POPULATION   AREA (sq km)
   within Noise Limited Contour     1213954      21555.2
   not affected by terrain losses    773237      14370.2
   lost to NTSC IX                    71148        553.8
   lost to additional IX by ATV       21882        282.3
   lost to all IX                     93030        836.2

 Potential Interfering Stations Included in above Scenario   245

24N MD BALTIMORE            BLCT      19860103KG   LIC
31N NY NEW YORK             BLCT      19860703KH   LIC
32N DC WASHINGTON           BLET      19801107KE   LIC
45N MD BALTIMORE            BMPCT     20030116AAX  CP
28A MD FREDERICK            BPEDT     20080620AHT  CP
29A MD BALTIMORE            DTVPLN    DTVP0747     PLN
29A PA JOHNSTOWN            BLCDT     20050606AIE  LIC
30A PA JOHNSTOWN            DTVPLN    DTVP0799     PLN
30A PA RED LION             BLCDT     20050615AAB  LIC
30A VA GOLDVEIN             DTVPLN    DTVP0806     PLN
31A DE WILMINGTON           BLCDT     20031203AFL  LIC
31A OH CLEVELAND            DTVPLN    DTVP0835     PLN
31A PA SCRANTON             DTVPLN    DTVP0838     PLN
31A VA PORTSMOUTH           DTVPLN    DTVP0846     PLN
32A PA ALTOONA              DTVPLN    DTVP0876     PLN
33A DC WASHINGTON           BMPEDT    20030409AAR  CP
34A DC WASHINGTON           BLCDT     20040206AAS  LIC
35A DC WASHINGTON           BMPCDT    20060519ACK  CP
46A MD BALTIMORE            BPCDT     19980803KR   CP

After Analysis

Results for: 31N MD HAGERSTOWN,          BLET      19960828KE   LIC
                                   POPULATION   AREA (sq km)
   within Noise Limited Contour     1213954      21555.2
   not affected by terrain losses    773237      14370.2
```

```
   lost to NTSC IX                    71148        553.8
   lost to additional IX by ATV       21997        290.2
   lost to all IX                     93145        844.1

 Potential Interfering Stations Included in above Scenario   245

24N MD BALTIMORE            BLCT      19860103KG   LIC
31N NY NEW YORK             BLCT      19860703KH   LIC
32N DC WASHINGTON           BLET      19801107KE   LIC
45N MD BALTIMORE            BMPCT     20030116AAX  CP
28A MD FREDERICK            BPEDT     20080620AHT  CP
29A MD BALTIMORE            DTVPLN    DTVP0747     PLN
29A PA JOHNSTOWN            BLCDT     20050606AIE  LIC
30A PA JOHNSTOWN            DTVPLN    DTVP0799     PLN
30A PA RED LION             BLCDT     20050615AAB  LIC
30A VA GOLDVEIN             DTVPLN    DTVP0806     PLN
31A DE WILMINGTON           BLCDT     20031203AFL  LIC
31A OH CLEVELAND            DTVPLN    DTVP0835     PLN
31A PA SCRANTON             DTVPLN    DTVP0838     PLN
31A VA PORTSMOUTH           DTVPLN    DTVP0846     PLN
32A PA ALTOONA              DTVPLN    DTVP0876     PLN
33A DC WASHINGTON           BMPEDT    20030409AAR  CP
34A DC WASHINGTON           BLCDT     20040206AAS  LIC
35A DC WASHINGTON           BMPCDT    20060519ACK  CP
46A MD BALTIMORE            BPCDT     19980803KR   CP
23A WV ROMNEY               USERRECORD01           APP
 *Percent new DTV interference without proposal:      7.7  BLET      19960828KE
 *Percent new DTV interference with proposal:         7.7  BLET      19960828KE


Result key:     1078
Scenario      246  Affected station       46
Before Analysis

Results for: 31N MD HAGERSTOWN,          BLET      19960828KE   LIC
                                   POPULATION   AREA (sq km)
   within Noise Limited Contour     1213954      21555.2
   not affected by terrain losses    773237      14370.2
   lost to NTSC IX                    71148        553.8
   lost to additional IX by ATV       21882        282.3
   lost to all IX                     93030        836.2

 Potential Interfering Stations Included in above Scenario   246

24N MD BALTIMORE            BLCT      19860103KG   LIC
31N NY NEW YORK             BLCT      19860703KH   LIC
32N DC WASHINGTON           BLET      19801107KE   LIC
45N MD BALTIMORE            BMPCT     20030116AAX  CP
28A MD FREDERICK            BPEDT     20080620AHT  CP
29A MD BALTIMORE            DTVPLN    DTVP0747     PLN
29A PA JOHNSTOWN            BLCDT     20050606AIE  LIC
30A PA JOHNSTOWN            DTVPLN    DTVP0799     PLN
30A PA RED LION             BLCDT     20050615AAB  LIC
30A VA GOLDVEIN             DTVPLN    DTVP0806     PLN
31A DE WILMINGTON           BLCDT     20031203AFL  LIC
31A OH CLEVELAND            DTVPLN    DTVP0835     PLN
31A PA SCRANTON             DTVPLN    DTVP0838     PLN
31A VA PORTSMOUTH           DTVPLN    DTVP0846     PLN
32A PA ALTOONA              DTVPLN    DTVP0876     PLN
33A DC WASHINGTON           BMPEDT    20030409AAR  CP
34A DC WASHINGTON           BLCDT     20040206AAS  LIC
35A DC WASHINGTON           DTVPLN    DTVP0968     PLN
46A MD BALTIMORE            BPCDT     19980803KR   CP

After Analysis

Results for: 31N MD HAGERSTOWN,          BLET      19960828KE   LIC
                                   POPULATION   AREA (sq km)
   within Noise Limited Contour     1213954      21555.2
```

```
   not affected by terrain losses    773237      14370.2
   lost to NTSC IX                    71148        553.8
   lost to additional IX by ATV       21997        290.2
   lost to all IX                     93145        844.1

 Potential Interfering Stations Included in above Scenario   246

24N MD BALTIMORE            BLCT      19860103KG   LIC
31N NY NEW YORK             BLCT      19860703KH   LIC
32N DC WASHINGTON           BLET      19801107KE   LIC
45N MD BALTIMORE            BMPCT     20030116AAX  CP
28A MD FREDERICK            BPEDT     20080620AHT  CP
29A MD BALTIMORE            DTVPLN    DTVP0747     PLN
29A PA JOHNSTOWN            BLCDT     20050606AIE  LIC
30A PA JOHNSTOWN            DTVPLN    DTVP0799     PLN
30A PA RED LION             BLCDT     20050615AAB  LIC
30A VA GOLDVEIN             DTVPLN    DTVP0806     PLN
31A DE WILMINGTON           BLCDT     20031203AFL  LIC
31A OH CLEVELAND            DTVPLN    DTVP0835     PLN
31A PA SCRANTON             DTVPLN    DTVP0838     PLN
31A VA PORTSMOUTH           DTVPLN    DTVP0846     PLN
32A PA ALTOONA              DTVPLN    DTVP0876     PLN
33A DC WASHINGTON           BMPEDT    20030409AAR  CP
34A DC WASHINGTON           BLCDT     20040206AAS  LIC
35A DC WASHINGTON           DTVPLN    DTVP0968     PLN
46A MD BALTIMORE            BPCDT     19980803KR   CP
23A WV ROMNEY               USERRECORD01           APP
 *Percent new DTV interference without proposal:      7.7  BLET      19960828KE
 *Percent new DTV interference with proposal:         7.7  BLET      19960828KE


Result key:     1079
Scenario      247  Affected station       46
Before Analysis

Results for: 31N MD HAGERSTOWN,          BLET      19960828KE   LIC
                                   POPULATION   AREA (sq km)
   within Noise Limited Contour     1213954      21555.2
   not affected by terrain losses    773237      14370.2
   lost to NTSC IX                    71148        553.8
   lost to additional IX by ATV       21882        282.3
   lost to all IX                     93030        836.2

 Potential Interfering Stations Included in above Scenario   247

24N MD BALTIMORE            BLCT      19860103KG   LIC
31N NY NEW YORK             BLCT      19860703KH   LIC
32N DC WASHINGTON           BLET      19801107KE   LIC
45N MD BALTIMORE            BMPCT     20030116AAX  CP
28A MD FREDERICK            BPEDT     20080620AHT  CP
29A MD BALTIMORE            DTVPLN    DTVP0747     PLN
29A PA JOHNSTOWN            BLCDT     20050606AIE  LIC
30A PA JOHNSTOWN            DTVPLN    DTVP0799     PLN
30A PA RED LION             BLCDT     20050615AAB  LIC
30A VA GOLDVEIN             DTVPLN    DTVP0806     PLN
31A DE WILMINGTON           BLCDT     20031203AFL  LIC
31A OH CLEVELAND            DTVPLN    DTVP0835     PLN
31A PA SCRANTON             DTVPLN    DTVP0838     PLN
31A VA PORTSMOUTH           DTVPLN    DTVP0846     PLN
32A PA ALTOONA              DTVPLN    DTVP0876     PLN
33A DC WASHINGTON           BMPEDT    20030409AAR  CP
34A DC WASHINGTON           DTVPLN    DTVP0930     PLN
35A DC WASHINGTON           BMPCDT    20060519ACK  CP
46A MD BALTIMORE            BPCDT     19980803KR   CP

After Analysis

Results for: 31N MD HAGERSTOWN,          BLET      19960828KE   LIC
                                   POPULATION   AREA (sq km)
```

```
   within Noise Limited Contour     1213954      21555.2
   not affected by terrain losses    773237      14370.2
   lost to NTSC IX                    71148        553.8
   lost to additional IX by ATV       21997        290.2
   lost to all IX                     93145        844.1

 Potential Interfering Stations Included in above Scenario   247

24N MD BALTIMORE            BLCT      19860103KG   LIC
31N NY NEW YORK             BLCT      19860703KH   LIC
32N DC WASHINGTON           BLET      19801107KE   LIC
45N MD BALTIMORE            BMPCT     20030116AAX  CP
28A MD FREDERICK            BPEDT     20080620AHT  CP
29A MD BALTIMORE            DTVPLN    DTVP0747     PLN
29A PA JOHNSTOWN            BLCDT     20050606AIE  LIC
30A PA JOHNSTOWN            DTVPLN    DTVP0799     PLN
30A PA RED LION             BLCDT     20050615AAB  LIC
30A VA GOLDVEIN             DTVPLN    DTVP0806     PLN
31A DE WILMINGTON           BLCDT     20031203AFL  LIC
31A OH CLEVELAND            DTVPLN    DTVP0835     PLN
31A PA SCRANTON             DTVPLN    DTVP0838     PLN
31A VA PORTSMOUTH           DTVPLN    DTVP0846     PLN
32A PA ALTOONA              DTVPLN    DTVP0876     PLN
33A DC WASHINGTON           BMPEDT    20030409AAR  CP
34A DC WASHINGTON           DTVPLN    DTVP0930     PLN
35A DC WASHINGTON           BMPCDT    20060519ACK  CP
46A MD BALTIMORE            BPCDT     19980803KR   CP
23A WV ROMNEY               USERRECORD01           APP
 *Percent new DTV interference without proposal:      7.7  BLET      19960828KE
 *Percent new DTV interference with proposal:         7.7  BLET      19960828KE


Result key:     1080
Scenario      248  Affected station       46
Before Analysis

Results for: 31N MD HAGERSTOWN,          BLET      19960828KE   LIC
                                   POPULATION   AREA (sq km)
   within Noise Limited Contour     1213954      21555.2
   not affected by terrain losses    773237      14370.2
   lost to NTSC IX                    71148        553.8
   lost to additional IX by ATV       21882        282.3
   lost to all IX                     93030        836.2

 Potential Interfering Stations Included in above Scenario   248

24N MD BALTIMORE            BLCT      19860103KG   LIC
31N NY NEW YORK             BLCT      19860703KH   LIC
32N DC WASHINGTON           BLET      19801107KE   LIC
45N MD BALTIMORE            BMPCT     20030116AAX  CP
28A MD FREDERICK            BPEDT     20080620AHT  CP
29A MD BALTIMORE            DTVPLN    DTVP0747     PLN
29A PA JOHNSTOWN            BLCDT     20050606AIE  LIC
30A PA JOHNSTOWN            DTVPLN    DTVP0799     PLN
30A PA RED LION             BLCDT     20050615AAB  LIC
30A VA GOLDVEIN             DTVPLN    DTVP0806     PLN
31A DE WILMINGTON           BLCDT     20031203AFL  LIC
31A OH CLEVELAND            DTVPLN    DTVP0835     PLN
31A PA SCRANTON             DTVPLN    DTVP0838     PLN
31A VA PORTSMOUTH           DTVPLN    DTVP0846     PLN
32A PA ALTOONA              DTVPLN    DTVP0876     PLN
33A DC WASHINGTON           BMPEDT    20030409AAR  CP
34A DC WASHINGTON           DTVPLN    DTVP0930     PLN
35A DC WASHINGTON           DTVPLN    DTVP0968     PLN
46A MD BALTIMORE            BPCDT     19980803KR   CP

After Analysis

Results for: 31N MD HAGERSTOWN,          BLET      19960828KE   LIC
```

	POPULATION	AREA (sq km)
within Noise Limited Contour	1213954	21555.2
not affected by terrain losses	773237	14370.2
lost to NTSC IX	71148	553.8
lost to additional IX by ATV	21997	290.2
lost to all IX	93145	844.1

Potential Interfering Stations Included in above Scenario 248

24N	MD BALTIMORE	BLCT	19860103KG	LIC
31N	NY NEW YORK	BLCT	19860703KH	LIC
32N	DC WASHINGTON	BLET	19801107KE	LIC
45N	MD BALTIMORE	BMPCT	20030116AAX	CP
28A	MD FREDERICK	BPEDT	20080620AHT	CP
29A	MD BALTIMORE	DTVPLN	DTVP0747	PLN
29A	PA JOHNSTOWN	BLCDT	20050606AIE	LIC
30A	PA JOHNSTOWN	DTVPLN	DTVP0799	PLN
30A	PA RED LION	BLCDT	20050615AAB	LIC
30A	VA GOLDVEIN	DTVPLN	DTVP0806	PLN
31A	DE WILMINGTON	BLCDT	20031203AFL	LIC
31A	OH CLEVELAND	DTVPLN	DTVP0835	PLN
31A	PA SCRANTON	DTVPLN	DTVP0838	PLN
31A	VA PORTSMOUTH	DTVPLN	DTVP0846	PLN
32A	PA ALTOONA	DTVPLN	DTVP0876	PLN
33A	DC WASHINGTON	BMPEDT	20030409AAR	CP
34A	DC WASHINGTON	DTVPLN	DTVP0930	PLN
35A	DC WASHINGTON	DTVPLN	DTVP0968	PLN
46A	MD BALTIMORE	BPCDT	19980803KR	CP
23A	WV ROMNEY	USERRECORD01		APP

*Percent new DTV interference without proposal: 7.7 BLET 19960828KE
*Percent new DTV interference with proposal: 7.7 BLET 19960828KE

Result key: 1081
Scenario 249 Affected station 46
Before Analysis

Results for: 31N MD HAGERSTOWN, BLET 19960828KE LIC

	POPULATION	AREA (sq km)
within Noise Limited Contour	1213954	21555.2
not affected by terrain losses	773237	14370.2
lost to NTSC IX	71148	553.8
lost to additional IX by ATV	20740	307.0
lost to all IX	91888	860.9

Potential Interfering Stations Included in above Scenario 249

24N	MD BALTIMORE	BLCT	19860103KG	LIC
31N	NY NEW YORK	BLCT	19860703KH	LIC
32N	DC WASHINGTON	BLET	19801107KE	LIC
45N	MD BALTIMORE	BMPCT	20030116AAX	CP
28A	MD FREDERICK	BPEDT	20080620AHT	CP
29A	MD BALTIMORE	DTVPLN	DTVP0747	PLN
29A	PA JOHNSTOWN	BLCDT	20050606AIE	LIC
30A	PA JOHNSTOWN	DTVPLN	DTVP0799	PLN
30A	PA RED LION	BLCDT	20050615AAB	LIC
30A	VA GOLDVEIN	DTVPLN	DTVP0806	PLN
31A	DE WILMINGTON	DTVPLN	DTVP0815	PLN
31A	OH CLEVELAND	DTVPLN	DTVP0835	PLN
31A	PA SCRANTON	BLCDT	20060721ABH	LIC
31A	VA PORTSMOUTH	DTVPLN	DTVP0846	PLN
32A	PA ALTOONA	DTVPLN	DTVP0876	PLN
33A	DC WASHINGTON	BMPEDT	20030409AAR	CP
34A	DC WASHINGTON	BLCDT	20040206AAS	LIC
35A	DC WASHINGTON	BMPCDT	20060519ACK	CP
46A	MD BALTIMORE	BPCDT	19980803KR	CP

After Analysis

```
Results for: 31N MD HAGERSTOWN,          BLET      19960828KE   LIC
                                   POPULATION   AREA (sq km)
   within Noise Limited Contour     1213954      21555.2
   not affected by terrain losses    773237      14370.2
   lost to NTSC IX                    71148        553.8
   lost to additional IX by ATV       20855        314.9
   lost to all IX                     92003        868.8

 Potential Interfering Stations Included in above Scenario   249

24N MD BALTIMORE            BLCT      19860103KG   LIC
31N NY NEW YORK             BLCT      19860703KH   LIC
32N DC WASHINGTON           BLET      19801107KE   LIC
45N MD BALTIMORE            BMPCT     20030116AAX  CP
28A MD FREDERICK            BPEDT     20080620AHT  CP
29A MD BALTIMORE            DTVPLN    DTVP0747     PLN
29A PA JOHNSTOWN            BLCDT     20050606AIE  LIC
30A PA JOHNSTOWN            DTVPLN    DTVP0799     PLN
30A PA RED LION             BLCDT     20050615AAB  LIC
30A VA GOLDVEIN             DTVPLN    DTVP0806     PLN
31A DE WILMINGTON           DTVPLN    DTVP0815     PLN
31A OH CLEVELAND            DTVPLN    DTVP0835     PLN
31A PA SCRANTON             BLCDT     20060721ABH  LIC
31A VA PORTSMOUTH           DTVPLN    DTVP0846     PLN
32A PA ALTOONA              DTVPLN    DTVP0876     PLN
33A DC WASHINGTON           BMPEDT    20030409AAR  CP
34A DC WASHINGTON           BLCDT     20040206AAS  LIC
35A DC WASHINGTON           BMPCDT    20060519ACK  CP
46A MD BALTIMORE            BPCDT     19980803KR   CP
23A WV ROMNEY               USERRECORD01           APP
 *Percent new DTV interference without proposal:      7.6  BLET      19960828KE
 *Percent new DTV interference with proposal:         7.6  BLET      19960828KE


Result key:     1082
Scenario      250  Affected station       46
Before Analysis

Results for: 31N MD HAGERSTOWN,          BLET      19960828KE   LIC
                                   POPULATION   AREA (sq km)
   within Noise Limited Contour     1213954      21555.2
   not affected by terrain losses    773237      14370.2
   lost to NTSC IX                    71148        553.8
   lost to additional IX by ATV       20740        307.0
   lost to all IX                     91888        860.9

 Potential Interfering Stations Included in above Scenario   250

24N MD BALTIMORE            BLCT      19860103KG   LIC
31N NY NEW YORK             BLCT      19860703KH   LIC
32N DC WASHINGTON           BLET      19801107KE   LIC
45N MD BALTIMORE            BMPCT     20030116AAX  CP
28A MD FREDERICK            BPEDT     20080620AHT  CP
29A MD BALTIMORE            DTVPLN    DTVP0747     PLN
29A PA JOHNSTOWN            BLCDT     20050606AIE  LIC
30A PA JOHNSTOWN            DTVPLN    DTVP0799     PLN
30A PA RED LION             BLCDT     20050615AAB  LIC
30A VA GOLDVEIN             DTVPLN    DTVP0806     PLN
31A DE WILMINGTON           DTVPLN    DTVP0815     PLN
31A OH CLEVELAND            DTVPLN    DTVP0835     PLN
31A PA SCRANTON             BLCDT     20060721ABH  LIC
31A VA PORTSMOUTH           DTVPLN    DTVP0846     PLN
32A PA ALTOONA              DTVPLN    DTVP0876     PLN
33A DC WASHINGTON           BMPEDT    20030409AAR  CP
34A DC WASHINGTON           BLCDT     20040206AAS  LIC
35A DC WASHINGTON           DTVPLN    DTVP0968     PLN
46A MD BALTIMORE            BPCDT     19980803KR   CP

After Analysis
```

```
Results for: 31N MD HAGERSTOWN,          BLET      19960828KE   LIC
                                   POPULATION   AREA (sq km)
   within Noise Limited Contour     1213954      21555.2
   not affected by terrain losses    773237      14370.2
   lost to NTSC IX                    71148        553.8
   lost to additional IX by ATV       20855        314.9
   lost to all IX                     92003        868.8

 Potential Interfering Stations Included in above Scenario   250

24N MD BALTIMORE            BLCT      19860103KG   LIC
31N NY NEW YORK             BLCT      19860703KH   LIC
32N DC WASHINGTON           BLET      19801107KE   LIC
45N MD BALTIMORE            BMPCT     20030116AAX  CP
28A MD FREDERICK            BPEDT     20080620AHT  CP
29A MD BALTIMORE            DTVPLN    DTVP0747     PLN
29A PA JOHNSTOWN            BLCDT     20050606AIE  LIC
30A PA JOHNSTOWN            DTVPLN    DTVP0799     PLN
30A PA RED LION             BLCDT     20050615AAB  LIC
30A VA GOLDVEIN             DTVPLN    DTVP0806     PLN
31A DE WILMINGTON           DTVPLN    DTVP0815     PLN
31A OH CLEVELAND            DTVPLN    DTVP0835     PLN
31A PA SCRANTON             BLCDT     20060721ABH  LIC
31A VA PORTSMOUTH           DTVPLN    DTVP0846     PLN
32A PA ALTOONA              DTVPLN    DTVP0876     PLN
33A DC WASHINGTON           BMPEDT    20030409AAR  CP
34A DC WASHINGTON           BLCDT     20040206AAS  LIC
35A DC WASHINGTON           DTVPLN    DTVP0968     PLN
46A MD BALTIMORE            BPCDT     19980803KR   CP
23A WV ROMNEY               USERRECORD01           APP
 *Percent new DTV interference without proposal:      7.6  BLET      19960828KE
 *Percent new DTV interference with proposal:         7.6  BLET      19960828KE


Result key:     1083
Scenario      251  Affected station       46
Before Analysis

Results for: 31N MD HAGERSTOWN,          BLET      19960828KE   LIC
                                   POPULATION   AREA (sq km)
   within Noise Limited Contour     1213954      21555.2
   not affected by terrain losses    773237      14370.2
   lost to NTSC IX                    71148        553.8
   lost to additional IX by ATV       20740        307.0
   lost to all IX                     91888        860.9

 Potential Interfering Stations Included in above Scenario   251

24N MD BALTIMORE            BLCT      19860103KG   LIC
31N NY NEW YORK             BLCT      19860703KH   LIC
32N DC WASHINGTON           BLET      19801107KE   LIC
45N MD BALTIMORE            BMPCT     20030116AAX  CP
28A MD FREDERICK            BPEDT     20080620AHT  CP
29A MD BALTIMORE            DTVPLN    DTVP0747     PLN
29A PA JOHNSTOWN            BLCDT     20050606AIE  LIC
30A PA JOHNSTOWN            DTVPLN    DTVP0799     PLN
30A PA RED LION             BLCDT     20050615AAB  LIC
30A VA GOLDVEIN             DTVPLN    DTVP0806     PLN
31A DE WILMINGTON           DTVPLN    DTVP0815     PLN
31A OH CLEVELAND            DTVPLN    DTVP0835     PLN
31A PA SCRANTON             BLCDT     20060721ABH  LIC
31A VA PORTSMOUTH           DTVPLN    DTVP0846     PLN
32A PA ALTOONA              DTVPLN    DTVP0876     PLN
33A DC WASHINGTON           BMPEDT    20030409AAR  CP
34A DC WASHINGTON           DTVPLN    DTVP0930     PLN
35A DC WASHINGTON           BMPCDT    20060519ACK  CP
46A MD BALTIMORE            BPCDT     19980803KR   CP
```

After Analysis

Results for: 31N MD HAGERSTOWN, BLET 19960828KE LIC

	POPULATION	AREA (sq km)
within Noise Limited Contour	1213954	21555.2
not affected by terrain losses	773237	14370.2
lost to NTSC IX	71148	553.8
lost to additional IX by ATV	20855	314.9
lost to all IX	92003	868.8

Potential Interfering Stations Included in above Scenario 251

24N MD BALTIMORE	BLCT	19860103KG	LIC
31N NY NEW YORK	BLCT	19860703KH	LIC
32N DC WASHINGTON	BLET	19801107KE	LIC
45N MD BALTIMORE	BMPCT	20030116AAX	CP
28A MD FREDERICK	BPEDT	20080620AHT	CP
29A MD BALTIMORE	DTVPLN	DTVP0747	PLN
29A PA JOHNSTOWN	BLCDT	20050606AIE	LIC
30A PA JOHNSTOWN	DTVPLN	DTVP0799	PLN
30A PA RED LION	BLCDT	20050615AAB	LIC
30A VA GOLDVEIN	DTVPLN	DTVP0806	PLN
31A DE WILMINGTON	DTVPLN	DTVP0815	PLN
31A OH CLEVELAND	DTVPLN	DTVP0835	PLN
31A PA SCRANTON	BLCDT	20060721ABH	LIC
31A VA PORTSMOUTH	DTVPLN	DTVP0846	PLN
32A PA ALTOONA	DTVPLN	DTVP0876	PLN
33A DC WASHINGTON	BMPEDT	20030409AAR	CP
34A DC WASHINGTON	DTVPLN	DTVP0930	PLN
35A DC WASHINGTON	BMPCDT	20060519ACK	CP
46A MD BALTIMORE	BPCDT	19980803KR	CP
23A WV ROMNEY	USERRECORD01		APP

*Percent new DTV interference without proposal: 7.6 BLET 19960828KE
*Percent new DTV interference with proposal: 7.6 BLET 19960828KE

Result key: 1084
Scenario 252 Affected station 46
Before Analysis

Results for: 31N MD HAGERSTOWN, BLET 19960828KE LIC

	POPULATION	AREA (sq km)
within Noise Limited Contour	1213954	21555.2
not affected by terrain losses	773237	14370.2
lost to NTSC IX	71148	553.8
lost to additional IX by ATV	20740	307.0
lost to all IX	91888	860.9

Potential Interfering Stations Included in above Scenario 252

24N MD BALTIMORE	BLCT	19860103KG	LIC
31N NY NEW YORK	BLCT	19860703KH	LIC
32N DC WASHINGTON	BLET	19801107KE	LIC
45N MD BALTIMORE	BMPCT	20030116AAX	CP
28A MD FREDERICK	BPEDT	20080620AHT	CP
29A MD BALTIMORE	DTVPLN	DTVP0747	PLN
29A PA JOHNSTOWN	BLCDT	20050606AIE	LIC
30A PA JOHNSTOWN	DTVPLN	DTVP0799	PLN
30A PA RED LION	BLCDT	20050615AAB	LIC
30A VA GOLDVEIN	DTVPLN	DTVP0806	PLN
31A DE WILMINGTON	DTVPLN	DTVP0815	PLN
31A OH CLEVELAND	DTVPLN	DTVP0835	PLN
31A PA SCRANTON	BLCDT	20060721ABH	LIC
31A VA PORTSMOUTH	DTVPLN	DTVP0846	PLN
32A PA ALTOONA	DTVPLN	DTVP0876	PLN
33A DC WASHINGTON	BMPEDT	20030409AAR	CP
34A DC WASHINGTON	DTVPLN	DTVP0930	PLN
35A DC WASHINGTON	DTVPLN	DTVP0968	PLN
46A MD BALTIMORE	BPCDT	19980803KR	CP

After Analysis

Results for: 31N MD HAGERSTOWN, BLET 19960828KE LIC

	POPULATION	AREA (sq km)
within Noise Limited Contour	1213954	21555.2
not affected by terrain losses	773237	14370.2
lost to NTSC IX	71148	553.8
lost to additional IX by ATV	20855	314.9
lost to all IX	92003	868.8

Potential Interfering Stations Included in above Scenario 252

24N MD BALTIMORE	BLCT	19860103KG	LIC
31N NY NEW YORK	BLCT	19860703KH	LIC
32N DC WASHINGTON	BLET	19801107KE	LIC
45N MD BALTIMORE	BMPCT	20030116AAX	CP
28A MD FREDERICK	BPEDT	20080620AHT	CP
29A MD BALTIMORE	DTVPLN	DTVP0747	PLN
29A PA JOHNSTOWN	BLCDT	20050606AIE	LIC
30A PA JOHNSTOWN	DTVPLN	DTVP0799	PLN
30A PA RED LION	BLCDT	20050615AAB	LIC
30A VA GOLDVEIN	DTVPLN	DTVP0806	PLN
31A DE WILMINGTON	DTVPLN	DTVP0815	PLN
31A OH CLEVELAND	DTVPLN	DTVP0835	PLN
31A PA SCRANTON	BLCDT	20060721ABH	LIC
31A VA PORTSMOUTH	DTVPLN	DTVP0846	PLN
32A PA ALTOONA	DTVPLN	DTVP0876	PLN
33A DC WASHINGTON	BMPEDT	20030409AAR	CP
34A DC WASHINGTON	DTVPLN	DTVP0930	PLN
35A DC WASHINGTON	DTVPLN	DTVP0968	PLN
46A MD BALTIMORE	BPCDT	19980803KR	CP
23A WV ROMNEY	USERRECORD01		APP

*Percent new DTV interference without proposal: 7.6 BLET 19960828KE
*Percent new DTV interference with proposal: 7.6 BLET 19960828KE

Result key: 1085
Scenario 253 Affected station 46
Before Analysis

Results for: 31N MD HAGERSTOWN, BLET 19960828KE LIC

	POPULATION	AREA (sq km)
within Noise Limited Contour	1213954	21555.2
not affected by terrain losses	773237	14370.2
lost to NTSC IX	71148	553.8
lost to additional IX by ATV	18651	281.4
lost to all IX	89799	835.2

Potential Interfering Stations Included in above Scenario 253

24N MD BALTIMORE	BLCT	19860103KG	LIC
31N NY NEW YORK	BLCT	19860703KH	LIC
32N DC WASHINGTON	BLET	19801107KE	LIC
45N MD BALTIMORE	BMPCT	20030116AAX	CP
28A MD FREDERICK	BPEDT	20080620AHT	CP
29A MD BALTIMORE	DTVPLN	DTVP0747	PLN
29A PA JOHNSTOWN	BLCDT	20050606AIE	LIC
30A PA JOHNSTOWN	DTVPLN	DTVP0799	PLN
30A PA RED LION	BLCDT	20050615AAB	LIC
30A VA GOLDVEIN	DTVPLN	DTVP0806	PLN
31A DE WILMINGTON	DTVPLN	DTVP0815	PLN
31A OH CLEVELAND	DTVPLN	DTVP0835	PLN
31A PA SCRANTON	DTVPLN	DTVP0838	PLN
31A VA PORTSMOUTH	DTVPLN	DTVP0846	PLN
32A PA ALTOONA	DTVPLN	DTVP0876	PLN
33A DC WASHINGTON	BMPEDT	20030409AAR	CP
34A DC WASHINGTON	BLCDT	20040206AAS	LIC
35A DC WASHINGTON	BMPCDT	20060519ACK	CP

```
46A MD BALTIMORE            BPCDT     19980803KR   CP

After Analysis

Results for: 31N MD HAGERSTOWN,          BLET      19960828KE   LIC
                                   POPULATION   AREA (sq km)
   within Noise Limited Contour     1213954      21555.2
   not affected by terrain losses    773237      14370.2
   lost to NTSC IX                    71148        553.8
   lost to additional IX by ATV       18766        289.3
   lost to all IX                     89914        843.1

 Potential Interfering Stations Included in above Scenario   253

24N MD BALTIMORE            BLCT      19860103KG   LIC
31N NY NEW YORK             BLCT      19860703KH   LIC
32N DC WASHINGTON           BLET      19801107KE   LIC
45N MD BALTIMORE            BMPCT     20030116AAX  CP
28A MD FREDERICK            BPEDT     20080620AHT  CP
29A MD BALTIMORE            DTVPLN    DTVP0747     PLN
29A PA JOHNSTOWN            BLCDT     20050606AIE  LIC
30A PA JOHNSTOWN            DTVPLN    DTVP0799     PLN
30A PA RED LION             BLCDT     20050615AAB  LIC
30A VA GOLDVEIN             DTVPLN    DTVP0806     PLN
31A DE WILMINGTON           DTVPLN    DTVP0815     PLN
31A OH CLEVELAND            DTVPLN    DTVP0835     PLN
31A PA SCRANTON             DTVPLN    DTVP0838     PLN
31A VA PORTSMOUTH           DTVPLN    DTVP0846     PLN
32A PA ALTOONA              DTVPLN    DTVP0876     PLN
33A DC WASHINGTON           BMPEDT    20030409AAR  CP
34A DC WASHINGTON           BLCDT     20040206AAS  LIC
35A DC WASHINGTON           BMPCDT    20060519ACK  CP
46A MD BALTIMORE            BPCDT     19980803KR   CP
23A WV ROMNEY               USERRECORD01           APP
 *Percent new DTV interference without proposal:      7.4  BLET      19960828KE
 *Percent new DTV interference with proposal:         7.4  BLET      19960828KE


Result key:     1086
Scenario      254  Affected station       46
Before Analysis

Results for: 31N MD HAGERSTOWN,          BLET      19960828KE   LIC
                                   POPULATION   AREA (sq km)
   within Noise Limited Contour     1213954      21555.2
   not affected by terrain losses    773237      14370.2
   lost to NTSC IX                    71148        553.8
   lost to additional IX by ATV       18651        281.4
   lost to all IX                     89799        835.2

 Potential Interfering Stations Included in above Scenario   254

24N MD BALTIMORE            BLCT      19860103KG   LIC
31N NY NEW YORK             BLCT      19860703KH   LIC
32N DC WASHINGTON           BLET      19801107KE   LIC
45N MD BALTIMORE            BMPCT     20030116AAX  CP
28A MD FREDERICK            BPEDT     20080620AHT  CP
29A MD BALTIMORE            DTVPLN    DTVP0747     PLN
29A PA JOHNSTOWN            BLCDT     20050606AIE  LIC
30A PA JOHNSTOWN            DTVPLN    DTVP0799     PLN
30A PA RED LION             BLCDT     20050615AAB  LIC
30A VA GOLDVEIN             DTVPLN    DTVP0806     PLN
31A DE WILMINGTON           DTVPLN    DTVP0815     PLN
31A OH CLEVELAND            DTVPLN    DTVP0835     PLN
31A PA SCRANTON             DTVPLN    DTVP0838     PLN
31A VA PORTSMOUTH           DTVPLN    DTVP0846     PLN
32A PA ALTOONA              DTVPLN    DTVP0876     PLN
33A DC WASHINGTON           BMPEDT    20030409AAR  CP
34A DC WASHINGTON           BLCDT     20040206AAS  LIC
```

```
35A DC WASHINGTON           DTVPLN    DTVP0968     PLN
46A MD BALTIMORE            BPCDT     19980803KR   CP

After Analysis

Results for: 31N MD HAGERSTOWN,          BLET      19960828KE   LIC
                                   POPULATION   AREA (sq km)
   within Noise Limited Contour     1213954      21555.2
   not affected by terrain losses    773237      14370.2
   lost to NTSC IX                    71148        553.8
   lost to additional IX by ATV       18766        289.3
   lost to all IX                     89914        843.1

 Potential Interfering Stations Included in above Scenario   254

24N MD BALTIMORE            BLCT      19860103KG   LIC
31N NY NEW YORK             BLCT      19860703KH   LIC
32N DC WASHINGTON           BLET      19801107KE   LIC
45N MD BALTIMORE            BMPCT     20030116AAX  CP
28A MD FREDERICK            BPEDT     20080620AHT  CP
29A MD BALTIMORE            DTVPLN    DTVP0747     PLN
29A PA JOHNSTOWN            BLCDT     20050606AIE  LIC
30A PA JOHNSTOWN            DTVPLN    DTVP0799     PLN
30A PA RED LION             BLCDT     20050615AAB  LIC
30A VA GOLDVEIN             DTVPLN    DTVP0806     PLN
31A DE WILMINGTON           DTVPLN    DTVP0815     PLN
31A OH CLEVELAND            DTVPLN    DTVP0835     PLN
31A PA SCRANTON             DTVPLN    DTVP0838     PLN
31A VA PORTSMOUTH           DTVPLN    DTVP0846     PLN
32A PA ALTOONA              DTVPLN    DTVP0876     PLN
33A DC WASHINGTON           BMPEDT    20030409AAR  CP
34A DC WASHINGTON           BLCDT     20040206AAS  LIC
35A DC WASHINGTON           DTVPLN    DTVP0968     PLN
46A MD BALTIMORE            BPCDT     19980803KR   CP
23A WV ROMNEY               USERRECORD01           APP
 *Percent new DTV interference without proposal:      7.4  BLET      19960828KE
 *Percent new DTV interference with proposal:         7.4  BLET      19960828KE


Result key:     1087
Scenario      255  Affected station       46
Before Analysis

Results for: 31N MD HAGERSTOWN,          BLET      19960828KE   LIC
                                   POPULATION   AREA (sq km)
   within Noise Limited Contour     1213954      21555.2
   not affected by terrain losses    773237      14370.2
   lost to NTSC IX                    71148        553.8
   lost to additional IX by ATV       18651        281.4
   lost to all IX                     89799        835.2

 Potential Interfering Stations Included in above Scenario   255

24N MD BALTIMORE            BLCT      19860103KG   LIC
31N NY NEW YORK             BLCT      19860703KH   LIC
32N DC WASHINGTON           BLET      19801107KE   LIC
45N MD BALTIMORE            BMPCT     20030116AAX  CP
28A MD FREDERICK            BPEDT     20080620AHT  CP
29A MD BALTIMORE            DTVPLN    DTVP0747     PLN
29A PA JOHNSTOWN            BLCDT     20050606AIE  LIC
30A PA JOHNSTOWN            DTVPLN    DTVP0799     PLN
30A PA RED LION             BLCDT     20050615AAB  LIC
30A VA GOLDVEIN             DTVPLN    DTVP0806     PLN
31A DE WILMINGTON           DTVPLN    DTVP0815     PLN
31A OH CLEVELAND            DTVPLN    DTVP0835     PLN
31A PA SCRANTON             DTVPLN    DTVP0838     PLN
31A VA PORTSMOUTH           DTVPLN    DTVP0846     PLN
32A PA ALTOONA              DTVPLN    DTVP0876     PLN
33A DC WASHINGTON           BMPEDT    20030409AAR  CP
```

```
34A DC WASHINGTON           DTVPLN    DTVP0930     PLN
35A DC WASHINGTON           BMPCDT    20060519ACK  CP
46A MD BALTIMORE            BPCDT     19980803KR   CP

After Analysis

Results for: 31N MD HAGERSTOWN,          BLET      19960828KE   LIC
                                   POPULATION   AREA (sq km)
   within Noise Limited Contour     1213954      21555.2
   not affected by terrain losses    773237      14370.2
   lost to NTSC IX                    71148        553.8
   lost to additional IX by ATV       18766        289.3
   lost to all IX                     89914        843.1

 Potential Interfering Stations Included in above Scenario   255

24N MD BALTIMORE            BLCT      19860103KG   LIC
31N NY NEW YORK             BLCT      19860703KH   LIC
32N DC WASHINGTON           BLET      19801107KE   LIC
45N MD BALTIMORE            BMPCT     20030116AAX  CP
28A MD FREDERICK            BPEDT     20080620AHT  CP
29A MD BALTIMORE            DTVPLN    DTVP0747     PLN
29A PA JOHNSTOWN            BLCDT     20050606AIE  LIC
30A PA JOHNSTOWN            DTVPLN    DTVP0799     PLN
30A PA RED LION             BLCDT     20050615AAB  LIC
30A VA GOLDVEIN             DTVPLN    DTVP0806     PLN
31A DE WILMINGTON           DTVPLN    DTVP0815     PLN
31A OH CLEVELAND            DTVPLN    DTVP0835     PLN
31A PA SCRANTON             DTVPLN    DTVP0838     PLN
31A VA PORTSMOUTH           DTVPLN    DTVP0846     PLN
32A PA ALTOONA              DTVPLN    DTVP0876     PLN
33A DC WASHINGTON           BMPEDT    20030409AAR  CP
34A DC WASHINGTON           DTVPLN    DTVP0930     PLN
35A DC WASHINGTON           BMPCDT    20060519ACK  CP
46A MD BALTIMORE            BPCDT     19980803KR   CP
23A WV ROMNEY               USERRECORD01           APP
 *Percent new DTV interference without proposal:      7.4  BLET      19960828KE
 *Percent new DTV interference with proposal:         7.4  BLET      19960828KE


Result key:     1088
Scenario      256  Affected station       46
Before Analysis

Results for: 31N MD HAGERSTOWN,          BLET      19960828KE   LIC
                                   POPULATION   AREA (sq km)
   within Noise Limited Contour     1213954      21555.2
   not affected by terrain losses    773237      14370.2
   lost to NTSC IX                    71148        553.8
   lost to additional IX by ATV       18651        281.4
   lost to all IX                     89799        835.2

 Potential Interfering Stations Included in above Scenario   256

24N MD BALTIMORE            BLCT      19860103KG   LIC
31N NY NEW YORK             BLCT      19860703KH   LIC
32N DC WASHINGTON           BLET      19801107KE   LIC
45N MD BALTIMORE            BMPCT     20030116AAX  CP
28A MD FREDERICK            BPEDT     20080620AHT  CP
29A MD BALTIMORE            DTVPLN    DTVP0747     PLN
29A PA JOHNSTOWN            BLCDT     20050606AIE  LIC
30A PA JOHNSTOWN            DTVPLN    DTVP0799     PLN
30A PA RED LION             BLCDT     20050615AAB  LIC
30A VA GOLDVEIN             DTVPLN    DTVP0806     PLN
31A DE WILMINGTON           DTVPLN    DTVP0815     PLN
31A OH CLEVELAND            DTVPLN    DTVP0835     PLN
31A PA SCRANTON             DTVPLN    DTVP0838     PLN
31A VA PORTSMOUTH           DTVPLN    DTVP0846     PLN
32A PA ALTOONA              DTVPLN    DTVP0876     PLN
```

```
33A DC WASHINGTON           BMPEDT    20030409AAR  CP
34A DC WASHINGTON           DTVPLN    DTVP0930     PLN
35A DC WASHINGTON           DTVPLN    DTVP0968     PLN
46A MD BALTIMORE            BPCDT     19980803KR   CP

After Analysis

Results for: 31N MD HAGERSTOWN,          BLET      19960828KE   LIC
                                   POPULATION   AREA (sq km)
   within Noise Limited Contour     1213954      21555.2
   not affected by terrain losses    773237      14370.2
   lost to NTSC IX                    71148        553.8
   lost to additional IX by ATV       18766        289.3
   lost to all IX                     89914        843.1

 Potential Interfering Stations Included in above Scenario   256

24N MD BALTIMORE            BLCT      19860103KG   LIC
31N NY NEW YORK             BLCT      19860703KH   LIC
32N DC WASHINGTON           BLET      19801107KE   LIC
45N MD BALTIMORE            BMPCT     20030116AAX  CP
28A MD FREDERICK            BPEDT     20080620AHT  CP
29A MD BALTIMORE            DTVPLN    DTVP0747     PLN
29A PA JOHNSTOWN            BLCDT     20050606AIE  LIC
30A PA JOHNSTOWN            DTVPLN    DTVP0799     PLN
30A PA RED LION             BLCDT     20050615AAB  LIC
30A VA GOLDVEIN             DTVPLN    DTVP0806     PLN
31A DE WILMINGTON           DTVPLN    DTVP0815     PLN
31A OH CLEVELAND            DTVPLN    DTVP0835     PLN
31A PA SCRANTON             DTVPLN    DTVP0838     PLN
31A VA PORTSMOUTH           DTVPLN    DTVP0846     PLN
32A PA ALTOONA              DTVPLN    DTVP0876     PLN
33A DC WASHINGTON           BMPEDT    20030409AAR  CP
34A DC WASHINGTON           DTVPLN    DTVP0930     PLN
35A DC WASHINGTON           DTVPLN    DTVP0968     PLN
46A MD BALTIMORE            BPCDT     19980803KR   CP
23A WV ROMNEY               USERRECORD01           APP
 *Percent new DTV interference without proposal:      7.4  BLET      19960828KE
 *Percent new DTV interference with proposal:         7.4  BLET      19960828KE


Result key:     1089
Scenario      257  Affected station       46
Before Analysis

Results for: 31N MD HAGERSTOWN,          BLET      19960828KE   LIC
                                   POPULATION   AREA (sq km)
   within Noise Limited Contour     1213954      21555.2
   not affected by terrain losses    773237      14370.2
   lost to NTSC IX                    71148        553.8
   lost to additional IX by ATV       25210        316.9
   lost to all IX                     96358        870.7

 Potential Interfering Stations Included in above Scenario   257

24N MD BALTIMORE            BLCT      19860103KG   LIC
31N NY NEW YORK             BLCT      19860703KH   LIC
32N DC WASHINGTON           BLET      19801107KE   LIC
45N MD BALTIMORE            BMPCT     20030116AAX  CP
28A MD FREDERICK            DTVPLN    DTVP0713     PLN
29A MD BALTIMORE            DTVPLN    DTVP0747     PLN
29A PA JOHNSTOWN            BLCDT     20050606AIE  LIC
30A PA JOHNSTOWN            DTVPLN    DTVP0799     PLN
30A PA RED LION             DTVPLN    DTVP0800     PLN
30A VA GOLDVEIN             BLEDT     20031230AAR  LIC
31A DE WILMINGTON           BLCDT     20031203AFL  LIC
31A OH CLEVELAND            DTVPLN    DTVP0835     PLN
31A PA SCRANTON             BLCDT     20060721ABH  LIC
31A VA PORTSMOUTH           DTVPLN    DTVP0846     PLN
```

```
32A PA ALTOONA              DTVPLN    DTVP0876     PLN
33A DC WASHINGTON           BMPEDT    20030409AAR  CP
34A DC WASHINGTON           BLCDT     20040206AAS  LIC
35A DC WASHINGTON           BMPCDT    20060519ACK  CP
46A MD BALTIMORE            BPCDT     19980803KR   CP

After Analysis

Results for: 31N MD HAGERSTOWN,          BLET      19960828KE   LIC
                                  POPULATION   AREA (sq km)
   within Noise Limited Contour     1213954      21555.2
   not affected by terrain losses    773237      14370.2
   lost to NTSC IX                    71148        553.8
   lost to additional IX by ATV       25325        324.8
   lost to all IX                     96473        878.6

 Potential Interfering Stations Included in above Scenario   257

24N MD BALTIMORE            BLCT      19860103KG   LIC
31N NY NEW YORK             BLCT      19860703KH   LIC
32N DC WASHINGTON           BLET      19801107KE   LIC
45N MD BALTIMORE            BMPCT     20030116AAX  CP
28A MD FREDERICK            DTVPLN    DTVP0713     PLN
29A MD BALTIMORE            DTVPLN    DTVP0747     PLN
29A PA JOHNSTOWN            BLCDT     20050606AIE  LIC
30A PA JOHNSTOWN            DTVPLN    DTVP0799     PLN
30A PA RED LION             DTVPLN    DTVP0800     PLN
30A VA GOLDVEIN             BLEDT     20031230AAR  LIC
31A DE WILMINGTON           BLCDT     20031203AFL  LIC
31A OH CLEVELAND            DTVPLN    DTVP0835     PLN
31A PA SCRANTON             BLCDT     20060721ABH  LIC
31A VA PORTSMOUTH           DTVPLN    DTVP0846     PLN
32A PA ALTOONA              DTVPLN    DTVP0876     PLN
33A DC WASHINGTON           BMPEDT    20030409AAR  CP
34A DC WASHINGTON           BLCDT     20040206AAS  LIC
35A DC WASHINGTON           BMPCDT    20060519ACK  CP
46A MD BALTIMORE            BPCDT     19980803KR   CP
23A WV ROMNEY               USERRECORD01           APP
 *Percent new DTV interference without proposal:      7.9  BLET      19960828KE
 *Percent new DTV interference with proposal:         7.9  BLET      19960828KE


Result key:     1090
Scenario      258  Affected station       46
Before Analysis

Results for: 31N MD HAGERSTOWN,          BLET      19960828KE   LIC
                                  POPULATION   AREA (sq km)
   within Noise Limited Contour     1213954      21555.2
   not affected by terrain losses    773237      14370.2
   lost to NTSC IX                    71148        553.8
   lost to additional IX by ATV       25210        316.9
   lost to all IX                     96358        870.7

 Potential Interfering Stations Included in above Scenario   258

24N MD BALTIMORE            BLCT      19860103KG   LIC
31N NY NEW YORK             BLCT      19860703KH   LIC
32N DC WASHINGTON           BLET      19801107KE   LIC
45N MD BALTIMORE            BMPCT     20030116AAX  CP
28A MD FREDERICK            DTVPLN    DTVP0713     PLN
29A MD BALTIMORE            DTVPLN    DTVP0747     PLN
29A PA JOHNSTOWN            BLCDT     20050606AIE  LIC
30A PA JOHNSTOWN            DTVPLN    DTVP0799     PLN
30A PA RED LION             DTVPLN    DTVP0800     PLN
30A VA GOLDVEIN             BLEDT     20031230AAR  LIC
31A DE WILMINGTON           BLCDT     20031203AFL  LIC
31A OH CLEVELAND            DTVPLN    DTVP0835     PLN
31A PA SCRANTON             BLCDT     20060721ABH  LIC
```

```
31A VA PORTSMOUTH           DTVPLN    DTVP0846     PLN
32A PA ALTOONA              DTVPLN    DTVP0876     PLN
33A DC WASHINGTON           BMPEDT    20030409AAR  CP
34A DC WASHINGTON           BLCDT     20040206AAS  LIC
35A DC WASHINGTON           DTVPLN    DTVP0968     PLN
46A MD BALTIMORE            BPCDT     19980803KR   CP

After Analysis

Results for: 31N MD HAGERSTOWN,          BLET      19960828KE   LIC
                                   POPULATION   AREA (sq km)
   within Noise Limited Contour     1213954      21555.2
   not affected by terrain losses    773237      14370.2
   lost to NTSC IX                    71148        553.8
   lost to additional IX by ATV       25325        324.8
   lost to all IX                     96473        878.6

 Potential Interfering Stations Included in above Scenario   258

24N MD BALTIMORE            BLCT      19860103KG   LIC
31N NY NEW YORK             BLCT      19860703KH   LIC
32N DC WASHINGTON           BLET      19801107KE   LIC
45N MD BALTIMORE            BMPCT     20030116AAX  CP
28A MD FREDERICK            DTVPLN    DTVP0713     PLN
29A MD BALTIMORE            DTVPLN    DTVP0747     PLN
29A PA JOHNSTOWN            BLCDT     20050606AIE  LIC
30A PA JOHNSTOWN            DTVPLN    DTVP0799     PLN
30A PA RED LION             DTVPLN    DTVP0800     PLN
30A VA GOLDVEIN             BLEDT     20031230AAR  LIC
31A DE WILMINGTON           BLCDT     20031203AFL  LIC
31A OH CLEVELAND            DTVPLN    DTVP0835     PLN
31A PA SCRANTON             BLCDT     20060721ABH  LIC
31A VA PORTSMOUTH           DTVPLN    DTVP0846     PLN
32A PA ALTOONA              DTVPLN    DTVP0876     PLN
33A DC WASHINGTON           BMPEDT    20030409AAR  CP
34A DC WASHINGTON           BLCDT     20040206AAS  LIC
35A DC WASHINGTON           DTVPLN    DTVP0968     PLN
46A MD BALTIMORE            BPCDT     19980803KR   CP
23A WV ROMNEY               USERRECORD01           APP
 *Percent new DTV interference without proposal:      7.9  BLET      19960828KE
 *Percent new DTV interference with proposal:         7.9  BLET      19960828KE


Result key:     1091
Scenario      259  Affected station       46
Before Analysis

Results for: 31N MD HAGERSTOWN,          BLET      19960828KE   LIC
                                   POPULATION   AREA (sq km)
   within Noise Limited Contour     1213954      21555.2
   not affected by terrain losses    773237      14370.2
   lost to NTSC IX                    71148        553.8
   lost to additional IX by ATV       25210        316.9
   lost to all IX                     96358        870.7

 Potential Interfering Stations Included in above Scenario   259

24N MD BALTIMORE            BLCT      19860103KG   LIC
31N NY NEW YORK             BLCT      19860703KH   LIC
32N DC WASHINGTON           BLET      19801107KE   LIC
45N MD BALTIMORE            BMPCT     20030116AAX  CP
28A MD FREDERICK            DTVPLN    DTVP0713     PLN
29A MD BALTIMORE            DTVPLN    DTVP0747     PLN
29A PA JOHNSTOWN            BLCDT     20050606AIE  LIC
30A PA JOHNSTOWN            DTVPLN    DTVP0799     PLN
30A PA RED LION             DTVPLN    DTVP0800     PLN
30A VA GOLDVEIN             BLEDT     20031230AAR  LIC
31A DE WILMINGTON           BLCDT     20031203AFL  LIC
31A OH CLEVELAND            DTVPLN    DTVP0835     PLN
```

```
31A PA SCRANTON             BLCDT     20060721ABH  LIC
31A VA PORTSMOUTH           DTVPLN    DTVP0846     PLN
32A PA ALTOONA              DTVPLN    DTVP0876     PLN
33A DC WASHINGTON           BMPEDT    20030409AAR  CP
34A DC WASHINGTON           DTVPLN    DTVP0930     PLN
35A DC WASHINGTON           BMPCDT    20060519ACK  CP
46A MD BALTIMORE            BPCDT     19980803KR   CP

After Analysis

Results for: 31N MD HAGERSTOWN,          BLET      19960828KE   LIC
                                  POPULATION   AREA (sq km)
   within Noise Limited Contour     1213954      21555.2
   not affected by terrain losses    773237      14370.2
   lost to NTSC IX                    71148        553.8
   lost to additional IX by ATV       25325        324.8
   lost to all IX                     96473        878.6

 Potential Interfering Stations Included in above Scenario   259

24N MD BALTIMORE            BLCT      19860103KG   LIC
31N NY NEW YORK             BLCT      19860703KH   LIC
32N DC WASHINGTON           BLET      19801107KE   LIC
45N MD BALTIMORE            BMPCT     20030116AAX  CP
28A MD FREDERICK            DTVPLN    DTVP0713     PLN
29A MD BALTIMORE            DTVPLN    DTVP0747     PLN
29A PA JOHNSTOWN            BLCDT     20050606AIE  LIC
30A PA JOHNSTOWN            DTVPLN    DTVP0799     PLN
30A PA RED LION             DTVPLN    DTVP0800     PLN
30A VA GOLDVEIN             BLEDT     20031230AAR  LIC
31A DE WILMINGTON           BLCDT     20031203AFL  LIC
31A OH CLEVELAND            DTVPLN    DTVP0835     PLN
31A PA SCRANTON             BLCDT     20060721ABH  LIC
31A VA PORTSMOUTH           DTVPLN    DTVP0846     PLN
32A PA ALTOONA              DTVPLN    DTVP0876     PLN
33A DC WASHINGTON           BMPEDT    20030409AAR  CP
34A DC WASHINGTON           DTVPLN    DTVP0930     PLN
35A DC WASHINGTON           BMPCDT    20060519ACK  CP
46A MD BALTIMORE            BPCDT     19980803KR   CP
23A WV ROMNEY               USERRECORD01           APP
 *Percent new DTV interference without proposal:      7.9  BLET      19960828KE
 *Percent new DTV interference with proposal:         7.9  BLET      19960828KE


Result key:     1092
Scenario      260  Affected station       46
Before Analysis

Results for: 31N MD HAGERSTOWN,          BLET      19960828KE   LIC
                                  POPULATION   AREA (sq km)
   within Noise Limited Contour     1213954      21555.2
   not affected by terrain losses    773237      14370.2
   lost to NTSC IX                    71148        553.8
   lost to additional IX by ATV       25210        316.9
   lost to all IX                     96358        870.7

 Potential Interfering Stations Included in above Scenario   260

24N MD BALTIMORE            BLCT      19860103KG   LIC
31N NY NEW YORK             BLCT      19860703KH   LIC
32N DC WASHINGTON           BLET      19801107KE   LIC
45N MD BALTIMORE            BMPCT     20030116AAX  CP
28A MD FREDERICK            DTVPLN    DTVP0713     PLN
29A MD BALTIMORE            DTVPLN    DTVP0747     PLN
29A PA JOHNSTOWN            BLCDT     20050606AIE  LIC
30A PA JOHNSTOWN            DTVPLN    DTVP0799     PLN
30A PA RED LION             DTVPLN    DTVP0800     PLN
30A VA GOLDVEIN             BLEDT     20031230AAR  LIC
31A DE WILMINGTON           BLCDT     20031203AFL  LIC
```

```
31A OH CLEVELAND            DTVPLN    DTVP0835     PLN
31A PA SCRANTON             BLCDT     20060721ABH  LIC
31A VA PORTSMOUTH           DTVPLN    DTVP0846     PLN
32A PA ALTOONA              DTVPLN    DTVP0876     PLN
33A DC WASHINGTON           BMPEDT    20030409AAR  CP
34A DC WASHINGTON           DTVPLN    DTVP0930     PLN
35A DC WASHINGTON           DTVPLN    DTVP0968     PLN
46A MD BALTIMORE            BPCDT     19980803KR   CP

After Analysis

Results for: 31N MD HAGERSTOWN,          BLET      19960828KE   LIC
                                   POPULATION   AREA (sq km)
   within Noise Limited Contour     1213954      21555.2
   not affected by terrain losses    773237      14370.2
   lost to NTSC IX                    71148        553.8
   lost to additional IX by ATV       25325        324.8
   lost to all IX                     96473        878.6

 Potential Interfering Stations Included in above Scenario   260

24N MD BALTIMORE            BLCT      19860103KG   LIC
31N NY NEW YORK             BLCT      19860703KH   LIC
32N DC WASHINGTON           BLET      19801107KE   LIC
45N MD BALTIMORE            BMPCT     20030116AAX  CP
28A MD FREDERICK            DTVPLN    DTVP0713     PLN
29A MD BALTIMORE            DTVPLN    DTVP0747     PLN
29A PA JOHNSTOWN            BLCDT     20050606AIE  LIC
30A PA JOHNSTOWN            DTVPLN    DTVP0799     PLN
30A PA RED LION             DTVPLN    DTVP0800     PLN
30A VA GOLDVEIN             BLEDT     20031230AAR  LIC
31A DE WILMINGTON           BLCDT     20031203AFL  LIC
31A OH CLEVELAND            DTVPLN    DTVP0835     PLN
31A PA SCRANTON             BLCDT     20060721ABH  LIC
31A VA PORTSMOUTH           DTVPLN    DTVP0846     PLN
32A PA ALTOONA              DTVPLN    DTVP0876     PLN
33A DC WASHINGTON           BMPEDT    20030409AAR  CP
34A DC WASHINGTON           DTVPLN    DTVP0930     PLN
35A DC WASHINGTON           DTVPLN    DTVP0968     PLN
46A MD BALTIMORE            BPCDT     19980803KR   CP
23A WV ROMNEY               USERRECORD01           APP
 *Percent new DTV interference without proposal:      7.9  BLET      19960828KE
 *Percent new DTV interference with proposal:         7.9  BLET      19960828KE


Result key:     1093
Scenario      261  Affected station       46
Before Analysis

Results for: 31N MD HAGERSTOWN,          BLET      19960828KE   LIC
                                   POPULATION   AREA (sq km)
   within Noise Limited Contour     1213954      21555.2
   not affected by terrain losses    773237      14370.2
   lost to NTSC IX                    71148        553.8
   lost to additional IX by ATV       23908        291.2
   lost to all IX                     95056        845.1

 Potential Interfering Stations Included in above Scenario   261

24N MD BALTIMORE            BLCT      19860103KG   LIC
31N NY NEW YORK             BLCT      19860703KH   LIC
32N DC WASHINGTON           BLET      19801107KE   LIC
45N MD BALTIMORE            BMPCT     20030116AAX  CP
28A MD FREDERICK            DTVPLN    DTVP0713     PLN
29A MD BALTIMORE            DTVPLN    DTVP0747     PLN
29A PA JOHNSTOWN            BLCDT     20050606AIE  LIC
30A PA JOHNSTOWN            DTVPLN    DTVP0799     PLN
30A PA RED LION             DTVPLN    DTVP0800     PLN
30A VA GOLDVEIN             BLEDT     20031230AAR  LIC
```

```
31A DE WILMINGTON           BLCDT     20031203AFL  LIC
31A OH CLEVELAND            DTVPLN    DTVP0835     PLN
31A PA SCRANTON             DTVPLN    DTVP0838     PLN
31A VA PORTSMOUTH           DTVPLN    DTVP0846     PLN
32A PA ALTOONA              DTVPLN    DTVP0876     PLN
33A DC WASHINGTON           BMPEDT    20030409AAR  CP
34A DC WASHINGTON           BLCDT     20040206AAS  LIC
35A DC WASHINGTON           BMPCDT    20060519ACK  CP
46A MD BALTIMORE            BPCDT     19980803KR   CP

After Analysis

Results for: 31N MD HAGERSTOWN,          BLET      19960828KE   LIC
                                  POPULATION   AREA (sq km)
   within Noise Limited Contour     1213954      21555.2
   not affected by terrain losses    773237      14370.2
   lost to NTSC IX                    71148        553.8
   lost to additional IX by ATV       24023        299.1
   lost to all IX                     95171        853.0

 Potential Interfering Stations Included in above Scenario   261

24N MD BALTIMORE            BLCT      19860103KG   LIC
31N NY NEW YORK             BLCT      19860703KH   LIC
32N DC WASHINGTON           BLET      19801107KE   LIC
45N MD BALTIMORE            BMPCT     20030116AAX  CP
28A MD FREDERICK            DTVPLN    DTVP0713     PLN
29A MD BALTIMORE            DTVPLN    DTVP0747     PLN
29A PA JOHNSTOWN            BLCDT     20050606AIE  LIC
30A PA JOHNSTOWN            DTVPLN    DTVP0799     PLN
30A PA RED LION             DTVPLN    DTVP0800     PLN
30A VA GOLDVEIN             BLEDT     20031230AAR  LIC
31A DE WILMINGTON           BLCDT     20031203AFL  LIC
31A OH CLEVELAND            DTVPLN    DTVP0835     PLN
31A PA SCRANTON             DTVPLN    DTVP0838     PLN
31A VA PORTSMOUTH           DTVPLN    DTVP0846     PLN
32A PA ALTOONA              DTVPLN    DTVP0876     PLN
33A DC WASHINGTON           BMPEDT    20030409AAR  CP
34A DC WASHINGTON           BLCDT     20040206AAS  LIC
35A DC WASHINGTON           BMPCDT    20060519ACK  CP
46A MD BALTIMORE            BPCDT     19980803KR   CP
23A WV ROMNEY               USERRECORD01           APP
 *Percent new DTV interference without proposal:      7.8  BLET      19960828KE
 *Percent new DTV interference with proposal:         7.8  BLET      19960828KE


Result key:     1094
Scenario      262  Affected station       46
Before Analysis

Results for: 31N MD HAGERSTOWN,          BLET      19960828KE   LIC
                                  POPULATION   AREA (sq km)
   within Noise Limited Contour     1213954      21555.2
   not affected by terrain losses    773237      14370.2
   lost to NTSC IX                    71148        553.8
   lost to additional IX by ATV       23908        291.2
   lost to all IX                     95056        845.1

 Potential Interfering Stations Included in above Scenario   262

24N MD BALTIMORE            BLCT      19860103KG   LIC
31N NY NEW YORK             BLCT      19860703KH   LIC
32N DC WASHINGTON           BLET      19801107KE   LIC
45N MD BALTIMORE            BMPCT     20030116AAX  CP
28A MD FREDERICK            DTVPLN    DTVP0713     PLN
29A MD BALTIMORE            DTVPLN    DTVP0747     PLN
29A PA JOHNSTOWN            BLCDT     20050606AIE  LIC
30A PA JOHNSTOWN            DTVPLN    DTVP0799     PLN
30A PA RED LION             DTVPLN    DTVP0800     PLN
```

```
30A VA GOLDVEIN             BLEDT     20031230AAR  LIC
31A DE WILMINGTON           BLCDT     20031203AFL  LIC
31A OH CLEVELAND            DTVPLN    DTVP0835     PLN
31A PA SCRANTON             DTVPLN    DTVP0838     PLN
31A VA PORTSMOUTH           DTVPLN    DTVP0846     PLN
32A PA ALTOONA              DTVPLN    DTVP0876     PLN
33A DC WASHINGTON           BMPEDT    20030409AAR  CP
34A DC WASHINGTON           BLCDT     20040206AAS  LIC
35A DC WASHINGTON           DTVPLN    DTVP0968     PLN
46A MD BALTIMORE            BPCDT     19980803KR   CP

After Analysis

Results for: 31N MD HAGERSTOWN,          BLET      19960828KE   LIC
                                   POPULATION   AREA (sq km)
   within Noise Limited Contour     1213954      21555.2
   not affected by terrain losses    773237      14370.2
   lost to NTSC IX                    71148        553.8
   lost to additional IX by ATV       24023        299.1
   lost to all IX                     95171        853.0

 Potential Interfering Stations Included in above Scenario   262

24N MD BALTIMORE            BLCT      19860103KG   LIC
31N NY NEW YORK             BLCT      19860703KH   LIC
32N DC WASHINGTON           BLET      19801107KE   LIC
45N MD BALTIMORE            BMPCT     20030116AAX  CP
28A MD FREDERICK            DTVPLN    DTVP0713     PLN
29A MD BALTIMORE            DTVPLN    DTVP0747     PLN
29A PA JOHNSTOWN            BLCDT     20050606AIE  LIC
30A PA JOHNSTOWN            DTVPLN    DTVP0799     PLN
30A PA RED LION             DTVPLN    DTVP0800     PLN
30A VA GOLDVEIN             BLEDT     20031230AAR  LIC
31A DE WILMINGTON           BLCDT     20031203AFL  LIC
31A OH CLEVELAND            DTVPLN    DTVP0835     PLN
31A PA SCRANTON             DTVPLN    DTVP0838     PLN
31A VA PORTSMOUTH           DTVPLN    DTVP0846     PLN
32A PA ALTOONA              DTVPLN    DTVP0876     PLN
33A DC WASHINGTON           BMPEDT    20030409AAR  CP
34A DC WASHINGTON           BLCDT     20040206AAS  LIC
35A DC WASHINGTON           DTVPLN    DTVP0968     PLN
46A MD BALTIMORE            BPCDT     19980803KR   CP
23A WV ROMNEY               USERRECORD01           APP
 *Percent new DTV interference without proposal:      7.8  BLET      19960828KE
 *Percent new DTV interference with proposal:         7.8  BLET      19960828KE


Result key:     1095
Scenario      263  Affected station       46
Before Analysis

Results for: 31N MD HAGERSTOWN,          BLET      19960828KE   LIC
                                   POPULATION   AREA (sq km)
   within Noise Limited Contour     1213954      21555.2
   not affected by terrain losses    773237      14370.2
   lost to NTSC IX                    71148        553.8
   lost to additional IX by ATV       23908        291.2
   lost to all IX                     95056        845.1

 Potential Interfering Stations Included in above Scenario   263

24N MD BALTIMORE            BLCT      19860103KG   LIC
31N NY NEW YORK             BLCT      19860703KH   LIC
32N DC WASHINGTON           BLET      19801107KE   LIC
45N MD BALTIMORE            BMPCT     20030116AAX  CP
28A MD FREDERICK            DTVPLN    DTVP0713     PLN
29A MD BALTIMORE            DTVPLN    DTVP0747     PLN
29A PA JOHNSTOWN            BLCDT     20050606AIE  LIC
30A PA JOHNSTOWN            DTVPLN    DTVP0799     PLN
```

```
30A PA RED LION             DTVPLN    DTVP0800     PLN
30A VA GOLDVEIN             BLEDT     20031230AAR  LIC
31A DE WILMINGTON           BLCDT     20031203AFL  LIC
31A OH CLEVELAND            DTVPLN    DTVP0835     PLN
31A PA SCRANTON             DTVPLN    DTVP0838     PLN
31A VA PORTSMOUTH           DTVPLN    DTVP0846     PLN
32A PA ALTOONA              DTVPLN    DTVP0876     PLN
33A DC WASHINGTON           BMPEDT    20030409AAR  CP
34A DC WASHINGTON           DTVPLN    DTVP0930     PLN
35A DC WASHINGTON           BMPCDT    20060519ACK  CP
46A MD BALTIMORE            BPCDT     19980803KR   CP

After Analysis

Results for: 31N MD HAGERSTOWN,          BLET      19960828KE   LIC
                                   POPULATION   AREA (sq km)
   within Noise Limited Contour     1213954      21555.2
   not affected by terrain losses    773237      14370.2
   lost to NTSC IX                    71148        553.8
   lost to additional IX by ATV       24023        299.1
   lost to all IX                     95171        853.0

 Potential Interfering Stations Included in above Scenario   263

24N MD BALTIMORE            BLCT      19860103KG   LIC
31N NY NEW YORK             BLCT      19860703KH   LIC
32N DC WASHINGTON           BLET      19801107KE   LIC
45N MD BALTIMORE            BMPCT     20030116AAX  CP
28A MD FREDERICK            DTVPLN    DTVP0713     PLN
29A MD BALTIMORE            DTVPLN    DTVP0747     PLN
29A PA JOHNSTOWN            BLCDT     20050606AIE  LIC
30A PA JOHNSTOWN            DTVPLN    DTVP0799     PLN
30A PA RED LION             DTVPLN    DTVP0800     PLN
30A VA GOLDVEIN             BLEDT     20031230AAR  LIC
31A DE WILMINGTON           BLCDT     20031203AFL  LIC
31A OH CLEVELAND            DTVPLN    DTVP0835     PLN
31A PA SCRANTON             DTVPLN    DTVP0838     PLN
31A VA PORTSMOUTH           DTVPLN    DTVP0846     PLN
32A PA ALTOONA              DTVPLN    DTVP0876     PLN
33A DC WASHINGTON           BMPEDT    20030409AAR  CP
34A DC WASHINGTON           DTVPLN    DTVP0930     PLN
35A DC WASHINGTON           BMPCDT    20060519ACK  CP
46A MD BALTIMORE            BPCDT     19980803KR   CP
23A WV ROMNEY               USERRECORD01           APP
 *Percent new DTV interference without proposal:      7.8  BLET      19960828KE
 *Percent new DTV interference with proposal:         7.8  BLET      19960828KE


Result key:     1096
Scenario      264  Affected station       46
Before Analysis

Results for: 31N MD HAGERSTOWN,          BLET      19960828KE   LIC
                                   POPULATION   AREA (sq km)
   within Noise Limited Contour     1213954      21555.2
   not affected by terrain losses    773237      14370.2
   lost to NTSC IX                    71148        553.8
   lost to additional IX by ATV       23908        291.2
   lost to all IX                     95056        845.1

 Potential Interfering Stations Included in above Scenario   264

24N MD BALTIMORE            BLCT      19860103KG   LIC
31N NY NEW YORK             BLCT      19860703KH   LIC
32N DC WASHINGTON           BLET      19801107KE   LIC
45N MD BALTIMORE            BMPCT     20030116AAX  CP
28A MD FREDERICK            DTVPLN    DTVP0713     PLN
29A MD BALTIMORE            DTVPLN    DTVP0747     PLN
29A PA JOHNSTOWN            BLCDT     20050606AIE  LIC
```

```
30A PA JOHNSTOWN            DTVPLN    DTVP0799     PLN
30A PA RED LION             DTVPLN    DTVP0800     PLN
30A VA GOLDVEIN             BLEDT     20031230AAR  LIC
31A DE WILMINGTON           BLCDT     20031203AFL  LIC
31A OH CLEVELAND            DTVPLN    DTVP0835     PLN
31A PA SCRANTON             DTVPLN    DTVP0838     PLN
31A VA PORTSMOUTH           DTVPLN    DTVP0846     PLN
32A PA ALTOONA              DTVPLN    DTVP0876     PLN
33A DC WASHINGTON           BMPEDT    20030409AAR  CP
34A DC WASHINGTON           DTVPLN    DTVP0930     PLN
35A DC WASHINGTON           DTVPLN    DTVP0968     PLN
46A MD BALTIMORE            BPCDT     19980803KR   CP

After Analysis

Results for: 31N MD HAGERSTOWN,          BLET      19960828KE   LIC
                                  POPULATION   AREA (sq km)
   within Noise Limited Contour     1213954      21555.2
   not affected by terrain losses    773237      14370.2
   lost to NTSC IX                    71148        553.8
   lost to additional IX by ATV       24023        299.1
   lost to all IX                     95171        853.0

 Potential Interfering Stations Included in above Scenario   264

24N MD BALTIMORE            BLCT      19860103KG   LIC
31N NY NEW YORK             BLCT      19860703KH   LIC
32N DC WASHINGTON           BLET      19801107KE   LIC
45N MD BALTIMORE            BMPCT     20030116AAX  CP
28A MD FREDERICK            DTVPLN    DTVP0713     PLN
29A MD BALTIMORE            DTVPLN    DTVP0747     PLN
29A PA JOHNSTOWN            BLCDT     20050606AIE  LIC
30A PA JOHNSTOWN            DTVPLN    DTVP0799     PLN
30A PA RED LION             DTVPLN    DTVP0800     PLN
30A VA GOLDVEIN             BLEDT     20031230AAR  LIC
31A DE WILMINGTON           BLCDT     20031203AFL  LIC
31A OH CLEVELAND            DTVPLN    DTVP0835     PLN
31A PA SCRANTON             DTVPLN    DTVP0838     PLN
31A VA PORTSMOUTH           DTVPLN    DTVP0846     PLN
32A PA ALTOONA              DTVPLN    DTVP0876     PLN
33A DC WASHINGTON           BMPEDT    20030409AAR  CP
34A DC WASHINGTON           DTVPLN    DTVP0930     PLN
35A DC WASHINGTON           DTVPLN    DTVP0968     PLN
46A MD BALTIMORE            BPCDT     19980803KR   CP
23A WV ROMNEY               USERRECORD01           APP
 *Percent new DTV interference without proposal:      7.8  BLET      19960828KE
 *Percent new DTV interference with proposal:         7.8  BLET      19960828KE


Result key:     1097
Scenario      265  Affected station       46
Before Analysis

Results for: 31N MD HAGERSTOWN,          BLET      19960828KE   LIC
                                  POPULATION   AREA (sq km)
   within Noise Limited Contour     1213954      21555.2
   not affected by terrain losses    773237      14370.2
   lost to NTSC IX                    71148        553.8
   lost to additional IX by ATV       22979        319.9
   lost to all IX                     94127        873.7

 Potential Interfering Stations Included in above Scenario   265

24N MD BALTIMORE            BLCT      19860103KG   LIC
31N NY NEW YORK             BLCT      19860703KH   LIC
32N DC WASHINGTON           BLET      19801107KE   LIC
45N MD BALTIMORE            BMPCT     20030116AAX  CP
28A MD FREDERICK            DTVPLN    DTVP0713     PLN
29A MD BALTIMORE            DTVPLN    DTVP0747     PLN
```

```
29A PA JOHNSTOWN            BLCDT     20050606AIE  LIC
30A PA JOHNSTOWN            DTVPLN    DTVP0799     PLN
30A PA RED LION             DTVPLN    DTVP0800     PLN
30A VA GOLDVEIN             BLEDT     20031230AAR  LIC
31A DE WILMINGTON           DTVPLN    DTVP0815     PLN
31A OH CLEVELAND            DTVPLN    DTVP0835     PLN
31A PA SCRANTON             BLCDT     20060721ABH  LIC
31A VA PORTSMOUTH           DTVPLN    DTVP0846     PLN
32A PA ALTOONA              DTVPLN    DTVP0876     PLN
33A DC WASHINGTON           BMPEDT    20030409AAR  CP
34A DC WASHINGTON           BLCDT     20040206AAS  LIC
35A DC WASHINGTON           BMPCDT    20060519ACK  CP
46A MD BALTIMORE            BPCDT     19980803KR   CP

After Analysis

Results for: 31N MD HAGERSTOWN,          BLET      19960828KE   LIC
                                   POPULATION   AREA (sq km)
   within Noise Limited Contour     1213954      21555.2
   not affected by terrain losses    773237      14370.2
   lost to NTSC IX                    71148        553.8
   lost to additional IX by ATV       23094        327.8
   lost to all IX                     94242        881.6

 Potential Interfering Stations Included in above Scenario   265

24N MD BALTIMORE            BLCT      19860103KG   LIC
31N NY NEW YORK             BLCT      19860703KH   LIC
32N DC WASHINGTON           BLET      19801107KE   LIC
45N MD BALTIMORE            BMPCT     20030116AAX  CP
28A MD FREDERICK            DTVPLN    DTVP0713     PLN
29A MD BALTIMORE            DTVPLN    DTVP0747     PLN
29A PA JOHNSTOWN            BLCDT     20050606AIE  LIC
30A PA JOHNSTOWN            DTVPLN    DTVP0799     PLN
30A PA RED LION             DTVPLN    DTVP0800     PLN
30A VA GOLDVEIN             BLEDT     20031230AAR  LIC
31A DE WILMINGTON           DTVPLN    DTVP0815     PLN
31A OH CLEVELAND            DTVPLN    DTVP0835     PLN
31A PA SCRANTON             BLCDT     20060721ABH  LIC
31A VA PORTSMOUTH           DTVPLN    DTVP0846     PLN
32A PA ALTOONA              DTVPLN    DTVP0876     PLN
33A DC WASHINGTON           BMPEDT    20030409AAR  CP
34A DC WASHINGTON           BLCDT     20040206AAS  LIC
35A DC WASHINGTON           BMPCDT    20060519ACK  CP
46A MD BALTIMORE            BPCDT     19980803KR   CP
23A WV ROMNEY               USERRECORD01           APP
 *Percent new DTV interference without proposal:      7.8  BLET      19960828KE
 *Percent new DTV interference with proposal:         7.8  BLET      19960828KE


Result key:     1098
Scenario      266  Affected station       46
Before Analysis

Results for: 31N MD HAGERSTOWN,          BLET      19960828KE   LIC
                                   POPULATION   AREA (sq km)
   within Noise Limited Contour     1213954      21555.2
   not affected by terrain losses    773237      14370.2
   lost to NTSC IX                    71148        553.8
   lost to additional IX by ATV       22979        319.9
   lost to all IX                     94127        873.7

 Potential Interfering Stations Included in above Scenario   266

24N MD BALTIMORE            BLCT      19860103KG   LIC
31N NY NEW YORK             BLCT      19860703KH   LIC
32N DC WASHINGTON           BLET      19801107KE   LIC
45N MD BALTIMORE            BMPCT     20030116AAX  CP
28A MD FREDERICK            DTVPLN    DTVP0713     PLN
```

```
29A MD BALTIMORE            DTVPLN    DTVP0747     PLN
29A PA JOHNSTOWN            BLCDT     20050606AIE  LIC
30A PA JOHNSTOWN            DTVPLN    DTVP0799     PLN
30A PA RED LION             DTVPLN    DTVP0800     PLN
30A VA GOLDVEIN             BLEDT     20031230AAR  LIC
31A DE WILMINGTON           DTVPLN    DTVP0815     PLN
31A OH CLEVELAND            DTVPLN    DTVP0835     PLN
31A PA SCRANTON             BLCDT     20060721ABH  LIC
31A VA PORTSMOUTH           DTVPLN    DTVP0846     PLN
32A PA ALTOONA              DTVPLN    DTVP0876     PLN
33A DC WASHINGTON           BMPEDT    20030409AAR  CP
34A DC WASHINGTON           BLCDT     20040206AAS  LIC
35A DC WASHINGTON           DTVPLN    DTVP0968     PLN
46A MD BALTIMORE            BPCDT     19980803KR   CP

After Analysis

Results for: 31N MD HAGERSTOWN,          BLET      19960828KE   LIC
                                   POPULATION   AREA (sq km)
   within Noise Limited Contour     1213954      21555.2
   not affected by terrain losses    773237      14370.2
   lost to NTSC IX                    71148        553.8
   lost to additional IX by ATV       23094        327.8
   lost to all IX                     94242        881.6

 Potential Interfering Stations Included in above Scenario   266

24N MD BALTIMORE            BLCT      19860103KG   LIC
31N NY NEW YORK             BLCT      19860703KH   LIC
32N DC WASHINGTON           BLET      19801107KE   LIC
45N MD BALTIMORE            BMPCT     20030116AAX  CP
28A MD FREDERICK            DTVPLN    DTVP0713     PLN
29A MD BALTIMORE            DTVPLN    DTVP0747     PLN
29A PA JOHNSTOWN            BLCDT     20050606AIE  LIC
30A PA JOHNSTOWN            DTVPLN    DTVP0799     PLN
30A PA RED LION             DTVPLN    DTVP0800     PLN
30A VA GOLDVEIN             BLEDT     20031230AAR  LIC
31A DE WILMINGTON           DTVPLN    DTVP0815     PLN
31A OH CLEVELAND            DTVPLN    DTVP0835     PLN
31A PA SCRANTON             BLCDT     20060721ABH  LIC
31A VA PORTSMOUTH           DTVPLN    DTVP0846     PLN
32A PA ALTOONA              DTVPLN    DTVP0876     PLN
33A DC WASHINGTON           BMPEDT    20030409AAR  CP
34A DC WASHINGTON           BLCDT     20040206AAS  LIC
35A DC WASHINGTON           DTVPLN    DTVP0968     PLN
46A MD BALTIMORE            BPCDT     19980803KR   CP
23A WV ROMNEY               USERRECORD01           APP
 *Percent new DTV interference without proposal:      7.8  BLET      19960828KE
 *Percent new DTV interference with proposal:         7.8  BLET      19960828KE


Result key:     1099
Scenario      267  Affected station       46
Before Analysis

Results for: 31N MD HAGERSTOWN,          BLET      19960828KE   LIC
                                   POPULATION   AREA (sq km)
   within Noise Limited Contour     1213954      21555.2
   not affected by terrain losses    773237      14370.2
   lost to NTSC IX                    71148        553.8
   lost to additional IX by ATV       22979        319.9
   lost to all IX                     94127        873.7

 Potential Interfering Stations Included in above Scenario   267

24N MD BALTIMORE            BLCT      19860103KG   LIC
31N NY NEW YORK             BLCT      19860703KH   LIC
32N DC WASHINGTON           BLET      19801107KE   LIC
45N MD BALTIMORE            BMPCT     20030116AAX  CP
```

```
28A MD FREDERICK            DTVPLN    DTVP0713     PLN
29A MD BALTIMORE            DTVPLN    DTVP0747     PLN
29A PA JOHNSTOWN            BLCDT     20050606AIE  LIC
30A PA JOHNSTOWN            DTVPLN    DTVP0799     PLN
30A PA RED LION             DTVPLN    DTVP0800     PLN
30A VA GOLDVEIN             BLEDT     20031230AAR  LIC
31A DE WILMINGTON           DTVPLN    DTVP0815     PLN
31A OH CLEVELAND            DTVPLN    DTVP0835     PLN
31A PA SCRANTON             BLCDT     20060721ABH  LIC
31A VA PORTSMOUTH           DTVPLN    DTVP0846     PLN
32A PA ALTOONA              DTVPLN    DTVP0876     PLN
33A DC WASHINGTON           BMPEDT    20030409AAR  CP
34A DC WASHINGTON           DTVPLN    DTVP0930     PLN
35A DC WASHINGTON           BMPCDT    20060519ACK  CP
46A MD BALTIMORE            BPCDT     19980803KR   CP

After Analysis

Results for: 31N MD HAGERSTOWN,          BLET      19960828KE   LIC
                                   POPULATION   AREA (sq km)
   within Noise Limited Contour     1213954      21555.2
   not affected by terrain losses    773237      14370.2
   lost to NTSC IX                    71148        553.8
   lost to additional IX by ATV       23094        327.8
   lost to all IX                     94242        881.6

 Potential Interfering Stations Included in above Scenario   267

24N MD BALTIMORE            BLCT      19860103KG   LIC
31N NY NEW YORK             BLCT      19860703KH   LIC
32N DC WASHINGTON           BLET      19801107KE   LIC
45N MD BALTIMORE            BMPCT     20030116AAX  CP
28A MD FREDERICK            DTVPLN    DTVP0713     PLN
29A MD BALTIMORE            DTVPLN    DTVP0747     PLN
29A PA JOHNSTOWN            BLCDT     20050606AIE  LIC
30A PA JOHNSTOWN            DTVPLN    DTVP0799     PLN
30A PA RED LION             DTVPLN    DTVP0800     PLN
30A VA GOLDVEIN             BLEDT     20031230AAR  LIC
31A DE WILMINGTON           DTVPLN    DTVP0815     PLN
31A OH CLEVELAND            DTVPLN    DTVP0835     PLN
31A PA SCRANTON             BLCDT     20060721ABH  LIC
31A VA PORTSMOUTH           DTVPLN    DTVP0846     PLN
32A PA ALTOONA              DTVPLN    DTVP0876     PLN
33A DC WASHINGTON           BMPEDT    20030409AAR  CP
34A DC WASHINGTON           DTVPLN    DTVP0930     PLN
35A DC WASHINGTON           BMPCDT    20060519ACK  CP
46A MD BALTIMORE            BPCDT     19980803KR   CP
23A WV ROMNEY               USERRECORD01           APP
 *Percent new DTV interference without proposal:      7.8  BLET      19960828KE
 *Percent new DTV interference with proposal:         7.8  BLET      19960828KE


Result key:     1100
Scenario      268  Affected station       46
Before Analysis

Results for: 31N MD HAGERSTOWN,          BLET      19960828KE   LIC
                                   POPULATION   AREA (sq km)
   within Noise Limited Contour     1213954      21555.2
   not affected by terrain losses    773237      14370.2
   lost to NTSC IX                    71148        553.8
   lost to additional IX by ATV       22979        319.9
   lost to all IX                     94127        873.7

 Potential Interfering Stations Included in above Scenario   268

24N MD BALTIMORE            BLCT      19860103KG   LIC
31N NY NEW YORK             BLCT      19860703KH   LIC
32N DC WASHINGTON           BLET      19801107KE   LIC
```

```
45N MD BALTIMORE            BMPCT     20030116AAX  CP
28A MD FREDERICK            DTVPLN    DTVP0713     PLN
29A MD BALTIMORE            DTVPLN    DTVP0747     PLN
29A PA JOHNSTOWN            BLCDT     20050606AIE  LIC
30A PA JOHNSTOWN            DTVPLN    DTVP0799     PLN
30A PA RED LION             DTVPLN    DTVP0800     PLN
30A VA GOLDVEIN             BLEDT     20031230AAR  LIC
31A DE WILMINGTON           DTVPLN    DTVP0815     PLN
31A OH CLEVELAND            DTVPLN    DTVP0835     PLN
31A PA SCRANTON             BLCDT     20060721ABH  LIC
31A VA PORTSMOUTH           DTVPLN    DTVP0846     PLN
32A PA ALTOONA              DTVPLN    DTVP0876     PLN
33A DC WASHINGTON           BMPEDT    20030409AAR  CP
34A DC WASHINGTON           DTVPLN    DTVP0930     PLN
35A DC WASHINGTON           DTVPLN    DTVP0968     PLN
46A MD BALTIMORE            BPCDT     19980803KR   CP

After Analysis

Results for: 31N MD HAGERSTOWN,          BLET      19960828KE   LIC
                                  POPULATION   AREA (sq km)
   within Noise Limited Contour     1213954      21555.2
   not affected by terrain losses    773237      14370.2
   lost to NTSC IX                    71148        553.8
   lost to additional IX by ATV       23094        327.8
   lost to all IX                     94242        881.6

 Potential Interfering Stations Included in above Scenario   268

24N MD BALTIMORE            BLCT      19860103KG   LIC
31N NY NEW YORK             BLCT      19860703KH   LIC
32N DC WASHINGTON           BLET      19801107KE   LIC
45N MD BALTIMORE            BMPCT     20030116AAX  CP
28A MD FREDERICK            DTVPLN    DTVP0713     PLN
29A MD BALTIMORE            DTVPLN    DTVP0747     PLN
29A PA JOHNSTOWN            BLCDT     20050606AIE  LIC
30A PA JOHNSTOWN            DTVPLN    DTVP0799     PLN
30A PA RED LION             DTVPLN    DTVP0800     PLN
30A VA GOLDVEIN             BLEDT     20031230AAR  LIC
31A DE WILMINGTON           DTVPLN    DTVP0815     PLN
31A OH CLEVELAND            DTVPLN    DTVP0835     PLN
31A PA SCRANTON             BLCDT     20060721ABH  LIC
31A VA PORTSMOUTH           DTVPLN    DTVP0846     PLN
32A PA ALTOONA              DTVPLN    DTVP0876     PLN
33A DC WASHINGTON           BMPEDT    20030409AAR  CP
34A DC WASHINGTON           DTVPLN    DTVP0930     PLN
35A DC WASHINGTON           DTVPLN    DTVP0968     PLN
46A MD BALTIMORE            BPCDT     19980803KR   CP
23A WV ROMNEY               USERRECORD01           APP
 *Percent new DTV interference without proposal:      7.8  BLET      19960828KE
 *Percent new DTV interference with proposal:         7.8  BLET      19960828KE


Result key:     1101
Scenario      269  Affected station       46
Before Analysis

Results for: 31N MD HAGERSTOWN,          BLET      19960828KE   LIC
                                  POPULATION   AREA (sq km)
   within Noise Limited Contour     1213954      21555.2
   not affected by terrain losses    773237      14370.2
   lost to NTSC IX                    71148        553.8
   lost to additional IX by ATV       20865        293.2
   lost to all IX                     92013        847.0

 Potential Interfering Stations Included in above Scenario   269

24N MD BALTIMORE            BLCT      19860103KG   LIC
31N NY NEW YORK             BLCT      19860703KH   LIC
```

```
32N DC WASHINGTON           BLET      19801107KE   LIC
45N MD BALTIMORE            BMPCT     20030116AAX  CP
28A MD FREDERICK            DTVPLN    DTVP0713     PLN
29A MD BALTIMORE            DTVPLN    DTVP0747     PLN
29A PA JOHNSTOWN            BLCDT     20050606AIE  LIC
30A PA JOHNSTOWN            DTVPLN    DTVP0799     PLN
30A PA RED LION             DTVPLN    DTVP0800     PLN
30A VA GOLDVEIN             BLEDT     20031230AAR  LIC
31A DE WILMINGTON           DTVPLN    DTVP0815     PLN
31A OH CLEVELAND            DTVPLN    DTVP0835     PLN
31A PA SCRANTON             DTVPLN    DTVP0838     PLN
31A VA PORTSMOUTH           DTVPLN    DTVP0846     PLN
32A PA ALTOONA              DTVPLN    DTVP0876     PLN
33A DC WASHINGTON           BMPEDT    20030409AAR  CP
34A DC WASHINGTON           BLCDT     20040206AAS  LIC
35A DC WASHINGTON           BMPCDT    20060519ACK  CP
46A MD BALTIMORE            BPCDT     19980803KR   CP

After Analysis

Results for: 31N MD HAGERSTOWN,          BLET      19960828KE   LIC
                                  POPULATION   AREA (sq km)
   within Noise Limited Contour     1213954      21555.2
   not affected by terrain losses    773237      14370.2
   lost to NTSC IX                    71148        553.8
   lost to additional IX by ATV       20980        301.1
   lost to all IX                     92128        854.9

 Potential Interfering Stations Included in above Scenario   269

24N MD BALTIMORE            BLCT      19860103KG   LIC
31N NY NEW YORK             BLCT      19860703KH   LIC
32N DC WASHINGTON           BLET      19801107KE   LIC
45N MD BALTIMORE            BMPCT     20030116AAX  CP
28A MD FREDERICK            DTVPLN    DTVP0713     PLN
29A MD BALTIMORE            DTVPLN    DTVP0747     PLN
29A PA JOHNSTOWN            BLCDT     20050606AIE  LIC
30A PA JOHNSTOWN            DTVPLN    DTVP0799     PLN
30A PA RED LION             DTVPLN    DTVP0800     PLN
30A VA GOLDVEIN             BLEDT     20031230AAR  LIC
31A DE WILMINGTON           DTVPLN    DTVP0815     PLN
31A OH CLEVELAND            DTVPLN    DTVP0835     PLN
31A PA SCRANTON             DTVPLN    DTVP0838     PLN
31A VA PORTSMOUTH           DTVPLN    DTVP0846     PLN
32A PA ALTOONA              DTVPLN    DTVP0876     PLN
33A DC WASHINGTON           BMPEDT    20030409AAR  CP
34A DC WASHINGTON           BLCDT     20040206AAS  LIC
35A DC WASHINGTON           BMPCDT    20060519ACK  CP
46A MD BALTIMORE            BPCDT     19980803KR   CP
23A WV ROMNEY               USERRECORD01           APP
 *Percent new DTV interference without proposal:      7.6  BLET      19960828KE
 *Percent new DTV interference with proposal:         7.6  BLET      19960828KE


Result key:     1102
Scenario      270  Affected station       46
Before Analysis

Results for: 31N MD HAGERSTOWN,          BLET      19960828KE   LIC
                                  POPULATION   AREA (sq km)
   within Noise Limited Contour     1213954      21555.2
   not affected by terrain losses    773237      14370.2
   lost to NTSC IX                    71148        553.8
   lost to additional IX by ATV       20865        293.2
   lost to all IX                     92013        847.0

 Potential Interfering Stations Included in above Scenario   270

24N MD BALTIMORE            BLCT      19860103KG   LIC
```

```
31N NY NEW YORK             BLCT      19860703KH   LIC
32N DC WASHINGTON           BLET      19801107KE   LIC
45N MD BALTIMORE            BMPCT     20030116AAX  CP
28A MD FREDERICK            DTVPLN    DTVP0713     PLN
29A MD BALTIMORE            DTVPLN    DTVP0747     PLN
29A PA JOHNSTOWN            BLCDT     20050606AIE  LIC
30A PA JOHNSTOWN            DTVPLN    DTVP0799     PLN
30A PA RED LION             DTVPLN    DTVP0800     PLN
30A VA GOLDVEIN             BLEDT     20031230AAR  LIC
31A DE WILMINGTON           DTVPLN    DTVP0815     PLN
31A OH CLEVELAND            DTVPLN    DTVP0835     PLN
31A PA SCRANTON             DTVPLN    DTVP0838     PLN
31A VA PORTSMOUTH           DTVPLN    DTVP0846     PLN
32A PA ALTOONA              DTVPLN    DTVP0876     PLN
33A DC WASHINGTON           BMPEDT    20030409AAR  CP
34A DC WASHINGTON           BLCDT     20040206AAS  LIC
35A DC WASHINGTON           DTVPLN    DTVP0968     PLN
46A MD BALTIMORE            BPCDT     19980803KR   CP

After Analysis

Results for: 31N MD HAGERSTOWN,          BLET      19960828KE   LIC
                                   POPULATION   AREA (sq km)
   within Noise Limited Contour     1213954      21555.2
   not affected by terrain losses    773237      14370.2
   lost to NTSC IX                    71148        553.8
   lost to additional IX by ATV       20980        301.1
   lost to all IX                     92128        854.9

 Potential Interfering Stations Included in above Scenario   270

24N MD BALTIMORE            BLCT      19860103KG   LIC
31N NY NEW YORK             BLCT      19860703KH   LIC
32N DC WASHINGTON           BLET      19801107KE   LIC
45N MD BALTIMORE            BMPCT     20030116AAX  CP
28A MD FREDERICK            DTVPLN    DTVP0713     PLN
29A MD BALTIMORE            DTVPLN    DTVP0747     PLN
29A PA JOHNSTOWN            BLCDT     20050606AIE  LIC
30A PA JOHNSTOWN            DTVPLN    DTVP0799     PLN
30A PA RED LION             DTVPLN    DTVP0800     PLN
30A VA GOLDVEIN             BLEDT     20031230AAR  LIC
31A DE WILMINGTON           DTVPLN    DTVP0815     PLN
31A OH CLEVELAND            DTVPLN    DTVP0835     PLN
31A PA SCRANTON             DTVPLN    DTVP0838     PLN
31A VA PORTSMOUTH           DTVPLN    DTVP0846     PLN
32A PA ALTOONA              DTVPLN    DTVP0876     PLN
33A DC WASHINGTON           BMPEDT    20030409AAR  CP
34A DC WASHINGTON           BLCDT     20040206AAS  LIC
35A DC WASHINGTON           DTVPLN    DTVP0968     PLN
46A MD BALTIMORE            BPCDT     19980803KR   CP
23A WV ROMNEY               USERRECORD01           APP
 *Percent new DTV interference without proposal:      7.6  BLET      19960828KE
 *Percent new DTV interference with proposal:         7.6  BLET      19960828KE


Result key:     1103
Scenario      271  Affected station       46
Before Analysis

Results for: 31N MD HAGERSTOWN,          BLET      19960828KE   LIC
                                   POPULATION   AREA (sq km)
   within Noise Limited Contour     1213954      21555.2
   not affected by terrain losses    773237      14370.2
   lost to NTSC IX                    71148        553.8
   lost to additional IX by ATV       20865        293.2
   lost to all IX                     92013        847.0

 Potential Interfering Stations Included in above Scenario   271
```

```
24N MD BALTIMORE            BLCT      19860103KG   LIC
31N NY NEW YORK             BLCT      19860703KH   LIC
32N DC WASHINGTON           BLET      19801107KE   LIC
45N MD BALTIMORE            BMPCT     20030116AAX  CP
28A MD FREDERICK            DTVPLN    DTVP0713     PLN
29A MD BALTIMORE            DTVPLN    DTVP0747     PLN
29A PA JOHNSTOWN            BLCDT     20050606AIE  LIC
30A PA JOHNSTOWN            DTVPLN    DTVP0799     PLN
30A PA RED LION             DTVPLN    DTVP0800     PLN
30A VA GOLDVEIN             BLEDT     20031230AAR  LIC
31A DE WILMINGTON           DTVPLN    DTVP0815     PLN
31A OH CLEVELAND            DTVPLN    DTVP0835     PLN
31A PA SCRANTON             DTVPLN    DTVP0838     PLN
31A VA PORTSMOUTH           DTVPLN    DTVP0846     PLN
32A PA ALTOONA              DTVPLN    DTVP0876     PLN
33A DC WASHINGTON           BMPEDT    20030409AAR  CP
34A DC WASHINGTON           DTVPLN    DTVP0930     PLN
35A DC WASHINGTON           BMPCDT    20060519ACK  CP
46A MD BALTIMORE            BPCDT     19980803KR   CP

After Analysis

Results for: 31N MD HAGERSTOWN,          BLET      19960828KE   LIC
                                   POPULATION   AREA (sq km)
   within Noise Limited Contour     1213954      21555.2
   not affected by terrain losses    773237      14370.2
   lost to NTSC IX                    71148        553.8
   lost to additional IX by ATV       20980        301.1
   lost to all IX                     92128        854.9

 Potential Interfering Stations Included in above Scenario   271

24N MD BALTIMORE            BLCT      19860103KG   LIC
31N NY NEW YORK             BLCT      19860703KH   LIC
32N DC WASHINGTON           BLET      19801107KE   LIC
45N MD BALTIMORE            BMPCT     20030116AAX  CP
28A MD FREDERICK            DTVPLN    DTVP0713     PLN
29A MD BALTIMORE            DTVPLN    DTVP0747     PLN
29A PA JOHNSTOWN            BLCDT     20050606AIE  LIC
30A PA JOHNSTOWN            DTVPLN    DTVP0799     PLN
30A PA RED LION             DTVPLN    DTVP0800     PLN
30A VA GOLDVEIN             BLEDT     20031230AAR  LIC
31A DE WILMINGTON           DTVPLN    DTVP0815     PLN
31A OH CLEVELAND            DTVPLN    DTVP0835     PLN
31A PA SCRANTON             DTVPLN    DTVP0838     PLN
31A VA PORTSMOUTH           DTVPLN    DTVP0846     PLN
32A PA ALTOONA              DTVPLN    DTVP0876     PLN
33A DC WASHINGTON           BMPEDT    20030409AAR  CP
34A DC WASHINGTON           DTVPLN    DTVP0930     PLN
35A DC WASHINGTON           BMPCDT    20060519ACK  CP
46A MD BALTIMORE            BPCDT     19980803KR   CP
23A WV ROMNEY               USERRECORD01           APP
 *Percent new DTV interference without proposal:      7.6  BLET      19960828KE
 *Percent new DTV interference with proposal:         7.6  BLET      19960828KE


Result key:     1104
Scenario      272  Affected station       46
Before Analysis

Results for: 31N MD HAGERSTOWN,          BLET      19960828KE   LIC
                                   POPULATION   AREA (sq km)
   within Noise Limited Contour     1213954      21555.2
   not affected by terrain losses    773237      14370.2
   lost to NTSC IX                    71148        553.8
   lost to additional IX by ATV       20865        293.2
   lost to all IX                     92013        847.0

 Potential Interfering Stations Included in above Scenario   272
```

```
24N MD BALTIMORE            BLCT      19860103KG   LIC
31N NY NEW YORK             BLCT      19860703KH   LIC
32N DC WASHINGTON           BLET      19801107KE   LIC
45N MD BALTIMORE            BMPCT     20030116AAX  CP
28A MD FREDERICK            DTVPLN    DTVP0713     PLN
29A MD BALTIMORE            DTVPLN    DTVP0747     PLN
29A PA JOHNSTOWN            BLCDT     20050606AIE  LIC
30A PA JOHNSTOWN            DTVPLN    DTVP0799     PLN
30A PA RED LION             DTVPLN    DTVP0800     PLN
30A VA GOLDVEIN             BLEDT     20031230AAR  LIC
31A DE WILMINGTON           DTVPLN    DTVP0815     PLN
31A OH CLEVELAND            DTVPLN    DTVP0835     PLN
31A PA SCRANTON             DTVPLN    DTVP0838     PLN
31A VA PORTSMOUTH           DTVPLN    DTVP0846     PLN
32A PA ALTOONA              DTVPLN    DTVP0876     PLN
33A DC WASHINGTON           BMPEDT    20030409AAR  CP
34A DC WASHINGTON           DTVPLN    DTVP0930     PLN
35A DC WASHINGTON           DTVPLN    DTVP0968     PLN
46A MD BALTIMORE            BPCDT     19980803KR   CP

After Analysis

Results for: 31N MD HAGERSTOWN,          BLET      19960828KE   LIC
                                   POPULATION   AREA (sq km)
   within Noise Limited Contour     1213954      21555.2
   not affected by terrain losses    773237      14370.2
   lost to NTSC IX                    71148        553.8
   lost to additional IX by ATV       20980        301.1
   lost to all IX                     92128        854.9

 Potential Interfering Stations Included in above Scenario   272

24N MD BALTIMORE            BLCT      19860103KG   LIC
31N NY NEW YORK             BLCT      19860703KH   LIC
32N DC WASHINGTON           BLET      19801107KE   LIC
45N MD BALTIMORE            BMPCT     20030116AAX  CP
28A MD FREDERICK            DTVPLN    DTVP0713     PLN
29A MD BALTIMORE            DTVPLN    DTVP0747     PLN
29A PA JOHNSTOWN            BLCDT     20050606AIE  LIC
30A PA JOHNSTOWN            DTVPLN    DTVP0799     PLN
30A PA RED LION             DTVPLN    DTVP0800     PLN
30A VA GOLDVEIN             BLEDT     20031230AAR  LIC
31A DE WILMINGTON           DTVPLN    DTVP0815     PLN
31A OH CLEVELAND            DTVPLN    DTVP0835     PLN
31A PA SCRANTON             DTVPLN    DTVP0838     PLN
31A VA PORTSMOUTH           DTVPLN    DTVP0846     PLN
32A PA ALTOONA              DTVPLN    DTVP0876     PLN
33A DC WASHINGTON           BMPEDT    20030409AAR  CP
34A DC WASHINGTON           DTVPLN    DTVP0930     PLN
35A DC WASHINGTON           DTVPLN    DTVP0968     PLN
46A MD BALTIMORE            BPCDT     19980803KR   CP
23A WV ROMNEY               USERRECORD01           APP
 *Percent new DTV interference without proposal:      7.6  BLET      19960828KE
 *Percent new DTV interference with proposal:         7.6  BLET      19960828KE


Result key:     1105
Scenario      273  Affected station       46
Before Analysis

Results for: 31N MD HAGERSTOWN,          BLET      19960828KE   LIC
                                   POPULATION   AREA (sq km)
   within Noise Limited Contour     1213954      21555.2
   not affected by terrain losses    773237      14370.2
   lost to NTSC IX                    71148        553.8
   lost to additional IX by ATV       25210        315.9
   lost to all IX                     96358        869.8
```

Potential Interfering Stations Included in above Scenario 273

24N	MD BALTIMORE	BLCT	19860103KG	LIC
31N	NY NEW YORK	BLCT	19860703KH	LIC
32N	DC WASHINGTON	BLET	19801107KE	LIC
45N	MD BALTIMORE	BMPCT	20030116AAX	CP
28A	MD FREDERICK	DTVPLN	DTVP0713	PLN
29A	MD BALTIMORE	DTVPLN	DTVP0747	PLN
29A	PA JOHNSTOWN	BLCDT	20050606AIE	LIC
30A	PA JOHNSTOWN	DTVPLN	DTVP0799	PLN
30A	PA RED LION	DTVPLN	DTVP0800	PLN
30A	VA GOLDVEIN	DTVPLN	DTVP0806	PLN
31A	DE WILMINGTON	BLCDT	20031203AFL	LIC
31A	OH CLEVELAND	DTVPLN	DTVP0835	PLN
31A	PA SCRANTON	BLCDT	20060721ABH	LIC
31A	VA PORTSMOUTH	DTVPLN	DTVP0846	PLN
32A	PA ALTOONA	DTVPLN	DTVP0876	PLN
33A	DC WASHINGTON	BMPEDT	20030409AAR	CP
34A	DC WASHINGTON	BLCDT	20040206AAS	LIC
35A	DC WASHINGTON	BMPCDT	20060519ACK	CP
46A	MD BALTIMORE	BPCDT	19980803KR	CP

After Analysis

Results for: 31N MD HAGERSTOWN, BLET 19960828KE LIC

	POPULATION	AREA (sq km)
within Noise Limited Contour	1213954	21555.2
not affected by terrain losses	773237	14370.2
lost to NTSC IX	71148	553.8
lost to additional IX by ATV	25325	323.8
lost to all IX	96473	877.6

Potential Interfering Stations Included in above Scenario 273

24N	MD BALTIMORE	BLCT	19860103KG	LIC
31N	NY NEW YORK	BLCT	19860703KH	LIC
32N	DC WASHINGTON	BLET	19801107KE	LIC
45N	MD BALTIMORE	BMPCT	20030116AAX	CP
28A	MD FREDERICK	DTVPLN	DTVP0713	PLN
29A	MD BALTIMORE	DTVPLN	DTVP0747	PLN
29A	PA JOHNSTOWN	BLCDT	20050606AIE	LIC
30A	PA JOHNSTOWN	DTVPLN	DTVP0799	PLN
30A	PA RED LION	DTVPLN	DTVP0800	PLN
30A	VA GOLDVEIN	DTVPLN	DTVP0806	PLN
31A	DE WILMINGTON	BLCDT	20031203AFL	LIC
31A	OH CLEVELAND	DTVPLN	DTVP0835	PLN
31A	PA SCRANTON	BLCDT	20060721ABH	LIC
31A	VA PORTSMOUTH	DTVPLN	DTVP0846	PLN
32A	PA ALTOONA	DTVPLN	DTVP0876	PLN
33A	DC WASHINGTON	BMPEDT	20030409AAR	CP
34A	DC WASHINGTON	BLCDT	20040206AAS	LIC
35A	DC WASHINGTON	BMPCDT	20060519ACK	CP
46A	MD BALTIMORE	BPCDT	19980803KR	CP
23A	WV ROMNEY	USERRECORD01		APP

*Percent new DTV interference without proposal: 7.9 BLET 19960828KE
*Percent new DTV interference with proposal: 7.9 BLET 19960828KE

Result key: 1106
Scenario 274 Affected station 46
Before Analysis

Results for: 31N MD HAGERSTOWN, BLET 19960828KE LIC

	POPULATION	AREA (sq km)
within Noise Limited Contour	1213954	21555.2
not affected by terrain losses	773237	14370.2
lost to NTSC IX	71148	553.8
lost to additional IX by ATV	25210	315.9
lost to all IX	96358	869.8

```
 Potential Interfering Stations Included in above Scenario   274

24N MD BALTIMORE            BLCT      19860103KG   LIC
31N NY NEW YORK             BLCT      19860703KH   LIC
32N DC WASHINGTON           BLET      19801107KE   LIC
45N MD BALTIMORE            BMPCT     20030116AAX  CP
28A MD FREDERICK            DTVPLN    DTVP0713     PLN
29A MD BALTIMORE            DTVPLN    DTVP0747     PLN
29A PA JOHNSTOWN            BLCDT     20050606AIE  LIC
30A PA JOHNSTOWN            DTVPLN    DTVP0799     PLN
30A PA RED LION             DTVPLN    DTVP0800     PLN
30A VA GOLDVEIN             DTVPLN    DTVP0806     PLN
31A DE WILMINGTON           BLCDT     20031203AFL  LIC
31A OH CLEVELAND            DTVPLN    DTVP0835     PLN
31A PA SCRANTON             BLCDT     20060721ABH  LIC
31A VA PORTSMOUTH           DTVPLN    DTVP0846     PLN
32A PA ALTOONA              DTVPLN    DTVP0876     PLN
33A DC WASHINGTON           BMPEDT    20030409AAR  CP
34A DC WASHINGTON           BLCDT     20040206AAS  LIC
35A DC WASHINGTON           DTVPLN    DTVP0968     PLN
46A MD BALTIMORE            BPCDT     19980803KR   CP

After Analysis

Results for: 31N MD HAGERSTOWN,          BLET      19960828KE   LIC
                                  POPULATION   AREA (sq km)
   within Noise Limited Contour     1213954      21555.2
   not affected by terrain losses    773237      14370.2
   lost to NTSC IX                    71148        553.8
   lost to additional IX by ATV       25325        323.8
   lost to all IX                     96473        877.6

 Potential Interfering Stations Included in above Scenario   274

24N MD BALTIMORE            BLCT      19860103KG   LIC
31N NY NEW YORK             BLCT      19860703KH   LIC
32N DC WASHINGTON           BLET      19801107KE   LIC
45N MD BALTIMORE            BMPCT     20030116AAX  CP
28A MD FREDERICK            DTVPLN    DTVP0713     PLN
29A MD BALTIMORE            DTVPLN    DTVP0747     PLN
29A PA JOHNSTOWN            BLCDT     20050606AIE  LIC
30A PA JOHNSTOWN            DTVPLN    DTVP0799     PLN
30A PA RED LION             DTVPLN    DTVP0800     PLN
30A VA GOLDVEIN             DTVPLN    DTVP0806     PLN
31A DE WILMINGTON           BLCDT     20031203AFL  LIC
31A OH CLEVELAND            DTVPLN    DTVP0835     PLN
31A PA SCRANTON             BLCDT     20060721ABH  LIC
31A VA PORTSMOUTH           DTVPLN    DTVP0846     PLN
32A PA ALTOONA              DTVPLN    DTVP0876     PLN
33A DC WASHINGTON           BMPEDT    20030409AAR  CP
34A DC WASHINGTON           BLCDT     20040206AAS  LIC
35A DC WASHINGTON           DTVPLN    DTVP0968     PLN
46A MD BALTIMORE            BPCDT     19980803KR   CP
23A WV ROMNEY               USERRECORD01           APP
 *Percent new DTV interference without proposal:      7.9  BLET      19960828KE
 *Percent new DTV interference with proposal:         7.9  BLET      19960828KE


Result key:     1107
Scenario      275  Affected station       46
Before Analysis

Results for: 31N MD HAGERSTOWN,          BLET      19960828KE   LIC
                                  POPULATION   AREA (sq km)
   within Noise Limited Contour     1213954      21555.2
   not affected by terrain losses    773237      14370.2
   lost to NTSC IX                    71148        553.8
   lost to additional IX by ATV       25210        315.9
```

```
   lost to all IX                     96358        869.8

 Potential Interfering Stations Included in above Scenario   275

24N MD BALTIMORE            BLCT      19860103KG   LIC
31N NY NEW YORK             BLCT      19860703KH   LIC
32N DC WASHINGTON           BLET      19801107KE   LIC
45N MD BALTIMORE            BMPCT     20030116AAX  CP
28A MD FREDERICK            DTVPLN    DTVP0713     PLN
29A MD BALTIMORE            DTVPLN    DTVP0747     PLN
29A PA JOHNSTOWN            BLCDT     20050606AIE  LIC
30A PA JOHNSTOWN            DTVPLN    DTVP0799     PLN
30A PA RED LION             DTVPLN    DTVP0800     PLN
30A VA GOLDVEIN             DTVPLN    DTVP0806     PLN
31A DE WILMINGTON           BLCDT     20031203AFL  LIC
31A OH CLEVELAND            DTVPLN    DTVP0835     PLN
31A PA SCRANTON             BLCDT     20060721ABH  LIC
31A VA PORTSMOUTH           DTVPLN    DTVP0846     PLN
32A PA ALTOONA              DTVPLN    DTVP0876     PLN
33A DC WASHINGTON           BMPEDT    20030409AAR  CP
34A DC WASHINGTON           DTVPLN    DTVP0930     PLN
35A DC WASHINGTON           BMPCDT    20060519ACK  CP
46A MD BALTIMORE            BPCDT     19980803KR   CP

After Analysis

Results for: 31N MD HAGERSTOWN,          BLET      19960828KE   LIC
                                  POPULATION   AREA (sq km)
   within Noise Limited Contour     1213954      21555.2
   not affected by terrain losses    773237      14370.2
   lost to NTSC IX                    71148        553.8
   lost to additional IX by ATV       25325        323.8
   lost to all IX                     96473        877.6

 Potential Interfering Stations Included in above Scenario   275

24N MD BALTIMORE            BLCT      19860103KG   LIC
31N NY NEW YORK             BLCT      19860703KH   LIC
32N DC WASHINGTON           BLET      19801107KE   LIC
45N MD BALTIMORE            BMPCT     20030116AAX  CP
28A MD FREDERICK            DTVPLN    DTVP0713     PLN
29A MD BALTIMORE            DTVPLN    DTVP0747     PLN
29A PA JOHNSTOWN            BLCDT     20050606AIE  LIC
30A PA JOHNSTOWN            DTVPLN    DTVP0799     PLN
30A PA RED LION             DTVPLN    DTVP0800     PLN
30A VA GOLDVEIN             DTVPLN    DTVP0806     PLN
31A DE WILMINGTON           BLCDT     20031203AFL  LIC
31A OH CLEVELAND            DTVPLN    DTVP0835     PLN
31A PA SCRANTON             BLCDT     20060721ABH  LIC
31A VA PORTSMOUTH           DTVPLN    DTVP0846     PLN
32A PA ALTOONA              DTVPLN    DTVP0876     PLN
33A DC WASHINGTON           BMPEDT    20030409AAR  CP
34A DC WASHINGTON           DTVPLN    DTVP0930     PLN
35A DC WASHINGTON           BMPCDT    20060519ACK  CP
46A MD BALTIMORE            BPCDT     19980803KR   CP
23A WV ROMNEY               USERRECORD01           APP
 *Percent new DTV interference without proposal:      7.9  BLET      19960828KE
 *Percent new DTV interference with proposal:         7.9  BLET      19960828KE


Result key:     1108
Scenario      276  Affected station       46
Before Analysis

Results for: 31N MD HAGERSTOWN,          BLET      19960828KE   LIC
                                  POPULATION   AREA (sq km)
   within Noise Limited Contour     1213954      21555.2
   not affected by terrain losses    773237      14370.2
   lost to NTSC IX                    71148        553.8
```

```
   lost to additional IX by ATV       25210        315.9
   lost to all IX                     96358        869.8

 Potential Interfering Stations Included in above Scenario   276

24N MD BALTIMORE            BLCT      19860103KG   LIC
31N NY NEW YORK             BLCT      19860703KH   LIC
32N DC WASHINGTON           BLET      19801107KE   LIC
45N MD BALTIMORE            BMPCT     20030116AAX  CP
28A MD FREDERICK            DTVPLN    DTVP0713     PLN
29A MD BALTIMORE            DTVPLN    DTVP0747     PLN
29A PA JOHNSTOWN            BLCDT     20050606AIE  LIC
30A PA JOHNSTOWN            DTVPLN    DTVP0799     PLN
30A PA RED LION             DTVPLN    DTVP0800     PLN
30A VA GOLDVEIN             DTVPLN    DTVP0806     PLN
31A DE WILMINGTON           BLCDT     20031203AFL  LIC
31A OH CLEVELAND            DTVPLN    DTVP0835     PLN
31A PA SCRANTON             BLCDT     20060721ABH  LIC
31A VA PORTSMOUTH           DTVPLN    DTVP0846     PLN
32A PA ALTOONA              DTVPLN    DTVP0876     PLN
33A DC WASHINGTON           BMPEDT    20030409AAR  CP
34A DC WASHINGTON           DTVPLN    DTVP0930     PLN
35A DC WASHINGTON           DTVPLN    DTVP0968     PLN
46A MD BALTIMORE            BPCDT     19980803KR   CP

After Analysis

Results for: 31N MD HAGERSTOWN,          BLET      19960828KE   LIC
                                   POPULATION   AREA (sq km)
   within Noise Limited Contour     1213954      21555.2
   not affected by terrain losses    773237      14370.2
   lost to NTSC IX                    71148        553.8
   lost to additional IX by ATV       25325        323.8
   lost to all IX                     96473        877.6

 Potential Interfering Stations Included in above Scenario   276

24N MD BALTIMORE            BLCT      19860103KG   LIC
31N NY NEW YORK             BLCT      19860703KH   LIC
32N DC WASHINGTON           BLET      19801107KE   LIC
45N MD BALTIMORE            BMPCT     20030116AAX  CP
28A MD FREDERICK            DTVPLN    DTVP0713     PLN
29A MD BALTIMORE            DTVPLN    DTVP0747     PLN
29A PA JOHNSTOWN            BLCDT     20050606AIE  LIC
30A PA JOHNSTOWN            DTVPLN    DTVP0799     PLN
30A PA RED LION             DTVPLN    DTVP0800     PLN
30A VA GOLDVEIN             DTVPLN    DTVP0806     PLN
31A DE WILMINGTON           BLCDT     20031203AFL  LIC
31A OH CLEVELAND            DTVPLN    DTVP0835     PLN
31A PA SCRANTON             BLCDT     20060721ABH  LIC
31A VA PORTSMOUTH           DTVPLN    DTVP0846     PLN
32A PA ALTOONA              DTVPLN    DTVP0876     PLN
33A DC WASHINGTON           BMPEDT    20030409AAR  CP
34A DC WASHINGTON           DTVPLN    DTVP0930     PLN
35A DC WASHINGTON           DTVPLN    DTVP0968     PLN
46A MD BALTIMORE            BPCDT     19980803KR   CP
23A WV ROMNEY               USERRECORD01           APP
 *Percent new DTV interference without proposal:      7.9  BLET      19960828KE
 *Percent new DTV interference with proposal:         7.9  BLET      19960828KE


Result key:     1109
Scenario      277  Affected station       46
Before Analysis

Results for: 31N MD HAGERSTOWN,          BLET      19960828KE   LIC
                                   POPULATION   AREA (sq km)
   within Noise Limited Contour     1213954      21555.2
   not affected by terrain losses    773237      14370.2
```

```
   lost to NTSC IX                    71148        553.8
   lost to additional IX by ATV       23908        290.2
   lost to all IX                     95056        844.1

 Potential Interfering Stations Included in above Scenario   277

24N MD BALTIMORE            BLCT      19860103KG   LIC
31N NY NEW YORK             BLCT      19860703KH   LIC
32N DC WASHINGTON           BLET      19801107KE   LIC
45N MD BALTIMORE            BMPCT     20030116AAX  CP
28A MD FREDERICK            DTVPLN    DTVP0713     PLN
29A MD BALTIMORE            DTVPLN    DTVP0747     PLN
29A PA JOHNSTOWN            BLCDT     20050606AIE  LIC
30A PA JOHNSTOWN            DTVPLN    DTVP0799     PLN
30A PA RED LION             DTVPLN    DTVP0800     PLN
30A VA GOLDVEIN             DTVPLN    DTVP0806     PLN
31A DE WILMINGTON           BLCDT     20031203AFL  LIC
31A OH CLEVELAND            DTVPLN    DTVP0835     PLN
31A PA SCRANTON             DTVPLN    DTVP0838     PLN
31A VA PORTSMOUTH           DTVPLN    DTVP0846     PLN
32A PA ALTOONA              DTVPLN    DTVP0876     PLN
33A DC WASHINGTON           BMPEDT    20030409AAR  CP
34A DC WASHINGTON           BLCDT     20040206AAS  LIC
35A DC WASHINGTON           BMPCDT    20060519ACK  CP
46A MD BALTIMORE            BPCDT     19980803KR   CP

After Analysis

Results for: 31N MD HAGERSTOWN,          BLET      19960828KE   LIC
                                   POPULATION   AREA (sq km)
   within Noise Limited Contour     1213954      21555.2
   not affected by terrain losses    773237      14370.2
   lost to NTSC IX                    71148        553.8
   lost to additional IX by ATV       24023        298.1
   lost to all IX                     95171        852.0

 Potential Interfering Stations Included in above Scenario   277

24N MD BALTIMORE            BLCT      19860103KG   LIC
31N NY NEW YORK             BLCT      19860703KH   LIC
32N DC WASHINGTON           BLET      19801107KE   LIC
45N MD BALTIMORE            BMPCT     20030116AAX  CP
28A MD FREDERICK            DTVPLN    DTVP0713     PLN
29A MD BALTIMORE            DTVPLN    DTVP0747     PLN
29A PA JOHNSTOWN            BLCDT     20050606AIE  LIC
30A PA JOHNSTOWN            DTVPLN    DTVP0799     PLN
30A PA RED LION             DTVPLN    DTVP0800     PLN
30A VA GOLDVEIN             DTVPLN    DTVP0806     PLN
31A DE WILMINGTON           BLCDT     20031203AFL  LIC
31A OH CLEVELAND            DTVPLN    DTVP0835     PLN
31A PA SCRANTON             DTVPLN    DTVP0838     PLN
31A VA PORTSMOUTH           DTVPLN    DTVP0846     PLN
32A PA ALTOONA              DTVPLN    DTVP0876     PLN
33A DC WASHINGTON           BMPEDT    20030409AAR  CP
34A DC WASHINGTON           BLCDT     20040206AAS  LIC
35A DC WASHINGTON           BMPCDT    20060519ACK  CP
46A MD BALTIMORE            BPCDT     19980803KR   CP
23A WV ROMNEY               USERRECORD01           APP
 *Percent new DTV interference without proposal:      7.8  BLET      19960828KE
 *Percent new DTV interference with proposal:         7.8  BLET      19960828KE


Result key:     1110
Scenario      278  Affected station       46
Before Analysis

Results for: 31N MD HAGERSTOWN,          BLET      19960828KE   LIC
                                   POPULATION   AREA (sq km)
   within Noise Limited Contour     1213954      21555.2
```

```
   not affected by terrain losses    773237      14370.2
   lost to NTSC IX                    71148        553.8
   lost to additional IX by ATV       23908        290.2
   lost to all IX                     95056        844.1

 Potential Interfering Stations Included in above Scenario   278

24N MD BALTIMORE            BLCT      19860103KG   LIC
31N NY NEW YORK             BLCT      19860703KH   LIC
32N DC WASHINGTON           BLET      19801107KE   LIC
45N MD BALTIMORE            BMPCT     20030116AAX  CP
28A MD FREDERICK            DTVPLN    DTVP0713     PLN
29A MD BALTIMORE            DTVPLN    DTVP0747     PLN
29A PA JOHNSTOWN            BLCDT     20050606AIE  LIC
30A PA JOHNSTOWN            DTVPLN    DTVP0799     PLN
30A PA RED LION             DTVPLN    DTVP0800     PLN
30A VA GOLDVEIN             DTVPLN    DTVP0806     PLN
31A DE WILMINGTON           BLCDT     20031203AFL  LIC
31A OH CLEVELAND            DTVPLN    DTVP0835     PLN
31A PA SCRANTON             DTVPLN    DTVP0838     PLN
31A VA PORTSMOUTH           DTVPLN    DTVP0846     PLN
32A PA ALTOONA              DTVPLN    DTVP0876     PLN
33A DC WASHINGTON           BMPEDT    20030409AAR  CP
34A DC WASHINGTON           BLCDT     20040206AAS  LIC
35A DC WASHINGTON           DTVPLN    DTVP0968     PLN
46A MD BALTIMORE            BPCDT     19980803KR   CP

After Analysis

Results for: 31N MD HAGERSTOWN,          BLET      19960828KE   LIC
                                  POPULATION   AREA (sq km)
   within Noise Limited Contour     1213954      21555.2
   not affected by terrain losses    773237      14370.2
   lost to NTSC IX                    71148        553.8
   lost to additional IX by ATV       24023        298.1
   lost to all IX                     95171        852.0

 Potential Interfering Stations Included in above Scenario   278

24N MD BALTIMORE            BLCT      19860103KG   LIC
31N NY NEW YORK             BLCT      19860703KH   LIC
32N DC WASHINGTON           BLET      19801107KE   LIC
45N MD BALTIMORE            BMPCT     20030116AAX  CP
28A MD FREDERICK            DTVPLN    DTVP0713     PLN
29A MD BALTIMORE            DTVPLN    DTVP0747     PLN
29A PA JOHNSTOWN            BLCDT     20050606AIE  LIC
30A PA JOHNSTOWN            DTVPLN    DTVP0799     PLN
30A PA RED LION             DTVPLN    DTVP0800     PLN
30A VA GOLDVEIN             DTVPLN    DTVP0806     PLN
31A DE WILMINGTON           BLCDT     20031203AFL  LIC
31A OH CLEVELAND            DTVPLN    DTVP0835     PLN
31A PA SCRANTON             DTVPLN    DTVP0838     PLN
31A VA PORTSMOUTH           DTVPLN    DTVP0846     PLN
32A PA ALTOONA              DTVPLN    DTVP0876     PLN
33A DC WASHINGTON           BMPEDT    20030409AAR  CP
34A DC WASHINGTON           BLCDT     20040206AAS  LIC
35A DC WASHINGTON           DTVPLN    DTVP0968     PLN
46A MD BALTIMORE            BPCDT     19980803KR   CP
23A WV ROMNEY               USERRECORD01           APP
 *Percent new DTV interference without proposal:      7.8  BLET      19960828KE
 *Percent new DTV interference with proposal:         7.8  BLET      19960828KE


Result key:     1111
Scenario      279  Affected station       46
Before Analysis

Results for: 31N MD HAGERSTOWN,          BLET      19960828KE   LIC
                                  POPULATION   AREA (sq km)
```

```
   within Noise Limited Contour     1213954      21555.2
   not affected by terrain losses    773237      14370.2
   lost to NTSC IX                    71148        553.8
   lost to additional IX by ATV       23908        290.2
   lost to all IX                     95056        844.1

 Potential Interfering Stations Included in above Scenario   279

24N MD BALTIMORE            BLCT      19860103KG   LIC
31N NY NEW YORK             BLCT      19860703KH   LIC
32N DC WASHINGTON           BLET      19801107KE   LIC
45N MD BALTIMORE            BMPCT     20030116AAX  CP
28A MD FREDERICK            DTVPLN    DTVP0713     PLN
29A MD BALTIMORE            DTVPLN    DTVP0747     PLN
29A PA JOHNSTOWN            BLCDT     20050606AIE  LIC
30A PA JOHNSTOWN            DTVPLN    DTVP0799     PLN
30A PA RED LION             DTVPLN    DTVP0800     PLN
30A VA GOLDVEIN             DTVPLN    DTVP0806     PLN
31A DE WILMINGTON           BLCDT     20031203AFL  LIC
31A OH CLEVELAND            DTVPLN    DTVP0835     PLN
31A PA SCRANTON             DTVPLN    DTVP0838     PLN
31A VA PORTSMOUTH           DTVPLN    DTVP0846     PLN
32A PA ALTOONA              DTVPLN    DTVP0876     PLN
33A DC WASHINGTON           BMPEDT    20030409AAR  CP
34A DC WASHINGTON           DTVPLN    DTVP0930     PLN
35A DC WASHINGTON           BMPCDT    20060519ACK  CP
46A MD BALTIMORE            BPCDT     19980803KR   CP

After Analysis

Results for: 31N MD HAGERSTOWN,          BLET      19960828KE   LIC
                                   POPULATION   AREA (sq km)
   within Noise Limited Contour     1213954      21555.2
   not affected by terrain losses    773237      14370.2
   lost to NTSC IX                    71148        553.8
   lost to additional IX by ATV       24023        298.1
   lost to all IX                     95171        852.0

 Potential Interfering Stations Included in above Scenario   279

24N MD BALTIMORE            BLCT      19860103KG   LIC
31N NY NEW YORK             BLCT      19860703KH   LIC
32N DC WASHINGTON           BLET      19801107KE   LIC
45N MD BALTIMORE            BMPCT     20030116AAX  CP
28A MD FREDERICK            DTVPLN    DTVP0713     PLN
29A MD BALTIMORE            DTVPLN    DTVP0747     PLN
29A PA JOHNSTOWN            BLCDT     20050606AIE  LIC
30A PA JOHNSTOWN            DTVPLN    DTVP0799     PLN
30A PA RED LION             DTVPLN    DTVP0800     PLN
30A VA GOLDVEIN             DTVPLN    DTVP0806     PLN
31A DE WILMINGTON           BLCDT     20031203AFL  LIC
31A OH CLEVELAND            DTVPLN    DTVP0835     PLN
31A PA SCRANTON             DTVPLN    DTVP0838     PLN
31A VA PORTSMOUTH           DTVPLN    DTVP0846     PLN
32A PA ALTOONA              DTVPLN    DTVP0876     PLN
33A DC WASHINGTON           BMPEDT    20030409AAR  CP
34A DC WASHINGTON           DTVPLN    DTVP0930     PLN
35A DC WASHINGTON           BMPCDT    20060519ACK  CP
46A MD BALTIMORE            BPCDT     19980803KR   CP
23A WV ROMNEY               USERRECORD01           APP
 *Percent new DTV interference without proposal:      7.8  BLET      19960828KE
 *Percent new DTV interference with proposal:         7.8  BLET      19960828KE


Result key:     1112
Scenario      280  Affected station       46
Before Analysis

Results for: 31N MD HAGERSTOWN,          BLET      19960828KE   LIC
```

	POPULATION	AREA (sq km)
within Noise Limited Contour	1213954	21555.2
not affected by terrain losses	773237	14370.2
lost to NTSC IX	71148	553.8
lost to additional IX by ATV	23908	290.2
lost to all IX	95056	844.1

Potential Interfering Stations Included in above Scenario 280

24N	MD	BALTIMORE	BLCT	19860103KG	LIC
31N	NY	NEW YORK	BLCT	19860703KH	LIC
32N	DC	WASHINGTON	BLET	19801107KE	LIC
45N	MD	BALTIMORE	BMPCT	20030116AAX	CP
28A	MD	FREDERICK	DTVPLN	DTVP0713	PLN
29A	MD	BALTIMORE	DTVPLN	DTVP0747	PLN
29A	PA	JOHNSTOWN	BLCDT	20050606AIE	LIC
30A	PA	JOHNSTOWN	DTVPLN	DTVP0799	PLN
30A	PA	RED LION	DTVPLN	DTVP0800	PLN
30A	VA	GOLDVEIN	DTVPLN	DTVP0806	PLN
31A	DE	WILMINGTON	BLCDT	20031203AFL	LIC
31A	OH	CLEVELAND	DTVPLN	DTVP0835	PLN
31A	PA	SCRANTON	DTVPLN	DTVP0838	PLN
31A	VA	PORTSMOUTH	DTVPLN	DTVP0846	PLN
32A	PA	ALTOONA	DTVPLN	DTVP0876	PLN
33A	DC	WASHINGTON	BMPEDT	20030409AAR	CP
34A	DC	WASHINGTON	DTVPLN	DTVP0930	PLN
35A	DC	WASHINGTON	DTVPLN	DTVP0968	PLN
46A	MD	BALTIMORE	BPCDT	19980803KR	CP

After Analysis

Results for: 31N MD HAGERSTOWN, BLET 19960828KE LIC

	POPULATION	AREA (sq km)
within Noise Limited Contour	1213954	21555.2
not affected by terrain losses	773237	14370.2
lost to NTSC IX	71148	553.8
lost to additional IX by ATV	24023	298.1
lost to all IX	95171	852.0

Potential Interfering Stations Included in above Scenario 280

24N	MD	BALTIMORE	BLCT	19860103KG	LIC
31N	NY	NEW YORK	BLCT	19860703KH	LIC
32N	DC	WASHINGTON	BLET	19801107KE	LIC
45N	MD	BALTIMORE	BMPCT	20030116AAX	CP
28A	MD	FREDERICK	DTVPLN	DTVP0713	PLN
29A	MD	BALTIMORE	DTVPLN	DTVP0747	PLN
29A	PA	JOHNSTOWN	BLCDT	20050606AIE	LIC
30A	PA	JOHNSTOWN	DTVPLN	DTVP0799	PLN
30A	PA	RED LION	DTVPLN	DTVP0800	PLN
30A	VA	GOLDVEIN	DTVPLN	DTVP0806	PLN
31A	DE	WILMINGTON	BLCDT	20031203AFL	LIC
31A	OH	CLEVELAND	DTVPLN	DTVP0835	PLN
31A	PA	SCRANTON	DTVPLN	DTVP0838	PLN
31A	VA	PORTSMOUTH	DTVPLN	DTVP0846	PLN
32A	PA	ALTOONA	DTVPLN	DTVP0876	PLN
33A	DC	WASHINGTON	BMPEDT	20030409AAR	CP
34A	DC	WASHINGTON	DTVPLN	DTVP0930	PLN
35A	DC	WASHINGTON	DTVPLN	DTVP0968	PLN
46A	MD	BALTIMORE	BPCDT	19980803KR	CP
23A	WV	ROMNEY	USERRECORD01		APP

*Percent new DTV interference without proposal: 7.8 BLET 19960828KE
*Percent new DTV interference with proposal: 7.8 BLET 19960828KE

Result key: 1113
Scenario 281 Affected station 46
Before Analysis

```
Results for: 31N MD HAGERSTOWN,          BLET      19960828KE   LIC
                                   POPULATION   AREA (sq km)
   within Noise Limited Contour     1213954      21555.2
   not affected by terrain losses    773237      14370.2
   lost to NTSC IX                    71148        553.8
   lost to additional IX by ATV       22979        318.9
   lost to all IX                     94127        872.7

 Potential Interfering Stations Included in above Scenario   281

24N MD BALTIMORE            BLCT      19860103KG   LIC
31N NY NEW YORK             BLCT      19860703KH   LIC
32N DC WASHINGTON           BLET      19801107KE   LIC
45N MD BALTIMORE            BMPCT     20030116AAX  CP
28A MD FREDERICK            DTVPLN    DTVP0713     PLN
29A MD BALTIMORE            DTVPLN    DTVP0747     PLN
29A PA JOHNSTOWN            BLCDT     20050606AIE  LIC
30A PA JOHNSTOWN            DTVPLN    DTVP0799     PLN
30A PA RED LION             DTVPLN    DTVP0800     PLN
30A VA GOLDVEIN             DTVPLN    DTVP0806     PLN
31A DE WILMINGTON           DTVPLN    DTVP0815     PLN
31A OH CLEVELAND            DTVPLN    DTVP0835     PLN
31A PA SCRANTON             BLCDT     20060721ABH  LIC
31A VA PORTSMOUTH           DTVPLN    DTVP0846     PLN
32A PA ALTOONA              DTVPLN    DTVP0876     PLN
33A DC WASHINGTON           BMPEDT    20030409AAR  CP
34A DC WASHINGTON           BLCDT     20040206AAS  LIC
35A DC WASHINGTON           BMPCDT    20060519ACK  CP
46A MD BALTIMORE            BPCDT     19980803KR   CP

After Analysis

Results for: 31N MD HAGERSTOWN,          BLET      19960828KE   LIC
                                   POPULATION   AREA (sq km)
   within Noise Limited Contour     1213954      21555.2
   not affected by terrain losses    773237      14370.2
   lost to NTSC IX                    71148        553.8
   lost to additional IX by ATV       23094        326.8
   lost to all IX                     94242        880.6

 Potential Interfering Stations Included in above Scenario   281

24N MD BALTIMORE            BLCT      19860103KG   LIC
31N NY NEW YORK             BLCT      19860703KH   LIC
32N DC WASHINGTON           BLET      19801107KE   LIC
45N MD BALTIMORE            BMPCT     20030116AAX  CP
28A MD FREDERICK            DTVPLN    DTVP0713     PLN
29A MD BALTIMORE            DTVPLN    DTVP0747     PLN
29A PA JOHNSTOWN            BLCDT     20050606AIE  LIC
30A PA JOHNSTOWN            DTVPLN    DTVP0799     PLN
30A PA RED LION             DTVPLN    DTVP0800     PLN
30A VA GOLDVEIN             DTVPLN    DTVP0806     PLN
31A DE WILMINGTON           DTVPLN    DTVP0815     PLN
31A OH CLEVELAND            DTVPLN    DTVP0835     PLN
31A PA SCRANTON             BLCDT     20060721ABH  LIC
31A VA PORTSMOUTH           DTVPLN    DTVP0846     PLN
32A PA ALTOONA              DTVPLN    DTVP0876     PLN
33A DC WASHINGTON           BMPEDT    20030409AAR  CP
34A DC WASHINGTON           BLCDT     20040206AAS  LIC
35A DC WASHINGTON           BMPCDT    20060519ACK  CP
46A MD BALTIMORE            BPCDT     19980803KR   CP
23A WV ROMNEY               USERRECORD01           APP
 *Percent new DTV interference without proposal:      7.8  BLET      19960828KE
 *Percent new DTV interference with proposal:         7.8  BLET      19960828KE


Result key:     1114
Scenario      282  Affected station       46
Before Analysis
```

```
Results for: 31N MD HAGERSTOWN,          BLET      19960828KE   LIC
                                   POPULATION   AREA (sq km)
   within Noise Limited Contour     1213954      21555.2
   not affected by terrain losses    773237      14370.2
   lost to NTSC IX                    71148        553.8
   lost to additional IX by ATV       22979        318.9
   lost to all IX                     94127        872.7

 Potential Interfering Stations Included in above Scenario   282

24N MD BALTIMORE            BLCT      19860103KG   LIC
31N NY NEW YORK             BLCT      19860703KH   LIC
32N DC WASHINGTON           BLET      19801107KE   LIC
45N MD BALTIMORE            BMPCT     20030116AAX  CP
28A MD FREDERICK            DTVPLN    DTVP0713     PLN
29A MD BALTIMORE            DTVPLN    DTVP0747     PLN
29A PA JOHNSTOWN            BLCDT     20050606AIE  LIC
30A PA JOHNSTOWN            DTVPLN    DTVP0799     PLN
30A PA RED LION             DTVPLN    DTVP0800     PLN
30A VA GOLDVEIN             DTVPLN    DTVP0806     PLN
31A DE WILMINGTON           DTVPLN    DTVP0815     PLN
31A OH CLEVELAND            DTVPLN    DTVP0835     PLN
31A PA SCRANTON             BLCDT     20060721ABH  LIC
31A VA PORTSMOUTH           DTVPLN    DTVP0846     PLN
32A PA ALTOONA              DTVPLN    DTVP0876     PLN
33A DC WASHINGTON           BMPEDT    20030409AAR  CP
34A DC WASHINGTON           BLCDT     20040206AAS  LIC
35A DC WASHINGTON           DTVPLN    DTVP0968     PLN
46A MD BALTIMORE            BPCDT     19980803KR   CP

After Analysis

Results for: 31N MD HAGERSTOWN,          BLET      19960828KE   LIC
                                   POPULATION   AREA (sq km)
   within Noise Limited Contour     1213954      21555.2
   not affected by terrain losses    773237      14370.2
   lost to NTSC IX                    71148        553.8
   lost to additional IX by ATV       23094        326.8
   lost to all IX                     94242        880.6

 Potential Interfering Stations Included in above Scenario   282

24N MD BALTIMORE            BLCT      19860103KG   LIC
31N NY NEW YORK             BLCT      19860703KH   LIC
32N DC WASHINGTON           BLET      19801107KE   LIC
45N MD BALTIMORE            BMPCT     20030116AAX  CP
28A MD FREDERICK            DTVPLN    DTVP0713     PLN
29A MD BALTIMORE            DTVPLN    DTVP0747     PLN
29A PA JOHNSTOWN            BLCDT     20050606AIE  LIC
30A PA JOHNSTOWN            DTVPLN    DTVP0799     PLN
30A PA RED LION             DTVPLN    DTVP0800     PLN
30A VA GOLDVEIN             DTVPLN    DTVP0806     PLN
31A DE WILMINGTON           DTVPLN    DTVP0815     PLN
31A OH CLEVELAND            DTVPLN    DTVP0835     PLN
31A PA SCRANTON             BLCDT     20060721ABH  LIC
31A VA PORTSMOUTH           DTVPLN    DTVP0846     PLN
32A PA ALTOONA              DTVPLN    DTVP0876     PLN
33A DC WASHINGTON           BMPEDT    20030409AAR  CP
34A DC WASHINGTON           BLCDT     20040206AAS  LIC
35A DC WASHINGTON           DTVPLN    DTVP0968     PLN
46A MD BALTIMORE            BPCDT     19980803KR   CP
23A WV ROMNEY               USERRECORD01           APP
 *Percent new DTV interference without proposal:      7.8  BLET      19960828KE
 *Percent new DTV interference with proposal:         7.8  BLET      19960828KE


Result key:     1115
Scenario      283  Affected station       46
```

Before Analysis

Results for: 31N MD HAGERSTOWN, BLET 19960828KE LIC

	POPULATION	AREA (sq km)
within Noise Limited Contour	1213954	21555.2
not affected by terrain losses	773237	14370.2
lost to NTSC IX	71148	553.8
lost to additional IX by ATV	22979	318.9
lost to all IX	94127	872.7

Potential Interfering Stations Included in above Scenario 283

24N MD BALTIMORE	BLCT	19860103KG	LIC
31N NY NEW YORK	BLCT	19860703KH	LIC
32N DC WASHINGTON	BLET	19801107KE	LIC
45N MD BALTIMORE	BMPCT	20030116AAX	CP
28A MD FREDERICK	DTVPLN	DTVP0713	PLN
29A MD BALTIMORE	DTVPLN	DTVP0747	PLN
29A PA JOHNSTOWN	BLCDT	20050606AIE	LIC
30A PA JOHNSTOWN	DTVPLN	DTVP0799	PLN
30A PA RED LION	DTVPLN	DTVP0800	PLN
30A VA GOLDVEIN	DTVPLN	DTVP0806	PLN
31A DE WILMINGTON	DTVPLN	DTVP0815	PLN
31A OH CLEVELAND	DTVPLN	DTVP0835	PLN
31A PA SCRANTON	BLCDT	20060721ABH	LIC
31A VA PORTSMOUTH	DTVPLN	DTVP0846	PLN
32A PA ALTOONA	DTVPLN	DTVP0876	PLN
33A DC WASHINGTON	BMPEDT	20030409AAR	CP
34A DC WASHINGTON	DTVPLN	DTVP0930	PLN
35A DC WASHINGTON	BMPCDT	20060519ACK	CP
46A MD BALTIMORE	BPCDT	19980803KR	CP

After Analysis

Results for: 31N MD HAGERSTOWN, BLET 19960828KE LIC

	POPULATION	AREA (sq km)
within Noise Limited Contour	1213954	21555.2
not affected by terrain losses	773237	14370.2
lost to NTSC IX	71148	553.8
lost to additional IX by ATV	23094	326.8
lost to all IX	94242	880.6

Potential Interfering Stations Included in above Scenario 283

24N MD BALTIMORE	BLCT	19860103KG	LIC
31N NY NEW YORK	BLCT	19860703KH	LIC
32N DC WASHINGTON	BLET	19801107KE	LIC
45N MD BALTIMORE	BMPCT	20030116AAX	CP
28A MD FREDERICK	DTVPLN	DTVP0713	PLN
29A MD BALTIMORE	DTVPLN	DTVP0747	PLN
29A PA JOHNSTOWN	BLCDT	20050606AIE	LIC
30A PA JOHNSTOWN	DTVPLN	DTVP0799	PLN
30A PA RED LION	DTVPLN	DTVP0800	PLN
30A VA GOLDVEIN	DTVPLN	DTVP0806	PLN
31A DE WILMINGTON	DTVPLN	DTVP0815	PLN
31A OH CLEVELAND	DTVPLN	DTVP0835	PLN
31A PA SCRANTON	BLCDT	20060721ABH	LIC
31A VA PORTSMOUTH	DTVPLN	DTVP0846	PLN
32A PA ALTOONA	DTVPLN	DTVP0876	PLN
33A DC WASHINGTON	BMPEDT	20030409AAR	CP
34A DC WASHINGTON	DTVPLN	DTVP0930	PLN
35A DC WASHINGTON	BMPCDT	20060519ACK	CP
46A MD BALTIMORE	BPCDT	19980803KR	CP
23A WV ROMNEY	USERRECORD01		APP

*Percent new DTV interference without proposal: 7.8 BLET 19960828KE
*Percent new DTV interference with proposal: 7.8 BLET 19960828KE

Result key: 1116

Scenario 284 Affected station 46
Before Analysis

Results for: 31N MD HAGERSTOWN, BLET 19960828KE LIC

	POPULATION	AREA (sq km)
within Noise Limited Contour	1213954	21555.2
not affected by terrain losses	773237	14370.2
lost to NTSC IX	71148	553.8
lost to additional IX by ATV	22979	318.9
lost to all IX	94127	872.7

Potential Interfering Stations Included in above Scenario 284

24N MD BALTIMORE	BLCT	19860103KG	LIC
31N NY NEW YORK	BLCT	19860703KH	LIC
32N DC WASHINGTON	BLET	19801107KE	LIC
45N MD BALTIMORE	BMPCT	20030116AAX	CP
28A MD FREDERICK	DTVPLN	DTVP0713	PLN
29A MD BALTIMORE	DTVPLN	DTVP0747	PLN
29A PA JOHNSTOWN	BLCDT	20050606AIE	LIC
30A PA JOHNSTOWN	DTVPLN	DTVP0799	PLN
30A PA RED LION	DTVPLN	DTVP0800	PLN
30A VA GOLDVEIN	DTVPLN	DTVP0806	PLN
31A DE WILMINGTON	DTVPLN	DTVP0815	PLN
31A OH CLEVELAND	DTVPLN	DTVP0835	PLN
31A PA SCRANTON	BLCDT	20060721ABH	LIC
31A VA PORTSMOUTH	DTVPLN	DTVP0846	PLN
32A PA ALTOONA	DTVPLN	DTVP0876	PLN
33A DC WASHINGTON	BMPEDT	20030409AAR	CP
34A DC WASHINGTON	DTVPLN	DTVP0930	PLN
35A DC WASHINGTON	DTVPLN	DTVP0968	PLN
46A MD BALTIMORE	BPCDT	19980803KR	CP

After Analysis

Results for: 31N MD HAGERSTOWN, BLET 19960828KE LIC

	POPULATION	AREA (sq km)
within Noise Limited Contour	1213954	21555.2
not affected by terrain losses	773237	14370.2
lost to NTSC IX	71148	553.8
lost to additional IX by ATV	23094	326.8
lost to all IX	94242	880.6

Potential Interfering Stations Included in above Scenario 284

24N MD BALTIMORE	BLCT	19860103KG	LIC
31N NY NEW YORK	BLCT	19860703KH	LIC
32N DC WASHINGTON	BLET	19801107KE	LIC
45N MD BALTIMORE	BMPCT	20030116AAX	CP
28A MD FREDERICK	DTVPLN	DTVP0713	PLN
29A MD BALTIMORE	DTVPLN	DTVP0747	PLN
29A PA JOHNSTOWN	BLCDT	20050606AIE	LIC
30A PA JOHNSTOWN	DTVPLN	DTVP0799	PLN
30A PA RED LION	DTVPLN	DTVP0800	PLN
30A VA GOLDVEIN	DTVPLN	DTVP0806	PLN
31A DE WILMINGTON	DTVPLN	DTVP0815	PLN
31A OH CLEVELAND	DTVPLN	DTVP0835	PLN
31A PA SCRANTON	BLCDT	20060721ABH	LIC
31A VA PORTSMOUTH	DTVPLN	DTVP0846	PLN
32A PA ALTOONA	DTVPLN	DTVP0876	PLN
33A DC WASHINGTON	BMPEDT	20030409AAR	CP
34A DC WASHINGTON	DTVPLN	DTVP0930	PLN
35A DC WASHINGTON	DTVPLN	DTVP0968	PLN
46A MD BALTIMORE	BPCDT	19980803KR	CP
23A WV ROMNEY	USERRECORD01		APP

*Percent new DTV interference without proposal: 7.8 BLET 19960828KE
*Percent new DTV interference with proposal: 7.8 BLET 19960828KE

Result key: 1117
Scenario 285 Affected station 46
Before Analysis

Results for: 31N MD HAGERSTOWN, BLET 19960828KE LIC

	POPULATION	AREA (sq km)
within Noise Limited Contour	1213954	21555.2
not affected by terrain losses	773237	14370.2
lost to NTSC IX	71148	553.8
lost to additional IX by ATV	20865	292.2
lost to all IX	92013	846.1

Potential Interfering Stations Included in above Scenario 285

24N MD BALTIMORE	BLCT	19860103KG	LIC
31N NY NEW YORK	BLCT	19860703KH	LIC
32N DC WASHINGTON	BLET	19801107KE	LIC
45N MD BALTIMORE	BMPCT	20030116AAX	CP
28A MD FREDERICK	DTVPLN	DTVP0713	PLN
29A MD BALTIMORE	DTVPLN	DTVP0747	PLN
29A PA JOHNSTOWN	BLCDT	20050606AIE	LIC
30A PA JOHNSTOWN	DTVPLN	DTVP0799	PLN
30A PA RED LION	DTVPLN	DTVP0800	PLN
30A VA GOLDVEIN	DTVPLN	DTVP0806	PLN
31A DE WILMINGTON	DTVPLN	DTVP0815	PLN
31A OH CLEVELAND	DTVPLN	DTVP0835	PLN
31A PA SCRANTON	DTVPLN	DTVP0838	PLN
31A VA PORTSMOUTH	DTVPLN	DTVP0846	PLN
32A PA ALTOONA	DTVPLN	DTVP0876	PLN
33A DC WASHINGTON	BMPEDT	20030409AAR	CP
34A DC WASHINGTON	BLCDT	20040206AAS	LIC
35A DC WASHINGTON	BMPCDT	20060519ACK	CP
46A MD BALTIMORE	BPCDT	19980803KR	CP

After Analysis

Results for: 31N MD HAGERSTOWN, BLET 19960828KE LIC

	POPULATION	AREA (sq km)
within Noise Limited Contour	1213954	21555.2
not affected by terrain losses	773237	14370.2
lost to NTSC IX	71148	553.8
lost to additional IX by ATV	20980	300.1
lost to all IX	92128	854.0

Potential Interfering Stations Included in above Scenario 285

24N MD BALTIMORE	BLCT	19860103KG	LIC
31N NY NEW YORK	BLCT	19860703KH	LIC
32N DC WASHINGTON	BLET	19801107KE	LIC
45N MD BALTIMORE	BMPCT	20030116AAX	CP
28A MD FREDERICK	DTVPLN	DTVP0713	PLN
29A MD BALTIMORE	DTVPLN	DTVP0747	PLN
29A PA JOHNSTOWN	BLCDT	20050606AIE	LIC
30A PA JOHNSTOWN	DTVPLN	DTVP0799	PLN
30A PA RED LION	DTVPLN	DTVP0800	PLN
30A VA GOLDVEIN	DTVPLN	DTVP0806	PLN
31A DE WILMINGTON	DTVPLN	DTVP0815	PLN
31A OH CLEVELAND	DTVPLN	DTVP0835	PLN
31A PA SCRANTON	DTVPLN	DTVP0838	PLN
31A VA PORTSMOUTH	DTVPLN	DTVP0846	PLN
32A PA ALTOONA	DTVPLN	DTVP0876	PLN
33A DC WASHINGTON	BMPEDT	20030409AAR	CP
34A DC WASHINGTON	BLCDT	20040206AAS	LIC
35A DC WASHINGTON	BMPCDT	20060519ACK	CP
46A MD BALTIMORE	BPCDT	19980803KR	CP
23A WV ROMNEY	USERRECORD01		APP

*Percent new DTV interference without proposal: 7.6 BLET 19960828KE
*Percent new DTV interference with proposal: 7.6 BLET 19960828KE

```
Result key:     1118
Scenario      286  Affected station       46
Before Analysis

Results for: 31N MD HAGERSTOWN,          BLET      19960828KE   LIC
                                   POPULATION   AREA (sq km)
   within Noise Limited Contour     1213954      21555.2
   not affected by terrain losses    773237      14370.2
   lost to NTSC IX                    71148        553.8
   lost to additional IX by ATV       20865        292.2
   lost to all IX                     92013        846.1

 Potential Interfering Stations Included in above Scenario   286

24N MD BALTIMORE            BLCT      19860103KG   LIC
31N NY NEW YORK             BLCT      19860703KH   LIC
32N DC WASHINGTON           BLET      19801107KE   LIC
45N MD BALTIMORE            BMPCT     20030116AAX  CP
28A MD FREDERICK            DTVPLN    DTVP0713     PLN
29A MD BALTIMORE            DTVPLN    DTVP0747     PLN
29A PA JOHNSTOWN            BLCDT     20050606AIE  LIC
30A PA JOHNSTOWN            DTVPLN    DTVP0799     PLN
30A PA RED LION             DTVPLN    DTVP0800     PLN
30A VA GOLDVEIN             DTVPLN    DTVP0806     PLN
31A DE WILMINGTON           DTVPLN    DTVP0815     PLN
31A OH CLEVELAND            DTVPLN    DTVP0835     PLN
31A PA SCRANTON             DTVPLN    DTVP0838     PLN
31A VA PORTSMOUTH           DTVPLN    DTVP0846     PLN
32A PA ALTOONA              DTVPLN    DTVP0876     PLN
33A DC WASHINGTON           BMPEDT    20030409AAR  CP
34A DC WASHINGTON           BLCDT     20040206AAS  LIC
35A DC WASHINGTON           DTVPLN    DTVP0968     PLN
46A MD BALTIMORE            BPCDT     19980803KR   CP

After Analysis

Results for: 31N MD HAGERSTOWN,          BLET      19960828KE   LIC
                                   POPULATION   AREA (sq km)
   within Noise Limited Contour     1213954      21555.2
   not affected by terrain losses    773237      14370.2
   lost to NTSC IX                    71148        553.8
   lost to additional IX by ATV       20980        300.1
   lost to all IX                     92128        854.0

 Potential Interfering Stations Included in above Scenario   286

24N MD BALTIMORE            BLCT      19860103KG   LIC
31N NY NEW YORK             BLCT      19860703KH   LIC
32N DC WASHINGTON           BLET      19801107KE   LIC
45N MD BALTIMORE            BMPCT     20030116AAX  CP
28A MD FREDERICK            DTVPLN    DTVP0713     PLN
29A MD BALTIMORE            DTVPLN    DTVP0747     PLN
29A PA JOHNSTOWN            BLCDT     20050606AIE  LIC
30A PA JOHNSTOWN            DTVPLN    DTVP0799     PLN
30A PA RED LION             DTVPLN    DTVP0800     PLN
30A VA GOLDVEIN             DTVPLN    DTVP0806     PLN
31A DE WILMINGTON           DTVPLN    DTVP0815     PLN
31A OH CLEVELAND            DTVPLN    DTVP0835     PLN
31A PA SCRANTON             DTVPLN    DTVP0838     PLN
31A VA PORTSMOUTH           DTVPLN    DTVP0846     PLN
32A PA ALTOONA              DTVPLN    DTVP0876     PLN
33A DC WASHINGTON           BMPEDT    20030409AAR  CP
34A DC WASHINGTON           BLCDT     20040206AAS  LIC
35A DC WASHINGTON           DTVPLN    DTVP0968     PLN
46A MD BALTIMORE            BPCDT     19980803KR   CP
23A WV ROMNEY               USERRECORD01           APP
 *Percent new DTV interference without proposal:      7.6  BLET      19960828KE
 *Percent new DTV interference with proposal:         7.6  BLET      19960828KE
```

```
Result key:     1119
Scenario      287  Affected station       46
Before Analysis

Results for: 31N MD HAGERSTOWN,          BLET      19960828KE   LIC
                                   POPULATION   AREA (sq km)
   within Noise Limited Contour     1213954      21555.2
   not affected by terrain losses    773237      14370.2
   lost to NTSC IX                    71148        553.8
   lost to additional IX by ATV       20865        292.2
   lost to all IX                     92013        846.1

 Potential Interfering Stations Included in above Scenario   287

24N MD BALTIMORE            BLCT      19860103KG   LIC
31N NY NEW YORK             BLCT      19860703KH   LIC
32N DC WASHINGTON           BLET      19801107KE   LIC
45N MD BALTIMORE            BMPCT     20030116AAX  CP
28A MD FREDERICK            DTVPLN    DTVP0713     PLN
29A MD BALTIMORE            DTVPLN    DTVP0747     PLN
29A PA JOHNSTOWN            BLCDT     20050606AIE  LIC
30A PA JOHNSTOWN            DTVPLN    DTVP0799     PLN
30A PA RED LION             DTVPLN    DTVP0800     PLN
30A VA GOLDVEIN             DTVPLN    DTVP0806     PLN
31A DE WILMINGTON           DTVPLN    DTVP0815     PLN
31A OH CLEVELAND            DTVPLN    DTVP0835     PLN
31A PA SCRANTON             DTVPLN    DTVP0838     PLN
31A VA PORTSMOUTH           DTVPLN    DTVP0846     PLN
32A PA ALTOONA              DTVPLN    DTVP0876     PLN
33A DC WASHINGTON           BMPEDT    20030409AAR  CP
34A DC WASHINGTON           DTVPLN    DTVP0930     PLN
35A DC WASHINGTON           BMPCDT    20060519ACK  CP
46A MD BALTIMORE            BPCDT     19980803KR   CP

After Analysis

Results for: 31N MD HAGERSTOWN,          BLET      19960828KE   LIC
                                   POPULATION   AREA (sq km)
   within Noise Limited Contour     1213954      21555.2
   not affected by terrain losses    773237      14370.2
   lost to NTSC IX                    71148        553.8
   lost to additional IX by ATV       20980        300.1
   lost to all IX                     92128        854.0

 Potential Interfering Stations Included in above Scenario   287

24N MD BALTIMORE            BLCT      19860103KG   LIC
31N NY NEW YORK             BLCT      19860703KH   LIC
32N DC WASHINGTON           BLET      19801107KE   LIC
45N MD BALTIMORE            BMPCT     20030116AAX  CP
28A MD FREDERICK            DTVPLN    DTVP0713     PLN
29A MD BALTIMORE            DTVPLN    DTVP0747     PLN
29A PA JOHNSTOWN            BLCDT     20050606AIE  LIC
30A PA JOHNSTOWN            DTVPLN    DTVP0799     PLN
30A PA RED LION             DTVPLN    DTVP0800     PLN
30A VA GOLDVEIN             DTVPLN    DTVP0806     PLN
31A DE WILMINGTON           DTVPLN    DTVP0815     PLN
31A OH CLEVELAND            DTVPLN    DTVP0835     PLN
31A PA SCRANTON             DTVPLN    DTVP0838     PLN
31A VA PORTSMOUTH           DTVPLN    DTVP0846     PLN
32A PA ALTOONA              DTVPLN    DTVP0876     PLN
33A DC WASHINGTON           BMPEDT    20030409AAR  CP
34A DC WASHINGTON           DTVPLN    DTVP0930     PLN
35A DC WASHINGTON           BMPCDT    20060519ACK  CP
46A MD BALTIMORE            BPCDT     19980803KR   CP
23A WV ROMNEY               USERRECORD01           APP
 *Percent new DTV interference without proposal:      7.6  BLET      19960828KE
```

*Percent new DTV interference with proposal: 7.6 BLET 19960828KE

Result key: 1120
Scenario 288 Affected station 46
Before Analysis

Results for: 31N MD HAGERSTOWN, BLET 19960828KE LIC

	POPULATION	AREA (sq km)
within Noise Limited Contour	1213954	21555.2
not affected by terrain losses	773237	14370.2
lost to NTSC IX	71148	553.8
lost to additional IX by ATV	20865	292.2
lost to all IX	92013	846.1

Potential Interfering Stations Included in above Scenario 288

24N MD BALTIMORE	BLCT	19860103KG	LIC
31N NY NEW YORK	BLCT	19860703KH	LIC
32N DC WASHINGTON	BLET	19801107KE	LIC
45N MD BALTIMORE	BMPCT	20030116AAX	CP
28A MD FREDERICK	DTVPLN	DTVP0713	PLN
29A MD BALTIMORE	DTVPLN	DTVP0747	PLN
29A PA JOHNSTOWN	BLCDT	20050606AIE	LIC
30A PA JOHNSTOWN	DTVPLN	DTVP0799	PLN
30A PA RED LION	DTVPLN	DTVP0800	PLN
30A VA GOLDVEIN	DTVPLN	DTVP0806	PLN
31A DE WILMINGTON	DTVPLN	DTVP0815	PLN
31A OH CLEVELAND	DTVPLN	DTVP0835	PLN
31A PA SCRANTON	DTVPLN	DTVP0838	PLN
31A VA PORTSMOUTH	DTVPLN	DTVP0846	PLN
32A PA ALTOONA	DTVPLN	DTVP0876	PLN
33A DC WASHINGTON	BMPEDT	20030409AAR	CP
34A DC WASHINGTON	DTVPLN	DTVP0930	PLN
35A DC WASHINGTON	DTVPLN	DTVP0968	PLN
46A MD BALTIMORE	BPCDT	19980803KR	CP

After Analysis

Results for: 31N MD HAGERSTOWN, BLET 19960828KE LIC

	POPULATION	AREA (sq km)
within Noise Limited Contour	1213954	21555.2
not affected by terrain losses	773237	14370.2
lost to NTSC IX	71148	553.8
lost to additional IX by ATV	20980	300.1
lost to all IX	92128	854.0

Potential Interfering Stations Included in above Scenario 288

24N MD BALTIMORE	BLCT	19860103KG	LIC
31N NY NEW YORK	BLCT	19860703KH	LIC
32N DC WASHINGTON	BLET	19801107KE	LIC
45N MD BALTIMORE	BMPCT	20030116AAX	CP
28A MD FREDERICK	DTVPLN	DTVP0713	PLN
29A MD BALTIMORE	DTVPLN	DTVP0747	PLN
29A PA JOHNSTOWN	BLCDT	20050606AIE	LIC
30A PA JOHNSTOWN	DTVPLN	DTVP0799	PLN
30A PA RED LION	DTVPLN	DTVP0800	PLN
30A VA GOLDVEIN	DTVPLN	DTVP0806	PLN
31A DE WILMINGTON	DTVPLN	DTVP0815	PLN
31A OH CLEVELAND	DTVPLN	DTVP0835	PLN
31A PA SCRANTON	DTVPLN	DTVP0838	PLN
31A VA PORTSMOUTH	DTVPLN	DTVP0846	PLN
32A PA ALTOONA	DTVPLN	DTVP0876	PLN
33A DC WASHINGTON	BMPEDT	20030409AAR	CP
34A DC WASHINGTON	DTVPLN	DTVP0930	PLN
35A DC WASHINGTON	DTVPLN	DTVP0968	PLN
46A MD BALTIMORE	BPCDT	19980803KR	CP
23A WV ROMNEY	USERRECORD01		APP

```
 *Percent new DTV interference without proposal:      7.6  BLET      19960828KE
 *Percent new DTV interference with proposal:         7.6  BLET      19960828KE


Result key:     1121
Scenario      289  Affected station       46
Before Analysis

Results for: 31N MD HAGERSTOWN,          BLET      19960828KE   LIC
                                   POPULATION   AREA (sq km)
   within Noise Limited Contour     1213954      21555.2
   not affected by terrain losses    773237      14370.2
   lost to NTSC IX                    71148        553.8
   lost to additional IX by ATV       26350        343.6
   lost to all IX                     97498        897.4

 Potential Interfering Stations Included in above Scenario   289

24N MD BALTIMORE            BLCT      19860103KG   LIC
31N NY NEW YORK             BLCT      19860703KH   LIC
32N DC WASHINGTON           BLET      19801107KE   LIC
45N MD BALTIMORE            BMPCT     20030116AAX  CP
28A MD FREDERICK            DTVPLN    DTVP0713     PLN
29A MD BALTIMORE            DTVPLN    DTVP0747     PLN
29A PA JOHNSTOWN            BLCDT     20050606AIE  LIC
30A PA JOHNSTOWN            DTVPLN    DTVP0799     PLN
30A PA RED LION             BLCDT     20050615AAB  LIC
30A VA GOLDVEIN             BLEDT     20031230AAR  LIC
31A DE WILMINGTON           BLCDT     20031203AFL  LIC
31A OH CLEVELAND            DTVPLN    DTVP0835     PLN
31A PA SCRANTON             BLCDT     20060721ABH  LIC
31A VA PORTSMOUTH           DTVPLN    DTVP0846     PLN
32A PA ALTOONA              DTVPLN    DTVP0876     PLN
33A DC WASHINGTON           BMPEDT    20030409AAR  CP
34A DC WASHINGTON           BLCDT     20040206AAS  LIC
35A DC WASHINGTON           BMPCDT    20060519ACK  CP
46A MD BALTIMORE            BPCDT     19980803KR   CP

After Analysis

Results for: 31N MD HAGERSTOWN,          BLET      19960828KE   LIC
                                   POPULATION   AREA (sq km)
   within Noise Limited Contour     1213954      21555.2
   not affected by terrain losses    773237      14370.2
   lost to NTSC IX                    71148        553.8
   lost to additional IX by ATV       26465        351.5
   lost to all IX                     97613        905.3

 Potential Interfering Stations Included in above Scenario   289

24N MD BALTIMORE            BLCT      19860103KG   LIC
31N NY NEW YORK             BLCT      19860703KH   LIC
32N DC WASHINGTON           BLET      19801107KE   LIC
45N MD BALTIMORE            BMPCT     20030116AAX  CP
28A MD FREDERICK            DTVPLN    DTVP0713     PLN
29A MD BALTIMORE            DTVPLN    DTVP0747     PLN
29A PA JOHNSTOWN            BLCDT     20050606AIE  LIC
30A PA JOHNSTOWN            DTVPLN    DTVP0799     PLN
30A PA RED LION             BLCDT     20050615AAB  LIC
30A VA GOLDVEIN             BLEDT     20031230AAR  LIC
31A DE WILMINGTON           BLCDT     20031203AFL  LIC
31A OH CLEVELAND            DTVPLN    DTVP0835     PLN
31A PA SCRANTON             BLCDT     20060721ABH  LIC
31A VA PORTSMOUTH           DTVPLN    DTVP0846     PLN
32A PA ALTOONA              DTVPLN    DTVP0876     PLN
33A DC WASHINGTON           BMPEDT    20030409AAR  CP
34A DC WASHINGTON           BLCDT     20040206AAS  LIC
35A DC WASHINGTON           BMPCDT    20060519ACK  CP
46A MD BALTIMORE            BPCDT     19980803KR   CP
```

```
23A WV ROMNEY               USERRECORD01           APP
 *Percent new DTV interference without proposal:      8.0  BLET      19960828KE
 *Percent new DTV interference with proposal:         8.0  BLET      19960828KE


Result key:     1122
Scenario      290  Affected station       46
Before Analysis

Results for: 31N MD HAGERSTOWN,          BLET      19960828KE   LIC
                                   POPULATION   AREA (sq km)
   within Noise Limited Contour     1213954      21555.2
   not affected by terrain losses    773237      14370.2
   lost to NTSC IX                    71148        553.8
   lost to additional IX by ATV       26350        343.6
   lost to all IX                     97498        897.4

 Potential Interfering Stations Included in above Scenario   290

24N MD BALTIMORE            BLCT      19860103KG   LIC
31N NY NEW YORK             BLCT      19860703KH   LIC
32N DC WASHINGTON           BLET      19801107KE   LIC
45N MD BALTIMORE            BMPCT     20030116AAX  CP
28A MD FREDERICK            DTVPLN    DTVP0713     PLN
29A MD BALTIMORE            DTVPLN    DTVP0747     PLN
29A PA JOHNSTOWN            BLCDT     20050606AIE  LIC
30A PA JOHNSTOWN            DTVPLN    DTVP0799     PLN
30A PA RED LION             BLCDT     20050615AAB  LIC
30A VA GOLDVEIN             BLEDT     20031230AAR  LIC
31A DE WILMINGTON           BLCDT     20031203AFL  LIC
31A OH CLEVELAND            DTVPLN    DTVP0835     PLN
31A PA SCRANTON             BLCDT     20060721ABH  LIC
31A VA PORTSMOUTH           DTVPLN    DTVP0846     PLN
32A PA ALTOONA              DTVPLN    DTVP0876     PLN
33A DC WASHINGTON           BMPEDT    20030409AAR  CP
34A DC WASHINGTON           BLCDT     20040206AAS  LIC
35A DC WASHINGTON           DTVPLN    DTVP0968     PLN
46A MD BALTIMORE            BPCDT     19980803KR   CP

After Analysis

Results for: 31N MD HAGERSTOWN,          BLET      19960828KE   LIC
                                   POPULATION   AREA (sq km)
   within Noise Limited Contour     1213954      21555.2
   not affected by terrain losses    773237      14370.2
   lost to NTSC IX                    71148        553.8
   lost to additional IX by ATV       26465        351.5
   lost to all IX                     97613        905.3

 Potential Interfering Stations Included in above Scenario   290

24N MD BALTIMORE            BLCT      19860103KG   LIC
31N NY NEW YORK             BLCT      19860703KH   LIC
32N DC WASHINGTON           BLET      19801107KE   LIC
45N MD BALTIMORE            BMPCT     20030116AAX  CP
28A MD FREDERICK            DTVPLN    DTVP0713     PLN
29A MD BALTIMORE            DTVPLN    DTVP0747     PLN
29A PA JOHNSTOWN            BLCDT     20050606AIE  LIC
30A PA JOHNSTOWN            DTVPLN    DTVP0799     PLN
30A PA RED LION             BLCDT     20050615AAB  LIC
30A VA GOLDVEIN             BLEDT     20031230AAR  LIC
31A DE WILMINGTON           BLCDT     20031203AFL  LIC
31A OH CLEVELAND            DTVPLN    DTVP0835     PLN
31A PA SCRANTON             BLCDT     20060721ABH  LIC
31A VA PORTSMOUTH           DTVPLN    DTVP0846     PLN
32A PA ALTOONA              DTVPLN    DTVP0876     PLN
33A DC WASHINGTON           BMPEDT    20030409AAR  CP
34A DC WASHINGTON           BLCDT     20040206AAS  LIC
35A DC WASHINGTON           DTVPLN    DTVP0968     PLN
```

```
46A MD BALTIMORE            BPCDT     19980803KR   CP
23A WV ROMNEY               USERRECORD01           APP
 *Percent new DTV interference without proposal:      8.0  BLET      19960828KE
 *Percent new DTV interference with proposal:         8.0  BLET      19960828KE


Result key:     1123
Scenario      291  Affected station       46
Before Analysis

Results for: 31N MD HAGERSTOWN,          BLET      19960828KE   LIC
                                   POPULATION   AREA (sq km)
   within Noise Limited Contour     1213954      21555.2
   not affected by terrain losses    773237      14370.2
   lost to NTSC IX                    71148        553.8
   lost to additional IX by ATV       26350        343.6
   lost to all IX                     97498        897.4

 Potential Interfering Stations Included in above Scenario   291

24N MD BALTIMORE            BLCT      19860103KG   LIC
31N NY NEW YORK             BLCT      19860703KH   LIC
32N DC WASHINGTON           BLET      19801107KE   LIC
45N MD BALTIMORE            BMPCT     20030116AAX  CP
28A MD FREDERICK            DTVPLN    DTVP0713     PLN
29A MD BALTIMORE            DTVPLN    DTVP0747     PLN
29A PA JOHNSTOWN            BLCDT     20050606AIE  LIC
30A PA JOHNSTOWN            DTVPLN    DTVP0799     PLN
30A PA RED LION             BLCDT     20050615AAB  LIC
30A VA GOLDVEIN             BLEDT     20031230AAR  LIC
31A DE WILMINGTON           BLCDT     20031203AFL  LIC
31A OH CLEVELAND            DTVPLN    DTVP0835     PLN
31A PA SCRANTON             BLCDT     20060721ABH  LIC
31A VA PORTSMOUTH           DTVPLN    DTVP0846     PLN
32A PA ALTOONA              DTVPLN    DTVP0876     PLN
33A DC WASHINGTON           BMPEDT    20030409AAR  CP
34A DC WASHINGTON           DTVPLN    DTVP0930     PLN
35A DC WASHINGTON           BMPCDT    20060519ACK  CP
46A MD BALTIMORE            BPCDT     19980803KR   CP

After Analysis

Results for: 31N MD HAGERSTOWN,          BLET      19960828KE   LIC
                                   POPULATION   AREA (sq km)
   within Noise Limited Contour     1213954      21555.2
   not affected by terrain losses    773237      14370.2
   lost to NTSC IX                    71148        553.8
   lost to additional IX by ATV       26465        351.5
   lost to all IX                     97613        905.3

 Potential Interfering Stations Included in above Scenario   291

24N MD BALTIMORE            BLCT      19860103KG   LIC
31N NY NEW YORK             BLCT      19860703KH   LIC
32N DC WASHINGTON           BLET      19801107KE   LIC
45N MD BALTIMORE            BMPCT     20030116AAX  CP
28A MD FREDERICK            DTVPLN    DTVP0713     PLN
29A MD BALTIMORE            DTVPLN    DTVP0747     PLN
29A PA JOHNSTOWN            BLCDT     20050606AIE  LIC
30A PA JOHNSTOWN            DTVPLN    DTVP0799     PLN
30A PA RED LION             BLCDT     20050615AAB  LIC
30A VA GOLDVEIN             BLEDT     20031230AAR  LIC
31A DE WILMINGTON           BLCDT     20031203AFL  LIC
31A OH CLEVELAND            DTVPLN    DTVP0835     PLN
31A PA SCRANTON             BLCDT     20060721ABH  LIC
31A VA PORTSMOUTH           DTVPLN    DTVP0846     PLN
32A PA ALTOONA              DTVPLN    DTVP0876     PLN
33A DC WASHINGTON           BMPEDT    20030409AAR  CP
34A DC WASHINGTON           DTVPLN    DTVP0930     PLN
```

```
35A DC WASHINGTON           BMPCDT    20060519ACK  CP
46A MD BALTIMORE            BPCDT     19980803KR   CP
23A WV ROMNEY               USERRECORD01           APP
 *Percent new DTV interference without proposal:      8.0  BLET      19960828KE
 *Percent new DTV interference with proposal:         8.0  BLET      19960828KE


Result key:     1124
Scenario      292  Affected station       46
Before Analysis

Results for: 31N MD HAGERSTOWN,          BLET      19960828KE   LIC
                                   POPULATION   AREA (sq km)
   within Noise Limited Contour     1213954      21555.2
   not affected by terrain losses    773237      14370.2
   lost to NTSC IX                    71148        553.8
   lost to additional IX by ATV       26350        343.6
   lost to all IX                     97498        897.4

 Potential Interfering Stations Included in above Scenario   292

24N MD BALTIMORE            BLCT      19860103KG   LIC
31N NY NEW YORK             BLCT      19860703KH   LIC
32N DC WASHINGTON           BLET      19801107KE   LIC
45N MD BALTIMORE            BMPCT     20030116AAX  CP
28A MD FREDERICK            DTVPLN    DTVP0713     PLN
29A MD BALTIMORE            DTVPLN    DTVP0747     PLN
29A PA JOHNSTOWN            BLCDT     20050606AIE  LIC
30A PA JOHNSTOWN            DTVPLN    DTVP0799     PLN
30A PA RED LION             BLCDT     20050615AAB  LIC
30A VA GOLDVEIN             BLEDT     20031230AAR  LIC
31A DE WILMINGTON           BLCDT     20031203AFL  LIC
31A OH CLEVELAND            DTVPLN    DTVP0835     PLN
31A PA SCRANTON             BLCDT     20060721ABH  LIC
31A VA PORTSMOUTH           DTVPLN    DTVP0846     PLN
32A PA ALTOONA              DTVPLN    DTVP0876     PLN
33A DC WASHINGTON           BMPEDT    20030409AAR  CP
34A DC WASHINGTON           DTVPLN    DTVP0930     PLN
35A DC WASHINGTON           DTVPLN    DTVP0968     PLN
46A MD BALTIMORE            BPCDT     19980803KR   CP

After Analysis

Results for: 31N MD HAGERSTOWN,          BLET      19960828KE   LIC
                                   POPULATION   AREA (sq km)
   within Noise Limited Contour     1213954      21555.2
   not affected by terrain losses    773237      14370.2
   lost to NTSC IX                    71148        553.8
   lost to additional IX by ATV       26465        351.5
   lost to all IX                     97613        905.3

 Potential Interfering Stations Included in above Scenario   292

24N MD BALTIMORE            BLCT      19860103KG   LIC
31N NY NEW YORK             BLCT      19860703KH   LIC
32N DC WASHINGTON           BLET      19801107KE   LIC
45N MD BALTIMORE            BMPCT     20030116AAX  CP
28A MD FREDERICK            DTVPLN    DTVP0713     PLN
29A MD BALTIMORE            DTVPLN    DTVP0747     PLN
29A PA JOHNSTOWN            BLCDT     20050606AIE  LIC
30A PA JOHNSTOWN            DTVPLN    DTVP0799     PLN
30A PA RED LION             BLCDT     20050615AAB  LIC
30A VA GOLDVEIN             BLEDT     20031230AAR  LIC
31A DE WILMINGTON           BLCDT     20031203AFL  LIC
31A OH CLEVELAND            DTVPLN    DTVP0835     PLN
31A PA SCRANTON             BLCDT     20060721ABH  LIC
31A VA PORTSMOUTH           DTVPLN    DTVP0846     PLN
32A PA ALTOONA              DTVPLN    DTVP0876     PLN
33A DC WASHINGTON           BMPEDT    20030409AAR  CP
```

```
34A DC WASHINGTON           DTVPLN    DTVP0930     PLN
35A DC WASHINGTON           DTVPLN    DTVP0968     PLN
46A MD BALTIMORE            BPCDT     19980803KR   CP
23A WV ROMNEY               USERRECORD01           APP
 *Percent new DTV interference without proposal:      8.0  BLET      19960828KE
 *Percent new DTV interference with proposal:         8.0  BLET      19960828KE


Result key:     1125
Scenario      293  Affected station       46
Before Analysis

Results for: 31N MD HAGERSTOWN,          BLET      19960828KE   LIC
                                   POPULATION   AREA (sq km)
   within Noise Limited Contour     1213954      21555.2
   not affected by terrain losses    773237      14370.2
   lost to NTSC IX                    71148        553.8
   lost to additional IX by ATV       25127        318.9
   lost to all IX                     96275        872.7

 Potential Interfering Stations Included in above Scenario   293

24N MD BALTIMORE            BLCT      19860103KG   LIC
31N NY NEW YORK             BLCT      19860703KH   LIC
32N DC WASHINGTON           BLET      19801107KE   LIC
45N MD BALTIMORE            BMPCT     20030116AAX  CP
28A MD FREDERICK            DTVPLN    DTVP0713     PLN
29A MD BALTIMORE            DTVPLN    DTVP0747     PLN
29A PA JOHNSTOWN            BLCDT     20050606AIE  LIC
30A PA JOHNSTOWN            DTVPLN    DTVP0799     PLN
30A PA RED LION             BLCDT     20050615AAB  LIC
30A VA GOLDVEIN             BLEDT     20031230AAR  LIC
31A DE WILMINGTON           BLCDT     20031203AFL  LIC
31A OH CLEVELAND            DTVPLN    DTVP0835     PLN
31A PA SCRANTON             DTVPLN    DTVP0838     PLN
31A VA PORTSMOUTH           DTVPLN    DTVP0846     PLN
32A PA ALTOONA              DTVPLN    DTVP0876     PLN
33A DC WASHINGTON           BMPEDT    20030409AAR  CP
34A DC WASHINGTON           BLCDT     20040206AAS  LIC
35A DC WASHINGTON           BMPCDT    20060519ACK  CP
46A MD BALTIMORE            BPCDT     19980803KR   CP

After Analysis

Results for: 31N MD HAGERSTOWN,          BLET      19960828KE   LIC
                                   POPULATION   AREA (sq km)
   within Noise Limited Contour     1213954      21555.2
   not affected by terrain losses    773237      14370.2
   lost to NTSC IX                    71148        553.8
   lost to additional IX by ATV       25242        326.8
   lost to all IX                     96390        880.6

 Potential Interfering Stations Included in above Scenario   293

24N MD BALTIMORE            BLCT      19860103KG   LIC
31N NY NEW YORK             BLCT      19860703KH   LIC
32N DC WASHINGTON           BLET      19801107KE   LIC
45N MD BALTIMORE            BMPCT     20030116AAX  CP
28A MD FREDERICK            DTVPLN    DTVP0713     PLN
29A MD BALTIMORE            DTVPLN    DTVP0747     PLN
29A PA JOHNSTOWN            BLCDT     20050606AIE  LIC
30A PA JOHNSTOWN            DTVPLN    DTVP0799     PLN
30A PA RED LION             BLCDT     20050615AAB  LIC
30A VA GOLDVEIN             BLEDT     20031230AAR  LIC
31A DE WILMINGTON           BLCDT     20031203AFL  LIC
31A OH CLEVELAND            DTVPLN    DTVP0835     PLN
31A PA SCRANTON             DTVPLN    DTVP0838     PLN
31A VA PORTSMOUTH           DTVPLN    DTVP0846     PLN
32A PA ALTOONA              DTVPLN    DTVP0876     PLN
```

```
33A DC WASHINGTON           BMPEDT    20030409AAR  CP
34A DC WASHINGTON           BLCDT     20040206AAS  LIC
35A DC WASHINGTON           BMPCDT    20060519ACK  CP
46A MD BALTIMORE            BPCDT     19980803KR   CP
23A WV ROMNEY               USERRECORD01           APP
 *Percent new DTV interference without proposal:      7.9  BLET      19960828KE
 *Percent new DTV interference with proposal:         7.9  BLET      19960828KE


Result key:     1126
Scenario      294  Affected station       46
Before Analysis

Results for: 31N MD HAGERSTOWN,          BLET      19960828KE   LIC
                                   POPULATION   AREA (sq km)
   within Noise Limited Contour     1213954      21555.2
   not affected by terrain losses    773237      14370.2
   lost to NTSC IX                    71148        553.8
   lost to additional IX by ATV       25127        318.9
   lost to all IX                     96275        872.7

 Potential Interfering Stations Included in above Scenario   294

24N MD BALTIMORE            BLCT      19860103KG   LIC
31N NY NEW YORK             BLCT      19860703KH   LIC
32N DC WASHINGTON           BLET      19801107KE   LIC
45N MD BALTIMORE            BMPCT     20030116AAX  CP
28A MD FREDERICK            DTVPLN    DTVP0713     PLN
29A MD BALTIMORE            DTVPLN    DTVP0747     PLN
29A PA JOHNSTOWN            BLCDT     20050606AIE  LIC
30A PA JOHNSTOWN            DTVPLN    DTVP0799     PLN
30A PA RED LION             BLCDT     20050615AAB  LIC
30A VA GOLDVEIN             BLEDT     20031230AAR  LIC
31A DE WILMINGTON           BLCDT     20031203AFL  LIC
31A OH CLEVELAND            DTVPLN    DTVP0835     PLN
31A PA SCRANTON             DTVPLN    DTVP0838     PLN
31A VA PORTSMOUTH           DTVPLN    DTVP0846     PLN
32A PA ALTOONA              DTVPLN    DTVP0876     PLN
33A DC WASHINGTON           BMPEDT    20030409AAR  CP
34A DC WASHINGTON           BLCDT     20040206AAS  LIC
35A DC WASHINGTON           DTVPLN    DTVP0968     PLN
46A MD BALTIMORE            BPCDT     19980803KR   CP

After Analysis

Results for: 31N MD HAGERSTOWN,          BLET      19960828KE   LIC
                                   POPULATION   AREA (sq km)
   within Noise Limited Contour     1213954      21555.2
   not affected by terrain losses    773237      14370.2
   lost to NTSC IX                    71148        553.8
   lost to additional IX by ATV       25242        326.8
   lost to all IX                     96390        880.6

 Potential Interfering Stations Included in above Scenario   294

24N MD BALTIMORE            BLCT      19860103KG   LIC
31N NY NEW YORK             BLCT      19860703KH   LIC
32N DC WASHINGTON           BLET      19801107KE   LIC
45N MD BALTIMORE            BMPCT     20030116AAX  CP
28A MD FREDERICK            DTVPLN    DTVP0713     PLN
29A MD BALTIMORE            DTVPLN    DTVP0747     PLN
29A PA JOHNSTOWN            BLCDT     20050606AIE  LIC
30A PA JOHNSTOWN            DTVPLN    DTVP0799     PLN
30A PA RED LION             BLCDT     20050615AAB  LIC
30A VA GOLDVEIN             BLEDT     20031230AAR  LIC
31A DE WILMINGTON           BLCDT     20031203AFL  LIC
31A OH CLEVELAND            DTVPLN    DTVP0835     PLN
31A PA SCRANTON             DTVPLN    DTVP0838     PLN
31A VA PORTSMOUTH           DTVPLN    DTVP0846     PLN
```

```
32A PA ALTOONA              DTVPLN    DTVP0876     PLN
33A DC WASHINGTON           BMPEDT    20030409AAR  CP
34A DC WASHINGTON           BLCDT     20040206AAS  LIC
35A DC WASHINGTON           DTVPLN    DTVP0968     PLN
46A MD BALTIMORE            BPCDT     19980803KR   CP
23A WV ROMNEY               USERRECORD01           APP
 *Percent new DTV interference without proposal:      7.9  BLET      19960828KE
 *Percent new DTV interference with proposal:         7.9  BLET      19960828KE


Result key:     1127
Scenario      295  Affected station       46
Before Analysis

Results for: 31N MD HAGERSTOWN,          BLET      19960828KE   LIC
                                   POPULATION   AREA (sq km)
   within Noise Limited Contour     1213954      21555.2
   not affected by terrain losses    773237      14370.2
   lost to NTSC IX                    71148        553.8
   lost to additional IX by ATV       25127        318.9
   lost to all IX                     96275        872.7

 Potential Interfering Stations Included in above Scenario   295

24N MD BALTIMORE            BLCT      19860103KG   LIC
31N NY NEW YORK             BLCT      19860703KH   LIC
32N DC WASHINGTON           BLET      19801107KE   LIC
45N MD BALTIMORE            BMPCT     20030116AAX  CP
28A MD FREDERICK            DTVPLN    DTVP0713     PLN
29A MD BALTIMORE            DTVPLN    DTVP0747     PLN
29A PA JOHNSTOWN            BLCDT     20050606AIE  LIC
30A PA JOHNSTOWN            DTVPLN    DTVP0799     PLN
30A PA RED LION             BLCDT     20050615AAB  LIC
30A VA GOLDVEIN             BLEDT     20031230AAR  LIC
31A DE WILMINGTON           BLCDT     20031203AFL  LIC
31A OH CLEVELAND            DTVPLN    DTVP0835     PLN
31A PA SCRANTON             DTVPLN    DTVP0838     PLN
31A VA PORTSMOUTH           DTVPLN    DTVP0846     PLN
32A PA ALTOONA              DTVPLN    DTVP0876     PLN
33A DC WASHINGTON           BMPEDT    20030409AAR  CP
34A DC WASHINGTON           DTVPLN    DTVP0930     PLN
35A DC WASHINGTON           BMPCDT    20060519ACK  CP
46A MD BALTIMORE            BPCDT     19980803KR   CP

After Analysis

Results for: 31N MD HAGERSTOWN,          BLET      19960828KE   LIC
                                   POPULATION   AREA (sq km)
   within Noise Limited Contour     1213954      21555.2
   not affected by terrain losses    773237      14370.2
   lost to NTSC IX                    71148        553.8
   lost to additional IX by ATV       25242        326.8
   lost to all IX                     96390        880.6

 Potential Interfering Stations Included in above Scenario   295

24N MD BALTIMORE            BLCT      19860103KG   LIC
31N NY NEW YORK             BLCT      19860703KH   LIC
32N DC WASHINGTON           BLET      19801107KE   LIC
45N MD BALTIMORE            BMPCT     20030116AAX  CP
28A MD FREDERICK            DTVPLN    DTVP0713     PLN
29A MD BALTIMORE            DTVPLN    DTVP0747     PLN
29A PA JOHNSTOWN            BLCDT     20050606AIE  LIC
30A PA JOHNSTOWN            DTVPLN    DTVP0799     PLN
30A PA RED LION             BLCDT     20050615AAB  LIC
30A VA GOLDVEIN             BLEDT     20031230AAR  LIC
31A DE WILMINGTON           BLCDT     20031203AFL  LIC
31A OH CLEVELAND            DTVPLN    DTVP0835     PLN
31A PA SCRANTON             DTVPLN    DTVP0838     PLN
```

```
31A VA PORTSMOUTH           DTVPLN    DTVP0846     PLN
32A PA ALTOONA              DTVPLN    DTVP0876     PLN
33A DC WASHINGTON           BMPEDT    20030409AAR  CP
34A DC WASHINGTON           DTVPLN    DTVP0930     PLN
35A DC WASHINGTON           BMPCDT    20060519ACK  CP
46A MD BALTIMORE            BPCDT     19980803KR   CP
23A WV ROMNEY               USERRECORD01           APP
 *Percent new DTV interference without proposal:      7.9  BLET      19960828KE
 *Percent new DTV interference with proposal:         7.9  BLET      19960828KE


Result key:     1128
Scenario      296  Affected station       46
Before Analysis

Results for: 31N MD HAGERSTOWN,          BLET      19960828KE   LIC
                                   POPULATION   AREA (sq km)
   within Noise Limited Contour     1213954      21555.2
   not affected by terrain losses    773237      14370.2
   lost to NTSC IX                    71148        553.8
   lost to additional IX by ATV       25127        318.9
   lost to all IX                     96275        872.7

 Potential Interfering Stations Included in above Scenario   296

24N MD BALTIMORE            BLCT      19860103KG   LIC
31N NY NEW YORK             BLCT      19860703KH   LIC
32N DC WASHINGTON           BLET      19801107KE   LIC
45N MD BALTIMORE            BMPCT     20030116AAX  CP
28A MD FREDERICK            DTVPLN    DTVP0713     PLN
29A MD BALTIMORE            DTVPLN    DTVP0747     PLN
29A PA JOHNSTOWN            BLCDT     20050606AIE  LIC
30A PA JOHNSTOWN            DTVPLN    DTVP0799     PLN
30A PA RED LION             BLCDT     20050615AAB  LIC
30A VA GOLDVEIN             BLEDT     20031230AAR  LIC
31A DE WILMINGTON           BLCDT     20031203AFL  LIC
31A OH CLEVELAND            DTVPLN    DTVP0835     PLN
31A PA SCRANTON             DTVPLN    DTVP0838     PLN
31A VA PORTSMOUTH           DTVPLN    DTVP0846     PLN
32A PA ALTOONA              DTVPLN    DTVP0876     PLN
33A DC WASHINGTON           BMPEDT    20030409AAR  CP
34A DC WASHINGTON           DTVPLN    DTVP0930     PLN
35A DC WASHINGTON           DTVPLN    DTVP0968     PLN
46A MD BALTIMORE            BPCDT     19980803KR   CP

After Analysis

Results for: 31N MD HAGERSTOWN,          BLET      19960828KE   LIC
                                   POPULATION   AREA (sq km)
   within Noise Limited Contour     1213954      21555.2
   not affected by terrain losses    773237      14370.2
   lost to NTSC IX                    71148        553.8
   lost to additional IX by ATV       25242        326.8
   lost to all IX                     96390        880.6

 Potential Interfering Stations Included in above Scenario   296

24N MD BALTIMORE            BLCT      19860103KG   LIC
31N NY NEW YORK             BLCT      19860703KH   LIC
32N DC WASHINGTON           BLET      19801107KE   LIC
45N MD BALTIMORE            BMPCT     20030116AAX  CP
28A MD FREDERICK            DTVPLN    DTVP0713     PLN
29A MD BALTIMORE            DTVPLN    DTVP0747     PLN
29A PA JOHNSTOWN            BLCDT     20050606AIE  LIC
30A PA JOHNSTOWN            DTVPLN    DTVP0799     PLN
30A PA RED LION             BLCDT     20050615AAB  LIC
30A VA GOLDVEIN             BLEDT     20031230AAR  LIC
31A DE WILMINGTON           BLCDT     20031203AFL  LIC
31A OH CLEVELAND            DTVPLN    DTVP0835     PLN
```

```
31A PA SCRANTON             DTVPLN    DTVP0838     PLN
31A VA PORTSMOUTH           DTVPLN    DTVP0846     PLN
32A PA ALTOONA              DTVPLN    DTVP0876     PLN
33A DC WASHINGTON           BMPEDT    20030409AAR  CP
34A DC WASHINGTON           DTVPLN    DTVP0930     PLN
35A DC WASHINGTON           DTVPLN    DTVP0968     PLN
46A MD BALTIMORE            BPCDT     19980803KR   CP
23A WV ROMNEY               USERRECORD01           APP
 *Percent new DTV interference without proposal:      7.9  BLET      19960828KE
 *Percent new DTV interference with proposal:         7.9  BLET      19960828KE


Result key:     1129
Scenario      297  Affected station       46
Before Analysis

Results for: 31N MD HAGERSTOWN,          BLET      19960828KE   LIC
                                   POPULATION   AREA (sq km)
   within Noise Limited Contour     1213954      21555.2
   not affected by terrain losses    773237      14370.2
   lost to NTSC IX                    71148        553.8
   lost to additional IX by ATV       23932        342.6
   lost to all IX                     95080        896.4

 Potential Interfering Stations Included in above Scenario   297

24N MD BALTIMORE            BLCT      19860103KG   LIC
31N NY NEW YORK             BLCT      19860703KH   LIC
32N DC WASHINGTON           BLET      19801107KE   LIC
45N MD BALTIMORE            BMPCT     20030116AAX  CP
28A MD FREDERICK            DTVPLN    DTVP0713     PLN
29A MD BALTIMORE            DTVPLN    DTVP0747     PLN
29A PA JOHNSTOWN            BLCDT     20050606AIE  LIC
30A PA JOHNSTOWN            DTVPLN    DTVP0799     PLN
30A PA RED LION             BLCDT     20050615AAB  LIC
30A VA GOLDVEIN             BLEDT     20031230AAR  LIC
31A DE WILMINGTON           DTVPLN    DTVP0815     PLN
31A OH CLEVELAND            DTVPLN    DTVP0835     PLN
31A PA SCRANTON             BLCDT     20060721ABH  LIC
31A VA PORTSMOUTH           DTVPLN    DTVP0846     PLN
32A PA ALTOONA              DTVPLN    DTVP0876     PLN
33A DC WASHINGTON           BMPEDT    20030409AAR  CP
34A DC WASHINGTON           BLCDT     20040206AAS  LIC
35A DC WASHINGTON           BMPCDT    20060519ACK  CP
46A MD BALTIMORE            BPCDT     19980803KR   CP

After Analysis

Results for: 31N MD HAGERSTOWN,          BLET      19960828KE   LIC
                                   POPULATION   AREA (sq km)
   within Noise Limited Contour     1213954      21555.2
   not affected by terrain losses    773237      14370.2
   lost to NTSC IX                    71148        553.8
   lost to additional IX by ATV       24047        350.5
   lost to all IX                     95195        904.3

 Potential Interfering Stations Included in above Scenario   297

24N MD BALTIMORE            BLCT      19860103KG   LIC
31N NY NEW YORK             BLCT      19860703KH   LIC
32N DC WASHINGTON           BLET      19801107KE   LIC
45N MD BALTIMORE            BMPCT     20030116AAX  CP
28A MD FREDERICK            DTVPLN    DTVP0713     PLN
29A MD BALTIMORE            DTVPLN    DTVP0747     PLN
29A PA JOHNSTOWN            BLCDT     20050606AIE  LIC
30A PA JOHNSTOWN            DTVPLN    DTVP0799     PLN
30A PA RED LION             BLCDT     20050615AAB  LIC
30A VA GOLDVEIN             BLEDT     20031230AAR  LIC
31A DE WILMINGTON           DTVPLN    DTVP0815     PLN
```

```
31A OH CLEVELAND            DTVPLN    DTVP0835     PLN
31A PA SCRANTON             BLCDT     20060721ABH  LIC
31A VA PORTSMOUTH           DTVPLN    DTVP0846     PLN
32A PA ALTOONA              DTVPLN    DTVP0876     PLN
33A DC WASHINGTON           BMPEDT    20030409AAR  CP
34A DC WASHINGTON           BLCDT     20040206AAS  LIC
35A DC WASHINGTON           BMPCDT    20060519ACK  CP
46A MD BALTIMORE            BPCDT     19980803KR   CP
23A WV ROMNEY               USERRECORD01           APP
 *Percent new DTV interference without proposal:      7.8  BLET      19960828KE
 *Percent new DTV interference with proposal:         7.8  BLET      19960828KE


Result key:     1130
Scenario      298  Affected station       46
Before Analysis

Results for: 31N MD HAGERSTOWN,          BLET      19960828KE   LIC
                                   POPULATION   AREA (sq km)
   within Noise Limited Contour     1213954      21555.2
   not affected by terrain losses    773237      14370.2
   lost to NTSC IX                    71148        553.8
   lost to additional IX by ATV       23932        342.6
   lost to all IX                     95080        896.4

 Potential Interfering Stations Included in above Scenario   298

24N MD BALTIMORE            BLCT      19860103KG   LIC
31N NY NEW YORK             BLCT      19860703KH   LIC
32N DC WASHINGTON           BLET      19801107KE   LIC
45N MD BALTIMORE            BMPCT     20030116AAX  CP
28A MD FREDERICK            DTVPLN    DTVP0713     PLN
29A MD BALTIMORE            DTVPLN    DTVP0747     PLN
29A PA JOHNSTOWN            BLCDT     20050606AIE  LIC
30A PA JOHNSTOWN            DTVPLN    DTVP0799     PLN
30A PA RED LION             BLCDT     20050615AAB  LIC
30A VA GOLDVEIN             BLEDT     20031230AAR  LIC
31A DE WILMINGTON           DTVPLN    DTVP0815     PLN
31A OH CLEVELAND            DTVPLN    DTVP0835     PLN
31A PA SCRANTON             BLCDT     20060721ABH  LIC
31A VA PORTSMOUTH           DTVPLN    DTVP0846     PLN
32A PA ALTOONA              DTVPLN    DTVP0876     PLN
33A DC WASHINGTON           BMPEDT    20030409AAR  CP
34A DC WASHINGTON           BLCDT     20040206AAS  LIC
35A DC WASHINGTON           DTVPLN    DTVP0968     PLN
46A MD BALTIMORE            BPCDT     19980803KR   CP

After Analysis

Results for: 31N MD HAGERSTOWN,          BLET      19960828KE   LIC
                                   POPULATION   AREA (sq km)
   within Noise Limited Contour     1213954      21555.2
   not affected by terrain losses    773237      14370.2
   lost to NTSC IX                    71148        553.8
   lost to additional IX by ATV       24047        350.5
   lost to all IX                     95195        904.3

 Potential Interfering Stations Included in above Scenario   298

24N MD BALTIMORE            BLCT      19860103KG   LIC
31N NY NEW YORK             BLCT      19860703KH   LIC
32N DC WASHINGTON           BLET      19801107KE   LIC
45N MD BALTIMORE            BMPCT     20030116AAX  CP
28A MD FREDERICK            DTVPLN    DTVP0713     PLN
29A MD BALTIMORE            DTVPLN    DTVP0747     PLN
29A PA JOHNSTOWN            BLCDT     20050606AIE  LIC
30A PA JOHNSTOWN            DTVPLN    DTVP0799     PLN
30A PA RED LION             BLCDT     20050615AAB  LIC
30A VA GOLDVEIN             BLEDT     20031230AAR  LIC
```

```
31A DE WILMINGTON           DTVPLN    DTVP0815     PLN
31A OH CLEVELAND            DTVPLN    DTVP0835     PLN
31A PA SCRANTON             BLCDT     20060721ABH  LIC
31A VA PORTSMOUTH           DTVPLN    DTVP0846     PLN
32A PA ALTOONA              DTVPLN    DTVP0876     PLN
33A DC WASHINGTON           BMPEDT    20030409AAR  CP
34A DC WASHINGTON           BLCDT     20040206AAS  LIC
35A DC WASHINGTON           DTVPLN    DTVP0968     PLN
46A MD BALTIMORE            BPCDT     19980803KR   CP
23A WV ROMNEY               USERRECORD01           APP
 *Percent new DTV interference without proposal:      7.8  BLET      19960828KE
 *Percent new DTV interference with proposal:         7.8  BLET      19960828KE


Result key:     1131
Scenario      299  Affected station       46
Before Analysis

Results for: 31N MD HAGERSTOWN,          BLET      19960828KE   LIC
                                   POPULATION   AREA (sq km)
   within Noise Limited Contour     1213954      21555.2
   not affected by terrain losses    773237      14370.2
   lost to NTSC IX                    71148        553.8
   lost to additional IX by ATV       23932        342.6
   lost to all IX                     95080        896.4

 Potential Interfering Stations Included in above Scenario   299

24N MD BALTIMORE            BLCT      19860103KG   LIC
31N NY NEW YORK             BLCT      19860703KH   LIC
32N DC WASHINGTON           BLET      19801107KE   LIC
45N MD BALTIMORE            BMPCT     20030116AAX  CP
28A MD FREDERICK            DTVPLN    DTVP0713     PLN
29A MD BALTIMORE            DTVPLN    DTVP0747     PLN
29A PA JOHNSTOWN            BLCDT     20050606AIE  LIC
30A PA JOHNSTOWN            DTVPLN    DTVP0799     PLN
30A PA RED LION             BLCDT     20050615AAB  LIC
30A VA GOLDVEIN             BLEDT     20031230AAR  LIC
31A DE WILMINGTON           DTVPLN    DTVP0815     PLN
31A OH CLEVELAND            DTVPLN    DTVP0835     PLN
31A PA SCRANTON             BLCDT     20060721ABH  LIC
31A VA PORTSMOUTH           DTVPLN    DTVP0846     PLN
32A PA ALTOONA              DTVPLN    DTVP0876     PLN
33A DC WASHINGTON           BMPEDT    20030409AAR  CP
34A DC WASHINGTON           DTVPLN    DTVP0930     PLN
35A DC WASHINGTON           BMPCDT    20060519ACK  CP
46A MD BALTIMORE            BPCDT     19980803KR   CP

After Analysis

Results for: 31N MD HAGERSTOWN,          BLET      19960828KE   LIC
                                   POPULATION   AREA (sq km)
   within Noise Limited Contour     1213954      21555.2
   not affected by terrain losses    773237      14370.2
   lost to NTSC IX                    71148        553.8
   lost to additional IX by ATV       24047        350.5
   lost to all IX                     95195        904.3

 Potential Interfering Stations Included in above Scenario   299

24N MD BALTIMORE            BLCT      19860103KG   LIC
31N NY NEW YORK             BLCT      19860703KH   LIC
32N DC WASHINGTON           BLET      19801107KE   LIC
45N MD BALTIMORE            BMPCT     20030116AAX  CP
28A MD FREDERICK            DTVPLN    DTVP0713     PLN
29A MD BALTIMORE            DTVPLN    DTVP0747     PLN
29A PA JOHNSTOWN            BLCDT     20050606AIE  LIC
30A PA JOHNSTOWN            DTVPLN    DTVP0799     PLN
30A PA RED LION             BLCDT     20050615AAB  LIC
```

```
30A VA GOLDVEIN             BLEDT     20031230AAR  LIC
31A DE WILMINGTON           DTVPLN    DTVP0815     PLN
31A OH CLEVELAND            DTVPLN    DTVP0835     PLN
31A PA SCRANTON             BLCDT     20060721ABH  LIC
31A VA PORTSMOUTH           DTVPLN    DTVP0846     PLN
32A PA ALTOONA              DTVPLN    DTVP0876     PLN
33A DC WASHINGTON           BMPEDT    20030409AAR  CP
34A DC WASHINGTON           DTVPLN    DTVP0930     PLN
35A DC WASHINGTON           BMPCDT    20060519ACK  CP
46A MD BALTIMORE            BPCDT     19980803KR   CP
23A WV ROMNEY               USERRECORD01           APP
 *Percent new DTV interference without proposal:      7.8  BLET      19960828KE
 *Percent new DTV interference with proposal:         7.8  BLET      19960828KE


Result key:     1132
Scenario      300  Affected station       46
Before Analysis

Results for: 31N MD HAGERSTOWN,          BLET      19960828KE   LIC
                                   POPULATION   AREA (sq km)
   within Noise Limited Contour     1213954      21555.2
   not affected by terrain losses    773237      14370.2
   lost to NTSC IX                    71148        553.8
   lost to additional IX by ATV       23932        342.6
   lost to all IX                     95080        896.4

 Potential Interfering Stations Included in above Scenario   300

24N MD BALTIMORE            BLCT      19860103KG   LIC
31N NY NEW YORK             BLCT      19860703KH   LIC
32N DC WASHINGTON           BLET      19801107KE   LIC
45N MD BALTIMORE            BMPCT     20030116AAX  CP
28A MD FREDERICK            DTVPLN    DTVP0713     PLN
29A MD BALTIMORE            DTVPLN    DTVP0747     PLN
29A PA JOHNSTOWN            BLCDT     20050606AIE  LIC
30A PA JOHNSTOWN            DTVPLN    DTVP0799     PLN
30A PA RED LION             BLCDT     20050615AAB  LIC
30A VA GOLDVEIN             BLEDT     20031230AAR  LIC
31A DE WILMINGTON           DTVPLN    DTVP0815     PLN
31A OH CLEVELAND            DTVPLN    DTVP0835     PLN
31A PA SCRANTON             BLCDT     20060721ABH  LIC
31A VA PORTSMOUTH           DTVPLN    DTVP0846     PLN
32A PA ALTOONA              DTVPLN    DTVP0876     PLN
33A DC WASHINGTON           BMPEDT    20030409AAR  CP
34A DC WASHINGTON           DTVPLN    DTVP0930     PLN
35A DC WASHINGTON           DTVPLN    DTVP0968     PLN
46A MD BALTIMORE            BPCDT     19980803KR   CP

After Analysis

Results for: 31N MD HAGERSTOWN,          BLET      19960828KE   LIC
                                   POPULATION   AREA (sq km)
   within Noise Limited Contour     1213954      21555.2
   not affected by terrain losses    773237      14370.2
   lost to NTSC IX                    71148        553.8
   lost to additional IX by ATV       24047        350.5
   lost to all IX                     95195        904.3

 Potential Interfering Stations Included in above Scenario   300

24N MD BALTIMORE            BLCT      19860103KG   LIC
31N NY NEW YORK             BLCT      19860703KH   LIC
32N DC WASHINGTON           BLET      19801107KE   LIC
45N MD BALTIMORE            BMPCT     20030116AAX  CP
28A MD FREDERICK            DTVPLN    DTVP0713     PLN
29A MD BALTIMORE            DTVPLN    DTVP0747     PLN
29A PA JOHNSTOWN            BLCDT     20050606AIE  LIC
30A PA JOHNSTOWN            DTVPLN    DTVP0799     PLN
```

```
30A PA RED LION             BLCDT     20050615AAB  LIC
30A VA GOLDVEIN             BLEDT     20031230AAR  LIC
31A DE WILMINGTON           DTVPLN    DTVP0815     PLN
31A OH CLEVELAND            DTVPLN    DTVP0835     PLN
31A PA SCRANTON             BLCDT     20060721ABH  LIC
31A VA PORTSMOUTH           DTVPLN    DTVP0846     PLN
32A PA ALTOONA              DTVPLN    DTVP0876     PLN
33A DC WASHINGTON           BMPEDT    20030409AAR  CP
34A DC WASHINGTON           DTVPLN    DTVP0930     PLN
35A DC WASHINGTON           DTVPLN    DTVP0968     PLN
46A MD BALTIMORE            BPCDT     19980803KR   CP
23A WV ROMNEY               USERRECORD01           APP
 *Percent new DTV interference without proposal:      7.8  BLET      19960828KE
 *Percent new DTV interference with proposal:         7.8  BLET      19960828KE


Result key:     1133
Scenario      301  Affected station       46
Before Analysis

Results for: 31N MD HAGERSTOWN,          BLET      19960828KE   LIC
                                   POPULATION   AREA (sq km)
   within Noise Limited Contour     1213954      21555.2
   not affected by terrain losses    773237      14370.2
   lost to NTSC IX                    71148        553.8
   lost to additional IX by ATV       21843        316.9
   lost to all IX                     92991        870.7

 Potential Interfering Stations Included in above Scenario   301

24N MD BALTIMORE            BLCT      19860103KG   LIC
31N NY NEW YORK             BLCT      19860703KH   LIC
32N DC WASHINGTON           BLET      19801107KE   LIC
45N MD BALTIMORE            BMPCT     20030116AAX  CP
28A MD FREDERICK            DTVPLN    DTVP0713     PLN
29A MD BALTIMORE            DTVPLN    DTVP0747     PLN
29A PA JOHNSTOWN            BLCDT     20050606AIE  LIC
30A PA JOHNSTOWN            DTVPLN    DTVP0799     PLN
30A PA RED LION             BLCDT     20050615AAB  LIC
30A VA GOLDVEIN             BLEDT     20031230AAR  LIC
31A DE WILMINGTON           DTVPLN    DTVP0815     PLN
31A OH CLEVELAND            DTVPLN    DTVP0835     PLN
31A PA SCRANTON             DTVPLN    DTVP0838     PLN
31A VA PORTSMOUTH           DTVPLN    DTVP0846     PLN
32A PA ALTOONA              DTVPLN    DTVP0876     PLN
33A DC WASHINGTON           BMPEDT    20030409AAR  CP
34A DC WASHINGTON           BLCDT     20040206AAS  LIC
35A DC WASHINGTON           BMPCDT    20060519ACK  CP
46A MD BALTIMORE            BPCDT     19980803KR   CP

After Analysis

Results for: 31N MD HAGERSTOWN,          BLET      19960828KE   LIC
                                   POPULATION   AREA (sq km)
   within Noise Limited Contour     1213954      21555.2
   not affected by terrain losses    773237      14370.2
   lost to NTSC IX                    71148        553.8
   lost to additional IX by ATV       21958        324.8
   lost to all IX                     93106        878.6

 Potential Interfering Stations Included in above Scenario   301

24N MD BALTIMORE            BLCT      19860103KG   LIC
31N NY NEW YORK             BLCT      19860703KH   LIC
32N DC WASHINGTON           BLET      19801107KE   LIC
45N MD BALTIMORE            BMPCT     20030116AAX  CP
28A MD FREDERICK            DTVPLN    DTVP0713     PLN
29A MD BALTIMORE            DTVPLN    DTVP0747     PLN
29A PA JOHNSTOWN            BLCDT     20050606AIE  LIC
```

```
30A PA JOHNSTOWN            DTVPLN    DTVP0799     PLN
30A PA RED LION             BLCDT     20050615AAB  LIC
30A VA GOLDVEIN             BLEDT     20031230AAR  LIC
31A DE WILMINGTON           DTVPLN    DTVP0815     PLN
31A OH CLEVELAND            DTVPLN    DTVP0835     PLN
31A PA SCRANTON             DTVPLN    DTVP0838     PLN
31A VA PORTSMOUTH           DTVPLN    DTVP0846     PLN
32A PA ALTOONA              DTVPLN    DTVP0876     PLN
33A DC WASHINGTON           BMPEDT    20030409AAR  CP
34A DC WASHINGTON           BLCDT     20040206AAS  LIC
35A DC WASHINGTON           BMPCDT    20060519ACK  CP
46A MD BALTIMORE            BPCDT     19980803KR   CP
23A WV ROMNEY               USERRECORD01           APP
 *Percent new DTV interference without proposal:      7.7  BLET      19960828KE
 *Percent new DTV interference with proposal:         7.7  BLET      19960828KE


Result key:     1134
Scenario      302  Affected station       46
Before Analysis

Results for: 31N MD HAGERSTOWN,          BLET      19960828KE   LIC
                                   POPULATION   AREA (sq km)
   within Noise Limited Contour     1213954      21555.2
   not affected by terrain losses    773237      14370.2
   lost to NTSC IX                    71148        553.8
   lost to additional IX by ATV       21843        316.9
   lost to all IX                     92991        870.7

 Potential Interfering Stations Included in above Scenario   302

24N MD BALTIMORE            BLCT      19860103KG   LIC
31N NY NEW YORK             BLCT      19860703KH   LIC
32N DC WASHINGTON           BLET      19801107KE   LIC
45N MD BALTIMORE            BMPCT     20030116AAX  CP
28A MD FREDERICK            DTVPLN    DTVP0713     PLN
29A MD BALTIMORE            DTVPLN    DTVP0747     PLN
29A PA JOHNSTOWN            BLCDT     20050606AIE  LIC
30A PA JOHNSTOWN            DTVPLN    DTVP0799     PLN
30A PA RED LION             BLCDT     20050615AAB  LIC
30A VA GOLDVEIN             BLEDT     20031230AAR  LIC
31A DE WILMINGTON           DTVPLN    DTVP0815     PLN
31A OH CLEVELAND            DTVPLN    DTVP0835     PLN
31A PA SCRANTON             DTVPLN    DTVP0838     PLN
31A VA PORTSMOUTH           DTVPLN    DTVP0846     PLN
32A PA ALTOONA              DTVPLN    DTVP0876     PLN
33A DC WASHINGTON           BMPEDT    20030409AAR  CP
34A DC WASHINGTON           BLCDT     20040206AAS  LIC
35A DC WASHINGTON           DTVPLN    DTVP0968     PLN
46A MD BALTIMORE            BPCDT     19980803KR   CP

After Analysis

Results for: 31N MD HAGERSTOWN,          BLET      19960828KE   LIC
                                   POPULATION   AREA (sq km)
   within Noise Limited Contour     1213954      21555.2
   not affected by terrain losses    773237      14370.2
   lost to NTSC IX                    71148        553.8
   lost to additional IX by ATV       21958        324.8
   lost to all IX                     93106        878.6

 Potential Interfering Stations Included in above Scenario   302

24N MD BALTIMORE            BLCT      19860103KG   LIC
31N NY NEW YORK             BLCT      19860703KH   LIC
32N DC WASHINGTON           BLET      19801107KE   LIC
45N MD BALTIMORE            BMPCT     20030116AAX  CP
28A MD FREDERICK            DTVPLN    DTVP0713     PLN
29A MD BALTIMORE            DTVPLN    DTVP0747     PLN
```

```
29A PA JOHNSTOWN            BLCDT     20050606AIE  LIC
30A PA JOHNSTOWN            DTVPLN    DTVP0799     PLN
30A PA RED LION             BLCDT     20050615AAB  LIC
30A VA GOLDVEIN             BLEDT     20031230AAR  LIC
31A DE WILMINGTON           DTVPLN    DTVP0815     PLN
31A OH CLEVELAND            DTVPLN    DTVP0835     PLN
31A PA SCRANTON             DTVPLN    DTVP0838     PLN
31A VA PORTSMOUTH           DTVPLN    DTVP0846     PLN
32A PA ALTOONA              DTVPLN    DTVP0876     PLN
33A DC WASHINGTON           BMPEDT    20030409AAR  CP
34A DC WASHINGTON           BLCDT     20040206AAS  LIC
35A DC WASHINGTON           DTVPLN    DTVP0968     PLN
46A MD BALTIMORE            BPCDT     19980803KR   CP
23A WV ROMNEY               USERRECORD01           APP
 *Percent new DTV interference without proposal:      7.7  BLET      19960828KE
 *Percent new DTV interference with proposal:         7.7  BLET      19960828KE


Result key:     1135
Scenario      303  Affected station       46
Before Analysis

Results for: 31N MD HAGERSTOWN,          BLET      19960828KE   LIC
                                   POPULATION   AREA (sq km)
   within Noise Limited Contour     1213954      21555.2
   not affected by terrain losses    773237      14370.2
   lost to NTSC IX                    71148        553.8
   lost to additional IX by ATV       21843        316.9
   lost to all IX                     92991        870.7

 Potential Interfering Stations Included in above Scenario   303

24N MD BALTIMORE            BLCT      19860103KG   LIC
31N NY NEW YORK             BLCT      19860703KH   LIC
32N DC WASHINGTON           BLET      19801107KE   LIC
45N MD BALTIMORE            BMPCT     20030116AAX  CP
28A MD FREDERICK            DTVPLN    DTVP0713     PLN
29A MD BALTIMORE            DTVPLN    DTVP0747     PLN
29A PA JOHNSTOWN            BLCDT     20050606AIE  LIC
30A PA JOHNSTOWN            DTVPLN    DTVP0799     PLN
30A PA RED LION             BLCDT     20050615AAB  LIC
30A VA GOLDVEIN             BLEDT     20031230AAR  LIC
31A DE WILMINGTON           DTVPLN    DTVP0815     PLN
31A OH CLEVELAND            DTVPLN    DTVP0835     PLN
31A PA SCRANTON             DTVPLN    DTVP0838     PLN
31A VA PORTSMOUTH           DTVPLN    DTVP0846     PLN
32A PA ALTOONA              DTVPLN    DTVP0876     PLN
33A DC WASHINGTON           BMPEDT    20030409AAR  CP
34A DC WASHINGTON           DTVPLN    DTVP0930     PLN
35A DC WASHINGTON           BMPCDT    20060519ACK  CP
46A MD BALTIMORE            BPCDT     19980803KR   CP

After Analysis

Results for: 31N MD HAGERSTOWN,          BLET      19960828KE   LIC
                                   POPULATION   AREA (sq km)
   within Noise Limited Contour     1213954      21555.2
   not affected by terrain losses    773237      14370.2
   lost to NTSC IX                    71148        553.8
   lost to additional IX by ATV       21958        324.8
   lost to all IX                     93106        878.6

 Potential Interfering Stations Included in above Scenario   303

24N MD BALTIMORE            BLCT      19860103KG   LIC
31N NY NEW YORK             BLCT      19860703KH   LIC
32N DC WASHINGTON           BLET      19801107KE   LIC
45N MD BALTIMORE            BMPCT     20030116AAX  CP
28A MD FREDERICK            DTVPLN    DTVP0713     PLN
```

```
29A MD BALTIMORE            DTVPLN    DTVP0747     PLN
29A PA JOHNSTOWN            BLCDT     20050606AIE  LIC
30A PA JOHNSTOWN            DTVPLN    DTVP0799     PLN
30A PA RED LION             BLCDT     20050615AAB  LIC
30A VA GOLDVEIN             BLEDT     20031230AAR  LIC
31A DE WILMINGTON           DTVPLN    DTVP0815     PLN
31A OH CLEVELAND            DTVPLN    DTVP0835     PLN
31A PA SCRANTON             DTVPLN    DTVP0838     PLN
31A VA PORTSMOUTH           DTVPLN    DTVP0846     PLN
32A PA ALTOONA              DTVPLN    DTVP0876     PLN
33A DC WASHINGTON           BMPEDT    20030409AAR  CP
34A DC WASHINGTON           DTVPLN    DTVP0930     PLN
35A DC WASHINGTON           BMPCDT    20060519ACK  CP
46A MD BALTIMORE            BPCDT     19980803KR   CP
23A WV ROMNEY               USERRECORD01           APP
 *Percent new DTV interference without proposal:      7.7  BLET      19960828KE
 *Percent new DTV interference with proposal:         7.7  BLET      19960828KE


Result key:     1136
Scenario      304  Affected station       46
Before Analysis

Results for: 31N MD HAGERSTOWN,          BLET      19960828KE   LIC
                                   POPULATION   AREA (sq km)
   within Noise Limited Contour     1213954      21555.2
   not affected by terrain losses    773237      14370.2
   lost to NTSC IX                    71148        553.8
   lost to additional IX by ATV       21843        316.9
   lost to all IX                     92991        870.7

 Potential Interfering Stations Included in above Scenario   304

24N MD BALTIMORE            BLCT      19860103KG   LIC
31N NY NEW YORK             BLCT      19860703KH   LIC
32N DC WASHINGTON           BLET      19801107KE   LIC
45N MD BALTIMORE            BMPCT     20030116AAX  CP
28A MD FREDERICK            DTVPLN    DTVP0713     PLN
29A MD BALTIMORE            DTVPLN    DTVP0747     PLN
29A PA JOHNSTOWN            BLCDT     20050606AIE  LIC
30A PA JOHNSTOWN            DTVPLN    DTVP0799     PLN
30A PA RED LION             BLCDT     20050615AAB  LIC
30A VA GOLDVEIN             BLEDT     20031230AAR  LIC
31A DE WILMINGTON           DTVPLN    DTVP0815     PLN
31A OH CLEVELAND            DTVPLN    DTVP0835     PLN
31A PA SCRANTON             DTVPLN    DTVP0838     PLN
31A VA PORTSMOUTH           DTVPLN    DTVP0846     PLN
32A PA ALTOONA              DTVPLN    DTVP0876     PLN
33A DC WASHINGTON           BMPEDT    20030409AAR  CP
34A DC WASHINGTON           DTVPLN    DTVP0930     PLN
35A DC WASHINGTON           DTVPLN    DTVP0968     PLN
46A MD BALTIMORE            BPCDT     19980803KR   CP

After Analysis

Results for: 31N MD HAGERSTOWN,          BLET      19960828KE   LIC
                                   POPULATION   AREA (sq km)
   within Noise Limited Contour     1213954      21555.2
   not affected by terrain losses    773237      14370.2
   lost to NTSC IX                    71148        553.8
   lost to additional IX by ATV       21958        324.8
   lost to all IX                     93106        878.6

 Potential Interfering Stations Included in above Scenario   304

24N MD BALTIMORE            BLCT      19860103KG   LIC
31N NY NEW YORK             BLCT      19860703KH   LIC
32N DC WASHINGTON           BLET      19801107KE   LIC
45N MD BALTIMORE            BMPCT     20030116AAX  CP
```

```
28A MD FREDERICK            DTVPLN    DTVP0713     PLN
29A MD BALTIMORE            DTVPLN    DTVP0747     PLN
29A PA JOHNSTOWN            BLCDT     20050606AIE  LIC
30A PA JOHNSTOWN            DTVPLN    DTVP0799     PLN
30A PA RED LION             BLCDT     20050615AAB  LIC
30A VA GOLDVEIN             BLEDT     20031230AAR  LIC
31A DE WILMINGTON           DTVPLN    DTVP0815     PLN
31A OH CLEVELAND            DTVPLN    DTVP0835     PLN
31A PA SCRANTON             DTVPLN    DTVP0838     PLN
31A VA PORTSMOUTH           DTVPLN    DTVP0846     PLN
32A PA ALTOONA              DTVPLN    DTVP0876     PLN
33A DC WASHINGTON           BMPEDT    20030409AAR  CP
34A DC WASHINGTON           DTVPLN    DTVP0930     PLN
35A DC WASHINGTON           DTVPLN    DTVP0968     PLN
46A MD BALTIMORE            BPCDT     19980803KR   CP
23A WV ROMNEY               USERRECORD01           APP
 *Percent new DTV interference without proposal:      7.7  BLET      19960828KE
 *Percent new DTV interference with proposal:         7.7  BLET      19960828KE


Result key:     1137
Scenario      305  Affected station       46
Before Analysis

Results for: 31N MD HAGERSTOWN,          BLET      19960828KE   LIC
                                  POPULATION   AREA (sq km)
   within Noise Limited Contour     1213954      21555.2
   not affected by terrain losses    773237      14370.2
   lost to NTSC IX                    71148        553.8
   lost to additional IX by ATV       26350        342.6
   lost to all IX                     97498        896.4

 Potential Interfering Stations Included in above Scenario   305

24N MD BALTIMORE            BLCT      19860103KG   LIC
31N NY NEW YORK             BLCT      19860703KH   LIC
32N DC WASHINGTON           BLET      19801107KE   LIC
45N MD BALTIMORE            BMPCT     20030116AAX  CP
28A MD FREDERICK            DTVPLN    DTVP0713     PLN
29A MD BALTIMORE            DTVPLN    DTVP0747     PLN
29A PA JOHNSTOWN            BLCDT     20050606AIE  LIC
30A PA JOHNSTOWN            DTVPLN    DTVP0799     PLN
30A PA RED LION             BLCDT     20050615AAB  LIC
30A VA GOLDVEIN             DTVPLN    DTVP0806     PLN
31A DE WILMINGTON           BLCDT     20031203AFL  LIC
31A OH CLEVELAND            DTVPLN    DTVP0835     PLN
31A PA SCRANTON             BLCDT     20060721ABH  LIC
31A VA PORTSMOUTH           DTVPLN    DTVP0846     PLN
32A PA ALTOONA              DTVPLN    DTVP0876     PLN
33A DC WASHINGTON           BMPEDT    20030409AAR  CP
34A DC WASHINGTON           BLCDT     20040206AAS  LIC
35A DC WASHINGTON           BMPCDT    20060519ACK  CP
46A MD BALTIMORE            BPCDT     19980803KR   CP

After Analysis

Results for: 31N MD HAGERSTOWN,          BLET      19960828KE   LIC
                                  POPULATION   AREA (sq km)
   within Noise Limited Contour     1213954      21555.2
   not affected by terrain losses    773237      14370.2
   lost to NTSC IX                    71148        553.8
   lost to additional IX by ATV       26465        350.5
   lost to all IX                     97613        904.3

 Potential Interfering Stations Included in above Scenario   305

24N MD BALTIMORE            BLCT      19860103KG   LIC
31N NY NEW YORK             BLCT      19860703KH   LIC
32N DC WASHINGTON           BLET      19801107KE   LIC
```

```
45N MD BALTIMORE            BMPCT     20030116AAX  CP
28A MD FREDERICK            DTVPLN    DTVP0713     PLN
29A MD BALTIMORE            DTVPLN    DTVP0747     PLN
29A PA JOHNSTOWN            BLCDT     20050606AIE  LIC
30A PA JOHNSTOWN            DTVPLN    DTVP0799     PLN
30A PA RED LION             BLCDT     20050615AAB  LIC
30A VA GOLDVEIN             DTVPLN    DTVP0806     PLN
31A DE WILMINGTON           BLCDT     20031203AFL  LIC
31A OH CLEVELAND            DTVPLN    DTVP0835     PLN
31A PA SCRANTON             BLCDT     20060721ABH  LIC
31A VA PORTSMOUTH           DTVPLN    DTVP0846     PLN
32A PA ALTOONA              DTVPLN    DTVP0876     PLN
33A DC WASHINGTON           BMPEDT    20030409AAR  CP
34A DC WASHINGTON           BLCDT     20040206AAS  LIC
35A DC WASHINGTON           BMPCDT    20060519ACK  CP
46A MD BALTIMORE            BPCDT     19980803KR   CP
23A WV ROMNEY               USERRECORD01           APP
 *Percent new DTV interference without proposal:      8.0  BLET      19960828KE
 *Percent new DTV interference with proposal:         8.0  BLET      19960828KE


Result key:     1138
Scenario      306  Affected station       46
Before Analysis

Results for: 31N MD HAGERSTOWN,          BLET      19960828KE   LIC
                                   POPULATION   AREA (sq km)
   within Noise Limited Contour     1213954      21555.2
   not affected by terrain losses    773237      14370.2
   lost to NTSC IX                    71148        553.8
   lost to additional IX by ATV       26350        342.6
   lost to all IX                     97498        896.4

 Potential Interfering Stations Included in above Scenario   306

24N MD BALTIMORE            BLCT      19860103KG   LIC
31N NY NEW YORK             BLCT      19860703KH   LIC
32N DC WASHINGTON           BLET      19801107KE   LIC
45N MD BALTIMORE            BMPCT     20030116AAX  CP
28A MD FREDERICK            DTVPLN    DTVP0713     PLN
29A MD BALTIMORE            DTVPLN    DTVP0747     PLN
29A PA JOHNSTOWN            BLCDT     20050606AIE  LIC
30A PA JOHNSTOWN            DTVPLN    DTVP0799     PLN
30A PA RED LION             BLCDT     20050615AAB  LIC
30A VA GOLDVEIN             DTVPLN    DTVP0806     PLN
31A DE WILMINGTON           BLCDT     20031203AFL  LIC
31A OH CLEVELAND            DTVPLN    DTVP0835     PLN
31A PA SCRANTON             BLCDT     20060721ABH  LIC
31A VA PORTSMOUTH           DTVPLN    DTVP0846     PLN
32A PA ALTOONA              DTVPLN    DTVP0876     PLN
33A DC WASHINGTON           BMPEDT    20030409AAR  CP
34A DC WASHINGTON           BLCDT     20040206AAS  LIC
35A DC WASHINGTON           DTVPLN    DTVP0968     PLN
46A MD BALTIMORE            BPCDT     19980803KR   CP

After Analysis

Results for: 31N MD HAGERSTOWN,          BLET      19960828KE   LIC
                                   POPULATION   AREA (sq km)
   within Noise Limited Contour     1213954      21555.2
   not affected by terrain losses    773237      14370.2
   lost to NTSC IX                    71148        553.8
   lost to additional IX by ATV       26465        350.5
   lost to all IX                     97613        904.3

 Potential Interfering Stations Included in above Scenario   306

24N MD BALTIMORE            BLCT      19860103KG   LIC
31N NY NEW YORK             BLCT      19860703KH   LIC
```

```
32N DC WASHINGTON           BLET      19801107KE   LIC
45N MD BALTIMORE            BMPCT     20030116AAX  CP
28A MD FREDERICK            DTVPLN    DTVP0713     PLN
29A MD BALTIMORE            DTVPLN    DTVP0747     PLN
29A PA JOHNSTOWN            BLCDT     20050606AIE  LIC
30A PA JOHNSTOWN            DTVPLN    DTVP0799     PLN
30A PA RED LION             BLCDT     20050615AAB  LIC
30A VA GOLDVEIN             DTVPLN    DTVP0806     PLN
31A DE WILMINGTON           BLCDT     20031203AFL  LIC
31A OH CLEVELAND            DTVPLN    DTVP0835     PLN
31A PA SCRANTON             BLCDT     20060721ABH  LIC
31A VA PORTSMOUTH           DTVPLN    DTVP0846     PLN
32A PA ALTOONA              DTVPLN    DTVP0876     PLN
33A DC WASHINGTON           BMPEDT    20030409AAR  CP
34A DC WASHINGTON           BLCDT     20040206AAS  LIC
35A DC WASHINGTON           DTVPLN    DTVP0968     PLN
46A MD BALTIMORE            BPCDT     19980803KR   CP
23A WV ROMNEY               USERRECORD01           APP
 *Percent new DTV interference without proposal:      8.0  BLET      19960828KE
 *Percent new DTV interference with proposal:         8.0  BLET      19960828KE


Result key:     1139
Scenario      307  Affected station       46
Before Analysis

Results for: 31N MD HAGERSTOWN,          BLET      19960828KE   LIC
                                  POPULATION   AREA (sq km)
   within Noise Limited Contour     1213954      21555.2
   not affected by terrain losses    773237      14370.2
   lost to NTSC IX                    71148        553.8
   lost to additional IX by ATV       26350        342.6
   lost to all IX                     97498        896.4

 Potential Interfering Stations Included in above Scenario   307

24N MD BALTIMORE            BLCT      19860103KG   LIC
31N NY NEW YORK             BLCT      19860703KH   LIC
32N DC WASHINGTON           BLET      19801107KE   LIC
45N MD BALTIMORE            BMPCT     20030116AAX  CP
28A MD FREDERICK            DTVPLN    DTVP0713     PLN
29A MD BALTIMORE            DTVPLN    DTVP0747     PLN
29A PA JOHNSTOWN            BLCDT     20050606AIE  LIC
30A PA JOHNSTOWN            DTVPLN    DTVP0799     PLN
30A PA RED LION             BLCDT     20050615AAB  LIC
30A VA GOLDVEIN             DTVPLN    DTVP0806     PLN
31A DE WILMINGTON           BLCDT     20031203AFL  LIC
31A OH CLEVELAND            DTVPLN    DTVP0835     PLN
31A PA SCRANTON             BLCDT     20060721ABH  LIC
31A VA PORTSMOUTH           DTVPLN    DTVP0846     PLN
32A PA ALTOONA              DTVPLN    DTVP0876     PLN
33A DC WASHINGTON           BMPEDT    20030409AAR  CP
34A DC WASHINGTON           DTVPLN    DTVP0930     PLN
35A DC WASHINGTON           BMPCDT    20060519ACK  CP
46A MD BALTIMORE            BPCDT     19980803KR   CP

After Analysis

Results for: 31N MD HAGERSTOWN,          BLET      19960828KE   LIC
                                  POPULATION   AREA (sq km)
   within Noise Limited Contour     1213954      21555.2
   not affected by terrain losses    773237      14370.2
   lost to NTSC IX                    71148        553.8
   lost to additional IX by ATV       26465        350.5
   lost to all IX                     97613        904.3

 Potential Interfering Stations Included in above Scenario   307

24N MD BALTIMORE            BLCT      19860103KG   LIC
```

```
31N NY NEW YORK             BLCT      19860703KH   LIC
32N DC WASHINGTON           BLET      19801107KE   LIC
45N MD BALTIMORE            BMPCT     20030116AAX  CP
28A MD FREDERICK            DTVPLN    DTVP0713     PLN
29A MD BALTIMORE            DTVPLN    DTVP0747     PLN
29A PA JOHNSTOWN            BLCDT     20050606AIE  LIC
30A PA JOHNSTOWN            DTVPLN    DTVP0799     PLN
30A PA RED LION             BLCDT     20050615AAB  LIC
30A VA GOLDVEIN             DTVPLN    DTVP0806     PLN
31A DE WILMINGTON           BLCDT     20031203AFL  LIC
31A OH CLEVELAND            DTVPLN    DTVP0835     PLN
31A PA SCRANTON             BLCDT     20060721ABH  LIC
31A VA PORTSMOUTH           DTVPLN    DTVP0846     PLN
32A PA ALTOONA              DTVPLN    DTVP0876     PLN
33A DC WASHINGTON           BMPEDT    20030409AAR  CP
34A DC WASHINGTON           DTVPLN    DTVP0930     PLN
35A DC WASHINGTON           BMPCDT    20060519ACK  CP
46A MD BALTIMORE            BPCDT     19980803KR   CP
23A WV ROMNEY               USERRECORD01           APP
 *Percent new DTV interference without proposal:      8.0  BLET      19960828KE
 *Percent new DTV interference with proposal:         8.0  BLET      19960828KE


Result key:     1140
Scenario      308  Affected station       46
Before Analysis

Results for: 31N MD HAGERSTOWN,          BLET      19960828KE   LIC
                                   POPULATION   AREA (sq km)
   within Noise Limited Contour     1213954      21555.2
   not affected by terrain losses    773237      14370.2
   lost to NTSC IX                    71148        553.8
   lost to additional IX by ATV       26350        342.6
   lost to all IX                     97498        896.4

 Potential Interfering Stations Included in above Scenario   308

24N MD BALTIMORE            BLCT      19860103KG   LIC
31N NY NEW YORK             BLCT      19860703KH   LIC
32N DC WASHINGTON           BLET      19801107KE   LIC
45N MD BALTIMORE            BMPCT     20030116AAX  CP
28A MD FREDERICK            DTVPLN    DTVP0713     PLN
29A MD BALTIMORE            DTVPLN    DTVP0747     PLN
29A PA JOHNSTOWN            BLCDT     20050606AIE  LIC
30A PA JOHNSTOWN            DTVPLN    DTVP0799     PLN
30A PA RED LION             BLCDT     20050615AAB  LIC
30A VA GOLDVEIN             DTVPLN    DTVP0806     PLN
31A DE WILMINGTON           BLCDT     20031203AFL  LIC
31A OH CLEVELAND            DTVPLN    DTVP0835     PLN
31A PA SCRANTON             BLCDT     20060721ABH  LIC
31A VA PORTSMOUTH           DTVPLN    DTVP0846     PLN
32A PA ALTOONA              DTVPLN    DTVP0876     PLN
33A DC WASHINGTON           BMPEDT    20030409AAR  CP
34A DC WASHINGTON           DTVPLN    DTVP0930     PLN
35A DC WASHINGTON           DTVPLN    DTVP0968     PLN
46A MD BALTIMORE            BPCDT     19980803KR   CP

After Analysis

Results for: 31N MD HAGERSTOWN,          BLET      19960828KE   LIC
                                   POPULATION   AREA (sq km)
   within Noise Limited Contour     1213954      21555.2
   not affected by terrain losses    773237      14370.2
   lost to NTSC IX                    71148        553.8
   lost to additional IX by ATV       26465        350.5
   lost to all IX                     97613        904.3

 Potential Interfering Stations Included in above Scenario   308
```

```
24N MD BALTIMORE            BLCT      19860103KG   LIC
31N NY NEW YORK             BLCT      19860703KH   LIC
32N DC WASHINGTON           BLET      19801107KE   LIC
45N MD BALTIMORE            BMPCT     20030116AAX  CP
28A MD FREDERICK            DTVPLN    DTVP0713     PLN
29A MD BALTIMORE            DTVPLN    DTVP0747     PLN
29A PA JOHNSTOWN            BLCDT     20050606AIE  LIC
30A PA JOHNSTOWN            DTVPLN    DTVP0799     PLN
30A PA RED LION             BLCDT     20050615AAB  LIC
30A VA GOLDVEIN             DTVPLN    DTVP0806     PLN
31A DE WILMINGTON           BLCDT     20031203AFL  LIC
31A OH CLEVELAND            DTVPLN    DTVP0835     PLN
31A PA SCRANTON             BLCDT     20060721ABH  LIC
31A VA PORTSMOUTH           DTVPLN    DTVP0846     PLN
32A PA ALTOONA              DTVPLN    DTVP0876     PLN
33A DC WASHINGTON           BMPEDT    20030409AAR  CP
34A DC WASHINGTON           DTVPLN    DTVP0930     PLN
35A DC WASHINGTON           DTVPLN    DTVP0968     PLN
46A MD BALTIMORE            BPCDT     19980803KR   CP
23A WV ROMNEY               USERRECORD01           APP
 *Percent new DTV interference without proposal:      8.0  BLET      19960828KE
 *Percent new DTV interference with proposal:         8.0  BLET      19960828KE


Result key:     1141
Scenario      309  Affected station       46
Before Analysis

Results for: 31N MD HAGERSTOWN,          BLET      19960828KE   LIC
                                   POPULATION   AREA (sq km)
   within Noise Limited Contour     1213954      21555.2
   not affected by terrain losses    773237      14370.2
   lost to NTSC IX                    71148        553.8
   lost to additional IX by ATV       25127        317.9
   lost to all IX                     96275        871.7

 Potential Interfering Stations Included in above Scenario   309

24N MD BALTIMORE            BLCT      19860103KG   LIC
31N NY NEW YORK             BLCT      19860703KH   LIC
32N DC WASHINGTON           BLET      19801107KE   LIC
45N MD BALTIMORE            BMPCT     20030116AAX  CP
28A MD FREDERICK            DTVPLN    DTVP0713     PLN
29A MD BALTIMORE            DTVPLN    DTVP0747     PLN
29A PA JOHNSTOWN            BLCDT     20050606AIE  LIC
30A PA JOHNSTOWN            DTVPLN    DTVP0799     PLN
30A PA RED LION             BLCDT     20050615AAB  LIC
30A VA GOLDVEIN             DTVPLN    DTVP0806     PLN
31A DE WILMINGTON           BLCDT     20031203AFL  LIC
31A OH CLEVELAND            DTVPLN    DTVP0835     PLN
31A PA SCRANTON             DTVPLN    DTVP0838     PLN
31A VA PORTSMOUTH           DTVPLN    DTVP0846     PLN
32A PA ALTOONA              DTVPLN    DTVP0876     PLN
33A DC WASHINGTON           BMPEDT    20030409AAR  CP
34A DC WASHINGTON           BLCDT     20040206AAS  LIC
35A DC WASHINGTON           BMPCDT    20060519ACK  CP
46A MD BALTIMORE            BPCDT     19980803KR   CP

After Analysis

Results for: 31N MD HAGERSTOWN,          BLET      19960828KE   LIC
                                   POPULATION   AREA (sq km)
   within Noise Limited Contour     1213954      21555.2
   not affected by terrain losses    773237      14370.2
   lost to NTSC IX                    71148        553.8
   lost to additional IX by ATV       25242        325.8
   lost to all IX                     96390        879.6

 Potential Interfering Stations Included in above Scenario   309
```

```
24N MD BALTIMORE            BLCT      19860103KG   LIC
31N NY NEW YORK             BLCT      19860703KH   LIC
32N DC WASHINGTON           BLET      19801107KE   LIC
45N MD BALTIMORE            BMPCT     20030116AAX  CP
28A MD FREDERICK            DTVPLN    DTVP0713     PLN
29A MD BALTIMORE            DTVPLN    DTVP0747     PLN
29A PA JOHNSTOWN            BLCDT     20050606AIE  LIC
30A PA JOHNSTOWN            DTVPLN    DTVP0799     PLN
30A PA RED LION             BLCDT     20050615AAB  LIC
30A VA GOLDVEIN             DTVPLN    DTVP0806     PLN
31A DE WILMINGTON           BLCDT     20031203AFL  LIC
31A OH CLEVELAND            DTVPLN    DTVP0835     PLN
31A PA SCRANTON             DTVPLN    DTVP0838     PLN
31A VA PORTSMOUTH           DTVPLN    DTVP0846     PLN
32A PA ALTOONA              DTVPLN    DTVP0876     PLN
33A DC WASHINGTON           BMPEDT    20030409AAR  CP
34A DC WASHINGTON           BLCDT     20040206AAS  LIC
35A DC WASHINGTON           BMPCDT    20060519ACK  CP
46A MD BALTIMORE            BPCDT     19980803KR   CP
23A WV ROMNEY               USERRECORD01           APP
 *Percent new DTV interference without proposal:      7.9  BLET      19960828KE
 *Percent new DTV interference with proposal:         7.9  BLET      19960828KE


Result key:     1142
Scenario      310  Affected station       46
Before Analysis

Results for: 31N MD HAGERSTOWN,          BLET      19960828KE   LIC
                                   POPULATION   AREA (sq km)
   within Noise Limited Contour     1213954      21555.2
   not affected by terrain losses    773237      14370.2
   lost to NTSC IX                    71148        553.8
   lost to additional IX by ATV       25127        317.9
   lost to all IX                     96275        871.7

 Potential Interfering Stations Included in above Scenario   310

24N MD BALTIMORE            BLCT      19860103KG   LIC
31N NY NEW YORK             BLCT      19860703KH   LIC
32N DC WASHINGTON           BLET      19801107KE   LIC
45N MD BALTIMORE            BMPCT     20030116AAX  CP
28A MD FREDERICK            DTVPLN    DTVP0713     PLN
29A MD BALTIMORE            DTVPLN    DTVP0747     PLN
29A PA JOHNSTOWN            BLCDT     20050606AIE  LIC
30A PA JOHNSTOWN            DTVPLN    DTVP0799     PLN
30A PA RED LION             BLCDT     20050615AAB  LIC
30A VA GOLDVEIN             DTVPLN    DTVP0806     PLN
31A DE WILMINGTON           BLCDT     20031203AFL  LIC
31A OH CLEVELAND            DTVPLN    DTVP0835     PLN
31A PA SCRANTON             DTVPLN    DTVP0838     PLN
31A VA PORTSMOUTH           DTVPLN    DTVP0846     PLN
32A PA ALTOONA              DTVPLN    DTVP0876     PLN
33A DC WASHINGTON           BMPEDT    20030409AAR  CP
34A DC WASHINGTON           BLCDT     20040206AAS  LIC
35A DC WASHINGTON           DTVPLN    DTVP0968     PLN
46A MD BALTIMORE            BPCDT     19980803KR   CP

After Analysis

Results for: 31N MD HAGERSTOWN,          BLET      19960828KE   LIC
                                   POPULATION   AREA (sq km)
   within Noise Limited Contour     1213954      21555.2
   not affected by terrain losses    773237      14370.2
   lost to NTSC IX                    71148        553.8
   lost to additional IX by ATV       25242        325.8
   lost to all IX                     96390        879.6
```

Potential Interfering Stations Included in above Scenario 310

24N	MD BALTIMORE	BLCT	19860103KG	LIC
31N	NY NEW YORK	BLCT	19860703KH	LIC
32N	DC WASHINGTON	BLET	19801107KE	LIC
45N	MD BALTIMORE	BMPCT	20030116AAX	CP
28A	MD FREDERICK	DTVPLN	DTVP0713	PLN
29A	MD BALTIMORE	DTVPLN	DTVP0747	PLN
29A	PA JOHNSTOWN	BLCDT	20050606AIE	LIC
30A	PA JOHNSTOWN	DTVPLN	DTVP0799	PLN
30A	PA RED LION	BLCDT	20050615AAB	LIC
30A	VA GOLDVEIN	DTVPLN	DTVP0806	PLN
31A	DE WILMINGTON	BLCDT	20031203AFL	LIC
31A	OH CLEVELAND	DTVPLN	DTVP0835	PLN
31A	PA SCRANTON	DTVPLN	DTVP0838	PLN
31A	VA PORTSMOUTH	DTVPLN	DTVP0846	PLN
32A	PA ALTOONA	DTVPLN	DTVP0876	PLN
33A	DC WASHINGTON	BMPEDT	20030409AAR	CP
34A	DC WASHINGTON	BLCDT	20040206AAS	LIC
35A	DC WASHINGTON	DTVPLN	DTVP0968	PLN
46A	MD BALTIMORE	BPCDT	19980803KR	CP
23A	WV ROMNEY	USERRECORD01		APP

*Percent new DTV interference without proposal: 7.9 BLET 19960828KE
*Percent new DTV interference with proposal: 7.9 BLET 19960828KE

Result key: 1143
Scenario 311 Affected station 46
Before Analysis

Results for: 31N MD HAGERSTOWN, BLET 19960828KE LIC

	POPULATION	AREA (sq km)
within Noise Limited Contour	1213954	21555.2
not affected by terrain losses	773237	14370.2
lost to NTSC IX	71148	553.8
lost to additional IX by ATV	25127	317.9
lost to all IX	96275	871.7

Potential Interfering Stations Included in above Scenario 311

24N	MD BALTIMORE	BLCT	19860103KG	LIC
31N	NY NEW YORK	BLCT	19860703KH	LIC
32N	DC WASHINGTON	BLET	19801107KE	LIC
45N	MD BALTIMORE	BMPCT	20030116AAX	CP
28A	MD FREDERICK	DTVPLN	DTVP0713	PLN
29A	MD BALTIMORE	DTVPLN	DTVP0747	PLN
29A	PA JOHNSTOWN	BLCDT	20050606AIE	LIC
30A	PA JOHNSTOWN	DTVPLN	DTVP0799	PLN
30A	PA RED LION	BLCDT	20050615AAB	LIC
30A	VA GOLDVEIN	DTVPLN	DTVP0806	PLN
31A	DE WILMINGTON	BLCDT	20031203AFL	LIC
31A	OH CLEVELAND	DTVPLN	DTVP0835	PLN
31A	PA SCRANTON	DTVPLN	DTVP0838	PLN
31A	VA PORTSMOUTH	DTVPLN	DTVP0846	PLN
32A	PA ALTOONA	DTVPLN	DTVP0876	PLN
33A	DC WASHINGTON	BMPEDT	20030409AAR	CP
34A	DC WASHINGTON	DTVPLN	DTVP0930	PLN
35A	DC WASHINGTON	BMPCDT	20060519ACK	CP
46A	MD BALTIMORE	BPCDT	19980803KR	CP

After Analysis

Results for: 31N MD HAGERSTOWN, BLET 19960828KE LIC

	POPULATION	AREA (sq km)
within Noise Limited Contour	1213954	21555.2
not affected by terrain losses	773237	14370.2
lost to NTSC IX	71148	553.8
lost to additional IX by ATV	25242	325.8
lost to all IX	96390	879.6

```
 Potential Interfering Stations Included in above Scenario   311

24N MD BALTIMORE            BLCT      19860103KG   LIC
31N NY NEW YORK             BLCT      19860703KH   LIC
32N DC WASHINGTON           BLET      19801107KE   LIC
45N MD BALTIMORE            BMPCT     20030116AAX  CP
28A MD FREDERICK            DTVPLN    DTVP0713     PLN
29A MD BALTIMORE            DTVPLN    DTVP0747     PLN
29A PA JOHNSTOWN            BLCDT     20050606AIE  LIC
30A PA JOHNSTOWN            DTVPLN    DTVP0799     PLN
30A PA RED LION             BLCDT     20050615AAB  LIC
30A VA GOLDVEIN             DTVPLN    DTVP0806     PLN
31A DE WILMINGTON           BLCDT     20031203AFL  LIC
31A OH CLEVELAND            DTVPLN    DTVP0835     PLN
31A PA SCRANTON             DTVPLN    DTVP0838     PLN
31A VA PORTSMOUTH           DTVPLN    DTVP0846     PLN
32A PA ALTOONA              DTVPLN    DTVP0876     PLN
33A DC WASHINGTON           BMPEDT    20030409AAR  CP
34A DC WASHINGTON           DTVPLN    DTVP0930     PLN
35A DC WASHINGTON           BMPCDT    20060519ACK  CP
46A MD BALTIMORE            BPCDT     19980803KR   CP
23A WV ROMNEY               USERRECORD01           APP
 *Percent new DTV interference without proposal:      7.9  BLET      19960828KE
 *Percent new DTV interference with proposal:         7.9  BLET      19960828KE


Result key:     1144
Scenario      312  Affected station       46
Before Analysis

Results for: 31N MD HAGERSTOWN,          BLET      19960828KE   LIC
                                   POPULATION   AREA (sq km)
   within Noise Limited Contour     1213954      21555.2
   not affected by terrain losses    773237      14370.2
   lost to NTSC IX                    71148        553.8
   lost to additional IX by ATV       25127        317.9
   lost to all IX                     96275        871.7

 Potential Interfering Stations Included in above Scenario   312

24N MD BALTIMORE            BLCT      19860103KG   LIC
31N NY NEW YORK             BLCT      19860703KH   LIC
32N DC WASHINGTON           BLET      19801107KE   LIC
45N MD BALTIMORE            BMPCT     20030116AAX  CP
28A MD FREDERICK            DTVPLN    DTVP0713     PLN
29A MD BALTIMORE            DTVPLN    DTVP0747     PLN
29A PA JOHNSTOWN            BLCDT     20050606AIE  LIC
30A PA JOHNSTOWN            DTVPLN    DTVP0799     PLN
30A PA RED LION             BLCDT     20050615AAB  LIC
30A VA GOLDVEIN             DTVPLN    DTVP0806     PLN
31A DE WILMINGTON           BLCDT     20031203AFL  LIC
31A OH CLEVELAND            DTVPLN    DTVP0835     PLN
31A PA SCRANTON             DTVPLN    DTVP0838     PLN
31A VA PORTSMOUTH           DTVPLN    DTVP0846     PLN
32A PA ALTOONA              DTVPLN    DTVP0876     PLN
33A DC WASHINGTON           BMPEDT    20030409AAR  CP
34A DC WASHINGTON           DTVPLN    DTVP0930     PLN
35A DC WASHINGTON           DTVPLN    DTVP0968     PLN
46A MD BALTIMORE            BPCDT     19980803KR   CP

After Analysis

Results for: 31N MD HAGERSTOWN,          BLET      19960828KE   LIC
                                   POPULATION   AREA (sq km)
   within Noise Limited Contour     1213954      21555.2
   not affected by terrain losses    773237      14370.2
   lost to NTSC IX                    71148        553.8
   lost to additional IX by ATV       25242        325.8
```

```
   lost to all IX                     96390        879.6

 Potential Interfering Stations Included in above Scenario   312

24N MD BALTIMORE            BLCT      19860103KG   LIC
31N NY NEW YORK             BLCT      19860703KH   LIC
32N DC WASHINGTON           BLET      19801107KE   LIC
45N MD BALTIMORE            BMPCT     20030116AAX  CP
28A MD FREDERICK            DTVPLN    DTVP0713     PLN
29A MD BALTIMORE            DTVPLN    DTVP0747     PLN
29A PA JOHNSTOWN            BLCDT     20050606AIE  LIC
30A PA JOHNSTOWN            DTVPLN    DTVP0799     PLN
30A PA RED LION             BLCDT     20050615AAB  LIC
30A VA GOLDVEIN             DTVPLN    DTVP0806     PLN
31A DE WILMINGTON           BLCDT     20031203AFL  LIC
31A OH CLEVELAND            DTVPLN    DTVP0835     PLN
31A PA SCRANTON             DTVPLN    DTVP0838     PLN
31A VA PORTSMOUTH           DTVPLN    DTVP0846     PLN
32A PA ALTOONA              DTVPLN    DTVP0876     PLN
33A DC WASHINGTON           BMPEDT    20030409AAR  CP
34A DC WASHINGTON           DTVPLN    DTVP0930     PLN
35A DC WASHINGTON           DTVPLN    DTVP0968     PLN
46A MD BALTIMORE            BPCDT     19980803KR   CP
23A WV ROMNEY               USERRECORD01           APP
 *Percent new DTV interference without proposal:      7.9  BLET      19960828KE
 *Percent new DTV interference with proposal:         7.9  BLET      19960828KE


Result key:     1145
Scenario      313  Affected station       46
Before Analysis

Results for: 31N MD HAGERSTOWN,          BLET      19960828KE   LIC
                                   POPULATION   AREA (sq km)
   within Noise Limited Contour     1213954      21555.2
   not affected by terrain losses    773237      14370.2
   lost to NTSC IX                    71148        553.8
   lost to additional IX by ATV       23932        341.6
   lost to all IX                     95080        895.4

 Potential Interfering Stations Included in above Scenario   313

24N MD BALTIMORE            BLCT      19860103KG   LIC
31N NY NEW YORK             BLCT      19860703KH   LIC
32N DC WASHINGTON           BLET      19801107KE   LIC
45N MD BALTIMORE            BMPCT     20030116AAX  CP
28A MD FREDERICK            DTVPLN    DTVP0713     PLN
29A MD BALTIMORE            DTVPLN    DTVP0747     PLN
29A PA JOHNSTOWN            BLCDT     20050606AIE  LIC
30A PA JOHNSTOWN            DTVPLN    DTVP0799     PLN
30A PA RED LION             BLCDT     20050615AAB  LIC
30A VA GOLDVEIN             DTVPLN    DTVP0806     PLN
31A DE WILMINGTON           DTVPLN    DTVP0815     PLN
31A OH CLEVELAND            DTVPLN    DTVP0835     PLN
31A PA SCRANTON             BLCDT     20060721ABH  LIC
31A VA PORTSMOUTH           DTVPLN    DTVP0846     PLN
32A PA ALTOONA              DTVPLN    DTVP0876     PLN
33A DC WASHINGTON           BMPEDT    20030409AAR  CP
34A DC WASHINGTON           BLCDT     20040206AAS  LIC
35A DC WASHINGTON           BMPCDT    20060519ACK  CP
46A MD BALTIMORE            BPCDT     19980803KR   CP

After Analysis

Results for: 31N MD HAGERSTOWN,          BLET      19960828KE   LIC
                                   POPULATION   AREA (sq km)
   within Noise Limited Contour     1213954      21555.2
   not affected by terrain losses    773237      14370.2
   lost to NTSC IX                    71148        553.8
```

```
   lost to additional IX by ATV       24047        349.5
   lost to all IX                     95195        903.3

 Potential Interfering Stations Included in above Scenario   313

24N MD BALTIMORE            BLCT      19860103KG   LIC
31N NY NEW YORK             BLCT      19860703KH   LIC
32N DC WASHINGTON           BLET      19801107KE   LIC
45N MD BALTIMORE            BMPCT     20030116AAX  CP
28A MD FREDERICK            DTVPLN    DTVP0713     PLN
29A MD BALTIMORE            DTVPLN    DTVP0747     PLN
29A PA JOHNSTOWN            BLCDT     20050606AIE  LIC
30A PA JOHNSTOWN            DTVPLN    DTVP0799     PLN
30A PA RED LION             BLCDT     20050615AAB  LIC
30A VA GOLDVEIN             DTVPLN    DTVP0806     PLN
31A DE WILMINGTON           DTVPLN    DTVP0815     PLN
31A OH CLEVELAND            DTVPLN    DTVP0835     PLN
31A PA SCRANTON             BLCDT     20060721ABH  LIC
31A VA PORTSMOUTH           DTVPLN    DTVP0846     PLN
32A PA ALTOONA              DTVPLN    DTVP0876     PLN
33A DC WASHINGTON           BMPEDT    20030409AAR  CP
34A DC WASHINGTON           BLCDT     20040206AAS  LIC
35A DC WASHINGTON           BMPCDT    20060519ACK  CP
46A MD BALTIMORE            BPCDT     19980803KR   CP
23A WV ROMNEY               USERRECORD01           APP
 *Percent new DTV interference without proposal:      7.8  BLET      19960828KE
 *Percent new DTV interference with proposal:         7.8  BLET      19960828KE


Result key:     1146
Scenario      314  Affected station       46
Before Analysis

Results for: 31N MD HAGERSTOWN,          BLET      19960828KE   LIC
                                   POPULATION   AREA (sq km)
   within Noise Limited Contour     1213954      21555.2
   not affected by terrain losses    773237      14370.2
   lost to NTSC IX                    71148        553.8
   lost to additional IX by ATV       23932        341.6
   lost to all IX                     95080        895.4

 Potential Interfering Stations Included in above Scenario   314

24N MD BALTIMORE            BLCT      19860103KG   LIC
31N NY NEW YORK             BLCT      19860703KH   LIC
32N DC WASHINGTON           BLET      19801107KE   LIC
45N MD BALTIMORE            BMPCT     20030116AAX  CP
28A MD FREDERICK            DTVPLN    DTVP0713     PLN
29A MD BALTIMORE            DTVPLN    DTVP0747     PLN
29A PA JOHNSTOWN            BLCDT     20050606AIE  LIC
30A PA JOHNSTOWN            DTVPLN    DTVP0799     PLN
30A PA RED LION             BLCDT     20050615AAB  LIC
30A VA GOLDVEIN             DTVPLN    DTVP0806     PLN
31A DE WILMINGTON           DTVPLN    DTVP0815     PLN
31A OH CLEVELAND            DTVPLN    DTVP0835     PLN
31A PA SCRANTON             BLCDT     20060721ABH  LIC
31A VA PORTSMOUTH           DTVPLN    DTVP0846     PLN
32A PA ALTOONA              DTVPLN    DTVP0876     PLN
33A DC WASHINGTON           BMPEDT    20030409AAR  CP
34A DC WASHINGTON           BLCDT     20040206AAS  LIC
35A DC WASHINGTON           DTVPLN    DTVP0968     PLN
46A MD BALTIMORE            BPCDT     19980803KR   CP

After Analysis

Results for: 31N MD HAGERSTOWN,          BLET      19960828KE   LIC
                                   POPULATION   AREA (sq km)
   within Noise Limited Contour     1213954      21555.2
   not affected by terrain losses    773237      14370.2
```

```
   lost to NTSC IX                    71148        553.8
   lost to additional IX by ATV       24047        349.5
   lost to all IX                     95195        903.3

 Potential Interfering Stations Included in above Scenario   314

24N MD BALTIMORE            BLCT      19860103KG   LIC
31N NY NEW YORK             BLCT      19860703KH   LIC
32N DC WASHINGTON           BLET      19801107KE   LIC
45N MD BALTIMORE            BMPCT     20030116AAX  CP
28A MD FREDERICK            DTVPLN    DTVP0713     PLN
29A MD BALTIMORE            DTVPLN    DTVP0747     PLN
29A PA JOHNSTOWN            BLCDT     20050606AIE  LIC
30A PA JOHNSTOWN            DTVPLN    DTVP0799     PLN
30A PA RED LION             BLCDT     20050615AAB  LIC
30A VA GOLDVEIN             DTVPLN    DTVP0806     PLN
31A DE WILMINGTON           DTVPLN    DTVP0815     PLN
31A OH CLEVELAND            DTVPLN    DTVP0835     PLN
31A PA SCRANTON             BLCDT     20060721ABH  LIC
31A VA PORTSMOUTH           DTVPLN    DTVP0846     PLN
32A PA ALTOONA              DTVPLN    DTVP0876     PLN
33A DC WASHINGTON           BMPEDT    20030409AAR  CP
34A DC WASHINGTON           BLCDT     20040206AAS  LIC
35A DC WASHINGTON           DTVPLN    DTVP0968     PLN
46A MD BALTIMORE            BPCDT     19980803KR   CP
23A WV ROMNEY               USERRECORD01           APP
 *Percent new DTV interference without proposal:      7.8  BLET      19960828KE
 *Percent new DTV interference with proposal:         7.8  BLET      19960828KE


Result key:     1147
Scenario      315  Affected station       46
Before Analysis

Results for: 31N MD HAGERSTOWN,          BLET      19960828KE   LIC
                                   POPULATION   AREA (sq km)
   within Noise Limited Contour     1213954      21555.2
   not affected by terrain losses    773237      14370.2
   lost to NTSC IX                    71148        553.8
   lost to additional IX by ATV       23932        341.6
   lost to all IX                     95080        895.4

 Potential Interfering Stations Included in above Scenario   315

24N MD BALTIMORE            BLCT      19860103KG   LIC
31N NY NEW YORK             BLCT      19860703KH   LIC
32N DC WASHINGTON           BLET      19801107KE   LIC
45N MD BALTIMORE            BMPCT     20030116AAX  CP
28A MD FREDERICK            DTVPLN    DTVP0713     PLN
29A MD BALTIMORE            DTVPLN    DTVP0747     PLN
29A PA JOHNSTOWN            BLCDT     20050606AIE  LIC
30A PA JOHNSTOWN            DTVPLN    DTVP0799     PLN
30A PA RED LION             BLCDT     20050615AAB  LIC
30A VA GOLDVEIN             DTVPLN    DTVP0806     PLN
31A DE WILMINGTON           DTVPLN    DTVP0815     PLN
31A OH CLEVELAND            DTVPLN    DTVP0835     PLN
31A PA SCRANTON             BLCDT     20060721ABH  LIC
31A VA PORTSMOUTH           DTVPLN    DTVP0846     PLN
32A PA ALTOONA              DTVPLN    DTVP0876     PLN
33A DC WASHINGTON           BMPEDT    20030409AAR  CP
34A DC WASHINGTON           DTVPLN    DTVP0930     PLN
35A DC WASHINGTON           BMPCDT    20060519ACK  CP
46A MD BALTIMORE            BPCDT     19980803KR   CP

After Analysis

Results for: 31N MD HAGERSTOWN,          BLET      19960828KE   LIC
                                   POPULATION   AREA (sq km)
   within Noise Limited Contour     1213954      21555.2
```

```
   not affected by terrain losses    773237      14370.2
   lost to NTSC IX                    71148        553.8
   lost to additional IX by ATV       24047        349.5
   lost to all IX                     95195        903.3

 Potential Interfering Stations Included in above Scenario   315

24N MD BALTIMORE            BLCT      19860103KG   LIC
31N NY NEW YORK             BLCT      19860703KH   LIC
32N DC WASHINGTON           BLET      19801107KE   LIC
45N MD BALTIMORE            BMPCT     20030116AAX  CP
28A MD FREDERICK            DTVPLN    DTVP0713     PLN
29A MD BALTIMORE            DTVPLN    DTVP0747     PLN
29A PA JOHNSTOWN            BLCDT     20050606AIE  LIC
30A PA JOHNSTOWN            DTVPLN    DTVP0799     PLN
30A PA RED LION             BLCDT     20050615AAB  LIC
30A VA GOLDVEIN             DTVPLN    DTVP0806     PLN
31A DE WILMINGTON           DTVPLN    DTVP0815     PLN
31A OH CLEVELAND            DTVPLN    DTVP0835     PLN
31A PA SCRANTON             BLCDT     20060721ABH  LIC
31A VA PORTSMOUTH           DTVPLN    DTVP0846     PLN
32A PA ALTOONA              DTVPLN    DTVP0876     PLN
33A DC WASHINGTON           BMPEDT    20030409AAR  CP
34A DC WASHINGTON           DTVPLN    DTVP0930     PLN
35A DC WASHINGTON           BMPCDT    20060519ACK  CP
46A MD BALTIMORE            BPCDT     19980803KR   CP
23A WV ROMNEY               USERRECORD01           APP
 *Percent new DTV interference without proposal:      7.8  BLET      19960828KE
 *Percent new DTV interference with proposal:         7.8  BLET      19960828KE


Result key:     1148
Scenario      316  Affected station       46
Before Analysis

Results for: 31N MD HAGERSTOWN,          BLET      19960828KE   LIC
                                   POPULATION   AREA (sq km)
   within Noise Limited Contour     1213954      21555.2
   not affected by terrain losses    773237      14370.2
   lost to NTSC IX                    71148        553.8
   lost to additional IX by ATV       23932        341.6
   lost to all IX                     95080        895.4

 Potential Interfering Stations Included in above Scenario   316

24N MD BALTIMORE            BLCT      19860103KG   LIC
31N NY NEW YORK             BLCT      19860703KH   LIC
32N DC WASHINGTON           BLET      19801107KE   LIC
45N MD BALTIMORE            BMPCT     20030116AAX  CP
28A MD FREDERICK            DTVPLN    DTVP0713     PLN
29A MD BALTIMORE            DTVPLN    DTVP0747     PLN
29A PA JOHNSTOWN            BLCDT     20050606AIE  LIC
30A PA JOHNSTOWN            DTVPLN    DTVP0799     PLN
30A PA RED LION             BLCDT     20050615AAB  LIC
30A VA GOLDVEIN             DTVPLN    DTVP0806     PLN
31A DE WILMINGTON           DTVPLN    DTVP0815     PLN
31A OH CLEVELAND            DTVPLN    DTVP0835     PLN
31A PA SCRANTON             BLCDT     20060721ABH  LIC
31A VA PORTSMOUTH           DTVPLN    DTVP0846     PLN
32A PA ALTOONA              DTVPLN    DTVP0876     PLN
33A DC WASHINGTON           BMPEDT    20030409AAR  CP
34A DC WASHINGTON           DTVPLN    DTVP0930     PLN
35A DC WASHINGTON           DTVPLN    DTVP0968     PLN
46A MD BALTIMORE            BPCDT     19980803KR   CP

After Analysis

Results for: 31N MD HAGERSTOWN,          BLET      19960828KE   LIC
                                   POPULATION   AREA (sq km)
```

```
   within Noise Limited Contour     1213954      21555.2
   not affected by terrain losses    773237      14370.2
   lost to NTSC IX                    71148        553.8
   lost to additional IX by ATV       24047        349.5
   lost to all IX                     95195        903.3

 Potential Interfering Stations Included in above Scenario   316

24N MD BALTIMORE            BLCT      19860103KG   LIC
31N NY NEW YORK             BLCT      19860703KH   LIC
32N DC WASHINGTON           BLET      19801107KE   LIC
45N MD BALTIMORE            BMPCT     20030116AAX  CP
28A MD FREDERICK            DTVPLN    DTVP0713     PLN
29A MD BALTIMORE            DTVPLN    DTVP0747     PLN
29A PA JOHNSTOWN            BLCDT     20050606AIE  LIC
30A PA JOHNSTOWN            DTVPLN    DTVP0799     PLN
30A PA RED LION             BLCDT     20050615AAB  LIC
30A VA GOLDVEIN             DTVPLN    DTVP0806     PLN
31A DE WILMINGTON           DTVPLN    DTVP0815     PLN
31A OH CLEVELAND            DTVPLN    DTVP0835     PLN
31A PA SCRANTON             BLCDT     20060721ABH  LIC
31A VA PORTSMOUTH           DTVPLN    DTVP0846     PLN
32A PA ALTOONA              DTVPLN    DTVP0876     PLN
33A DC WASHINGTON           BMPEDT    20030409AAR  CP
34A DC WASHINGTON           DTVPLN    DTVP0930     PLN
35A DC WASHINGTON           DTVPLN    DTVP0968     PLN
46A MD BALTIMORE            BPCDT     19980803KR   CP
23A WV ROMNEY               USERRECORD01           APP
 *Percent new DTV interference without proposal:      7.8  BLET      19960828KE
 *Percent new DTV interference with proposal:         7.8  BLET      19960828KE


Result key:     1149
Scenario      317  Affected station       46
Before Analysis

Results for: 31N MD HAGERSTOWN,          BLET      19960828KE   LIC
                                   POPULATION   AREA (sq km)
   within Noise Limited Contour     1213954      21555.2
   not affected by terrain losses    773237      14370.2
   lost to NTSC IX                    71148        553.8
   lost to additional IX by ATV       21843        315.9
   lost to all IX                     92991        869.8

 Potential Interfering Stations Included in above Scenario   317

24N MD BALTIMORE            BLCT      19860103KG   LIC
31N NY NEW YORK             BLCT      19860703KH   LIC
32N DC WASHINGTON           BLET      19801107KE   LIC
45N MD BALTIMORE            BMPCT     20030116AAX  CP
28A MD FREDERICK            DTVPLN    DTVP0713     PLN
29A MD BALTIMORE            DTVPLN    DTVP0747     PLN
29A PA JOHNSTOWN            BLCDT     20050606AIE  LIC
30A PA JOHNSTOWN            DTVPLN    DTVP0799     PLN
30A PA RED LION             BLCDT     20050615AAB  LIC
30A VA GOLDVEIN             DTVPLN    DTVP0806     PLN
31A DE WILMINGTON           DTVPLN    DTVP0815     PLN
31A OH CLEVELAND            DTVPLN    DTVP0835     PLN
31A PA SCRANTON             DTVPLN    DTVP0838     PLN
31A VA PORTSMOUTH           DTVPLN    DTVP0846     PLN
32A PA ALTOONA              DTVPLN    DTVP0876     PLN
33A DC WASHINGTON           BMPEDT    20030409AAR  CP
34A DC WASHINGTON           BLCDT     20040206AAS  LIC
35A DC WASHINGTON           BMPCDT    20060519ACK  CP
46A MD BALTIMORE            BPCDT     19980803KR   CP

After Analysis

Results for: 31N MD HAGERSTOWN,          BLET      19960828KE   LIC
```

	POPULATION	AREA (sq km)
within Noise Limited Contour	1213954	21555.2
not affected by terrain losses	773237	14370.2
lost to NTSC IX	71148	553.8
lost to additional IX by ATV	21958	323.8
lost to all IX	93106	877.6

Potential Interfering Stations Included in above Scenario 317

24N	MD BALTIMORE	BLCT	19860103KG	LIC
31N	NY NEW YORK	BLCT	19860703KH	LIC
32N	DC WASHINGTON	BLET	19801107KE	LIC
45N	MD BALTIMORE	BMPCT	20030116AAX	CP
28A	MD FREDERICK	DTVPLN	DTVP0713	PLN
29A	MD BALTIMORE	DTVPLN	DTVP0747	PLN
29A	PA JOHNSTOWN	BLCDT	20050606AIE	LIC
30A	PA JOHNSTOWN	DTVPLN	DTVP0799	PLN
30A	PA RED LION	BLCDT	20050615AAB	LIC
30A	VA GOLDVEIN	DTVPLN	DTVP0806	PLN
31A	DE WILMINGTON	DTVPLN	DTVP0815	PLN
31A	OH CLEVELAND	DTVPLN	DTVP0835	PLN
31A	PA SCRANTON	DTVPLN	DTVP0838	PLN
31A	VA PORTSMOUTH	DTVPLN	DTVP0846	PLN
32A	PA ALTOONA	DTVPLN	DTVP0876	PLN
33A	DC WASHINGTON	BMPEDT	20030409AAR	CP
34A	DC WASHINGTON	BLCDT	20040206AAS	LIC
35A	DC WASHINGTON	BMPCDT	20060519ACK	CP
46A	MD BALTIMORE	BPCDT	19980803KR	CP
23A	WV ROMNEY	USERRECORD01		APP

*Percent new DTV interference without proposal: 7.7 BLET 19960828KE
*Percent new DTV interference with proposal: 7.7 BLET 19960828KE

Result key: 1150
Scenario 318 Affected station 46
Before Analysis

Results for: 31N MD HAGERSTOWN, BLET 19960828KE LIC

	POPULATION	AREA (sq km)
within Noise Limited Contour	1213954	21555.2
not affected by terrain losses	773237	14370.2
lost to NTSC IX	71148	553.8
lost to additional IX by ATV	21843	315.9
lost to all IX	92991	869.8

Potential Interfering Stations Included in above Scenario 318

24N	MD BALTIMORE	BLCT	19860103KG	LIC
31N	NY NEW YORK	BLCT	19860703KH	LIC
32N	DC WASHINGTON	BLET	19801107KE	LIC
45N	MD BALTIMORE	BMPCT	20030116AAX	CP
28A	MD FREDERICK	DTVPLN	DTVP0713	PLN
29A	MD BALTIMORE	DTVPLN	DTVP0747	PLN
29A	PA JOHNSTOWN	BLCDT	20050606AIE	LIC
30A	PA JOHNSTOWN	DTVPLN	DTVP0799	PLN
30A	PA RED LION	BLCDT	20050615AAB	LIC
30A	VA GOLDVEIN	DTVPLN	DTVP0806	PLN
31A	DE WILMINGTON	DTVPLN	DTVP0815	PLN
31A	OH CLEVELAND	DTVPLN	DTVP0835	PLN
31A	PA SCRANTON	DTVPLN	DTVP0838	PLN
31A	VA PORTSMOUTH	DTVPLN	DTVP0846	PLN
32A	PA ALTOONA	DTVPLN	DTVP0876	PLN
33A	DC WASHINGTON	BMPEDT	20030409AAR	CP
34A	DC WASHINGTON	BLCDT	20040206AAS	LIC
35A	DC WASHINGTON	DTVPLN	DTVP0968	PLN
46A	MD BALTIMORE	BPCDT	19980803KR	CP

After Analysis

```
Results for: 31N MD HAGERSTOWN,          BLET      19960828KE   LIC
                                   POPULATION   AREA (sq km)
   within Noise Limited Contour     1213954      21555.2
   not affected by terrain losses    773237      14370.2
   lost to NTSC IX                    71148        553.8
   lost to additional IX by ATV       21958        323.8
   lost to all IX                     93106        877.6

 Potential Interfering Stations Included in above Scenario   318

24N MD BALTIMORE            BLCT      19860103KG   LIC
31N NY NEW YORK             BLCT      19860703KH   LIC
32N DC WASHINGTON           BLET      19801107KE   LIC
45N MD BALTIMORE            BMPCT     20030116AAX  CP
28A MD FREDERICK            DTVPLN    DTVP0713     PLN
29A MD BALTIMORE            DTVPLN    DTVP0747     PLN
29A PA JOHNSTOWN            BLCDT     20050606AIE  LIC
30A PA JOHNSTOWN            DTVPLN    DTVP0799     PLN
30A PA RED LION             BLCDT     20050615AAB  LIC
30A VA GOLDVEIN             DTVPLN    DTVP0806     PLN
31A DE WILMINGTON           DTVPLN    DTVP0815     PLN
31A OH CLEVELAND            DTVPLN    DTVP0835     PLN
31A PA SCRANTON             DTVPLN    DTVP0838     PLN
31A VA PORTSMOUTH           DTVPLN    DTVP0846     PLN
32A PA ALTOONA              DTVPLN    DTVP0876     PLN
33A DC WASHINGTON           BMPEDT    20030409AAR  CP
34A DC WASHINGTON           BLCDT     20040206AAS  LIC
35A DC WASHINGTON           DTVPLN    DTVP0968     PLN
46A MD BALTIMORE            BPCDT     19980803KR   CP
23A WV ROMNEY               USERRECORD01           APP
 *Percent new DTV interference without proposal:      7.7  BLET      19960828KE
 *Percent new DTV interference with proposal:         7.7  BLET      19960828KE


Result key:     1151
Scenario      319  Affected station       46
Before Analysis

Results for: 31N MD HAGERSTOWN,          BLET      19960828KE   LIC
                                   POPULATION   AREA (sq km)
   within Noise Limited Contour     1213954      21555.2
   not affected by terrain losses    773237      14370.2
   lost to NTSC IX                    71148        553.8
   lost to additional IX by ATV       21843        315.9
   lost to all IX                     92991        869.8

 Potential Interfering Stations Included in above Scenario   319

24N MD BALTIMORE            BLCT      19860103KG   LIC
31N NY NEW YORK             BLCT      19860703KH   LIC
32N DC WASHINGTON           BLET      19801107KE   LIC
45N MD BALTIMORE            BMPCT     20030116AAX  CP
28A MD FREDERICK            DTVPLN    DTVP0713     PLN
29A MD BALTIMORE            DTVPLN    DTVP0747     PLN
29A PA JOHNSTOWN            BLCDT     20050606AIE  LIC
30A PA JOHNSTOWN            DTVPLN    DTVP0799     PLN
30A PA RED LION             BLCDT     20050615AAB  LIC
30A VA GOLDVEIN             DTVPLN    DTVP0806     PLN
31A DE WILMINGTON           DTVPLN    DTVP0815     PLN
31A OH CLEVELAND            DTVPLN    DTVP0835     PLN
31A PA SCRANTON             DTVPLN    DTVP0838     PLN
31A VA PORTSMOUTH           DTVPLN    DTVP0846     PLN
32A PA ALTOONA              DTVPLN    DTVP0876     PLN
33A DC WASHINGTON           BMPEDT    20030409AAR  CP
34A DC WASHINGTON           DTVPLN    DTVP0930     PLN
35A DC WASHINGTON           BMPCDT    20060519ACK  CP
46A MD BALTIMORE            BPCDT     19980803KR   CP

After Analysis
```

```
Results for: 31N MD HAGERSTOWN,          BLET      19960828KE   LIC
                                   POPULATION   AREA (sq km)
   within Noise Limited Contour     1213954      21555.2
   not affected by terrain losses    773237      14370.2
   lost to NTSC IX                    71148        553.8
   lost to additional IX by ATV       21958        323.8
   lost to all IX                     93106        877.6

 Potential Interfering Stations Included in above Scenario   319

24N MD BALTIMORE            BLCT      19860103KG   LIC
31N NY NEW YORK             BLCT      19860703KH   LIC
32N DC WASHINGTON           BLET      19801107KE   LIC
45N MD BALTIMORE            BMPCT     20030116AAX  CP
28A MD FREDERICK            DTVPLN    DTVP0713     PLN
29A MD BALTIMORE            DTVPLN    DTVP0747     PLN
29A PA JOHNSTOWN            BLCDT     20050606AIE  LIC
30A PA JOHNSTOWN            DTVPLN    DTVP0799     PLN
30A PA RED LION             BLCDT     20050615AAB  LIC
30A VA GOLDVEIN             DTVPLN    DTVP0806     PLN
31A DE WILMINGTON           DTVPLN    DTVP0815     PLN
31A OH CLEVELAND            DTVPLN    DTVP0835     PLN
31A PA SCRANTON             DTVPLN    DTVP0838     PLN
31A VA PORTSMOUTH           DTVPLN    DTVP0846     PLN
32A PA ALTOONA              DTVPLN    DTVP0876     PLN
33A DC WASHINGTON           BMPEDT    20030409AAR  CP
34A DC WASHINGTON           DTVPLN    DTVP0930     PLN
35A DC WASHINGTON           BMPCDT    20060519ACK  CP
46A MD BALTIMORE            BPCDT     19980803KR   CP
23A WV ROMNEY               USERRECORD01           APP
 *Percent new DTV interference without proposal:      7.7  BLET      19960828KE
 *Percent new DTV interference with proposal:         7.7  BLET      19960828KE


Result key:     1152
Scenario      320  Affected station       46
Before Analysis

Results for: 31N MD HAGERSTOWN,          BLET      19960828KE   LIC
                                   POPULATION   AREA (sq km)
   within Noise Limited Contour     1213954      21555.2
   not affected by terrain losses    773237      14370.2
   lost to NTSC IX                    71148        553.8
   lost to additional IX by ATV       21843        315.9
   lost to all IX                     92991        869.8

 Potential Interfering Stations Included in above Scenario   320

24N MD BALTIMORE            BLCT      19860103KG   LIC
31N NY NEW YORK             BLCT      19860703KH   LIC
32N DC WASHINGTON           BLET      19801107KE   LIC
45N MD BALTIMORE            BMPCT     20030116AAX  CP
28A MD FREDERICK            DTVPLN    DTVP0713     PLN
29A MD BALTIMORE            DTVPLN    DTVP0747     PLN
29A PA JOHNSTOWN            BLCDT     20050606AIE  LIC
30A PA JOHNSTOWN            DTVPLN    DTVP0799     PLN
30A PA RED LION             BLCDT     20050615AAB  LIC
30A VA GOLDVEIN             DTVPLN    DTVP0806     PLN
31A DE WILMINGTON           DTVPLN    DTVP0815     PLN
31A OH CLEVELAND            DTVPLN    DTVP0835     PLN
31A PA SCRANTON             DTVPLN    DTVP0838     PLN
31A VA PORTSMOUTH           DTVPLN    DTVP0846     PLN
32A PA ALTOONA              DTVPLN    DTVP0876     PLN
33A DC WASHINGTON           BMPEDT    20030409AAR  CP
34A DC WASHINGTON           DTVPLN    DTVP0930     PLN
35A DC WASHINGTON           DTVPLN    DTVP0968     PLN
46A MD BALTIMORE            BPCDT     19980803KR   CP
```

After Analysis

Results for: 31N MD HAGERSTOWN, BLET 19960828KE LIC

	POPULATION	AREA (sq km)
within Noise Limited Contour	1213954	21555.2
not affected by terrain losses	773237	14370.2
lost to NTSC IX	71148	553.8
lost to additional IX by ATV	21958	323.8
lost to all IX	93106	877.6

Potential Interfering Stations Included in above Scenario 320

24N MD BALTIMORE	BLCT	19860103KG	LIC
31N NY NEW YORK	BLCT	19860703KH	LIC
32N DC WASHINGTON	BLET	19801107KE	LIC
45N MD BALTIMORE	BMPCT	20030116AAX	CP
28A MD FREDERICK	DTVPLN	DTVP0713	PLN
29A MD BALTIMORE	DTVPLN	DTVP0747	PLN
29A PA JOHNSTOWN	BLCDT	20050606AIE	LIC
30A PA JOHNSTOWN	DTVPLN	DTVP0799	PLN
30A PA RED LION	BLCDT	20050615AAB	LIC
30A VA GOLDVEIN	DTVPLN	DTVP0806	PLN
31A DE WILMINGTON	DTVPLN	DTVP0815	PLN
31A OH CLEVELAND	DTVPLN	DTVP0835	PLN
31A PA SCRANTON	DTVPLN	DTVP0838	PLN
31A VA PORTSMOUTH	DTVPLN	DTVP0846	PLN
32A PA ALTOONA	DTVPLN	DTVP0876	PLN
33A DC WASHINGTON	BMPEDT	20030409AAR	CP
34A DC WASHINGTON	DTVPLN	DTVP0930	PLN
35A DC WASHINGTON	DTVPLN	DTVP0968	PLN
46A MD BALTIMORE	BPCDT	19980803KR	CP
23A WV ROMNEY	USERRECORD01		APP

*Percent new DTV interference without proposal: 7.7 BLET 19960828KE
*Percent new DTV interference with proposal: 7.7 BLET 19960828KE

Result key: 1153
Scenario 321 Affected station 46
Before Analysis

Results for: 31N MD HAGERSTOWN, BLET 19960828KE LIC

	POPULATION	AREA (sq km)
within Noise Limited Contour	1213954	21555.2
not affected by terrain losses	773237	14370.2
lost to NTSC IX	71148	553.8
lost to additional IX by ATV	21507	271.5
lost to all IX	92655	825.3

Potential Interfering Stations Included in above Scenario 321

24N MD BALTIMORE	BLCT	19860103KG	LIC
31N NY NEW YORK	BLCT	19860703KH	LIC
32N DC WASHINGTON	BLET	19801107KE	LIC
45N MD BALTIMORE	BMPCT	20030116AAX	CP
28A MD FREDERICK	BLEDT	20050302AEG	LIC
29A MD BALTIMORE	DTVPLN	DTVP0747	PLN
29A PA JOHNSTOWN	BLCDT	20050606AIE	LIC
30A PA JOHNSTOWN	DTVPLN	DTVP0799	PLN
30A PA RED LION	DTVPLN	DTVP0800	PLN
30A VA GOLDVEIN	BLEDT	20031230AAR	LIC
31A DE WILMINGTON	BLCDT	20031203AFL	LIC
31A OH CLEVELAND	DTVPLN	DTVP0835	PLN
31A PA SCRANTON	BLCDT	20060721ABH	LIC
31A VA PORTSMOUTH	DTVPLN	DTVP0846	PLN
32A PA ALTOONA	DTVPLN	DTVP0876	PLN
33A DC WASHINGTON	BMPEDT	20030409AAR	CP
34A DC WASHINGTON	BLCDT	20040206AAS	LIC
35A DC WASHINGTON	BMPCDT	20060519ACK	CP
46A MD BALTIMORE	BPCDT	19980803KR	CP

After Analysis

Results for: 31N MD HAGERSTOWN, BLET 19960828KE LIC

	POPULATION	AREA (sq km)
within Noise Limited Contour	1213954	21555.2
not affected by terrain losses	773237	14370.2
lost to NTSC IX	71148	553.8
lost to additional IX by ATV	21622	279.4
lost to all IX	92770	833.2

Potential Interfering Stations Included in above Scenario 321

24N MD BALTIMORE	BLCT	19860103KG	LIC
31N NY NEW YORK	BLCT	19860703KH	LIC
32N DC WASHINGTON	BLET	19801107KE	LIC
45N MD BALTIMORE	BMPCT	20030116AAX	CP
28A MD FREDERICK	BLEDT	20050302AEG	LIC
29A MD BALTIMORE	DTVPLN	DTVP0747	PLN
29A PA JOHNSTOWN	BLCDT	20050606AIE	LIC
30A PA JOHNSTOWN	DTVPLN	DTVP0799	PLN
30A PA RED LION	DTVPLN	DTVP0800	PLN
30A VA GOLDVEIN	BLEDT	20031230AAR	LIC
31A DE WILMINGTON	BLCDT	20031203AFL	LIC
31A OH CLEVELAND	DTVPLN	DTVP0835	PLN
31A PA SCRANTON	BLCDT	20060721ABH	LIC
31A VA PORTSMOUTH	DTVPLN	DTVP0846	PLN
32A PA ALTOONA	DTVPLN	DTVP0876	PLN
33A DC WASHINGTON	BMPEDT	20030409AAR	CP
34A DC WASHINGTON	BLCDT	20040206AAS	LIC
35A DC WASHINGTON	BMPCDT	20060519ACK	CP
46A MD BALTIMORE	BPCDT	19980803KR	CP
23A WV ROMNEY	USERRECORD01		APP

*Percent new DTV interference without proposal: 7.6 BLET 19960828KE
*Percent new DTV interference with proposal: 7.6 BLET 19960828KE

Result key: 1154
Scenario 322 Affected station 46
Before Analysis

Results for: 31N MD HAGERSTOWN, BLET 19960828KE LIC

	POPULATION	AREA (sq km)
within Noise Limited Contour	1213954	21555.2
not affected by terrain losses	773237	14370.2
lost to NTSC IX	71148	553.8
lost to additional IX by ATV	21507	271.5
lost to all IX	92655	825.3

Potential Interfering Stations Included in above Scenario 322

24N MD BALTIMORE	BLCT	19860103KG	LIC
31N NY NEW YORK	BLCT	19860703KH	LIC
32N DC WASHINGTON	BLET	19801107KE	LIC
45N MD BALTIMORE	BMPCT	20030116AAX	CP
28A MD FREDERICK	BLEDT	20050302AEG	LIC
29A MD BALTIMORE	DTVPLN	DTVP0747	PLN
29A PA JOHNSTOWN	BLCDT	20050606AIE	LIC
30A PA JOHNSTOWN	DTVPLN	DTVP0799	PLN
30A PA RED LION	DTVPLN	DTVP0800	PLN
30A VA GOLDVEIN	BLEDT	20031230AAR	LIC
31A DE WILMINGTON	BLCDT	20031203AFL	LIC
31A OH CLEVELAND	DTVPLN	DTVP0835	PLN
31A PA SCRANTON	BLCDT	20060721ABH	LIC
31A VA PORTSMOUTH	DTVPLN	DTVP0846	PLN
32A PA ALTOONA	DTVPLN	DTVP0876	PLN
33A DC WASHINGTON	BMPEDT	20030409AAR	CP
34A DC WASHINGTON	BLCDT	20040206AAS	LIC
35A DC WASHINGTON	DTVPLN	DTVP0968	PLN

```
46A MD BALTIMORE            BPCDT     19980803KR   CP

After Analysis

Results for: 31N MD HAGERSTOWN,          BLET      19960828KE   LIC
                                   POPULATION   AREA (sq km)
   within Noise Limited Contour     1213954      21555.2
   not affected by terrain losses    773237      14370.2
   lost to NTSC IX                    71148        553.8
   lost to additional IX by ATV       21622        279.4
   lost to all IX                     92770        833.2

 Potential Interfering Stations Included in above Scenario   322

24N MD BALTIMORE            BLCT      19860103KG   LIC
31N NY NEW YORK             BLCT      19860703KH   LIC
32N DC WASHINGTON           BLET      19801107KE   LIC
45N MD BALTIMORE            BMPCT     20030116AAX  CP
28A MD FREDERICK            BLEDT     20050302AEG  LIC
29A MD BALTIMORE            DTVPLN    DTVP0747     PLN
29A PA JOHNSTOWN            BLCDT     20050606AIE  LIC
30A PA JOHNSTOWN            DTVPLN    DTVP0799     PLN
30A PA RED LION             DTVPLN    DTVP0800     PLN
30A VA GOLDVEIN             BLEDT     20031230AAR  LIC
31A DE WILMINGTON           BLCDT     20031203AFL  LIC
31A OH CLEVELAND            DTVPLN    DTVP0835     PLN
31A PA SCRANTON             BLCDT     20060721ABH  LIC
31A VA PORTSMOUTH           DTVPLN    DTVP0846     PLN
32A PA ALTOONA              DTVPLN    DTVP0876     PLN
33A DC WASHINGTON           BMPEDT    20030409AAR  CP
34A DC WASHINGTON           BLCDT     20040206AAS  LIC
35A DC WASHINGTON           DTVPLN    DTVP0968     PLN
46A MD BALTIMORE            BPCDT     19980803KR   CP
23A WV ROMNEY               USERRECORD01           APP
 *Percent new DTV interference without proposal:      7.6  BLET      19960828KE
 *Percent new DTV interference with proposal:         7.6  BLET      19960828KE


Result key:     1155
Scenario      323  Affected station       46
Before Analysis

Results for: 31N MD HAGERSTOWN,          BLET      19960828KE   LIC
                                   POPULATION   AREA (sq km)
   within Noise Limited Contour     1213954      21555.2
   not affected by terrain losses    773237      14370.2
   lost to NTSC IX                    71148        553.8
   lost to additional IX by ATV       21507        271.5
   lost to all IX                     92655        825.3

 Potential Interfering Stations Included in above Scenario   323

24N MD BALTIMORE            BLCT      19860103KG   LIC
31N NY NEW YORK             BLCT      19860703KH   LIC
32N DC WASHINGTON           BLET      19801107KE   LIC
45N MD BALTIMORE            BMPCT     20030116AAX  CP
28A MD FREDERICK            BLEDT     20050302AEG  LIC
29A MD BALTIMORE            DTVPLN    DTVP0747     PLN
29A PA JOHNSTOWN            BLCDT     20050606AIE  LIC
30A PA JOHNSTOWN            DTVPLN    DTVP0799     PLN
30A PA RED LION             DTVPLN    DTVP0800     PLN
30A VA GOLDVEIN             BLEDT     20031230AAR  LIC
31A DE WILMINGTON           BLCDT     20031203AFL  LIC
31A OH CLEVELAND            DTVPLN    DTVP0835     PLN
31A PA SCRANTON             BLCDT     20060721ABH  LIC
31A VA PORTSMOUTH           DTVPLN    DTVP0846     PLN
32A PA ALTOONA              DTVPLN    DTVP0876     PLN
33A DC WASHINGTON           BMPEDT    20030409AAR  CP
34A DC WASHINGTON           DTVPLN    DTVP0930     PLN
```

```
35A DC WASHINGTON           BMPCDT    20060519ACK  CP
46A MD BALTIMORE            BPCDT     19980803KR   CP

After Analysis

Results for: 31N MD HAGERSTOWN,          BLET      19960828KE   LIC
                                   POPULATION   AREA (sq km)
   within Noise Limited Contour     1213954      21555.2
   not affected by terrain losses    773237      14370.2
   lost to NTSC IX                    71148        553.8
   lost to additional IX by ATV       21622        279.4
   lost to all IX                     92770        833.2

 Potential Interfering Stations Included in above Scenario   323

24N MD BALTIMORE            BLCT      19860103KG   LIC
31N NY NEW YORK             BLCT      19860703KH   LIC
32N DC WASHINGTON           BLET      19801107KE   LIC
45N MD BALTIMORE            BMPCT     20030116AAX  CP
28A MD FREDERICK            BLEDT     20050302AEG  LIC
29A MD BALTIMORE            DTVPLN    DTVP0747     PLN
29A PA JOHNSTOWN            BLCDT     20050606AIE  LIC
30A PA JOHNSTOWN            DTVPLN    DTVP0799     PLN
30A PA RED LION             DTVPLN    DTVP0800     PLN
30A VA GOLDVEIN             BLEDT     20031230AAR  LIC
31A DE WILMINGTON           BLCDT     20031203AFL  LIC
31A OH CLEVELAND            DTVPLN    DTVP0835     PLN
31A PA SCRANTON             BLCDT     20060721ABH  LIC
31A VA PORTSMOUTH           DTVPLN    DTVP0846     PLN
32A PA ALTOONA              DTVPLN    DTVP0876     PLN
33A DC WASHINGTON           BMPEDT    20030409AAR  CP
34A DC WASHINGTON           DTVPLN    DTVP0930     PLN
35A DC WASHINGTON           BMPCDT    20060519ACK  CP
46A MD BALTIMORE            BPCDT     19980803KR   CP
23A WV ROMNEY               USERRECORD01           APP
 *Percent new DTV interference without proposal:      7.6  BLET      19960828KE
 *Percent new DTV interference with proposal:         7.6  BLET      19960828KE


Result key:     1156
Scenario      324  Affected station       46
Before Analysis

Results for: 31N MD HAGERSTOWN,          BLET      19960828KE   LIC
                                   POPULATION   AREA (sq km)
   within Noise Limited Contour     1213954      21555.2
   not affected by terrain losses    773237      14370.2
   lost to NTSC IX                    71148        553.8
   lost to additional IX by ATV       21507        271.5
   lost to all IX                     92655        825.3

 Potential Interfering Stations Included in above Scenario   324

24N MD BALTIMORE            BLCT      19860103KG   LIC
31N NY NEW YORK             BLCT      19860703KH   LIC
32N DC WASHINGTON           BLET      19801107KE   LIC
45N MD BALTIMORE            BMPCT     20030116AAX  CP
28A MD FREDERICK            BLEDT     20050302AEG  LIC
29A MD BALTIMORE            DTVPLN    DTVP0747     PLN
29A PA JOHNSTOWN            BLCDT     20050606AIE  LIC
30A PA JOHNSTOWN            DTVPLN    DTVP0799     PLN
30A PA RED LION             DTVPLN    DTVP0800     PLN
30A VA GOLDVEIN             BLEDT     20031230AAR  LIC
31A DE WILMINGTON           BLCDT     20031203AFL  LIC
31A OH CLEVELAND            DTVPLN    DTVP0835     PLN
31A PA SCRANTON             BLCDT     20060721ABH  LIC
31A VA PORTSMOUTH           DTVPLN    DTVP0846     PLN
32A PA ALTOONA              DTVPLN    DTVP0876     PLN
33A DC WASHINGTON           BMPEDT    20030409AAR  CP
```

```
34A DC WASHINGTON           DTVPLN    DTVP0930     PLN
35A DC WASHINGTON           DTVPLN    DTVP0968     PLN
46A MD BALTIMORE            BPCDT     19980803KR   CP

After Analysis

Results for: 31N MD HAGERSTOWN,          BLET      19960828KE   LIC
                                   POPULATION   AREA (sq km)
   within Noise Limited Contour     1213954      21555.2
   not affected by terrain losses    773237      14370.2
   lost to NTSC IX                    71148        553.8
   lost to additional IX by ATV       21622        279.4
   lost to all IX                     92770        833.2

 Potential Interfering Stations Included in above Scenario   324

24N MD BALTIMORE            BLCT      19860103KG   LIC
31N NY NEW YORK             BLCT      19860703KH   LIC
32N DC WASHINGTON           BLET      19801107KE   LIC
45N MD BALTIMORE            BMPCT     20030116AAX  CP
28A MD FREDERICK            BLEDT     20050302AEG  LIC
29A MD BALTIMORE            DTVPLN    DTVP0747     PLN
29A PA JOHNSTOWN            BLCDT     20050606AIE  LIC
30A PA JOHNSTOWN            DTVPLN    DTVP0799     PLN
30A PA RED LION             DTVPLN    DTVP0800     PLN
30A VA GOLDVEIN             BLEDT     20031230AAR  LIC
31A DE WILMINGTON           BLCDT     20031203AFL  LIC
31A OH CLEVELAND            DTVPLN    DTVP0835     PLN
31A PA SCRANTON             BLCDT     20060721ABH  LIC
31A VA PORTSMOUTH           DTVPLN    DTVP0846     PLN
32A PA ALTOONA              DTVPLN    DTVP0876     PLN
33A DC WASHINGTON           BMPEDT    20030409AAR  CP
34A DC WASHINGTON           DTVPLN    DTVP0930     PLN
35A DC WASHINGTON           DTVPLN    DTVP0968     PLN
46A MD BALTIMORE            BPCDT     19980803KR   CP
23A WV ROMNEY               USERRECORD01           APP
 *Percent new DTV interference without proposal:      7.6  BLET      19960828KE
 *Percent new DTV interference with proposal:         7.6  BLET      19960828KE


Result key:     1157
Scenario      325  Affected station       46
Before Analysis

Results for: 31N MD HAGERSTOWN,          BLET      19960828KE   LIC
                                   POPULATION   AREA (sq km)
   within Noise Limited Contour     1213954      21555.2
   not affected by terrain losses    773237      14370.2
   lost to NTSC IX                    71148        553.8
   lost to additional IX by ATV       20205        245.8
   lost to all IX                     91353        799.7

 Potential Interfering Stations Included in above Scenario   325

24N MD BALTIMORE            BLCT      19860103KG   LIC
31N NY NEW YORK             BLCT      19860703KH   LIC
32N DC WASHINGTON           BLET      19801107KE   LIC
45N MD BALTIMORE            BMPCT     20030116AAX  CP
28A MD FREDERICK            BLEDT     20050302AEG  LIC
29A MD BALTIMORE            DTVPLN    DTVP0747     PLN
29A PA JOHNSTOWN            BLCDT     20050606AIE  LIC
30A PA JOHNSTOWN            DTVPLN    DTVP0799     PLN
30A PA RED LION             DTVPLN    DTVP0800     PLN
30A VA GOLDVEIN             BLEDT     20031230AAR  LIC
31A DE WILMINGTON           BLCDT     20031203AFL  LIC
31A OH CLEVELAND            DTVPLN    DTVP0835     PLN
31A PA SCRANTON             DTVPLN    DTVP0838     PLN
31A VA PORTSMOUTH           DTVPLN    DTVP0846     PLN
32A PA ALTOONA              DTVPLN    DTVP0876     PLN
```

```
33A DC WASHINGTON           BMPEDT    20030409AAR  CP
34A DC WASHINGTON           BLCDT     20040206AAS  LIC
35A DC WASHINGTON           BMPCDT    20060519ACK  CP
46A MD BALTIMORE            BPCDT     19980803KR   CP

After Analysis

Results for: 31N MD HAGERSTOWN,          BLET      19960828KE   LIC
                                   POPULATION   AREA (sq km)
   within Noise Limited Contour     1213954      21555.2
   not affected by terrain losses    773237      14370.2
   lost to NTSC IX                    71148        553.8
   lost to additional IX by ATV       20320        253.7
   lost to all IX                     91468        807.6

 Potential Interfering Stations Included in above Scenario   325

24N MD BALTIMORE            BLCT      19860103KG   LIC
31N NY NEW YORK             BLCT      19860703KH   LIC
32N DC WASHINGTON           BLET      19801107KE   LIC
45N MD BALTIMORE            BMPCT     20030116AAX  CP
28A MD FREDERICK            BLEDT     20050302AEG  LIC
29A MD BALTIMORE            DTVPLN    DTVP0747     PLN
29A PA JOHNSTOWN            BLCDT     20050606AIE  LIC
30A PA JOHNSTOWN            DTVPLN    DTVP0799     PLN
30A PA RED LION             DTVPLN    DTVP0800     PLN
30A VA GOLDVEIN             BLEDT     20031230AAR  LIC
31A DE WILMINGTON           BLCDT     20031203AFL  LIC
31A OH CLEVELAND            DTVPLN    DTVP0835     PLN
31A PA SCRANTON             DTVPLN    DTVP0838     PLN
31A VA PORTSMOUTH           DTVPLN    DTVP0846     PLN
32A PA ALTOONA              DTVPLN    DTVP0876     PLN
33A DC WASHINGTON           BMPEDT    20030409AAR  CP
34A DC WASHINGTON           BLCDT     20040206AAS  LIC
35A DC WASHINGTON           BMPCDT    20060519ACK  CP
46A MD BALTIMORE            BPCDT     19980803KR   CP
23A WV ROMNEY               USERRECORD01           APP
 *Percent new DTV interference without proposal:      7.5  BLET      19960828KE
 *Percent new DTV interference with proposal:         7.5  BLET      19960828KE


Result key:     1158
Scenario      326  Affected station       46
Before Analysis

Results for: 31N MD HAGERSTOWN,          BLET      19960828KE   LIC
                                   POPULATION   AREA (sq km)
   within Noise Limited Contour     1213954      21555.2
   not affected by terrain losses    773237      14370.2
   lost to NTSC IX                    71148        553.8
   lost to additional IX by ATV       20205        245.8
   lost to all IX                     91353        799.7

 Potential Interfering Stations Included in above Scenario   326

24N MD BALTIMORE            BLCT      19860103KG   LIC
31N NY NEW YORK             BLCT      19860703KH   LIC
32N DC WASHINGTON           BLET      19801107KE   LIC
45N MD BALTIMORE            BMPCT     20030116AAX  CP
28A MD FREDERICK            BLEDT     20050302AEG  LIC
29A MD BALTIMORE            DTVPLN    DTVP0747     PLN
29A PA JOHNSTOWN            BLCDT     20050606AIE  LIC
30A PA JOHNSTOWN            DTVPLN    DTVP0799     PLN
30A PA RED LION             DTVPLN    DTVP0800     PLN
30A VA GOLDVEIN             BLEDT     20031230AAR  LIC
31A DE WILMINGTON           BLCDT     20031203AFL  LIC
31A OH CLEVELAND            DTVPLN    DTVP0835     PLN
31A PA SCRANTON             DTVPLN    DTVP0838     PLN
31A VA PORTSMOUTH           DTVPLN    DTVP0846     PLN
```

```
32A PA ALTOONA              DTVPLN    DTVP0876     PLN
33A DC WASHINGTON           BMPEDT    20030409AAR  CP
34A DC WASHINGTON           BLCDT     20040206AAS  LIC
35A DC WASHINGTON           DTVPLN    DTVP0968     PLN
46A MD BALTIMORE            BPCDT     19980803KR   CP

After Analysis

Results for: 31N MD HAGERSTOWN,          BLET      19960828KE   LIC
                                   POPULATION   AREA (sq km)
   within Noise Limited Contour     1213954      21555.2
   not affected by terrain losses    773237      14370.2
   lost to NTSC IX                    71148        553.8
   lost to additional IX by ATV       20320        253.7
   lost to all IX                     91468        807.6

 Potential Interfering Stations Included in above Scenario   326

24N MD BALTIMORE            BLCT      19860103KG   LIC
31N NY NEW YORK             BLCT      19860703KH   LIC
32N DC WASHINGTON           BLET      19801107KE   LIC
45N MD BALTIMORE            BMPCT     20030116AAX  CP
28A MD FREDERICK            BLEDT     20050302AEG  LIC
29A MD BALTIMORE            DTVPLN    DTVP0747     PLN
29A PA JOHNSTOWN            BLCDT     20050606AIE  LIC
30A PA JOHNSTOWN            DTVPLN    DTVP0799     PLN
30A PA RED LION             DTVPLN    DTVP0800     PLN
30A VA GOLDVEIN             BLEDT     20031230AAR  LIC
31A DE WILMINGTON           BLCDT     20031203AFL  LIC
31A OH CLEVELAND            DTVPLN    DTVP0835     PLN
31A PA SCRANTON             DTVPLN    DTVP0838     PLN
31A VA PORTSMOUTH           DTVPLN    DTVP0846     PLN
32A PA ALTOONA              DTVPLN    DTVP0876     PLN
33A DC WASHINGTON           BMPEDT    20030409AAR  CP
34A DC WASHINGTON           BLCDT     20040206AAS  LIC
35A DC WASHINGTON           DTVPLN    DTVP0968     PLN
46A MD BALTIMORE            BPCDT     19980803KR   CP
23A WV ROMNEY               USERRECORD01           APP
 *Percent new DTV interference without proposal:      7.5  BLET      19960828KE
 *Percent new DTV interference with proposal:         7.5  BLET      19960828KE


Result key:     1159
Scenario      327  Affected station       46
Before Analysis

Results for: 31N MD HAGERSTOWN,          BLET      19960828KE   LIC
                                   POPULATION   AREA (sq km)
   within Noise Limited Contour     1213954      21555.2
   not affected by terrain losses    773237      14370.2
   lost to NTSC IX                    71148        553.8
   lost to additional IX by ATV       20205        245.8
   lost to all IX                     91353        799.7

 Potential Interfering Stations Included in above Scenario   327

24N MD BALTIMORE            BLCT      19860103KG   LIC
31N NY NEW YORK             BLCT      19860703KH   LIC
32N DC WASHINGTON           BLET      19801107KE   LIC
45N MD BALTIMORE            BMPCT     20030116AAX  CP
28A MD FREDERICK            BLEDT     20050302AEG  LIC
29A MD BALTIMORE            DTVPLN    DTVP0747     PLN
29A PA JOHNSTOWN            BLCDT     20050606AIE  LIC
30A PA JOHNSTOWN            DTVPLN    DTVP0799     PLN
30A PA RED LION             DTVPLN    DTVP0800     PLN
30A VA GOLDVEIN             BLEDT     20031230AAR  LIC
31A DE WILMINGTON           BLCDT     20031203AFL  LIC
31A OH CLEVELAND            DTVPLN    DTVP0835     PLN
31A PA SCRANTON             DTVPLN    DTVP0838     PLN
```

```
31A VA PORTSMOUTH           DTVPLN    DTVP0846     PLN
32A PA ALTOONA              DTVPLN    DTVP0876     PLN
33A DC WASHINGTON           BMPEDT    20030409AAR  CP
34A DC WASHINGTON           DTVPLN    DTVP0930     PLN
35A DC WASHINGTON           BMPCDT    20060519ACK  CP
46A MD BALTIMORE            BPCDT     19980803KR   CP

After Analysis

Results for: 31N MD HAGERSTOWN,          BLET      19960828KE   LIC
                                   POPULATION   AREA (sq km)
   within Noise Limited Contour     1213954      21555.2
   not affected by terrain losses    773237      14370.2
   lost to NTSC IX                    71148        553.8
   lost to additional IX by ATV       20320        253.7
   lost to all IX                     91468        807.6

 Potential Interfering Stations Included in above Scenario   327

24N MD BALTIMORE            BLCT      19860103KG   LIC
31N NY NEW YORK             BLCT      19860703KH   LIC
32N DC WASHINGTON           BLET      19801107KE   LIC
45N MD BALTIMORE            BMPCT     20030116AAX  CP
28A MD FREDERICK            BLEDT     20050302AEG  LIC
29A MD BALTIMORE            DTVPLN    DTVP0747     PLN
29A PA JOHNSTOWN            BLCDT     20050606AIE  LIC
30A PA JOHNSTOWN            DTVPLN    DTVP0799     PLN
30A PA RED LION             DTVPLN    DTVP0800     PLN
30A VA GOLDVEIN             BLEDT     20031230AAR  LIC
31A DE WILMINGTON           BLCDT     20031203AFL  LIC
31A OH CLEVELAND            DTVPLN    DTVP0835     PLN
31A PA SCRANTON             DTVPLN    DTVP0838     PLN
31A VA PORTSMOUTH           DTVPLN    DTVP0846     PLN
32A PA ALTOONA              DTVPLN    DTVP0876     PLN
33A DC WASHINGTON           BMPEDT    20030409AAR  CP
34A DC WASHINGTON           DTVPLN    DTVP0930     PLN
35A DC WASHINGTON           BMPCDT    20060519ACK  CP
46A MD BALTIMORE            BPCDT     19980803KR   CP
23A WV ROMNEY               USERRECORD01           APP
 *Percent new DTV interference without proposal:      7.5  BLET      19960828KE
 *Percent new DTV interference with proposal:         7.5  BLET      19960828KE


Result key:     1160
Scenario      328  Affected station       46
Before Analysis

Results for: 31N MD HAGERSTOWN,          BLET      19960828KE   LIC
                                   POPULATION   AREA (sq km)
   within Noise Limited Contour     1213954      21555.2
   not affected by terrain losses    773237      14370.2
   lost to NTSC IX                    71148        553.8
   lost to additional IX by ATV       20205        245.8
   lost to all IX                     91353        799.7

 Potential Interfering Stations Included in above Scenario   328

24N MD BALTIMORE            BLCT      19860103KG   LIC
31N NY NEW YORK             BLCT      19860703KH   LIC
32N DC WASHINGTON           BLET      19801107KE   LIC
45N MD BALTIMORE            BMPCT     20030116AAX  CP
28A MD FREDERICK            BLEDT     20050302AEG  LIC
29A MD BALTIMORE            DTVPLN    DTVP0747     PLN
29A PA JOHNSTOWN            BLCDT     20050606AIE  LIC
30A PA JOHNSTOWN            DTVPLN    DTVP0799     PLN
30A PA RED LION             DTVPLN    DTVP0800     PLN
30A VA GOLDVEIN             BLEDT     20031230AAR  LIC
31A DE WILMINGTON           BLCDT     20031203AFL  LIC
31A OH CLEVELAND            DTVPLN    DTVP0835     PLN
```

```
31A PA SCRANTON             DTVPLN    DTVP0838     PLN
31A VA PORTSMOUTH           DTVPLN    DTVP0846     PLN
32A PA ALTOONA              DTVPLN    DTVP0876     PLN
33A DC WASHINGTON           BMPEDT    20030409AAR  CP
34A DC WASHINGTON           DTVPLN    DTVP0930     PLN
35A DC WASHINGTON           DTVPLN    DTVP0968     PLN
46A MD BALTIMORE            BPCDT     19980803KR   CP

After Analysis

Results for: 31N MD HAGERSTOWN,          BLET      19960828KE   LIC
                                  POPULATION   AREA (sq km)
   within Noise Limited Contour     1213954      21555.2
   not affected by terrain losses    773237      14370.2
   lost to NTSC IX                    71148        553.8
   lost to additional IX by ATV       20320        253.7
   lost to all IX                     91468        807.6

 Potential Interfering Stations Included in above Scenario   328

24N MD BALTIMORE            BLCT      19860103KG   LIC
31N NY NEW YORK             BLCT      19860703KH   LIC
32N DC WASHINGTON           BLET      19801107KE   LIC
45N MD BALTIMORE            BMPCT     20030116AAX  CP
28A MD FREDERICK            BLEDT     20050302AEG  LIC
29A MD BALTIMORE            DTVPLN    DTVP0747     PLN
29A PA JOHNSTOWN            BLCDT     20050606AIE  LIC
30A PA JOHNSTOWN            DTVPLN    DTVP0799     PLN
30A PA RED LION             DTVPLN    DTVP0800     PLN
30A VA GOLDVEIN             BLEDT     20031230AAR  LIC
31A DE WILMINGTON           BLCDT     20031203AFL  LIC
31A OH CLEVELAND            DTVPLN    DTVP0835     PLN
31A PA SCRANTON             DTVPLN    DTVP0838     PLN
31A VA PORTSMOUTH           DTVPLN    DTVP0846     PLN
32A PA ALTOONA              DTVPLN    DTVP0876     PLN
33A DC WASHINGTON           BMPEDT    20030409AAR  CP
34A DC WASHINGTON           DTVPLN    DTVP0930     PLN
35A DC WASHINGTON           DTVPLN    DTVP0968     PLN
46A MD BALTIMORE            BPCDT     19980803KR   CP
23A WV ROMNEY               USERRECORD01           APP
 *Percent new DTV interference without proposal:      7.5  BLET      19960828KE
 *Percent new DTV interference with proposal:         7.5  BLET      19960828KE


Result key:     1161
Scenario      329  Affected station       46
Before Analysis

Results for: 31N MD HAGERSTOWN,          BLET      19960828KE   LIC
                                  POPULATION   AREA (sq km)
   within Noise Limited Contour     1213954      21555.2
   not affected by terrain losses    773237      14370.2
   lost to NTSC IX                    71148        553.8
   lost to additional IX by ATV       19329        275.4
   lost to all IX                     90477        829.3

 Potential Interfering Stations Included in above Scenario   329

24N MD BALTIMORE            BLCT      19860103KG   LIC
31N NY NEW YORK             BLCT      19860703KH   LIC
32N DC WASHINGTON           BLET      19801107KE   LIC
45N MD BALTIMORE            BMPCT     20030116AAX  CP
28A MD FREDERICK            BLEDT     20050302AEG  LIC
29A MD BALTIMORE            DTVPLN    DTVP0747     PLN
29A PA JOHNSTOWN            BLCDT     20050606AIE  LIC
30A PA JOHNSTOWN            DTVPLN    DTVP0799     PLN
30A PA RED LION             DTVPLN    DTVP0800     PLN
30A VA GOLDVEIN             BLEDT     20031230AAR  LIC
31A DE WILMINGTON           DTVPLN    DTVP0815     PLN
```

```
31A OH CLEVELAND            DTVPLN    DTVP0835     PLN
31A PA SCRANTON             BLCDT     20060721ABH  LIC
31A VA PORTSMOUTH           DTVPLN    DTVP0846     PLN
32A PA ALTOONA              DTVPLN    DTVP0876     PLN
33A DC WASHINGTON           BMPEDT    20030409AAR  CP
34A DC WASHINGTON           BLCDT     20040206AAS  LIC
35A DC WASHINGTON           BMPCDT    20060519ACK  CP
46A MD BALTIMORE            BPCDT     19980803KR   CP

After Analysis

Results for: 31N MD HAGERSTOWN,          BLET      19960828KE   LIC
                                   POPULATION   AREA (sq km)
   within Noise Limited Contour     1213954      21555.2
   not affected by terrain losses    773237      14370.2
   lost to NTSC IX                    71148        553.8
   lost to additional IX by ATV       19444        283.3
   lost to all IX                     90592        837.2

 Potential Interfering Stations Included in above Scenario   329

24N MD BALTIMORE            BLCT      19860103KG   LIC
31N NY NEW YORK             BLCT      19860703KH   LIC
32N DC WASHINGTON           BLET      19801107KE   LIC
45N MD BALTIMORE            BMPCT     20030116AAX  CP
28A MD FREDERICK            BLEDT     20050302AEG  LIC
29A MD BALTIMORE            DTVPLN    DTVP0747     PLN
29A PA JOHNSTOWN            BLCDT     20050606AIE  LIC
30A PA JOHNSTOWN            DTVPLN    DTVP0799     PLN
30A PA RED LION             DTVPLN    DTVP0800     PLN
30A VA GOLDVEIN             BLEDT     20031230AAR  LIC
31A DE WILMINGTON           DTVPLN    DTVP0815     PLN
31A OH CLEVELAND            DTVPLN    DTVP0835     PLN
31A PA SCRANTON             BLCDT     20060721ABH  LIC
31A VA PORTSMOUTH           DTVPLN    DTVP0846     PLN
32A PA ALTOONA              DTVPLN    DTVP0876     PLN
33A DC WASHINGTON           BMPEDT    20030409AAR  CP
34A DC WASHINGTON           BLCDT     20040206AAS  LIC
35A DC WASHINGTON           BMPCDT    20060519ACK  CP
46A MD BALTIMORE            BPCDT     19980803KR   CP
23A WV ROMNEY               USERRECORD01           APP
 *Percent new DTV interference without proposal:      7.5  BLET      19960828KE
 *Percent new DTV interference with proposal:         7.5  BLET      19960828KE


Result key:     1162
Scenario      330  Affected station       46
Before Analysis

Results for: 31N MD HAGERSTOWN,          BLET      19960828KE   LIC
                                   POPULATION   AREA (sq km)
   within Noise Limited Contour     1213954      21555.2
   not affected by terrain losses    773237      14370.2
   lost to NTSC IX                    71148        553.8
   lost to additional IX by ATV       19329        275.4
   lost to all IX                     90477        829.3

 Potential Interfering Stations Included in above Scenario   330

24N MD BALTIMORE            BLCT      19860103KG   LIC
31N NY NEW YORK             BLCT      19860703KH   LIC
32N DC WASHINGTON           BLET      19801107KE   LIC
45N MD BALTIMORE            BMPCT     20030116AAX  CP
28A MD FREDERICK            BLEDT     20050302AEG  LIC
29A MD BALTIMORE            DTVPLN    DTVP0747     PLN
29A PA JOHNSTOWN            BLCDT     20050606AIE  LIC
30A PA JOHNSTOWN            DTVPLN    DTVP0799     PLN
30A PA RED LION             DTVPLN    DTVP0800     PLN
30A VA GOLDVEIN             BLEDT     20031230AAR  LIC
```

```
31A DE WILMINGTON           DTVPLN    DTVP0815     PLN
31A OH CLEVELAND            DTVPLN    DTVP0835     PLN
31A PA SCRANTON             BLCDT     20060721ABH  LIC
31A VA PORTSMOUTH           DTVPLN    DTVP0846     PLN
32A PA ALTOONA              DTVPLN    DTVP0876     PLN
33A DC WASHINGTON           BMPEDT    20030409AAR  CP
34A DC WASHINGTON           BLCDT     20040206AAS  LIC
35A DC WASHINGTON           DTVPLN    DTVP0968     PLN
46A MD BALTIMORE            BPCDT     19980803KR   CP

After Analysis

Results for: 31N MD HAGERSTOWN,          BLET      19960828KE   LIC
                                  POPULATION   AREA (sq km)
   within Noise Limited Contour     1213954      21555.2
   not affected by terrain losses    773237      14370.2
   lost to NTSC IX                    71148        553.8
   lost to additional IX by ATV       19444        283.3
   lost to all IX                     90592        837.2

 Potential Interfering Stations Included in above Scenario   330

24N MD BALTIMORE            BLCT      19860103KG   LIC
31N NY NEW YORK             BLCT      19860703KH   LIC
32N DC WASHINGTON           BLET      19801107KE   LIC
45N MD BALTIMORE            BMPCT     20030116AAX  CP
28A MD FREDERICK            BLEDT     20050302AEG  LIC
29A MD BALTIMORE            DTVPLN    DTVP0747     PLN
29A PA JOHNSTOWN            BLCDT     20050606AIE  LIC
30A PA JOHNSTOWN            DTVPLN    DTVP0799     PLN
30A PA RED LION             DTVPLN    DTVP0800     PLN
30A VA GOLDVEIN             BLEDT     20031230AAR  LIC
31A DE WILMINGTON           DTVPLN    DTVP0815     PLN
31A OH CLEVELAND            DTVPLN    DTVP0835     PLN
31A PA SCRANTON             BLCDT     20060721ABH  LIC
31A VA PORTSMOUTH           DTVPLN    DTVP0846     PLN
32A PA ALTOONA              DTVPLN    DTVP0876     PLN
33A DC WASHINGTON           BMPEDT    20030409AAR  CP
34A DC WASHINGTON           BLCDT     20040206AAS  LIC
35A DC WASHINGTON           DTVPLN    DTVP0968     PLN
46A MD BALTIMORE            BPCDT     19980803KR   CP
23A WV ROMNEY               USERRECORD01           APP
 *Percent new DTV interference without proposal:      7.5  BLET      19960828KE
 *Percent new DTV interference with proposal:         7.5  BLET      19960828KE


Result key:     1163
Scenario      331  Affected station       46
Before Analysis

Results for: 31N MD HAGERSTOWN,          BLET      19960828KE   LIC
                                  POPULATION   AREA (sq km)
   within Noise Limited Contour     1213954      21555.2
   not affected by terrain losses    773237      14370.2
   lost to NTSC IX                    71148        553.8
   lost to additional IX by ATV       19329        275.4
   lost to all IX                     90477        829.3

 Potential Interfering Stations Included in above Scenario   331

24N MD BALTIMORE            BLCT      19860103KG   LIC
31N NY NEW YORK             BLCT      19860703KH   LIC
32N DC WASHINGTON           BLET      19801107KE   LIC
45N MD BALTIMORE            BMPCT     20030116AAX  CP
28A MD FREDERICK            BLEDT     20050302AEG  LIC
29A MD BALTIMORE            DTVPLN    DTVP0747     PLN
29A PA JOHNSTOWN            BLCDT     20050606AIE  LIC
30A PA JOHNSTOWN            DTVPLN    DTVP0799     PLN
30A PA RED LION             DTVPLN    DTVP0800     PLN
```

```
30A VA GOLDVEIN             BLEDT     20031230AAR  LIC
31A DE WILMINGTON           DTVPLN    DTVP0815     PLN
31A OH CLEVELAND            DTVPLN    DTVP0835     PLN
31A PA SCRANTON             BLCDT     20060721ABH  LIC
31A VA PORTSMOUTH           DTVPLN    DTVP0846     PLN
32A PA ALTOONA              DTVPLN    DTVP0876     PLN
33A DC WASHINGTON           BMPEDT    20030409AAR  CP
34A DC WASHINGTON           DTVPLN    DTVP0930     PLN
35A DC WASHINGTON           BMPCDT    20060519ACK  CP
46A MD BALTIMORE            BPCDT     19980803KR   CP

After Analysis

Results for: 31N MD HAGERSTOWN,          BLET      19960828KE   LIC
                                   POPULATION   AREA (sq km)
   within Noise Limited Contour     1213954      21555.2
   not affected by terrain losses    773237      14370.2
   lost to NTSC IX                    71148        553.8
   lost to additional IX by ATV       19444        283.3
   lost to all IX                     90592        837.2

 Potential Interfering Stations Included in above Scenario   331

24N MD BALTIMORE            BLCT      19860103KG   LIC
31N NY NEW YORK             BLCT      19860703KH   LIC
32N DC WASHINGTON           BLET      19801107KE   LIC
45N MD BALTIMORE            BMPCT     20030116AAX  CP
28A MD FREDERICK            BLEDT     20050302AEG  LIC
29A MD BALTIMORE            DTVPLN    DTVP0747     PLN
29A PA JOHNSTOWN            BLCDT     20050606AIE  LIC
30A PA JOHNSTOWN            DTVPLN    DTVP0799     PLN
30A PA RED LION             DTVPLN    DTVP0800     PLN
30A VA GOLDVEIN             BLEDT     20031230AAR  LIC
31A DE WILMINGTON           DTVPLN    DTVP0815     PLN
31A OH CLEVELAND            DTVPLN    DTVP0835     PLN
31A PA SCRANTON             BLCDT     20060721ABH  LIC
31A VA PORTSMOUTH           DTVPLN    DTVP0846     PLN
32A PA ALTOONA              DTVPLN    DTVP0876     PLN
33A DC WASHINGTON           BMPEDT    20030409AAR  CP
34A DC WASHINGTON           DTVPLN    DTVP0930     PLN
35A DC WASHINGTON           BMPCDT    20060519ACK  CP
46A MD BALTIMORE            BPCDT     19980803KR   CP
23A WV ROMNEY               USERRECORD01           APP
 *Percent new DTV interference without proposal:      7.5  BLET      19960828KE
 *Percent new DTV interference with proposal:         7.5  BLET      19960828KE


Result key:     1164
Scenario      332  Affected station       46
Before Analysis

Results for: 31N MD HAGERSTOWN,          BLET      19960828KE   LIC
                                   POPULATION   AREA (sq km)
   within Noise Limited Contour     1213954      21555.2
   not affected by terrain losses    773237      14370.2
   lost to NTSC IX                    71148        553.8
   lost to additional IX by ATV       19329        275.4
   lost to all IX                     90477        829.3

 Potential Interfering Stations Included in above Scenario   332

24N MD BALTIMORE            BLCT      19860103KG   LIC
31N NY NEW YORK             BLCT      19860703KH   LIC
32N DC WASHINGTON           BLET      19801107KE   LIC
45N MD BALTIMORE            BMPCT     20030116AAX  CP
28A MD FREDERICK            BLEDT     20050302AEG  LIC
29A MD BALTIMORE            DTVPLN    DTVP0747     PLN
29A PA JOHNSTOWN            BLCDT     20050606AIE  LIC
30A PA JOHNSTOWN            DTVPLN    DTVP0799     PLN
```

```
30A PA RED LION             DTVPLN    DTVP0800     PLN
30A VA GOLDVEIN             BLEDT     20031230AAR  LIC
31A DE WILMINGTON           DTVPLN    DTVP0815     PLN
31A OH CLEVELAND            DTVPLN    DTVP0835     PLN
31A PA SCRANTON             BLCDT     20060721ABH  LIC
31A VA PORTSMOUTH           DTVPLN    DTVP0846     PLN
32A PA ALTOONA              DTVPLN    DTVP0876     PLN
33A DC WASHINGTON           BMPEDT    20030409AAR  CP
34A DC WASHINGTON           DTVPLN    DTVP0930     PLN
35A DC WASHINGTON           DTVPLN    DTVP0968     PLN
46A MD BALTIMORE            BPCDT     19980803KR   CP

After Analysis

Results for: 31N MD HAGERSTOWN,          BLET      19960828KE   LIC
                                  POPULATION   AREA (sq km)
   within Noise Limited Contour     1213954      21555.2
   not affected by terrain losses    773237      14370.2
   lost to NTSC IX                    71148        553.8
   lost to additional IX by ATV       19444        283.3
   lost to all IX                     90592        837.2

 Potential Interfering Stations Included in above Scenario   332

24N MD BALTIMORE            BLCT      19860103KG   LIC
31N NY NEW YORK             BLCT      19860703KH   LIC
32N DC WASHINGTON           BLET      19801107KE   LIC
45N MD BALTIMORE            BMPCT     20030116AAX  CP
28A MD FREDERICK            BLEDT     20050302AEG  LIC
29A MD BALTIMORE            DTVPLN    DTVP0747     PLN
29A PA JOHNSTOWN            BLCDT     20050606AIE  LIC
30A PA JOHNSTOWN            DTVPLN    DTVP0799     PLN
30A PA RED LION             DTVPLN    DTVP0800     PLN
30A VA GOLDVEIN             BLEDT     20031230AAR  LIC
31A DE WILMINGTON           DTVPLN    DTVP0815     PLN
31A OH CLEVELAND            DTVPLN    DTVP0835     PLN
31A PA SCRANTON             BLCDT     20060721ABH  LIC
31A VA PORTSMOUTH           DTVPLN    DTVP0846     PLN
32A PA ALTOONA              DTVPLN    DTVP0876     PLN
33A DC WASHINGTON           BMPEDT    20030409AAR  CP
34A DC WASHINGTON           DTVPLN    DTVP0930     PLN
35A DC WASHINGTON           DTVPLN    DTVP0968     PLN
46A MD BALTIMORE            BPCDT     19980803KR   CP
23A WV ROMNEY               USERRECORD01           APP
 *Percent new DTV interference without proposal:      7.5  BLET      19960828KE
 *Percent new DTV interference with proposal:         7.5  BLET      19960828KE


Result key:     1165
Scenario      333  Affected station       46
Before Analysis

Results for: 31N MD HAGERSTOWN,          BLET      19960828KE   LIC
                                  POPULATION   AREA (sq km)
   within Noise Limited Contour     1213954      21555.2
   not affected by terrain losses    773237      14370.2
   lost to NTSC IX                    71148        553.8
   lost to additional IX by ATV       17215        248.8
   lost to all IX                     88363        802.6

 Potential Interfering Stations Included in above Scenario   333

24N MD BALTIMORE            BLCT      19860103KG   LIC
31N NY NEW YORK             BLCT      19860703KH   LIC
32N DC WASHINGTON           BLET      19801107KE   LIC
45N MD BALTIMORE            BMPCT     20030116AAX  CP
28A MD FREDERICK            BLEDT     20050302AEG  LIC
29A MD BALTIMORE            DTVPLN    DTVP0747     PLN
29A PA JOHNSTOWN            BLCDT     20050606AIE  LIC
```

```
30A PA JOHNSTOWN            DTVPLN    DTVP0799     PLN
30A PA RED LION             DTVPLN    DTVP0800     PLN
30A VA GOLDVEIN             BLEDT     20031230AAR  LIC
31A DE WILMINGTON           DTVPLN    DTVP0815     PLN
31A OH CLEVELAND            DTVPLN    DTVP0835     PLN
31A PA SCRANTON             DTVPLN    DTVP0838     PLN
31A VA PORTSMOUTH           DTVPLN    DTVP0846     PLN
32A PA ALTOONA              DTVPLN    DTVP0876     PLN
33A DC WASHINGTON           BMPEDT    20030409AAR  CP
34A DC WASHINGTON           BLCDT     20040206AAS  LIC
35A DC WASHINGTON           BMPCDT    20060519ACK  CP
46A MD BALTIMORE            BPCDT     19980803KR   CP

After Analysis

Results for: 31N MD HAGERSTOWN,          BLET      19960828KE   LIC
                                  POPULATION   AREA (sq km)
   within Noise Limited Contour     1213954      21555.2
   not affected by terrain losses    773237      14370.2
   lost to NTSC IX                    71148        553.8
   lost to additional IX by ATV       17330        256.7
   lost to all IX                     88478        810.5

 Potential Interfering Stations Included in above Scenario   333

24N MD BALTIMORE            BLCT      19860103KG   LIC
31N NY NEW YORK             BLCT      19860703KH   LIC
32N DC WASHINGTON           BLET      19801107KE   LIC
45N MD BALTIMORE            BMPCT     20030116AAX  CP
28A MD FREDERICK            BLEDT     20050302AEG  LIC
29A MD BALTIMORE            DTVPLN    DTVP0747     PLN
29A PA JOHNSTOWN            BLCDT     20050606AIE  LIC
30A PA JOHNSTOWN            DTVPLN    DTVP0799     PLN
30A PA RED LION             DTVPLN    DTVP0800     PLN
30A VA GOLDVEIN             BLEDT     20031230AAR  LIC
31A DE WILMINGTON           DTVPLN    DTVP0815     PLN
31A OH CLEVELAND            DTVPLN    DTVP0835     PLN
31A PA SCRANTON             DTVPLN    DTVP0838     PLN
31A VA PORTSMOUTH           DTVPLN    DTVP0846     PLN
32A PA ALTOONA              DTVPLN    DTVP0876     PLN
33A DC WASHINGTON           BMPEDT    20030409AAR  CP
34A DC WASHINGTON           BLCDT     20040206AAS  LIC
35A DC WASHINGTON           BMPCDT    20060519ACK  CP
46A MD BALTIMORE            BPCDT     19980803KR   CP
23A WV ROMNEY               USERRECORD01           APP
 *Percent new DTV interference without proposal:      7.3  BLET      19960828KE
 *Percent new DTV interference with proposal:         7.3  BLET      19960828KE


Result key:     1166
Scenario      334  Affected station       46
Before Analysis

Results for: 31N MD HAGERSTOWN,          BLET      19960828KE   LIC
                                  POPULATION   AREA (sq km)
   within Noise Limited Contour     1213954      21555.2
   not affected by terrain losses    773237      14370.2
   lost to NTSC IX                    71148        553.8
   lost to additional IX by ATV       17215        248.8
   lost to all IX                     88363        802.6

 Potential Interfering Stations Included in above Scenario   334

24N MD BALTIMORE            BLCT      19860103KG   LIC
31N NY NEW YORK             BLCT      19860703KH   LIC
32N DC WASHINGTON           BLET      19801107KE   LIC
45N MD BALTIMORE            BMPCT     20030116AAX  CP
28A MD FREDERICK            BLEDT     20050302AEG  LIC
29A MD BALTIMORE            DTVPLN    DTVP0747     PLN
```

```
29A PA JOHNSTOWN            BLCDT     20050606AIE  LIC
30A PA JOHNSTOWN            DTVPLN    DTVP0799     PLN
30A PA RED LION             DTVPLN    DTVP0800     PLN
30A VA GOLDVEIN             BLEDT     20031230AAR  LIC
31A DE WILMINGTON           DTVPLN    DTVP0815     PLN
31A OH CLEVELAND            DTVPLN    DTVP0835     PLN
31A PA SCRANTON             DTVPLN    DTVP0838     PLN
31A VA PORTSMOUTH           DTVPLN    DTVP0846     PLN
32A PA ALTOONA              DTVPLN    DTVP0876     PLN
33A DC WASHINGTON           BMPEDT    20030409AAR  CP
34A DC WASHINGTON           BLCDT     20040206AAS  LIC
35A DC WASHINGTON           DTVPLN    DTVP0968     PLN
46A MD BALTIMORE            BPCDT     19980803KR   CP

After Analysis

Results for: 31N MD HAGERSTOWN,          BLET      19960828KE   LIC
                                   POPULATION   AREA (sq km)
   within Noise Limited Contour     1213954      21555.2
   not affected by terrain losses    773237      14370.2
   lost to NTSC IX                    71148        553.8
   lost to additional IX by ATV       17330        256.7
   lost to all IX                     88478        810.5

 Potential Interfering Stations Included in above Scenario   334

24N MD BALTIMORE            BLCT      19860103KG   LIC
31N NY NEW YORK             BLCT      19860703KH   LIC
32N DC WASHINGTON           BLET      19801107KE   LIC
45N MD BALTIMORE            BMPCT     20030116AAX  CP
28A MD FREDERICK            BLEDT     20050302AEG  LIC
29A MD BALTIMORE            DTVPLN    DTVP0747     PLN
29A PA JOHNSTOWN            BLCDT     20050606AIE  LIC
30A PA JOHNSTOWN            DTVPLN    DTVP0799     PLN
30A PA RED LION             DTVPLN    DTVP0800     PLN
30A VA GOLDVEIN             BLEDT     20031230AAR  LIC
31A DE WILMINGTON           DTVPLN    DTVP0815     PLN
31A OH CLEVELAND            DTVPLN    DTVP0835     PLN
31A PA SCRANTON             DTVPLN    DTVP0838     PLN
31A VA PORTSMOUTH           DTVPLN    DTVP0846     PLN
32A PA ALTOONA              DTVPLN    DTVP0876     PLN
33A DC WASHINGTON           BMPEDT    20030409AAR  CP
34A DC WASHINGTON           BLCDT     20040206AAS  LIC
35A DC WASHINGTON           DTVPLN    DTVP0968     PLN
46A MD BALTIMORE            BPCDT     19980803KR   CP
23A WV ROMNEY               USERRECORD01           APP
 *Percent new DTV interference without proposal:      7.3  BLET      19960828KE
 *Percent new DTV interference with proposal:         7.3  BLET      19960828KE


Result key:     1167
Scenario      335  Affected station       46
Before Analysis

Results for: 31N MD HAGERSTOWN,          BLET      19960828KE   LIC
                                   POPULATION   AREA (sq km)
   within Noise Limited Contour     1213954      21555.2
   not affected by terrain losses    773237      14370.2
   lost to NTSC IX                    71148        553.8
   lost to additional IX by ATV       17215        248.8
   lost to all IX                     88363        802.6

 Potential Interfering Stations Included in above Scenario   335

24N MD BALTIMORE            BLCT      19860103KG   LIC
31N NY NEW YORK             BLCT      19860703KH   LIC
32N DC WASHINGTON           BLET      19801107KE   LIC
45N MD BALTIMORE            BMPCT     20030116AAX  CP
28A MD FREDERICK            BLEDT     20050302AEG  LIC
```

```
29A MD BALTIMORE            DTVPLN    DTVP0747     PLN
29A PA JOHNSTOWN            BLCDT     20050606AIE  LIC
30A PA JOHNSTOWN            DTVPLN    DTVP0799     PLN
30A PA RED LION             DTVPLN    DTVP0800     PLN
30A VA GOLDVEIN             BLEDT     20031230AAR  LIC
31A DE WILMINGTON           DTVPLN    DTVP0815     PLN
31A OH CLEVELAND            DTVPLN    DTVP0835     PLN
31A PA SCRANTON             DTVPLN    DTVP0838     PLN
31A VA PORTSMOUTH           DTVPLN    DTVP0846     PLN
32A PA ALTOONA              DTVPLN    DTVP0876     PLN
33A DC WASHINGTON           BMPEDT    20030409AAR  CP
34A DC WASHINGTON           DTVPLN    DTVP0930     PLN
35A DC WASHINGTON           BMPCDT    20060519ACK  CP
46A MD BALTIMORE            BPCDT     19980803KR   CP

After Analysis

Results for: 31N MD HAGERSTOWN,          BLET      19960828KE   LIC
                                   POPULATION   AREA (sq km)
   within Noise Limited Contour     1213954      21555.2
   not affected by terrain losses    773237      14370.2
   lost to NTSC IX                    71148        553.8
   lost to additional IX by ATV       17330        256.7
   lost to all IX                     88478        810.5

 Potential Interfering Stations Included in above Scenario   335

24N MD BALTIMORE            BLCT      19860103KG   LIC
31N NY NEW YORK             BLCT      19860703KH   LIC
32N DC WASHINGTON           BLET      19801107KE   LIC
45N MD BALTIMORE            BMPCT     20030116AAX  CP
28A MD FREDERICK            BLEDT     20050302AEG  LIC
29A MD BALTIMORE            DTVPLN    DTVP0747     PLN
29A PA JOHNSTOWN            BLCDT     20050606AIE  LIC
30A PA JOHNSTOWN            DTVPLN    DTVP0799     PLN
30A PA RED LION             DTVPLN    DTVP0800     PLN
30A VA GOLDVEIN             BLEDT     20031230AAR  LIC
31A DE WILMINGTON           DTVPLN    DTVP0815     PLN
31A OH CLEVELAND            DTVPLN    DTVP0835     PLN
31A PA SCRANTON             DTVPLN    DTVP0838     PLN
31A VA PORTSMOUTH           DTVPLN    DTVP0846     PLN
32A PA ALTOONA              DTVPLN    DTVP0876     PLN
33A DC WASHINGTON           BMPEDT    20030409AAR  CP
34A DC WASHINGTON           DTVPLN    DTVP0930     PLN
35A DC WASHINGTON           BMPCDT    20060519ACK  CP
46A MD BALTIMORE            BPCDT     19980803KR   CP
23A WV ROMNEY               USERRECORD01           APP
 *Percent new DTV interference without proposal:      7.3  BLET      19960828KE
 *Percent new DTV interference with proposal:         7.3  BLET      19960828KE


Result key:     1168
Scenario      336  Affected station       46
Before Analysis

Results for: 31N MD HAGERSTOWN,          BLET      19960828KE   LIC
                                   POPULATION   AREA (sq km)
   within Noise Limited Contour     1213954      21555.2
   not affected by terrain losses    773237      14370.2
   lost to NTSC IX                    71148        553.8
   lost to additional IX by ATV       17215        248.8
   lost to all IX                     88363        802.6

 Potential Interfering Stations Included in above Scenario   336

24N MD BALTIMORE            BLCT      19860103KG   LIC
31N NY NEW YORK             BLCT      19860703KH   LIC
32N DC WASHINGTON           BLET      19801107KE   LIC
45N MD BALTIMORE            BMPCT     20030116AAX  CP
```

```
28A MD FREDERICK            BLEDT     20050302AEG  LIC
29A MD BALTIMORE            DTVPLN    DTVP0747     PLN
29A PA JOHNSTOWN            BLCDT     20050606AIE  LIC
30A PA JOHNSTOWN            DTVPLN    DTVP0799     PLN
30A PA RED LION             DTVPLN    DTVP0800     PLN
30A VA GOLDVEIN             BLEDT     20031230AAR  LIC
31A DE WILMINGTON           DTVPLN    DTVP0815     PLN
31A OH CLEVELAND            DTVPLN    DTVP0835     PLN
31A PA SCRANTON             DTVPLN    DTVP0838     PLN
31A VA PORTSMOUTH           DTVPLN    DTVP0846     PLN
32A PA ALTOONA              DTVPLN    DTVP0876     PLN
33A DC WASHINGTON           BMPEDT    20030409AAR  CP
34A DC WASHINGTON           DTVPLN    DTVP0930     PLN
35A DC WASHINGTON           DTVPLN    DTVP0968     PLN
46A MD BALTIMORE            BPCDT     19980803KR   CP

After Analysis

Results for: 31N MD HAGERSTOWN,          BLET      19960828KE   LIC
                                   POPULATION   AREA (sq km)
   within Noise Limited Contour     1213954      21555.2
   not affected by terrain losses    773237      14370.2
   lost to NTSC IX                    71148        553.8
   lost to additional IX by ATV       17330        256.7
   lost to all IX                     88478        810.5

 Potential Interfering Stations Included in above Scenario   336

24N MD BALTIMORE            BLCT      19860103KG   LIC
31N NY NEW YORK             BLCT      19860703KH   LIC
32N DC WASHINGTON           BLET      19801107KE   LIC
45N MD BALTIMORE            BMPCT     20030116AAX  CP
28A MD FREDERICK            BLEDT     20050302AEG  LIC
29A MD BALTIMORE            DTVPLN    DTVP0747     PLN
29A PA JOHNSTOWN            BLCDT     20050606AIE  LIC
30A PA JOHNSTOWN            DTVPLN    DTVP0799     PLN
30A PA RED LION             DTVPLN    DTVP0800     PLN
30A VA GOLDVEIN             BLEDT     20031230AAR  LIC
31A DE WILMINGTON           DTVPLN    DTVP0815     PLN
31A OH CLEVELAND            DTVPLN    DTVP0835     PLN
31A PA SCRANTON             DTVPLN    DTVP0838     PLN
31A VA PORTSMOUTH           DTVPLN    DTVP0846     PLN
32A PA ALTOONA              DTVPLN    DTVP0876     PLN
33A DC WASHINGTON           BMPEDT    20030409AAR  CP
34A DC WASHINGTON           DTVPLN    DTVP0930     PLN
35A DC WASHINGTON           DTVPLN    DTVP0968     PLN
46A MD BALTIMORE            BPCDT     19980803KR   CP
23A WV ROMNEY               USERRECORD01           APP
 *Percent new DTV interference without proposal:      7.3  BLET      19960828KE
 *Percent new DTV interference with proposal:         7.3  BLET      19960828KE


Result key:     1169
Scenario      337  Affected station       46
Before Analysis

Results for: 31N MD HAGERSTOWN,          BLET      19960828KE   LIC
                                   POPULATION   AREA (sq km)
   within Noise Limited Contour     1213954      21555.2
   not affected by terrain losses    773237      14370.2
   lost to NTSC IX                    71148        553.8
   lost to additional IX by ATV       21507        270.5
   lost to all IX                     92655        824.3

 Potential Interfering Stations Included in above Scenario   337

24N MD BALTIMORE            BLCT      19860103KG   LIC
31N NY NEW YORK             BLCT      19860703KH   LIC
32N DC WASHINGTON           BLET      19801107KE   LIC
```

```
45N MD BALTIMORE            BMPCT     20030116AAX  CP
28A MD FREDERICK            BLEDT     20050302AEG  LIC
29A MD BALTIMORE            DTVPLN    DTVP0747     PLN
29A PA JOHNSTOWN            BLCDT     20050606AIE  LIC
30A PA JOHNSTOWN            DTVPLN    DTVP0799     PLN
30A PA RED LION             DTVPLN    DTVP0800     PLN
30A VA GOLDVEIN             DTVPLN    DTVP0806     PLN
31A DE WILMINGTON           BLCDT     20031203AFL  LIC
31A OH CLEVELAND            DTVPLN    DTVP0835     PLN
31A PA SCRANTON             BLCDT     20060721ABH  LIC
31A VA PORTSMOUTH           DTVPLN    DTVP0846     PLN
32A PA ALTOONA              DTVPLN    DTVP0876     PLN
33A DC WASHINGTON           BMPEDT    20030409AAR  CP
34A DC WASHINGTON           BLCDT     20040206AAS  LIC
35A DC WASHINGTON           BMPCDT    20060519ACK  CP
46A MD BALTIMORE            BPCDT     19980803KR   CP

After Analysis

Results for: 31N MD HAGERSTOWN,          BLET      19960828KE   LIC
                                  POPULATION   AREA (sq km)
   within Noise Limited Contour     1213954      21555.2
   not affected by terrain losses    773237      14370.2
   lost to NTSC IX                    71148        553.8
   lost to additional IX by ATV       21622        278.4
   lost to all IX                     92770        832.2

 Potential Interfering Stations Included in above Scenario   337

24N MD BALTIMORE            BLCT      19860103KG   LIC
31N NY NEW YORK             BLCT      19860703KH   LIC
32N DC WASHINGTON           BLET      19801107KE   LIC
45N MD BALTIMORE            BMPCT     20030116AAX  CP
28A MD FREDERICK            BLEDT     20050302AEG  LIC
29A MD BALTIMORE            DTVPLN    DTVP0747     PLN
29A PA JOHNSTOWN            BLCDT     20050606AIE  LIC
30A PA JOHNSTOWN            DTVPLN    DTVP0799     PLN
30A PA RED LION             DTVPLN    DTVP0800     PLN
30A VA GOLDVEIN             DTVPLN    DTVP0806     PLN
31A DE WILMINGTON           BLCDT     20031203AFL  LIC
31A OH CLEVELAND            DTVPLN    DTVP0835     PLN
31A PA SCRANTON             BLCDT     20060721ABH  LIC
31A VA PORTSMOUTH           DTVPLN    DTVP0846     PLN
32A PA ALTOONA              DTVPLN    DTVP0876     PLN
33A DC WASHINGTON           BMPEDT    20030409AAR  CP
34A DC WASHINGTON           BLCDT     20040206AAS  LIC
35A DC WASHINGTON           BMPCDT    20060519ACK  CP
46A MD BALTIMORE            BPCDT     19980803KR   CP
23A WV ROMNEY               USERRECORD01           APP
 *Percent new DTV interference without proposal:      7.6  BLET      19960828KE
 *Percent new DTV interference with proposal:         7.6  BLET      19960828KE


Result key:     1170
Scenario      338  Affected station       46
Before Analysis

Results for: 31N MD HAGERSTOWN,          BLET      19960828KE   LIC
                                  POPULATION   AREA (sq km)
   within Noise Limited Contour     1213954      21555.2
   not affected by terrain losses    773237      14370.2
   lost to NTSC IX                    71148        553.8
   lost to additional IX by ATV       21507        270.5
   lost to all IX                     92655        824.3

 Potential Interfering Stations Included in above Scenario   338

24N MD BALTIMORE            BLCT      19860103KG   LIC
31N NY NEW YORK             BLCT      19860703KH   LIC
```

```
32N DC WASHINGTON           BLET      19801107KE   LIC
45N MD BALTIMORE            BMPCT     20030116AAX  CP
28A MD FREDERICK            BLEDT     20050302AEG  LIC
29A MD BALTIMORE            DTVPLN    DTVP0747     PLN
29A PA JOHNSTOWN            BLCDT     20050606AIE  LIC
30A PA JOHNSTOWN            DTVPLN    DTVP0799     PLN
30A PA RED LION             DTVPLN    DTVP0800     PLN
30A VA GOLDVEIN             DTVPLN    DTVP0806     PLN
31A DE WILMINGTON           BLCDT     20031203AFL  LIC
31A OH CLEVELAND            DTVPLN    DTVP0835     PLN
31A PA SCRANTON             BLCDT     20060721ABH  LIC
31A VA PORTSMOUTH           DTVPLN    DTVP0846     PLN
32A PA ALTOONA              DTVPLN    DTVP0876     PLN
33A DC WASHINGTON           BMPEDT    20030409AAR  CP
34A DC WASHINGTON           BLCDT     20040206AAS  LIC
35A DC WASHINGTON           DTVPLN    DTVP0968     PLN
46A MD BALTIMORE            BPCDT     19980803KR   CP

After Analysis

Results for: 31N MD HAGERSTOWN,          BLET      19960828KE   LIC
                                   POPULATION   AREA (sq km)
   within Noise Limited Contour     1213954      21555.2
   not affected by terrain losses    773237      14370.2
   lost to NTSC IX                    71148        553.8
   lost to additional IX by ATV       21622        278.4
   lost to all IX                     92770        832.2

 Potential Interfering Stations Included in above Scenario   338

24N MD BALTIMORE            BLCT      19860103KG   LIC
31N NY NEW YORK             BLCT      19860703KH   LIC
32N DC WASHINGTON           BLET      19801107KE   LIC
45N MD BALTIMORE            BMPCT     20030116AAX  CP
28A MD FREDERICK            BLEDT     20050302AEG  LIC
29A MD BALTIMORE            DTVPLN    DTVP0747     PLN
29A PA JOHNSTOWN            BLCDT     20050606AIE  LIC
30A PA JOHNSTOWN            DTVPLN    DTVP0799     PLN
30A PA RED LION             DTVPLN    DTVP0800     PLN
30A VA GOLDVEIN             DTVPLN    DTVP0806     PLN
31A DE WILMINGTON           BLCDT     20031203AFL  LIC
31A OH CLEVELAND            DTVPLN    DTVP0835     PLN
31A PA SCRANTON             BLCDT     20060721ABH  LIC
31A VA PORTSMOUTH           DTVPLN    DTVP0846     PLN
32A PA ALTOONA              DTVPLN    DTVP0876     PLN
33A DC WASHINGTON           BMPEDT    20030409AAR  CP
34A DC WASHINGTON           BLCDT     20040206AAS  LIC
35A DC WASHINGTON           DTVPLN    DTVP0968     PLN
46A MD BALTIMORE            BPCDT     19980803KR   CP
23A WV ROMNEY               USERRECORD01           APP
 *Percent new DTV interference without proposal:      7.6  BLET      19960828KE
 *Percent new DTV interference with proposal:         7.6  BLET      19960828KE


Result key:     1171
Scenario      339  Affected station       46
Before Analysis

Results for: 31N MD HAGERSTOWN,          BLET      19960828KE   LIC
                                   POPULATION   AREA (sq km)
   within Noise Limited Contour     1213954      21555.2
   not affected by terrain losses    773237      14370.2
   lost to NTSC IX                    71148        553.8
   lost to additional IX by ATV       21507        270.5
   lost to all IX                     92655        824.3

 Potential Interfering Stations Included in above Scenario   339

24N MD BALTIMORE            BLCT      19860103KG   LIC
```

```
31N NY NEW YORK             BLCT      19860703KH   LIC
32N DC WASHINGTON           BLET      19801107KE   LIC
45N MD BALTIMORE            BMPCT     20030116AAX  CP
28A MD FREDERICK            BLEDT     20050302AEG  LIC
29A MD BALTIMORE            DTVPLN    DTVP0747     PLN
29A PA JOHNSTOWN            BLCDT     20050606AIE  LIC
30A PA JOHNSTOWN            DTVPLN    DTVP0799     PLN
30A PA RED LION             DTVPLN    DTVP0800     PLN
30A VA GOLDVEIN             DTVPLN    DTVP0806     PLN
31A DE WILMINGTON           BLCDT     20031203AFL  LIC
31A OH CLEVELAND            DTVPLN    DTVP0835     PLN
31A PA SCRANTON             BLCDT     20060721ABH  LIC
31A VA PORTSMOUTH           DTVPLN    DTVP0846     PLN
32A PA ALTOONA              DTVPLN    DTVP0876     PLN
33A DC WASHINGTON           BMPEDT    20030409AAR  CP
34A DC WASHINGTON           DTVPLN    DTVP0930     PLN
35A DC WASHINGTON           BMPCDT    20060519ACK  CP
46A MD BALTIMORE            BPCDT     19980803KR   CP

After Analysis

Results for: 31N MD HAGERSTOWN,          BLET      19960828KE   LIC
                                   POPULATION   AREA (sq km)
   within Noise Limited Contour     1213954      21555.2
   not affected by terrain losses    773237      14370.2
   lost to NTSC IX                    71148        553.8
   lost to additional IX by ATV       21622        278.4
   lost to all IX                     92770        832.2

 Potential Interfering Stations Included in above Scenario   339

24N MD BALTIMORE            BLCT      19860103KG   LIC
31N NY NEW YORK             BLCT      19860703KH   LIC
32N DC WASHINGTON           BLET      19801107KE   LIC
45N MD BALTIMORE            BMPCT     20030116AAX  CP
28A MD FREDERICK            BLEDT     20050302AEG  LIC
29A MD BALTIMORE            DTVPLN    DTVP0747     PLN
29A PA JOHNSTOWN            BLCDT     20050606AIE  LIC
30A PA JOHNSTOWN            DTVPLN    DTVP0799     PLN
30A PA RED LION             DTVPLN    DTVP0800     PLN
30A VA GOLDVEIN             DTVPLN    DTVP0806     PLN
31A DE WILMINGTON           BLCDT     20031203AFL  LIC
31A OH CLEVELAND            DTVPLN    DTVP0835     PLN
31A PA SCRANTON             BLCDT     20060721ABH  LIC
31A VA PORTSMOUTH           DTVPLN    DTVP0846     PLN
32A PA ALTOONA              DTVPLN    DTVP0876     PLN
33A DC WASHINGTON           BMPEDT    20030409AAR  CP
34A DC WASHINGTON           DTVPLN    DTVP0930     PLN
35A DC WASHINGTON           BMPCDT    20060519ACK  CP
46A MD BALTIMORE            BPCDT     19980803KR   CP
23A WV ROMNEY               USERRECORD01           APP
 *Percent new DTV interference without proposal:      7.6  BLET      19960828KE
 *Percent new DTV interference with proposal:         7.6  BLET      19960828KE


Result key:     1172
Scenario      340  Affected station       46
Before Analysis

Results for: 31N MD HAGERSTOWN,          BLET      19960828KE   LIC
                                   POPULATION   AREA (sq km)
   within Noise Limited Contour     1213954      21555.2
   not affected by terrain losses    773237      14370.2
   lost to NTSC IX                    71148        553.8
   lost to additional IX by ATV       21507        270.5
   lost to all IX                     92655        824.3

 Potential Interfering Stations Included in above Scenario   340
```

```
24N MD BALTIMORE            BLCT      19860103KG   LIC
31N NY NEW YORK             BLCT      19860703KH   LIC
32N DC WASHINGTON           BLET      19801107KE   LIC
45N MD BALTIMORE            BMPCT     20030116AAX  CP
28A MD FREDERICK            BLEDT     20050302AEG  LIC
29A MD BALTIMORE            DTVPLN    DTVP0747     PLN
29A PA JOHNSTOWN            BLCDT     20050606AIE  LIC
30A PA JOHNSTOWN            DTVPLN    DTVP0799     PLN
30A PA RED LION             DTVPLN    DTVP0800     PLN
30A VA GOLDVEIN             DTVPLN    DTVP0806     PLN
31A DE WILMINGTON           BLCDT     20031203AFL  LIC
31A OH CLEVELAND            DTVPLN    DTVP0835     PLN
31A PA SCRANTON             BLCDT     20060721ABH  LIC
31A VA PORTSMOUTH           DTVPLN    DTVP0846     PLN
32A PA ALTOONA              DTVPLN    DTVP0876     PLN
33A DC WASHINGTON           BMPEDT    20030409AAR  CP
34A DC WASHINGTON           DTVPLN    DTVP0930     PLN
35A DC WASHINGTON           DTVPLN    DTVP0968     PLN
46A MD BALTIMORE            BPCDT     19980803KR   CP

After Analysis

Results for: 31N MD HAGERSTOWN,          BLET      19960828KE   LIC
                                   POPULATION   AREA (sq km)
   within Noise Limited Contour     1213954      21555.2
   not affected by terrain losses    773237      14370.2
   lost to NTSC IX                    71148        553.8
   lost to additional IX by ATV       21622        278.4
   lost to all IX                     92770        832.2

 Potential Interfering Stations Included in above Scenario   340

24N MD BALTIMORE            BLCT      19860103KG   LIC
31N NY NEW YORK             BLCT      19860703KH   LIC
32N DC WASHINGTON           BLET      19801107KE   LIC
45N MD BALTIMORE            BMPCT     20030116AAX  CP
28A MD FREDERICK            BLEDT     20050302AEG  LIC
29A MD BALTIMORE            DTVPLN    DTVP0747     PLN
29A PA JOHNSTOWN            BLCDT     20050606AIE  LIC
30A PA JOHNSTOWN            DTVPLN    DTVP0799     PLN
30A PA RED LION             DTVPLN    DTVP0800     PLN
30A VA GOLDVEIN             DTVPLN    DTVP0806     PLN
31A DE WILMINGTON           BLCDT     20031203AFL  LIC
31A OH CLEVELAND            DTVPLN    DTVP0835     PLN
31A PA SCRANTON             BLCDT     20060721ABH  LIC
31A VA PORTSMOUTH           DTVPLN    DTVP0846     PLN
32A PA ALTOONA              DTVPLN    DTVP0876     PLN
33A DC WASHINGTON           BMPEDT    20030409AAR  CP
34A DC WASHINGTON           DTVPLN    DTVP0930     PLN
35A DC WASHINGTON           DTVPLN    DTVP0968     PLN
46A MD BALTIMORE            BPCDT     19980803KR   CP
23A WV ROMNEY               USERRECORD01           APP
 *Percent new DTV interference without proposal:      7.6  BLET      19960828KE
 *Percent new DTV interference with proposal:         7.6  BLET      19960828KE


Result key:     1173
Scenario      341  Affected station       46
Before Analysis

Results for: 31N MD HAGERSTOWN,          BLET      19960828KE   LIC
                                   POPULATION   AREA (sq km)
   within Noise Limited Contour     1213954      21555.2
   not affected by terrain losses    773237      14370.2
   lost to NTSC IX                    71148        553.8
   lost to additional IX by ATV       20205        244.8
   lost to all IX                     91353        798.7

 Potential Interfering Stations Included in above Scenario   341
```

```
24N MD BALTIMORE            BLCT      19860103KG   LIC
31N NY NEW YORK             BLCT      19860703KH   LIC
32N DC WASHINGTON           BLET      19801107KE   LIC
45N MD BALTIMORE            BMPCT     20030116AAX  CP
28A MD FREDERICK            BLEDT     20050302AEG  LIC
29A MD BALTIMORE            DTVPLN    DTVP0747     PLN
29A PA JOHNSTOWN            BLCDT     20050606AIE  LIC
30A PA JOHNSTOWN            DTVPLN    DTVP0799     PLN
30A PA RED LION             DTVPLN    DTVP0800     PLN
30A VA GOLDVEIN             DTVPLN    DTVP0806     PLN
31A DE WILMINGTON           BLCDT     20031203AFL  LIC
31A OH CLEVELAND            DTVPLN    DTVP0835     PLN
31A PA SCRANTON             DTVPLN    DTVP0838     PLN
31A VA PORTSMOUTH           DTVPLN    DTVP0846     PLN
32A PA ALTOONA              DTVPLN    DTVP0876     PLN
33A DC WASHINGTON           BMPEDT    20030409AAR  CP
34A DC WASHINGTON           BLCDT     20040206AAS  LIC
35A DC WASHINGTON           BMPCDT    20060519ACK  CP
46A MD BALTIMORE            BPCDT     19980803KR   CP

After Analysis

Results for: 31N MD HAGERSTOWN,          BLET      19960828KE   LIC
                                   POPULATION   AREA (sq km)
   within Noise Limited Contour     1213954      21555.2
   not affected by terrain losses    773237      14370.2
   lost to NTSC IX                    71148        553.8
   lost to additional IX by ATV       20320        252.7
   lost to all IX                     91468        806.6

 Potential Interfering Stations Included in above Scenario   341

24N MD BALTIMORE            BLCT      19860103KG   LIC
31N NY NEW YORK             BLCT      19860703KH   LIC
32N DC WASHINGTON           BLET      19801107KE   LIC
45N MD BALTIMORE            BMPCT     20030116AAX  CP
28A MD FREDERICK            BLEDT     20050302AEG  LIC
29A MD BALTIMORE            DTVPLN    DTVP0747     PLN
29A PA JOHNSTOWN            BLCDT     20050606AIE  LIC
30A PA JOHNSTOWN            DTVPLN    DTVP0799     PLN
30A PA RED LION             DTVPLN    DTVP0800     PLN
30A VA GOLDVEIN             DTVPLN    DTVP0806     PLN
31A DE WILMINGTON           BLCDT     20031203AFL  LIC
31A OH CLEVELAND            DTVPLN    DTVP0835     PLN
31A PA SCRANTON             DTVPLN    DTVP0838     PLN
31A VA PORTSMOUTH           DTVPLN    DTVP0846     PLN
32A PA ALTOONA              DTVPLN    DTVP0876     PLN
33A DC WASHINGTON           BMPEDT    20030409AAR  CP
34A DC WASHINGTON           BLCDT     20040206AAS  LIC
35A DC WASHINGTON           BMPCDT    20060519ACK  CP
46A MD BALTIMORE            BPCDT     19980803KR   CP
23A WV ROMNEY               USERRECORD01           APP
 *Percent new DTV interference without proposal:      7.5  BLET      19960828KE
 *Percent new DTV interference with proposal:         7.5  BLET      19960828KE


Result key:     1174
Scenario      342  Affected station       46
Before Analysis

Results for: 31N MD HAGERSTOWN,          BLET      19960828KE   LIC
                                   POPULATION   AREA (sq km)
   within Noise Limited Contour     1213954      21555.2
   not affected by terrain losses    773237      14370.2
   lost to NTSC IX                    71148        553.8
   lost to additional IX by ATV       20205        244.8
   lost to all IX                     91353        798.7
```

Potential Interfering Stations Included in above Scenario 342

24N	MD BALTIMORE	BLCT	19860103KG	LIC
31N	NY NEW YORK	BLCT	19860703KH	LIC
32N	DC WASHINGTON	BLET	19801107KE	LIC
45N	MD BALTIMORE	BMPCT	20030116AAX	CP
28A	MD FREDERICK	BLEDT	20050302AEG	LIC
29A	MD BALTIMORE	DTVPLN	DTVP0747	PLN
29A	PA JOHNSTOWN	BLCDT	20050606AIE	LIC
30A	PA JOHNSTOWN	DTVPLN	DTVP0799	PLN
30A	PA RED LION	DTVPLN	DTVP0800	PLN
30A	VA GOLDVEIN	DTVPLN	DTVP0806	PLN
31A	DE WILMINGTON	BLCDT	20031203AFL	LIC
31A	OH CLEVELAND	DTVPLN	DTVP0835	PLN
31A	PA SCRANTON	DTVPLN	DTVP0838	PLN
31A	VA PORTSMOUTH	DTVPLN	DTVP0846	PLN
32A	PA ALTOONA	DTVPLN	DTVP0876	PLN
33A	DC WASHINGTON	BMPEDT	20030409AAR	CP
34A	DC WASHINGTON	BLCDT	20040206AAS	LIC
35A	DC WASHINGTON	DTVPLN	DTVP0968	PLN
46A	MD BALTIMORE	BPCDT	19980803KR	CP

After Analysis

Results for: 31N MD HAGERSTOWN, BLET 19960828KE LIC

	POPULATION	AREA (sq km)
within Noise Limited Contour	1213954	21555.2
not affected by terrain losses	773237	14370.2
lost to NTSC IX	71148	553.8
lost to additional IX by ATV	20320	252.7
lost to all IX	91468	806.6

Potential Interfering Stations Included in above Scenario 342

24N	MD BALTIMORE	BLCT	19860103KG	LIC
31N	NY NEW YORK	BLCT	19860703KH	LIC
32N	DC WASHINGTON	BLET	19801107KE	LIC
45N	MD BALTIMORE	BMPCT	20030116AAX	CP
28A	MD FREDERICK	BLEDT	20050302AEG	LIC
29A	MD BALTIMORE	DTVPLN	DTVP0747	PLN
29A	PA JOHNSTOWN	BLCDT	20050606AIE	LIC
30A	PA JOHNSTOWN	DTVPLN	DTVP0799	PLN
30A	PA RED LION	DTVPLN	DTVP0800	PLN
30A	VA GOLDVEIN	DTVPLN	DTVP0806	PLN
31A	DE WILMINGTON	BLCDT	20031203AFL	LIC
31A	OH CLEVELAND	DTVPLN	DTVP0835	PLN
31A	PA SCRANTON	DTVPLN	DTVP0838	PLN
31A	VA PORTSMOUTH	DTVPLN	DTVP0846	PLN
32A	PA ALTOONA	DTVPLN	DTVP0876	PLN
33A	DC WASHINGTON	BMPEDT	20030409AAR	CP
34A	DC WASHINGTON	BLCDT	20040206AAS	LIC
35A	DC WASHINGTON	DTVPLN	DTVP0968	PLN
46A	MD BALTIMORE	BPCDT	19980803KR	CP
23A	WV ROMNEY	USERRECORD01		APP

*Percent new DTV interference without proposal: 7.5 BLET 19960828KE
*Percent new DTV interference with proposal: 7.5 BLET 19960828KE

Result key: 1175
Scenario 343 Affected station 46
Before Analysis

Results for: 31N MD HAGERSTOWN, BLET 19960828KE LIC

	POPULATION	AREA (sq km)
within Noise Limited Contour	1213954	21555.2
not affected by terrain losses	773237	14370.2
lost to NTSC IX	71148	553.8
lost to additional IX by ATV	20205	244.8
lost to all IX	91353	798.7

```
 Potential Interfering Stations Included in above Scenario   343

24N MD BALTIMORE            BLCT      19860103KG   LIC
31N NY NEW YORK             BLCT      19860703KH   LIC
32N DC WASHINGTON           BLET      19801107KE   LIC
45N MD BALTIMORE            BMPCT     20030116AAX  CP
28A MD FREDERICK            BLEDT     20050302AEG  LIC
29A MD BALTIMORE            DTVPLN    DTVP0747     PLN
29A PA JOHNSTOWN            BLCDT     20050606AIE  LIC
30A PA JOHNSTOWN            DTVPLN    DTVP0799     PLN
30A PA RED LION             DTVPLN    DTVP0800     PLN
30A VA GOLDVEIN             DTVPLN    DTVP0806     PLN
31A DE WILMINGTON           BLCDT     20031203AFL  LIC
31A OH CLEVELAND            DTVPLN    DTVP0835     PLN
31A PA SCRANTON             DTVPLN    DTVP0838     PLN
31A VA PORTSMOUTH           DTVPLN    DTVP0846     PLN
32A PA ALTOONA              DTVPLN    DTVP0876     PLN
33A DC WASHINGTON           BMPEDT    20030409AAR  CP
34A DC WASHINGTON           DTVPLN    DTVP0930     PLN
35A DC WASHINGTON           BMPCDT    20060519ACK  CP
46A MD BALTIMORE            BPCDT     19980803KR   CP

After Analysis

Results for: 31N MD HAGERSTOWN,          BLET      19960828KE   LIC
                                  POPULATION   AREA (sq km)
   within Noise Limited Contour     1213954      21555.2
   not affected by terrain losses    773237      14370.2
   lost to NTSC IX                    71148        553.8
   lost to additional IX by ATV       20320        252.7
   lost to all IX                     91468        806.6

 Potential Interfering Stations Included in above Scenario   343

24N MD BALTIMORE            BLCT      19860103KG   LIC
31N NY NEW YORK             BLCT      19860703KH   LIC
32N DC WASHINGTON           BLET      19801107KE   LIC
45N MD BALTIMORE            BMPCT     20030116AAX  CP
28A MD FREDERICK            BLEDT     20050302AEG  LIC
29A MD BALTIMORE            DTVPLN    DTVP0747     PLN
29A PA JOHNSTOWN            BLCDT     20050606AIE  LIC
30A PA JOHNSTOWN            DTVPLN    DTVP0799     PLN
30A PA RED LION             DTVPLN    DTVP0800     PLN
30A VA GOLDVEIN             DTVPLN    DTVP0806     PLN
31A DE WILMINGTON           BLCDT     20031203AFL  LIC
31A OH CLEVELAND            DTVPLN    DTVP0835     PLN
31A PA SCRANTON             DTVPLN    DTVP0838     PLN
31A VA PORTSMOUTH           DTVPLN    DTVP0846     PLN
32A PA ALTOONA              DTVPLN    DTVP0876     PLN
33A DC WASHINGTON           BMPEDT    20030409AAR  CP
34A DC WASHINGTON           DTVPLN    DTVP0930     PLN
35A DC WASHINGTON           BMPCDT    20060519ACK  CP
46A MD BALTIMORE            BPCDT     19980803KR   CP
23A WV ROMNEY               USERRECORD01           APP
 *Percent new DTV interference without proposal:      7.5  BLET      19960828KE
 *Percent new DTV interference with proposal:         7.5  BLET      19960828KE


Result key:     1176
Scenario      344  Affected station       46
Before Analysis

Results for: 31N MD HAGERSTOWN,          BLET      19960828KE   LIC
                                  POPULATION   AREA (sq km)
   within Noise Limited Contour     1213954      21555.2
   not affected by terrain losses    773237      14370.2
   lost to NTSC IX                    71148        553.8
   lost to additional IX by ATV       20205        244.8
```

```
   lost to all IX                    91353        798.7

 Potential Interfering Stations Included in above Scenario   344

24N MD BALTIMORE            BLCT      19860103KG   LIC
31N NY NEW YORK             BLCT      19860703KH   LIC
32N DC WASHINGTON           BLET      19801107KE   LIC
45N MD BALTIMORE            BMPCT     20030116AAX  CP
28A MD FREDERICK            BLEDT     20050302AEG  LIC
29A MD BALTIMORE            DTVPLN    DTVP0747     PLN
29A PA JOHNSTOWN            BLCDT     20050606AIE  LIC
30A PA JOHNSTOWN            DTVPLN    DTVP0799     PLN
30A PA RED LION             DTVPLN    DTVP0800     PLN
30A VA GOLDVEIN             DTVPLN    DTVP0806     PLN
31A DE WILMINGTON           BLCDT     20031203AFL  LIC
31A OH CLEVELAND            DTVPLN    DTVP0835     PLN
31A PA SCRANTON             DTVPLN    DTVP0838     PLN
31A VA PORTSMOUTH           DTVPLN    DTVP0846     PLN
32A PA ALTOONA              DTVPLN    DTVP0876     PLN
33A DC WASHINGTON           BMPEDT    20030409AAR  CP
34A DC WASHINGTON           DTVPLN    DTVP0930     PLN
35A DC WASHINGTON           DTVPLN    DTVP0968     PLN
46A MD BALTIMORE            BPCDT     19980803KR   CP

After Analysis

Results for: 31N MD HAGERSTOWN,          BLET      19960828KE   LIC
                                  POPULATION   AREA (sq km)
   within Noise Limited Contour     1213954      21555.2
   not affected by terrain losses    773237      14370.2
   lost to NTSC IX                    71148        553.8
   lost to additional IX by ATV       20320        252.7
   lost to all IX                     91468        806.6

 Potential Interfering Stations Included in above Scenario   344

24N MD BALTIMORE            BLCT      19860103KG   LIC
31N NY NEW YORK             BLCT      19860703KH   LIC
32N DC WASHINGTON           BLET      19801107KE   LIC
45N MD BALTIMORE            BMPCT     20030116AAX  CP
28A MD FREDERICK            BLEDT     20050302AEG  LIC
29A MD BALTIMORE            DTVPLN    DTVP0747     PLN
29A PA JOHNSTOWN            BLCDT     20050606AIE  LIC
30A PA JOHNSTOWN            DTVPLN    DTVP0799     PLN
30A PA RED LION             DTVPLN    DTVP0800     PLN
30A VA GOLDVEIN             DTVPLN    DTVP0806     PLN
31A DE WILMINGTON           BLCDT     20031203AFL  LIC
31A OH CLEVELAND            DTVPLN    DTVP0835     PLN
31A PA SCRANTON             DTVPLN    DTVP0838     PLN
31A VA PORTSMOUTH           DTVPLN    DTVP0846     PLN
32A PA ALTOONA              DTVPLN    DTVP0876     PLN
33A DC WASHINGTON           BMPEDT    20030409AAR  CP
34A DC WASHINGTON           DTVPLN    DTVP0930     PLN
35A DC WASHINGTON           DTVPLN    DTVP0968     PLN
46A MD BALTIMORE            BPCDT     19980803KR   CP
23A WV ROMNEY               USERRECORD01           APP
 *Percent new DTV interference without proposal:      7.5  BLET      19960828KE
 *Percent new DTV interference with proposal:         7.5  BLET      19960828KE


Result key:     1177
Scenario      345  Affected station       46
Before Analysis

Results for: 31N MD HAGERSTOWN,          BLET      19960828KE   LIC
                                  POPULATION   AREA (sq km)
   within Noise Limited Contour     1213954      21555.2
   not affected by terrain losses    773237      14370.2
   lost to NTSC IX                    71148        553.8
```

```
   lost to additional IX by ATV       19329        274.5
   lost to all IX                     90477        828.3

 Potential Interfering Stations Included in above Scenario   345

24N MD BALTIMORE            BLCT      19860103KG   LIC
31N NY NEW YORK             BLCT      19860703KH   LIC
32N DC WASHINGTON           BLET      19801107KE   LIC
45N MD BALTIMORE            BMPCT     20030116AAX  CP
28A MD FREDERICK            BLEDT     20050302AEG  LIC
29A MD BALTIMORE            DTVPLN    DTVP0747     PLN
29A PA JOHNSTOWN            BLCDT     20050606AIE  LIC
30A PA JOHNSTOWN            DTVPLN    DTVP0799     PLN
30A PA RED LION             DTVPLN    DTVP0800     PLN
30A VA GOLDVEIN             DTVPLN    DTVP0806     PLN
31A DE WILMINGTON           DTVPLN    DTVP0815     PLN
31A OH CLEVELAND            DTVPLN    DTVP0835     PLN
31A PA SCRANTON             BLCDT     20060721ABH  LIC
31A VA PORTSMOUTH           DTVPLN    DTVP0846     PLN
32A PA ALTOONA              DTVPLN    DTVP0876     PLN
33A DC WASHINGTON           BMPEDT    20030409AAR  CP
34A DC WASHINGTON           BLCDT     20040206AAS  LIC
35A DC WASHINGTON           BMPCDT    20060519ACK  CP
46A MD BALTIMORE            BPCDT     19980803KR   CP

After Analysis

Results for: 31N MD HAGERSTOWN,          BLET      19960828KE   LIC
                                   POPULATION   AREA (sq km)
   within Noise Limited Contour     1213954      21555.2
   not affected by terrain losses    773237      14370.2
   lost to NTSC IX                    71148        553.8
   lost to additional IX by ATV       19444        282.3
   lost to all IX                     90592        836.2

 Potential Interfering Stations Included in above Scenario   345

24N MD BALTIMORE            BLCT      19860103KG   LIC
31N NY NEW YORK             BLCT      19860703KH   LIC
32N DC WASHINGTON           BLET      19801107KE   LIC
45N MD BALTIMORE            BMPCT     20030116AAX  CP
28A MD FREDERICK            BLEDT     20050302AEG  LIC
29A MD BALTIMORE            DTVPLN    DTVP0747     PLN
29A PA JOHNSTOWN            BLCDT     20050606AIE  LIC
30A PA JOHNSTOWN            DTVPLN    DTVP0799     PLN
30A PA RED LION             DTVPLN    DTVP0800     PLN
30A VA GOLDVEIN             DTVPLN    DTVP0806     PLN
31A DE WILMINGTON           DTVPLN    DTVP0815     PLN
31A OH CLEVELAND            DTVPLN    DTVP0835     PLN
31A PA SCRANTON             BLCDT     20060721ABH  LIC
31A VA PORTSMOUTH           DTVPLN    DTVP0846     PLN
32A PA ALTOONA              DTVPLN    DTVP0876     PLN
33A DC WASHINGTON           BMPEDT    20030409AAR  CP
34A DC WASHINGTON           BLCDT     20040206AAS  LIC
35A DC WASHINGTON           BMPCDT    20060519ACK  CP
46A MD BALTIMORE            BPCDT     19980803KR   CP
23A WV ROMNEY               USERRECORD01           APP
 *Percent new DTV interference without proposal:      7.5  BLET      19960828KE
 *Percent new DTV interference with proposal:         7.5  BLET      19960828KE


Result key:     1178
Scenario      346  Affected station       46
Before Analysis

Results for: 31N MD HAGERSTOWN,          BLET      19960828KE   LIC
                                   POPULATION   AREA (sq km)
   within Noise Limited Contour     1213954      21555.2
   not affected by terrain losses    773237      14370.2
```

```
   lost to NTSC IX                    71148        553.8
   lost to additional IX by ATV       19329        274.5
   lost to all IX                     90477        828.3

 Potential Interfering Stations Included in above Scenario   346

24N MD BALTIMORE            BLCT      19860103KG   LIC
31N NY NEW YORK             BLCT      19860703KH   LIC
32N DC WASHINGTON           BLET      19801107KE   LIC
45N MD BALTIMORE            BMPCT     20030116AAX  CP
28A MD FREDERICK            BLEDT     20050302AEG  LIC
29A MD BALTIMORE            DTVPLN    DTVP0747     PLN
29A PA JOHNSTOWN            BLCDT     20050606AIE  LIC
30A PA JOHNSTOWN            DTVPLN    DTVP0799     PLN
30A PA RED LION             DTVPLN    DTVP0800     PLN
30A VA GOLDVEIN             DTVPLN    DTVP0806     PLN
31A DE WILMINGTON           DTVPLN    DTVP0815     PLN
31A OH CLEVELAND            DTVPLN    DTVP0835     PLN
31A PA SCRANTON             BLCDT     20060721ABH  LIC
31A VA PORTSMOUTH           DTVPLN    DTVP0846     PLN
32A PA ALTOONA              DTVPLN    DTVP0876     PLN
33A DC WASHINGTON           BMPEDT    20030409AAR  CP
34A DC WASHINGTON           BLCDT     20040206AAS  LIC
35A DC WASHINGTON           DTVPLN    DTVP0968     PLN
46A MD BALTIMORE            BPCDT     19980803KR   CP

After Analysis

Results for: 31N MD HAGERSTOWN,          BLET      19960828KE   LIC
                                   POPULATION   AREA (sq km)
   within Noise Limited Contour     1213954      21555.2
   not affected by terrain losses    773237      14370.2
   lost to NTSC IX                    71148        553.8
   lost to additional IX by ATV       19444        282.3
   lost to all IX                     90592        836.2

 Potential Interfering Stations Included in above Scenario   346

24N MD BALTIMORE            BLCT      19860103KG   LIC
31N NY NEW YORK             BLCT      19860703KH   LIC
32N DC WASHINGTON           BLET      19801107KE   LIC
45N MD BALTIMORE            BMPCT     20030116AAX  CP
28A MD FREDERICK            BLEDT     20050302AEG  LIC
29A MD BALTIMORE            DTVPLN    DTVP0747     PLN
29A PA JOHNSTOWN            BLCDT     20050606AIE  LIC
30A PA JOHNSTOWN            DTVPLN    DTVP0799     PLN
30A PA RED LION             DTVPLN    DTVP0800     PLN
30A VA GOLDVEIN             DTVPLN    DTVP0806     PLN
31A DE WILMINGTON           DTVPLN    DTVP0815     PLN
31A OH CLEVELAND            DTVPLN    DTVP0835     PLN
31A PA SCRANTON             BLCDT     20060721ABH  LIC
31A VA PORTSMOUTH           DTVPLN    DTVP0846     PLN
32A PA ALTOONA              DTVPLN    DTVP0876     PLN
33A DC WASHINGTON           BMPEDT    20030409AAR  CP
34A DC WASHINGTON           BLCDT     20040206AAS  LIC
35A DC WASHINGTON           DTVPLN    DTVP0968     PLN
46A MD BALTIMORE            BPCDT     19980803KR   CP
23A WV ROMNEY               USERRECORD01           APP
 *Percent new DTV interference without proposal:      7.5  BLET      19960828KE
 *Percent new DTV interference with proposal:         7.5  BLET      19960828KE


Result key:     1179
Scenario      347  Affected station       46
Before Analysis

Results for: 31N MD HAGERSTOWN,          BLET      19960828KE   LIC
                                   POPULATION   AREA (sq km)
   within Noise Limited Contour     1213954      21555.2
```

```
   not affected by terrain losses    773237      14370.2
   lost to NTSC IX                    71148        553.8
   lost to additional IX by ATV       19329        274.5
   lost to all IX                     90477        828.3

 Potential Interfering Stations Included in above Scenario   347

24N MD BALTIMORE            BLCT      19860103KG   LIC
31N NY NEW YORK             BLCT      19860703KH   LIC
32N DC WASHINGTON           BLET      19801107KE   LIC
45N MD BALTIMORE            BMPCT     20030116AAX  CP
28A MD FREDERICK            BLEDT     20050302AEG  LIC
29A MD BALTIMORE            DTVPLN    DTVP0747     PLN
29A PA JOHNSTOWN            BLCDT     20050606AIE  LIC
30A PA JOHNSTOWN            DTVPLN    DTVP0799     PLN
30A PA RED LION             DTVPLN    DTVP0800     PLN
30A VA GOLDVEIN             DTVPLN    DTVP0806     PLN
31A DE WILMINGTON           DTVPLN    DTVP0815     PLN
31A OH CLEVELAND            DTVPLN    DTVP0835     PLN
31A PA SCRANTON             BLCDT     20060721ABH  LIC
31A VA PORTSMOUTH           DTVPLN    DTVP0846     PLN
32A PA ALTOONA              DTVPLN    DTVP0876     PLN
33A DC WASHINGTON           BMPEDT    20030409AAR  CP
34A DC WASHINGTON           DTVPLN    DTVP0930     PLN
35A DC WASHINGTON           BMPCDT    20060519ACK  CP
46A MD BALTIMORE            BPCDT     19980803KR   CP

After Analysis

Results for: 31N MD HAGERSTOWN,          BLET      19960828KE   LIC
                                  POPULATION   AREA (sq km)
   within Noise Limited Contour     1213954      21555.2
   not affected by terrain losses    773237      14370.2
   lost to NTSC IX                    71148        553.8
   lost to additional IX by ATV       19444        282.3
   lost to all IX                     90592        836.2

 Potential Interfering Stations Included in above Scenario   347

24N MD BALTIMORE            BLCT      19860103KG   LIC
31N NY NEW YORK             BLCT      19860703KH   LIC
32N DC WASHINGTON           BLET      19801107KE   LIC
45N MD BALTIMORE            BMPCT     20030116AAX  CP
28A MD FREDERICK            BLEDT     20050302AEG  LIC
29A MD BALTIMORE            DTVPLN    DTVP0747     PLN
29A PA JOHNSTOWN            BLCDT     20050606AIE  LIC
30A PA JOHNSTOWN            DTVPLN    DTVP0799     PLN
30A PA RED LION             DTVPLN    DTVP0800     PLN
30A VA GOLDVEIN             DTVPLN    DTVP0806     PLN
31A DE WILMINGTON           DTVPLN    DTVP0815     PLN
31A OH CLEVELAND            DTVPLN    DTVP0835     PLN
31A PA SCRANTON             BLCDT     20060721ABH  LIC
31A VA PORTSMOUTH           DTVPLN    DTVP0846     PLN
32A PA ALTOONA              DTVPLN    DTVP0876     PLN
33A DC WASHINGTON           BMPEDT    20030409AAR  CP
34A DC WASHINGTON           DTVPLN    DTVP0930     PLN
35A DC WASHINGTON           BMPCDT    20060519ACK  CP
46A MD BALTIMORE            BPCDT     19980803KR   CP
23A WV ROMNEY               USERRECORD01           APP
 *Percent new DTV interference without proposal:      7.5  BLET      19960828KE
 *Percent new DTV interference with proposal:         7.5  BLET      19960828KE


Result key:     1180
Scenario      348  Affected station       46
Before Analysis

Results for: 31N MD HAGERSTOWN,          BLET      19960828KE   LIC
                                  POPULATION   AREA (sq km)
```

```
   within Noise Limited Contour     1213954      21555.2
   not affected by terrain losses    773237      14370.2
   lost to NTSC IX                    71148        553.8
   lost to additional IX by ATV       19329        274.5
   lost to all IX                     90477        828.3

 Potential Interfering Stations Included in above Scenario   348

24N MD BALTIMORE            BLCT      19860103KG   LIC
31N NY NEW YORK             BLCT      19860703KH   LIC
32N DC WASHINGTON           BLET      19801107KE   LIC
45N MD BALTIMORE            BMPCT     20030116AAX  CP
28A MD FREDERICK            BLEDT     20050302AEG  LIC
29A MD BALTIMORE            DTVPLN    DTVP0747     PLN
29A PA JOHNSTOWN            BLCDT     20050606AIE  LIC
30A PA JOHNSTOWN            DTVPLN    DTVP0799     PLN
30A PA RED LION             DTVPLN    DTVP0800     PLN
30A VA GOLDVEIN             DTVPLN    DTVP0806     PLN
31A DE WILMINGTON           DTVPLN    DTVP0815     PLN
31A OH CLEVELAND            DTVPLN    DTVP0835     PLN
31A PA SCRANTON             BLCDT     20060721ABH  LIC
31A VA PORTSMOUTH           DTVPLN    DTVP0846     PLN
32A PA ALTOONA              DTVPLN    DTVP0876     PLN
33A DC WASHINGTON           BMPEDT    20030409AAR  CP
34A DC WASHINGTON           DTVPLN    DTVP0930     PLN
35A DC WASHINGTON           DTVPLN    DTVP0968     PLN
46A MD BALTIMORE            BPCDT     19980803KR   CP

After Analysis

Results for: 31N MD HAGERSTOWN,          BLET      19960828KE   LIC
                                   POPULATION   AREA (sq km)
   within Noise Limited Contour     1213954      21555.2
   not affected by terrain losses    773237      14370.2
   lost to NTSC IX                    71148        553.8
   lost to additional IX by ATV       19444        282.3
   lost to all IX                     90592        836.2

 Potential Interfering Stations Included in above Scenario   348

24N MD BALTIMORE            BLCT      19860103KG   LIC
31N NY NEW YORK             BLCT      19860703KH   LIC
32N DC WASHINGTON           BLET      19801107KE   LIC
45N MD BALTIMORE            BMPCT     20030116AAX  CP
28A MD FREDERICK            BLEDT     20050302AEG  LIC
29A MD BALTIMORE            DTVPLN    DTVP0747     PLN
29A PA JOHNSTOWN            BLCDT     20050606AIE  LIC
30A PA JOHNSTOWN            DTVPLN    DTVP0799     PLN
30A PA RED LION             DTVPLN    DTVP0800     PLN
30A VA GOLDVEIN             DTVPLN    DTVP0806     PLN
31A DE WILMINGTON           DTVPLN    DTVP0815     PLN
31A OH CLEVELAND            DTVPLN    DTVP0835     PLN
31A PA SCRANTON             BLCDT     20060721ABH  LIC
31A VA PORTSMOUTH           DTVPLN    DTVP0846     PLN
32A PA ALTOONA              DTVPLN    DTVP0876     PLN
33A DC WASHINGTON           BMPEDT    20030409AAR  CP
34A DC WASHINGTON           DTVPLN    DTVP0930     PLN
35A DC WASHINGTON           DTVPLN    DTVP0968     PLN
46A MD BALTIMORE            BPCDT     19980803KR   CP
23A WV ROMNEY               USERRECORD01           APP
 *Percent new DTV interference without proposal:      7.5  BLET      19960828KE
 *Percent new DTV interference with proposal:         7.5  BLET      19960828KE


Result key:     1181
Scenario      349  Affected station       46
Before Analysis

Results for: 31N MD HAGERSTOWN,          BLET      19960828KE   LIC
```

	POPULATION	AREA (sq km)
within Noise Limited Contour	1213954	21555.2
not affected by terrain losses	773237	14370.2
lost to NTSC IX	71148	553.8
lost to additional IX by ATV	17215	247.8
lost to all IX	88363	801.6

Potential Interfering Stations Included in above Scenario 349

24N	MD BALTIMORE	BLCT	19860103KG	LIC
31N	NY NEW YORK	BLCT	19860703KH	LIC
32N	DC WASHINGTON	BLET	19801107KE	LIC
45N	MD BALTIMORE	BMPCT	20030116AAX	CP
28A	MD FREDERICK	BLEDT	20050302AEG	LIC
29A	MD BALTIMORE	DTVPLN	DTVP0747	PLN
29A	PA JOHNSTOWN	BLCDT	20050606AIE	LIC
30A	PA JOHNSTOWN	DTVPLN	DTVP0799	PLN
30A	PA RED LION	DTVPLN	DTVP0800	PLN
30A	VA GOLDVEIN	DTVPLN	DTVP0806	PLN
31A	DE WILMINGTON	DTVPLN	DTVP0815	PLN
31A	OH CLEVELAND	DTVPLN	DTVP0835	PLN
31A	PA SCRANTON	DTVPLN	DTVP0838	PLN
31A	VA PORTSMOUTH	DTVPLN	DTVP0846	PLN
32A	PA ALTOONA	DTVPLN	DTVP0876	PLN
33A	DC WASHINGTON	BMPEDT	20030409AAR	CP
34A	DC WASHINGTON	BLCDT	20040206AAS	LIC
35A	DC WASHINGTON	BMPCDT	20060519ACK	CP
46A	MD BALTIMORE	BPCDT	19980803KR	CP

After Analysis

Results for: 31N MD HAGERSTOWN, BLET 19960828KE LIC

	POPULATION	AREA (sq km)
within Noise Limited Contour	1213954	21555.2
not affected by terrain losses	773237	14370.2
lost to NTSC IX	71148	553.8
lost to additional IX by ATV	17330	255.7
lost to all IX	88478	809.5

Potential Interfering Stations Included in above Scenario 349

24N	MD BALTIMORE	BLCT	19860103KG	LIC
31N	NY NEW YORK	BLCT	19860703KH	LIC
32N	DC WASHINGTON	BLET	19801107KE	LIC
45N	MD BALTIMORE	BMPCT	20030116AAX	CP
28A	MD FREDERICK	BLEDT	20050302AEG	LIC
29A	MD BALTIMORE	DTVPLN	DTVP0747	PLN
29A	PA JOHNSTOWN	BLCDT	20050606AIE	LIC
30A	PA JOHNSTOWN	DTVPLN	DTVP0799	PLN
30A	PA RED LION	DTVPLN	DTVP0800	PLN
30A	VA GOLDVEIN	DTVPLN	DTVP0806	PLN
31A	DE WILMINGTON	DTVPLN	DTVP0815	PLN
31A	OH CLEVELAND	DTVPLN	DTVP0835	PLN
31A	PA SCRANTON	DTVPLN	DTVP0838	PLN
31A	VA PORTSMOUTH	DTVPLN	DTVP0846	PLN
32A	PA ALTOONA	DTVPLN	DTVP0876	PLN
33A	DC WASHINGTON	BMPEDT	20030409AAR	CP
34A	DC WASHINGTON	BLCDT	20040206AAS	LIC
35A	DC WASHINGTON	BMPCDT	20060519ACK	CP
46A	MD BALTIMORE	BPCDT	19980803KR	CP
23A	WV ROMNEY	USERRECORD01		APP

*Percent new DTV interference without proposal: 7.3 BLET 19960828KE
*Percent new DTV interference with proposal: 7.3 BLET 19960828KE

Result key: 1182
Scenario 350 Affected station 46
Before Analysis

```
Results for: 31N MD HAGERSTOWN,          BLET      19960828KE   LIC
                                     POPULATION   AREA (sq km)
   within Noise Limited Contour     1213954      21555.2
   not affected by terrain losses    773237      14370.2
   lost to NTSC IX                    71148        553.8
   lost to additional IX by ATV       17215        247.8
   lost to all IX                     88363        801.6

 Potential Interfering Stations Included in above Scenario   350

24N MD BALTIMORE            BLCT      19860103KG   LIC
31N NY NEW YORK             BLCT      19860703KH   LIC
32N DC WASHINGTON           BLET      19801107KE   LIC
45N MD BALTIMORE            BMPCT     20030116AAX  CP
28A MD FREDERICK            BLEDT     20050302AEG  LIC
29A MD BALTIMORE            DTVPLN    DTVP0747     PLN
29A PA JOHNSTOWN            BLCDT     20050606AIE  LIC
30A PA JOHNSTOWN            DTVPLN    DTVP0799     PLN
30A PA RED LION             DTVPLN    DTVP0800     PLN
30A VA GOLDVEIN             DTVPLN    DTVP0806     PLN
31A DE WILMINGTON           DTVPLN    DTVP0815     PLN
31A OH CLEVELAND            DTVPLN    DTVP0835     PLN
31A PA SCRANTON             DTVPLN    DTVP0838     PLN
31A VA PORTSMOUTH           DTVPLN    DTVP0846     PLN
32A PA ALTOONA              DTVPLN    DTVP0876     PLN
33A DC WASHINGTON           BMPEDT    20030409AAR  CP
34A DC WASHINGTON           BLCDT     20040206AAS  LIC
35A DC WASHINGTON           DTVPLN    DTVP0968     PLN
46A MD BALTIMORE            BPCDT     19980803KR   CP

After Analysis

Results for: 31N MD HAGERSTOWN,          BLET      19960828KE   LIC
                                     POPULATION   AREA (sq km)
   within Noise Limited Contour     1213954      21555.2
   not affected by terrain losses    773237      14370.2
   lost to NTSC IX                    71148        553.8
   lost to additional IX by ATV       17330        255.7
   lost to all IX                     88478        809.5

 Potential Interfering Stations Included in above Scenario   350

24N MD BALTIMORE            BLCT      19860103KG   LIC
31N NY NEW YORK             BLCT      19860703KH   LIC
32N DC WASHINGTON           BLET      19801107KE   LIC
45N MD BALTIMORE            BMPCT     20030116AAX  CP
28A MD FREDERICK            BLEDT     20050302AEG  LIC
29A MD BALTIMORE            DTVPLN    DTVP0747     PLN
29A PA JOHNSTOWN            BLCDT     20050606AIE  LIC
30A PA JOHNSTOWN            DTVPLN    DTVP0799     PLN
30A PA RED LION             DTVPLN    DTVP0800     PLN
30A VA GOLDVEIN             DTVPLN    DTVP0806     PLN
31A DE WILMINGTON           DTVPLN    DTVP0815     PLN
31A OH CLEVELAND            DTVPLN    DTVP0835     PLN
31A PA SCRANTON             DTVPLN    DTVP0838     PLN
31A VA PORTSMOUTH           DTVPLN    DTVP0846     PLN
32A PA ALTOONA              DTVPLN    DTVP0876     PLN
33A DC WASHINGTON           BMPEDT    20030409AAR  CP
34A DC WASHINGTON           BLCDT     20040206AAS  LIC
35A DC WASHINGTON           DTVPLN    DTVP0968     PLN
46A MD BALTIMORE            BPCDT     19980803KR   CP
23A WV ROMNEY               USERRECORD01           APP
 *Percent new DTV interference without proposal:      7.3  BLET      19960828KE
 *Percent new DTV interference with proposal:         7.3  BLET      19960828KE


Result key:     1183
Scenario      351  Affected station       46
Before Analysis
```

```
Results for: 31N MD HAGERSTOWN,          BLET      19960828KE   LIC
                                   POPULATION   AREA (sq km)
   within Noise Limited Contour     1213954      21555.2
   not affected by terrain losses    773237      14370.2
   lost to NTSC IX                    71148        553.8
   lost to additional IX by ATV       17215        247.8
   lost to all IX                     88363        801.6

 Potential Interfering Stations Included in above Scenario   351

24N MD BALTIMORE            BLCT      19860103KG   LIC
31N NY NEW YORK             BLCT      19860703KH   LIC
32N DC WASHINGTON           BLET      19801107KE   LIC
45N MD BALTIMORE            BMPCT     20030116AAX  CP
28A MD FREDERICK            BLEDT     20050302AEG  LIC
29A MD BALTIMORE            DTVPLN    DTVP0747     PLN
29A PA JOHNSTOWN            BLCDT     20050606AIE  LIC
30A PA JOHNSTOWN            DTVPLN    DTVP0799     PLN
30A PA RED LION             DTVPLN    DTVP0800     PLN
30A VA GOLDVEIN             DTVPLN    DTVP0806     PLN
31A DE WILMINGTON           DTVPLN    DTVP0815     PLN
31A OH CLEVELAND            DTVPLN    DTVP0835     PLN
31A PA SCRANTON             DTVPLN    DTVP0838     PLN
31A VA PORTSMOUTH           DTVPLN    DTVP0846     PLN
32A PA ALTOONA              DTVPLN    DTVP0876     PLN
33A DC WASHINGTON           BMPEDT    20030409AAR  CP
34A DC WASHINGTON           DTVPLN    DTVP0930     PLN
35A DC WASHINGTON           BMPCDT    20060519ACK  CP
46A MD BALTIMORE            BPCDT     19980803KR   CP

After Analysis

Results for: 31N MD HAGERSTOWN,          BLET      19960828KE   LIC
                                   POPULATION   AREA (sq km)
   within Noise Limited Contour     1213954      21555.2
   not affected by terrain losses    773237      14370.2
   lost to NTSC IX                    71148        553.8
   lost to additional IX by ATV       17330        255.7
   lost to all IX                     88478        809.5

 Potential Interfering Stations Included in above Scenario   351

24N MD BALTIMORE            BLCT      19860103KG   LIC
31N NY NEW YORK             BLCT      19860703KH   LIC
32N DC WASHINGTON           BLET      19801107KE   LIC
45N MD BALTIMORE            BMPCT     20030116AAX  CP
28A MD FREDERICK            BLEDT     20050302AEG  LIC
29A MD BALTIMORE            DTVPLN    DTVP0747     PLN
29A PA JOHNSTOWN            BLCDT     20050606AIE  LIC
30A PA JOHNSTOWN            DTVPLN    DTVP0799     PLN
30A PA RED LION             DTVPLN    DTVP0800     PLN
30A VA GOLDVEIN             DTVPLN    DTVP0806     PLN
31A DE WILMINGTON           DTVPLN    DTVP0815     PLN
31A OH CLEVELAND            DTVPLN    DTVP0835     PLN
31A PA SCRANTON             DTVPLN    DTVP0838     PLN
31A VA PORTSMOUTH           DTVPLN    DTVP0846     PLN
32A PA ALTOONA              DTVPLN    DTVP0876     PLN
33A DC WASHINGTON           BMPEDT    20030409AAR  CP
34A DC WASHINGTON           DTVPLN    DTVP0930     PLN
35A DC WASHINGTON           BMPCDT    20060519ACK  CP
46A MD BALTIMORE            BPCDT     19980803KR   CP
23A WV ROMNEY               USERRECORD01           APP
 *Percent new DTV interference without proposal:      7.3  BLET      19960828KE
 *Percent new DTV interference with proposal:         7.3  BLET      19960828KE


Result key:     1184
Scenario      352  Affected station       46
```

Before Analysis

Results for: 31N MD HAGERSTOWN, BLET 19960828KE LIC

	POPULATION	AREA (sq km)
within Noise Limited Contour	1213954	21555.2
not affected by terrain losses	773237	14370.2
lost to NTSC IX	71148	553.8
lost to additional IX by ATV	17215	247.8
lost to all IX	88363	801.6

Potential Interfering Stations Included in above Scenario 352

24N MD BALTIMORE	BLCT	19860103KG	LIC
31N NY NEW YORK	BLCT	19860703KH	LIC
32N DC WASHINGTON	BLET	19801107KE	LIC
45N MD BALTIMORE	BMPCT	20030116AAX	CP
28A MD FREDERICK	BLEDT	20050302AEG	LIC
29A MD BALTIMORE	DTVPLN	DTVP0747	PLN
29A PA JOHNSTOWN	BLCDT	20050606AIE	LIC
30A PA JOHNSTOWN	DTVPLN	DTVP0799	PLN
30A PA RED LION	DTVPLN	DTVP0800	PLN
30A VA GOLDVEIN	DTVPLN	DTVP0806	PLN
31A DE WILMINGTON	DTVPLN	DTVP0815	PLN
31A OH CLEVELAND	DTVPLN	DTVP0835	PLN
31A PA SCRANTON	DTVPLN	DTVP0838	PLN
31A VA PORTSMOUTH	DTVPLN	DTVP0846	PLN
32A PA ALTOONA	DTVPLN	DTVP0876	PLN
33A DC WASHINGTON	BMPEDT	20030409AAR	CP
34A DC WASHINGTON	DTVPLN	DTVP0930	PLN
35A DC WASHINGTON	DTVPLN	DTVP0968	PLN
46A MD BALTIMORE	BPCDT	19980803KR	CP

After Analysis

Results for: 31N MD HAGERSTOWN, BLET 19960828KE LIC

	POPULATION	AREA (sq km)
within Noise Limited Contour	1213954	21555.2
not affected by terrain losses	773237	14370.2
lost to NTSC IX	71148	553.8
lost to additional IX by ATV	17330	255.7
lost to all IX	88478	809.5

Potential Interfering Stations Included in above Scenario 352

24N MD BALTIMORE	BLCT	19860103KG	LIC
31N NY NEW YORK	BLCT	19860703KH	LIC
32N DC WASHINGTON	BLET	19801107KE	LIC
45N MD BALTIMORE	BMPCT	20030116AAX	CP
28A MD FREDERICK	BLEDT	20050302AEG	LIC
29A MD BALTIMORE	DTVPLN	DTVP0747	PLN
29A PA JOHNSTOWN	BLCDT	20050606AIE	LIC
30A PA JOHNSTOWN	DTVPLN	DTVP0799	PLN
30A PA RED LION	DTVPLN	DTVP0800	PLN
30A VA GOLDVEIN	DTVPLN	DTVP0806	PLN
31A DE WILMINGTON	DTVPLN	DTVP0815	PLN
31A OH CLEVELAND	DTVPLN	DTVP0835	PLN
31A PA SCRANTON	DTVPLN	DTVP0838	PLN
31A VA PORTSMOUTH	DTVPLN	DTVP0846	PLN
32A PA ALTOONA	DTVPLN	DTVP0876	PLN
33A DC WASHINGTON	BMPEDT	20030409AAR	CP
34A DC WASHINGTON	DTVPLN	DTVP0930	PLN
35A DC WASHINGTON	DTVPLN	DTVP0968	PLN
46A MD BALTIMORE	BPCDT	19980803KR	CP
23A WV ROMNEY	USERRECORD01		APP

*Percent new DTV interference without proposal: 7.3 BLET 19960828KE
*Percent new DTV interference with proposal: 7.3 BLET 19960828KE

Result key: 1185

Scenario 353 Affected station 46
Before Analysis

Results for: 31N MD HAGERSTOWN, BLET 19960828KE LIC

	POPULATION	AREA (sq km)
within Noise Limited Contour	1213954	21555.2
not affected by terrain losses	773237	14370.2
lost to NTSC IX	71148	553.8
lost to additional IX by ATV	22647	298.1
lost to all IX	93795	852.0

Potential Interfering Stations Included in above Scenario 353

24N MD BALTIMORE	BLCT	19860103KG	LIC
31N NY NEW YORK	BLCT	19860703KH	LIC
32N DC WASHINGTON	BLET	19801107KE	LIC
45N MD BALTIMORE	BMPCT	20030116AAX	CP
28A MD FREDERICK	BLEDT	20050302AEG	LIC
29A MD BALTIMORE	DTVPLN	DTVP0747	PLN
29A PA JOHNSTOWN	BLCDT	20050606AIE	LIC
30A PA JOHNSTOWN	DTVPLN	DTVP0799	PLN
30A PA RED LION	BLCDT	20050615AAB	LIC
30A VA GOLDVEIN	BLEDT	20031230AAR	LIC
31A DE WILMINGTON	BLCDT	20031203AFL	LIC
31A OH CLEVELAND	DTVPLN	DTVP0835	PLN
31A PA SCRANTON	BLCDT	20060721ABH	LIC
31A VA PORTSMOUTH	DTVPLN	DTVP0846	PLN
32A PA ALTOONA	DTVPLN	DTVP0876	PLN
33A DC WASHINGTON	BMPEDT	20030409AAR	CP
34A DC WASHINGTON	BLCDT	20040206AAS	LIC
35A DC WASHINGTON	BMPCDT	20060519ACK	CP
46A MD BALTIMORE	BPCDT	19980803KR	CP

After Analysis

Results for: 31N MD HAGERSTOWN, BLET 19960828KE LIC

	POPULATION	AREA (sq km)
within Noise Limited Contour	1213954	21555.2
not affected by terrain losses	773237	14370.2
lost to NTSC IX	71148	553.8
lost to additional IX by ATV	22762	306.0
lost to all IX	93910	859.9

Potential Interfering Stations Included in above Scenario 353

24N MD BALTIMORE	BLCT	19860103KG	LIC
31N NY NEW YORK	BLCT	19860703KH	LIC
32N DC WASHINGTON	BLET	19801107KE	LIC
45N MD BALTIMORE	BMPCT	20030116AAX	CP
28A MD FREDERICK	BLEDT	20050302AEG	LIC
29A MD BALTIMORE	DTVPLN	DTVP0747	PLN
29A PA JOHNSTOWN	BLCDT	20050606AIE	LIC
30A PA JOHNSTOWN	DTVPLN	DTVP0799	PLN
30A PA RED LION	BLCDT	20050615AAB	LIC
30A VA GOLDVEIN	BLEDT	20031230AAR	LIC
31A DE WILMINGTON	BLCDT	20031203AFL	LIC
31A OH CLEVELAND	DTVPLN	DTVP0835	PLN
31A PA SCRANTON	BLCDT	20060721ABH	LIC
31A VA PORTSMOUTH	DTVPLN	DTVP0846	PLN
32A PA ALTOONA	DTVPLN	DTVP0876	PLN
33A DC WASHINGTON	BMPEDT	20030409AAR	CP
34A DC WASHINGTON	BLCDT	20040206AAS	LIC
35A DC WASHINGTON	BMPCDT	20060519ACK	CP
46A MD BALTIMORE	BPCDT	19980803KR	CP
23A WV ROMNEY	USERRECORD01		APP

*Percent new DTV interference without proposal: 7.7 BLET 19960828KE
*Percent new DTV interference with proposal: 7.7 BLET 19960828KE

Result key: 1186
Scenario 354 Affected station 46
Before Analysis

Results for: 31N MD HAGERSTOWN, BLET 19960828KE LIC

	POPULATION	AREA (sq km)
within Noise Limited Contour	1213954	21555.2
not affected by terrain losses	773237	14370.2
lost to NTSC IX	71148	553.8
lost to additional IX by ATV	22647	298.1
lost to all IX	93795	852.0

Potential Interfering Stations Included in above Scenario 354

24N MD BALTIMORE	BLCT	19860103KG	LIC
31N NY NEW YORK	BLCT	19860703KH	LIC
32N DC WASHINGTON	BLET	19801107KE	LIC
45N MD BALTIMORE	BMPCT	20030116AAX	CP
28A MD FREDERICK	BLEDT	20050302AEG	LIC
29A MD BALTIMORE	DTVPLN	DTVP0747	PLN
29A PA JOHNSTOWN	BLCDT	20050606AIE	LIC
30A PA JOHNSTOWN	DTVPLN	DTVP0799	PLN
30A PA RED LION	BLCDT	20050615AAB	LIC
30A VA GOLDVEIN	BLEDT	20031230AAR	LIC
31A DE WILMINGTON	BLCDT	20031203AFL	LIC
31A OH CLEVELAND	DTVPLN	DTVP0835	PLN
31A PA SCRANTON	BLCDT	20060721ABH	LIC
31A VA PORTSMOUTH	DTVPLN	DTVP0846	PLN
32A PA ALTOONA	DTVPLN	DTVP0876	PLN
33A DC WASHINGTON	BMPEDT	20030409AAR	CP
34A DC WASHINGTON	BLCDT	20040206AAS	LIC
35A DC WASHINGTON	DTVPLN	DTVP0968	PLN
46A MD BALTIMORE	BPCDT	19980803KR	CP

After Analysis

Results for: 31N MD HAGERSTOWN, BLET 19960828KE LIC

	POPULATION	AREA (sq km)
within Noise Limited Contour	1213954	21555.2
not affected by terrain losses	773237	14370.2
lost to NTSC IX	71148	553.8
lost to additional IX by ATV	22762	306.0
lost to all IX	93910	859.9

Potential Interfering Stations Included in above Scenario 354

24N MD BALTIMORE	BLCT	19860103KG	LIC
31N NY NEW YORK	BLCT	19860703KH	LIC
32N DC WASHINGTON	BLET	19801107KE	LIC
45N MD BALTIMORE	BMPCT	20030116AAX	CP
28A MD FREDERICK	BLEDT	20050302AEG	LIC
29A MD BALTIMORE	DTVPLN	DTVP0747	PLN
29A PA JOHNSTOWN	BLCDT	20050606AIE	LIC
30A PA JOHNSTOWN	DTVPLN	DTVP0799	PLN
30A PA RED LION	BLCDT	20050615AAB	LIC
30A VA GOLDVEIN	BLEDT	20031230AAR	LIC
31A DE WILMINGTON	BLCDT	20031203AFL	LIC
31A OH CLEVELAND	DTVPLN	DTVP0835	PLN
31A PA SCRANTON	BLCDT	20060721ABH	LIC
31A VA PORTSMOUTH	DTVPLN	DTVP0846	PLN
32A PA ALTOONA	DTVPLN	DTVP0876	PLN
33A DC WASHINGTON	BMPEDT	20030409AAR	CP
34A DC WASHINGTON	BLCDT	20040206AAS	LIC
35A DC WASHINGTON	DTVPLN	DTVP0968	PLN
46A MD BALTIMORE	BPCDT	19980803KR	CP
23A WV ROMNEY	USERRECORD01		APP

*Percent new DTV interference without proposal: 7.7 BLET 19960828KE
*Percent new DTV interference with proposal: 7.7 BLET 19960828KE

```
Result key:     1187
Scenario      355  Affected station       46
Before Analysis

Results for: 31N MD HAGERSTOWN,          BLET      19960828KE   LIC
                                   POPULATION   AREA (sq km)
   within Noise Limited Contour     1213954      21555.2
   not affected by terrain losses    773237      14370.2
   lost to NTSC IX                    71148        553.8
   lost to additional IX by ATV       22647        298.1
   lost to all IX                     93795        852.0

 Potential Interfering Stations Included in above Scenario   355

24N MD BALTIMORE            BLCT      19860103KG   LIC
31N NY NEW YORK             BLCT      19860703KH   LIC
32N DC WASHINGTON           BLET      19801107KE   LIC
45N MD BALTIMORE            BMPCT     20030116AAX  CP
28A MD FREDERICK            BLEDT     20050302AEG  LIC
29A MD BALTIMORE            DTVPLN    DTVP0747     PLN
29A PA JOHNSTOWN            BLCDT     20050606AIE  LIC
30A PA JOHNSTOWN            DTVPLN    DTVP0799     PLN
30A PA RED LION             BLCDT     20050615AAB  LIC
30A VA GOLDVEIN             BLEDT     20031230AAR  LIC
31A DE WILMINGTON           BLCDT     20031203AFL  LIC
31A OH CLEVELAND            DTVPLN    DTVP0835     PLN
31A PA SCRANTON             BLCDT     20060721ABH  LIC
31A VA PORTSMOUTH           DTVPLN    DTVP0846     PLN
32A PA ALTOONA              DTVPLN    DTVP0876     PLN
33A DC WASHINGTON           BMPEDT    20030409AAR  CP
34A DC WASHINGTON           DTVPLN    DTVP0930     PLN
35A DC WASHINGTON           BMPCDT    20060519ACK  CP
46A MD BALTIMORE            BPCDT     19980803KR   CP

After Analysis

Results for: 31N MD HAGERSTOWN,          BLET      19960828KE   LIC
                                   POPULATION   AREA (sq km)
   within Noise Limited Contour     1213954      21555.2
   not affected by terrain losses    773237      14370.2
   lost to NTSC IX                    71148        553.8
   lost to additional IX by ATV       22762        306.0
   lost to all IX                     93910        859.9

 Potential Interfering Stations Included in above Scenario   355

24N MD BALTIMORE            BLCT      19860103KG   LIC
31N NY NEW YORK             BLCT      19860703KH   LIC
32N DC WASHINGTON           BLET      19801107KE   LIC
45N MD BALTIMORE            BMPCT     20030116AAX  CP
28A MD FREDERICK            BLEDT     20050302AEG  LIC
29A MD BALTIMORE            DTVPLN    DTVP0747     PLN
29A PA JOHNSTOWN            BLCDT     20050606AIE  LIC
30A PA JOHNSTOWN            DTVPLN    DTVP0799     PLN
30A PA RED LION             BLCDT     20050615AAB  LIC
30A VA GOLDVEIN             BLEDT     20031230AAR  LIC
31A DE WILMINGTON           BLCDT     20031203AFL  LIC
31A OH CLEVELAND            DTVPLN    DTVP0835     PLN
31A PA SCRANTON             BLCDT     20060721ABH  LIC
31A VA PORTSMOUTH           DTVPLN    DTVP0846     PLN
32A PA ALTOONA              DTVPLN    DTVP0876     PLN
33A DC WASHINGTON           BMPEDT    20030409AAR  CP
34A DC WASHINGTON           DTVPLN    DTVP0930     PLN
35A DC WASHINGTON           BMPCDT    20060519ACK  CP
46A MD BALTIMORE            BPCDT     19980803KR   CP
23A WV ROMNEY               USERRECORD01           APP
 *Percent new DTV interference without proposal:      7.7  BLET      19960828KE
 *Percent new DTV interference with proposal:         7.7  BLET      19960828KE
```

Result key: 1188
Scenario 356 Affected station 46
Before Analysis

Results for: 31N MD HAGERSTOWN, BLET 19960828KE LIC

	POPULATION	AREA (sq km)
within Noise Limited Contour	1213954	21555.2
not affected by terrain losses	773237	14370.2
lost to NTSC IX	71148	553.8
lost to additional IX by ATV	22647	298.1
lost to all IX	93795	852.0

Potential Interfering Stations Included in above Scenario 356

24N MD BALTIMORE	BLCT	19860103KG	LIC
31N NY NEW YORK	BLCT	19860703KH	LIC
32N DC WASHINGTON	BLET	19801107KE	LIC
45N MD BALTIMORE	BMPCT	20030116AAX	CP
28A MD FREDERICK	BLEDT	20050302AEG	LIC
29A MD BALTIMORE	DTVPLN	DTVP0747	PLN
29A PA JOHNSTOWN	BLCDT	20050606AIE	LIC
30A PA JOHNSTOWN	DTVPLN	DTVP0799	PLN
30A PA RED LION	BLCDT	20050615AAB	LIC
30A VA GOLDVEIN	BLEDT	20031230AAR	LIC
31A DE WILMINGTON	BLCDT	20031203AFL	LIC
31A OH CLEVELAND	DTVPLN	DTVP0835	PLN
31A PA SCRANTON	BLCDT	20060721ABH	LIC
31A VA PORTSMOUTH	DTVPLN	DTVP0846	PLN
32A PA ALTOONA	DTVPLN	DTVP0876	PLN
33A DC WASHINGTON	BMPEDT	20030409AAR	CP
34A DC WASHINGTON	DTVPLN	DTVP0930	PLN
35A DC WASHINGTON	DTVPLN	DTVP0968	PLN
46A MD BALTIMORE	BPCDT	19980803KR	CP

After Analysis

Results for: 31N MD HAGERSTOWN, BLET 19960828KE LIC

	POPULATION	AREA (sq km)
within Noise Limited Contour	1213954	21555.2
not affected by terrain losses	773237	14370.2
lost to NTSC IX	71148	553.8
lost to additional IX by ATV	22762	306.0
lost to all IX	93910	859.9

Potential Interfering Stations Included in above Scenario 356

24N MD BALTIMORE	BLCT	19860103KG	LIC
31N NY NEW YORK	BLCT	19860703KH	LIC
32N DC WASHINGTON	BLET	19801107KE	LIC
45N MD BALTIMORE	BMPCT	20030116AAX	CP
28A MD FREDERICK	BLEDT	20050302AEG	LIC
29A MD BALTIMORE	DTVPLN	DTVP0747	PLN
29A PA JOHNSTOWN	BLCDT	20050606AIE	LIC
30A PA JOHNSTOWN	DTVPLN	DTVP0799	PLN
30A PA RED LION	BLCDT	20050615AAB	LIC
30A VA GOLDVEIN	BLEDT	20031230AAR	LIC
31A DE WILMINGTON	BLCDT	20031203AFL	LIC
31A OH CLEVELAND	DTVPLN	DTVP0835	PLN
31A PA SCRANTON	BLCDT	20060721ABH	LIC
31A VA PORTSMOUTH	DTVPLN	DTVP0846	PLN
32A PA ALTOONA	DTVPLN	DTVP0876	PLN
33A DC WASHINGTON	BMPEDT	20030409AAR	CP
34A DC WASHINGTON	DTVPLN	DTVP0930	PLN
35A DC WASHINGTON	DTVPLN	DTVP0968	PLN
46A MD BALTIMORE	BPCDT	19980803KR	CP
23A WV ROMNEY	USERRECORD01		APP

*Percent new DTV interference without proposal: 7.7 BLET 19960828KE

*Percent new DTV interference with proposal: 7.7 BLET 19960828KE

Result key: 1189
Scenario 357 Affected station 46
Before Analysis

Results for: 31N MD HAGERSTOWN, BLET 19960828KE LIC

	POPULATION	AREA (sq km)
within Noise Limited Contour	1213954	21555.2
not affected by terrain losses	773237	14370.2
lost to NTSC IX	71148	553.8
lost to additional IX by ATV	21424	273.5
lost to all IX	92572	827.3

Potential Interfering Stations Included in above Scenario 357

24N MD BALTIMORE	BLCT	19860103KG	LIC
31N NY NEW YORK	BLCT	19860703KH	LIC
32N DC WASHINGTON	BLET	19801107KE	LIC
45N MD BALTIMORE	BMPCT	20030116AAX	CP
28A MD FREDERICK	BLEDT	20050302AEG	LIC
29A MD BALTIMORE	DTVPLN	DTVP0747	PLN
29A PA JOHNSTOWN	BLCDT	20050606AIE	LIC
30A PA JOHNSTOWN	DTVPLN	DTVP0799	PLN
30A PA RED LION	BLCDT	20050615AAB	LIC
30A VA GOLDVEIN	BLEDT	20031230AAR	LIC
31A DE WILMINGTON	BLCDT	20031203AFL	LIC
31A OH CLEVELAND	DTVPLN	DTVP0835	PLN
31A PA SCRANTON	DTVPLN	DTVP0838	PLN
31A VA PORTSMOUTH	DTVPLN	DTVP0846	PLN
32A PA ALTOONA	DTVPLN	DTVP0876	PLN
33A DC WASHINGTON	BMPEDT	20030409AAR	CP
34A DC WASHINGTON	BLCDT	20040206AAS	LIC
35A DC WASHINGTON	BMPCDT	20060519ACK	CP
46A MD BALTIMORE	BPCDT	19980803KR	CP

After Analysis

Results for: 31N MD HAGERSTOWN, BLET 19960828KE LIC

	POPULATION	AREA (sq km)
within Noise Limited Contour	1213954	21555.2
not affected by terrain losses	773237	14370.2
lost to NTSC IX	71148	553.8
lost to additional IX by ATV	21539	281.4
lost to all IX	92687	835.2

Potential Interfering Stations Included in above Scenario 357

24N MD BALTIMORE	BLCT	19860103KG	LIC
31N NY NEW YORK	BLCT	19860703KH	LIC
32N DC WASHINGTON	BLET	19801107KE	LIC
45N MD BALTIMORE	BMPCT	20030116AAX	CP
28A MD FREDERICK	BLEDT	20050302AEG	LIC
29A MD BALTIMORE	DTVPLN	DTVP0747	PLN
29A PA JOHNSTOWN	BLCDT	20050606AIE	LIC
30A PA JOHNSTOWN	DTVPLN	DTVP0799	PLN
30A PA RED LION	BLCDT	20050615AAB	LIC
30A VA GOLDVEIN	BLEDT	20031230AAR	LIC
31A DE WILMINGTON	BLCDT	20031203AFL	LIC
31A OH CLEVELAND	DTVPLN	DTVP0835	PLN
31A PA SCRANTON	DTVPLN	DTVP0838	PLN
31A VA PORTSMOUTH	DTVPLN	DTVP0846	PLN
32A PA ALTOONA	DTVPLN	DTVP0876	PLN
33A DC WASHINGTON	BMPEDT	20030409AAR	CP
34A DC WASHINGTON	BLCDT	20040206AAS	LIC
35A DC WASHINGTON	BMPCDT	20060519ACK	CP
46A MD BALTIMORE	BPCDT	19980803KR	CP
23A WV ROMNEY	USERRECORD01		APP

```
 *Percent new DTV interference without proposal:      7.6  BLET      19960828KE
 *Percent new DTV interference with proposal:         7.6  BLET      19960828KE


Result key:     1190
Scenario      358  Affected station       46
Before Analysis

Results for: 31N MD HAGERSTOWN,          BLET      19960828KE   LIC
                                   POPULATION   AREA (sq km)
   within Noise Limited Contour     1213954      21555.2
   not affected by terrain losses    773237      14370.2
   lost to NTSC IX                    71148        553.8
   lost to additional IX by ATV       21424        273.5
   lost to all IX                     92572        827.3

 Potential Interfering Stations Included in above Scenario   358

24N MD BALTIMORE            BLCT      19860103KG   LIC
31N NY NEW YORK             BLCT      19860703KH   LIC
32N DC WASHINGTON           BLET      19801107KE   LIC
45N MD BALTIMORE            BMPCT     20030116AAX  CP
28A MD FREDERICK            BLEDT     20050302AEG  LIC
29A MD BALTIMORE            DTVPLN    DTVP0747     PLN
29A PA JOHNSTOWN            BLCDT     20050606AIE  LIC
30A PA JOHNSTOWN            DTVPLN    DTVP0799     PLN
30A PA RED LION             BLCDT     20050615AAB  LIC
30A VA GOLDVEIN             BLEDT     20031230AAR  LIC
31A DE WILMINGTON           BLCDT     20031203AFL  LIC
31A OH CLEVELAND            DTVPLN    DTVP0835     PLN
31A PA SCRANTON             DTVPLN    DTVP0838     PLN
31A VA PORTSMOUTH           DTVPLN    DTVP0846     PLN
32A PA ALTOONA              DTVPLN    DTVP0876     PLN
33A DC WASHINGTON           BMPEDT    20030409AAR  CP
34A DC WASHINGTON           BLCDT     20040206AAS  LIC
35A DC WASHINGTON           DTVPLN    DTVP0968     PLN
46A MD BALTIMORE            BPCDT     19980803KR   CP

After Analysis

Results for: 31N MD HAGERSTOWN,          BLET      19960828KE   LIC
                                   POPULATION   AREA (sq km)
   within Noise Limited Contour     1213954      21555.2
   not affected by terrain losses    773237      14370.2
   lost to NTSC IX                    71148        553.8
   lost to additional IX by ATV       21539        281.4
   lost to all IX                     92687        835.2

 Potential Interfering Stations Included in above Scenario   358

24N MD BALTIMORE            BLCT      19860103KG   LIC
31N NY NEW YORK             BLCT      19860703KH   LIC
32N DC WASHINGTON           BLET      19801107KE   LIC
45N MD BALTIMORE            BMPCT     20030116AAX  CP
28A MD FREDERICK            BLEDT     20050302AEG  LIC
29A MD BALTIMORE            DTVPLN    DTVP0747     PLN
29A PA JOHNSTOWN            BLCDT     20050606AIE  LIC
30A PA JOHNSTOWN            DTVPLN    DTVP0799     PLN
30A PA RED LION             BLCDT     20050615AAB  LIC
30A VA GOLDVEIN             BLEDT     20031230AAR  LIC
31A DE WILMINGTON           BLCDT     20031203AFL  LIC
31A OH CLEVELAND            DTVPLN    DTVP0835     PLN
31A PA SCRANTON             DTVPLN    DTVP0838     PLN
31A VA PORTSMOUTH           DTVPLN    DTVP0846     PLN
32A PA ALTOONA              DTVPLN    DTVP0876     PLN
33A DC WASHINGTON           BMPEDT    20030409AAR  CP
34A DC WASHINGTON           BLCDT     20040206AAS  LIC
35A DC WASHINGTON           DTVPLN    DTVP0968     PLN
46A MD BALTIMORE            BPCDT     19980803KR   CP
```

```
23A WV ROMNEY               USERRECORD01           APP
 *Percent new DTV interference without proposal:      7.6  BLET      19960828KE
 *Percent new DTV interference with proposal:         7.6  BLET      19960828KE


Result key:     1191
Scenario      359  Affected station       46
Before Analysis

Results for: 31N MD HAGERSTOWN,          BLET      19960828KE   LIC
                                   POPULATION   AREA (sq km)
   within Noise Limited Contour     1213954      21555.2
   not affected by terrain losses    773237      14370.2
   lost to NTSC IX                    71148        553.8
   lost to additional IX by ATV       21424        273.5
   lost to all IX                     92572        827.3

 Potential Interfering Stations Included in above Scenario   359

24N MD BALTIMORE            BLCT      19860103KG   LIC
31N NY NEW YORK             BLCT      19860703KH   LIC
32N DC WASHINGTON           BLET      19801107KE   LIC
45N MD BALTIMORE            BMPCT     20030116AAX  CP
28A MD FREDERICK            BLEDT     20050302AEG  LIC
29A MD BALTIMORE            DTVPLN    DTVP0747     PLN
29A PA JOHNSTOWN            BLCDT     20050606AIE  LIC
30A PA JOHNSTOWN            DTVPLN    DTVP0799     PLN
30A PA RED LION             BLCDT     20050615AAB  LIC
30A VA GOLDVEIN             BLEDT     20031230AAR  LIC
31A DE WILMINGTON           BLCDT     20031203AFL  LIC
31A OH CLEVELAND            DTVPLN    DTVP0835     PLN
31A PA SCRANTON             DTVPLN    DTVP0838     PLN
31A VA PORTSMOUTH           DTVPLN    DTVP0846     PLN
32A PA ALTOONA              DTVPLN    DTVP0876     PLN
33A DC WASHINGTON           BMPEDT    20030409AAR  CP
34A DC WASHINGTON           DTVPLN    DTVP0930     PLN
35A DC WASHINGTON           BMPCDT    20060519ACK  CP
46A MD BALTIMORE            BPCDT     19980803KR   CP

After Analysis

Results for: 31N MD HAGERSTOWN,          BLET      19960828KE   LIC
                                   POPULATION   AREA (sq km)
   within Noise Limited Contour     1213954      21555.2
   not affected by terrain losses    773237      14370.2
   lost to NTSC IX                    71148        553.8
   lost to additional IX by ATV       21539        281.4
   lost to all IX                     92687        835.2

 Potential Interfering Stations Included in above Scenario   359

24N MD BALTIMORE            BLCT      19860103KG   LIC
31N NY NEW YORK             BLCT      19860703KH   LIC
32N DC WASHINGTON           BLET      19801107KE   LIC
45N MD BALTIMORE            BMPCT     20030116AAX  CP
28A MD FREDERICK            BLEDT     20050302AEG  LIC
29A MD BALTIMORE            DTVPLN    DTVP0747     PLN
29A PA JOHNSTOWN            BLCDT     20050606AIE  LIC
30A PA JOHNSTOWN            DTVPLN    DTVP0799     PLN
30A PA RED LION             BLCDT     20050615AAB  LIC
30A VA GOLDVEIN             BLEDT     20031230AAR  LIC
31A DE WILMINGTON           BLCDT     20031203AFL  LIC
31A OH CLEVELAND            DTVPLN    DTVP0835     PLN
31A PA SCRANTON             DTVPLN    DTVP0838     PLN
31A VA PORTSMOUTH           DTVPLN    DTVP0846     PLN
32A PA ALTOONA              DTVPLN    DTVP0876     PLN
33A DC WASHINGTON           BMPEDT    20030409AAR  CP
34A DC WASHINGTON           DTVPLN    DTVP0930     PLN
35A DC WASHINGTON           BMPCDT    20060519ACK  CP
```

```
46A MD BALTIMORE            BPCDT     19980803KR   CP
23A WV ROMNEY               USERRECORD01           APP
 *Percent new DTV interference without proposal:      7.6  BLET      19960828KE
 *Percent new DTV interference with proposal:         7.6  BLET      19960828KE


Result key:     1192
Scenario      360  Affected station       46
Before Analysis

Results for: 31N MD HAGERSTOWN,          BLET      19960828KE   LIC
                                   POPULATION   AREA (sq km)
   within Noise Limited Contour     1213954      21555.2
   not affected by terrain losses    773237      14370.2
   lost to NTSC IX                    71148        553.8
   lost to additional IX by ATV       21424        273.5
   lost to all IX                     92572        827.3

 Potential Interfering Stations Included in above Scenario   360

24N MD BALTIMORE            BLCT      19860103KG   LIC
31N NY NEW YORK             BLCT      19860703KH   LIC
32N DC WASHINGTON           BLET      19801107KE   LIC
45N MD BALTIMORE            BMPCT     20030116AAX  CP
28A MD FREDERICK            BLEDT     20050302AEG  LIC
29A MD BALTIMORE            DTVPLN    DTVP0747     PLN
29A PA JOHNSTOWN            BLCDT     20050606AIE  LIC
30A PA JOHNSTOWN            DTVPLN    DTVP0799     PLN
30A PA RED LION             BLCDT     20050615AAB  LIC
30A VA GOLDVEIN             BLEDT     20031230AAR  LIC
31A DE WILMINGTON           BLCDT     20031203AFL  LIC
31A OH CLEVELAND            DTVPLN    DTVP0835     PLN
31A PA SCRANTON             DTVPLN    DTVP0838     PLN
31A VA PORTSMOUTH           DTVPLN    DTVP0846     PLN
32A PA ALTOONA              DTVPLN    DTVP0876     PLN
33A DC WASHINGTON           BMPEDT    20030409AAR  CP
34A DC WASHINGTON           DTVPLN    DTVP0930     PLN
35A DC WASHINGTON           DTVPLN    DTVP0968     PLN
46A MD BALTIMORE            BPCDT     19980803KR   CP

After Analysis

Results for: 31N MD HAGERSTOWN,          BLET      19960828KE   LIC
                                   POPULATION   AREA (sq km)
   within Noise Limited Contour     1213954      21555.2
   not affected by terrain losses    773237      14370.2
   lost to NTSC IX                    71148        553.8
   lost to additional IX by ATV       21539        281.4
   lost to all IX                     92687        835.2

 Potential Interfering Stations Included in above Scenario   360

24N MD BALTIMORE            BLCT      19860103KG   LIC
31N NY NEW YORK             BLCT      19860703KH   LIC
32N DC WASHINGTON           BLET      19801107KE   LIC
45N MD BALTIMORE            BMPCT     20030116AAX  CP
28A MD FREDERICK            BLEDT     20050302AEG  LIC
29A MD BALTIMORE            DTVPLN    DTVP0747     PLN
29A PA JOHNSTOWN            BLCDT     20050606AIE  LIC
30A PA JOHNSTOWN            DTVPLN    DTVP0799     PLN
30A PA RED LION             BLCDT     20050615AAB  LIC
30A VA GOLDVEIN             BLEDT     20031230AAR  LIC
31A DE WILMINGTON           BLCDT     20031203AFL  LIC
31A OH CLEVELAND            DTVPLN    DTVP0835     PLN
31A PA SCRANTON             DTVPLN    DTVP0838     PLN
31A VA PORTSMOUTH           DTVPLN    DTVP0846     PLN
32A PA ALTOONA              DTVPLN    DTVP0876     PLN
33A DC WASHINGTON           BMPEDT    20030409AAR  CP
34A DC WASHINGTON           DTVPLN    DTVP0930     PLN
```

```
35A DC WASHINGTON           DTVPLN    DTVP0968     PLN
46A MD BALTIMORE            BPCDT     19980803KR   CP
23A WV ROMNEY               USERRECORD01           APP
 *Percent new DTV interference without proposal:      7.6  BLET      19960828KE
 *Percent new DTV interference with proposal:         7.6  BLET      19960828KE


Result key:     1193
Scenario      361  Affected station       46
Before Analysis

Results for: 31N MD HAGERSTOWN,          BLET      19960828KE   LIC
                                   POPULATION   AREA (sq km)
   within Noise Limited Contour     1213954      21555.2
   not affected by terrain losses    773237      14370.2
   lost to NTSC IX                    71148        553.8
   lost to additional IX by ATV       20282        298.1
   lost to all IX                     91430        852.0

 Potential Interfering Stations Included in above Scenario   361

24N MD BALTIMORE            BLCT      19860103KG   LIC
31N NY NEW YORK             BLCT      19860703KH   LIC
32N DC WASHINGTON           BLET      19801107KE   LIC
45N MD BALTIMORE            BMPCT     20030116AAX  CP
28A MD FREDERICK            BLEDT     20050302AEG  LIC
29A MD BALTIMORE            DTVPLN    DTVP0747     PLN
29A PA JOHNSTOWN            BLCDT     20050606AIE  LIC
30A PA JOHNSTOWN            DTVPLN    DTVP0799     PLN
30A PA RED LION             BLCDT     20050615AAB  LIC
30A VA GOLDVEIN             BLEDT     20031230AAR  LIC
31A DE WILMINGTON           DTVPLN    DTVP0815     PLN
31A OH CLEVELAND            DTVPLN    DTVP0835     PLN
31A PA SCRANTON             BLCDT     20060721ABH  LIC
31A VA PORTSMOUTH           DTVPLN    DTVP0846     PLN
32A PA ALTOONA              DTVPLN    DTVP0876     PLN
33A DC WASHINGTON           BMPEDT    20030409AAR  CP
34A DC WASHINGTON           BLCDT     20040206AAS  LIC
35A DC WASHINGTON           BMPCDT    20060519ACK  CP
46A MD BALTIMORE            BPCDT     19980803KR   CP

After Analysis

Results for: 31N MD HAGERSTOWN,          BLET      19960828KE   LIC
                                   POPULATION   AREA (sq km)
   within Noise Limited Contour     1213954      21555.2
   not affected by terrain losses    773237      14370.2
   lost to NTSC IX                    71148        553.8
   lost to additional IX by ATV       20397        306.0
   lost to all IX                     91545        859.9

 Potential Interfering Stations Included in above Scenario   361

24N MD BALTIMORE            BLCT      19860103KG   LIC
31N NY NEW YORK             BLCT      19860703KH   LIC
32N DC WASHINGTON           BLET      19801107KE   LIC
45N MD BALTIMORE            BMPCT     20030116AAX  CP
28A MD FREDERICK            BLEDT     20050302AEG  LIC
29A MD BALTIMORE            DTVPLN    DTVP0747     PLN
29A PA JOHNSTOWN            BLCDT     20050606AIE  LIC
30A PA JOHNSTOWN            DTVPLN    DTVP0799     PLN
30A PA RED LION             BLCDT     20050615AAB  LIC
30A VA GOLDVEIN             BLEDT     20031230AAR  LIC
31A DE WILMINGTON           DTVPLN    DTVP0815     PLN
31A OH CLEVELAND            DTVPLN    DTVP0835     PLN
31A PA SCRANTON             BLCDT     20060721ABH  LIC
31A VA PORTSMOUTH           DTVPLN    DTVP0846     PLN
32A PA ALTOONA              DTVPLN    DTVP0876     PLN
33A DC WASHINGTON           BMPEDT    20030409AAR  CP
```

```
34A DC WASHINGTON           BLCDT     20040206AAS  LIC
35A DC WASHINGTON           BMPCDT    20060519ACK  CP
46A MD BALTIMORE            BPCDT     19980803KR   CP
23A WV ROMNEY               USERRECORD01           APP
 *Percent new DTV interference without proposal:      7.5  BLET      19960828KE
 *Percent new DTV interference with proposal:         7.5  BLET      19960828KE


Result key:     1194
Scenario      362  Affected station       46
Before Analysis

Results for: 31N MD HAGERSTOWN,          BLET      19960828KE   LIC
                                   POPULATION   AREA (sq km)
   within Noise Limited Contour     1213954      21555.2
   not affected by terrain losses    773237      14370.2
   lost to NTSC IX                    71148        553.8
   lost to additional IX by ATV       20282        298.1
   lost to all IX                     91430        852.0

 Potential Interfering Stations Included in above Scenario   362

24N MD BALTIMORE            BLCT      19860103KG   LIC
31N NY NEW YORK             BLCT      19860703KH   LIC
32N DC WASHINGTON           BLET      19801107KE   LIC
45N MD BALTIMORE            BMPCT     20030116AAX  CP
28A MD FREDERICK            BLEDT     20050302AEG  LIC
29A MD BALTIMORE            DTVPLN    DTVP0747     PLN
29A PA JOHNSTOWN            BLCDT     20050606AIE  LIC
30A PA JOHNSTOWN            DTVPLN    DTVP0799     PLN
30A PA RED LION             BLCDT     20050615AAB  LIC
30A VA GOLDVEIN             BLEDT     20031230AAR  LIC
31A DE WILMINGTON           DTVPLN    DTVP0815     PLN
31A OH CLEVELAND            DTVPLN    DTVP0835     PLN
31A PA SCRANTON             BLCDT     20060721ABH  LIC
31A VA PORTSMOUTH           DTVPLN    DTVP0846     PLN
32A PA ALTOONA              DTVPLN    DTVP0876     PLN
33A DC WASHINGTON           BMPEDT    20030409AAR  CP
34A DC WASHINGTON           BLCDT     20040206AAS  LIC
35A DC WASHINGTON           DTVPLN    DTVP0968     PLN
46A MD BALTIMORE            BPCDT     19980803KR   CP

After Analysis

Results for: 31N MD HAGERSTOWN,          BLET      19960828KE   LIC
                                   POPULATION   AREA (sq km)
   within Noise Limited Contour     1213954      21555.2
   not affected by terrain losses    773237      14370.2
   lost to NTSC IX                    71148        553.8
   lost to additional IX by ATV       20397        306.0
   lost to all IX                     91545        859.9

 Potential Interfering Stations Included in above Scenario   362

24N MD BALTIMORE            BLCT      19860103KG   LIC
31N NY NEW YORK             BLCT      19860703KH   LIC
32N DC WASHINGTON           BLET      19801107KE   LIC
45N MD BALTIMORE            BMPCT     20030116AAX  CP
28A MD FREDERICK            BLEDT     20050302AEG  LIC
29A MD BALTIMORE            DTVPLN    DTVP0747     PLN
29A PA JOHNSTOWN            BLCDT     20050606AIE  LIC
30A PA JOHNSTOWN            DTVPLN    DTVP0799     PLN
30A PA RED LION             BLCDT     20050615AAB  LIC
30A VA GOLDVEIN             BLEDT     20031230AAR  LIC
31A DE WILMINGTON           DTVPLN    DTVP0815     PLN
31A OH CLEVELAND            DTVPLN    DTVP0835     PLN
31A PA SCRANTON             BLCDT     20060721ABH  LIC
31A VA PORTSMOUTH           DTVPLN    DTVP0846     PLN
32A PA ALTOONA              DTVPLN    DTVP0876     PLN
```

```
33A DC WASHINGTON           BMPEDT    20030409AAR  CP
34A DC WASHINGTON           BLCDT     20040206AAS  LIC
35A DC WASHINGTON           DTVPLN    DTVP0968     PLN
46A MD BALTIMORE            BPCDT     19980803KR   CP
23A WV ROMNEY               USERRECORD01           APP
 *Percent new DTV interference without proposal:      7.5  BLET      19960828KE
 *Percent new DTV interference with proposal:         7.5  BLET      19960828KE


Result key:     1195
Scenario      363  Affected station       46
Before Analysis

Results for: 31N MD HAGERSTOWN,          BLET      19960828KE   LIC
                                   POPULATION   AREA (sq km)
   within Noise Limited Contour     1213954      21555.2
   not affected by terrain losses    773237      14370.2
   lost to NTSC IX                    71148        553.8
   lost to additional IX by ATV       20282        298.1
   lost to all IX                     91430        852.0

 Potential Interfering Stations Included in above Scenario   363

24N MD BALTIMORE            BLCT      19860103KG   LIC
31N NY NEW YORK             BLCT      19860703KH   LIC
32N DC WASHINGTON           BLET      19801107KE   LIC
45N MD BALTIMORE            BMPCT     20030116AAX  CP
28A MD FREDERICK            BLEDT     20050302AEG  LIC
29A MD BALTIMORE            DTVPLN    DTVP0747     PLN
29A PA JOHNSTOWN            BLCDT     20050606AIE  LIC
30A PA JOHNSTOWN            DTVPLN    DTVP0799     PLN
30A PA RED LION             BLCDT     20050615AAB  LIC
30A VA GOLDVEIN             BLEDT     20031230AAR  LIC
31A DE WILMINGTON           DTVPLN    DTVP0815     PLN
31A OH CLEVELAND            DTVPLN    DTVP0835     PLN
31A PA SCRANTON             BLCDT     20060721ABH  LIC
31A VA PORTSMOUTH           DTVPLN    DTVP0846     PLN
32A PA ALTOONA              DTVPLN    DTVP0876     PLN
33A DC WASHINGTON           BMPEDT    20030409AAR  CP
34A DC WASHINGTON           DTVPLN    DTVP0930     PLN
35A DC WASHINGTON           BMPCDT    20060519ACK  CP
46A MD BALTIMORE            BPCDT     19980803KR   CP

After Analysis

Results for: 31N MD HAGERSTOWN,          BLET      19960828KE   LIC
                                   POPULATION   AREA (sq km)
   within Noise Limited Contour     1213954      21555.2
   not affected by terrain losses    773237      14370.2
   lost to NTSC IX                    71148        553.8
   lost to additional IX by ATV       20397        306.0
   lost to all IX                     91545        859.9

 Potential Interfering Stations Included in above Scenario   363

24N MD BALTIMORE            BLCT      19860103KG   LIC
31N NY NEW YORK             BLCT      19860703KH   LIC
32N DC WASHINGTON           BLET      19801107KE   LIC
45N MD BALTIMORE            BMPCT     20030116AAX  CP
28A MD FREDERICK            BLEDT     20050302AEG  LIC
29A MD BALTIMORE            DTVPLN    DTVP0747     PLN
29A PA JOHNSTOWN            BLCDT     20050606AIE  LIC
30A PA JOHNSTOWN            DTVPLN    DTVP0799     PLN
30A PA RED LION             BLCDT     20050615AAB  LIC
30A VA GOLDVEIN             BLEDT     20031230AAR  LIC
31A DE WILMINGTON           DTVPLN    DTVP0815     PLN
31A OH CLEVELAND            DTVPLN    DTVP0835     PLN
31A PA SCRANTON             BLCDT     20060721ABH  LIC
31A VA PORTSMOUTH           DTVPLN    DTVP0846     PLN
```

```
32A PA ALTOONA              DTVPLN    DTVP0876     PLN
33A DC WASHINGTON           BMPEDT    20030409AAR  CP
34A DC WASHINGTON           DTVPLN    DTVP0930     PLN
35A DC WASHINGTON           BMPCDT    20060519ACK  CP
46A MD BALTIMORE            BPCDT     19980803KR   CP
23A WV ROMNEY               USERRECORD01           APP
 *Percent new DTV interference without proposal:      7.5  BLET      19960828KE
 *Percent new DTV interference with proposal:         7.5  BLET      19960828KE


Result key:     1196
Scenario      364  Affected station       46
Before Analysis

Results for: 31N MD HAGERSTOWN,          BLET      19960828KE   LIC
                                   POPULATION   AREA (sq km)
   within Noise Limited Contour     1213954      21555.2
   not affected by terrain losses    773237      14370.2
   lost to NTSC IX                    71148        553.8
   lost to additional IX by ATV       20282        298.1
   lost to all IX                     91430        852.0

 Potential Interfering Stations Included in above Scenario   364

24N MD BALTIMORE            BLCT      19860103KG   LIC
31N NY NEW YORK             BLCT      19860703KH   LIC
32N DC WASHINGTON           BLET      19801107KE   LIC
45N MD BALTIMORE            BMPCT     20030116AAX  CP
28A MD FREDERICK            BLEDT     20050302AEG  LIC
29A MD BALTIMORE            DTVPLN    DTVP0747     PLN
29A PA JOHNSTOWN            BLCDT     20050606AIE  LIC
30A PA JOHNSTOWN            DTVPLN    DTVP0799     PLN
30A PA RED LION             BLCDT     20050615AAB  LIC
30A VA GOLDVEIN             BLEDT     20031230AAR  LIC
31A DE WILMINGTON           DTVPLN    DTVP0815     PLN
31A OH CLEVELAND            DTVPLN    DTVP0835     PLN
31A PA SCRANTON             BLCDT     20060721ABH  LIC
31A VA PORTSMOUTH           DTVPLN    DTVP0846     PLN
32A PA ALTOONA              DTVPLN    DTVP0876     PLN
33A DC WASHINGTON           BMPEDT    20030409AAR  CP
34A DC WASHINGTON           DTVPLN    DTVP0930     PLN
35A DC WASHINGTON           DTVPLN    DTVP0968     PLN
46A MD BALTIMORE            BPCDT     19980803KR   CP

After Analysis

Results for: 31N MD HAGERSTOWN,          BLET      19960828KE   LIC
                                   POPULATION   AREA (sq km)
   within Noise Limited Contour     1213954      21555.2
   not affected by terrain losses    773237      14370.2
   lost to NTSC IX                    71148        553.8
   lost to additional IX by ATV       20397        306.0
   lost to all IX                     91545        859.9

 Potential Interfering Stations Included in above Scenario   364

24N MD BALTIMORE            BLCT      19860103KG   LIC
31N NY NEW YORK             BLCT      19860703KH   LIC
32N DC WASHINGTON           BLET      19801107KE   LIC
45N MD BALTIMORE            BMPCT     20030116AAX  CP
28A MD FREDERICK            BLEDT     20050302AEG  LIC
29A MD BALTIMORE            DTVPLN    DTVP0747     PLN
29A PA JOHNSTOWN            BLCDT     20050606AIE  LIC
30A PA JOHNSTOWN            DTVPLN    DTVP0799     PLN
30A PA RED LION             BLCDT     20050615AAB  LIC
30A VA GOLDVEIN             BLEDT     20031230AAR  LIC
31A DE WILMINGTON           DTVPLN    DTVP0815     PLN
31A OH CLEVELAND            DTVPLN    DTVP0835     PLN
31A PA SCRANTON             BLCDT     20060721ABH  LIC
```

```
31A VA PORTSMOUTH           DTVPLN    DTVP0846     PLN
32A PA ALTOONA              DTVPLN    DTVP0876     PLN
33A DC WASHINGTON           BMPEDT    20030409AAR  CP
34A DC WASHINGTON           DTVPLN    DTVP0930     PLN
35A DC WASHINGTON           DTVPLN    DTVP0968     PLN
46A MD BALTIMORE            BPCDT     19980803KR   CP
23A WV ROMNEY               USERRECORD01           APP
 *Percent new DTV interference without proposal:      7.5  BLET      19960828KE
 *Percent new DTV interference with proposal:         7.5  BLET      19960828KE


Result key:     1197
Scenario      365  Affected station       46
Before Analysis

Results for: 31N MD HAGERSTOWN,          BLET      19960828KE   LIC
                                   POPULATION   AREA (sq km)
   within Noise Limited Contour     1213954      21555.2
   not affected by terrain losses    773237      14370.2
   lost to NTSC IX                    71148        553.8
   lost to additional IX by ATV       18193        272.5
   lost to all IX                     89341        826.3

 Potential Interfering Stations Included in above Scenario   365

24N MD BALTIMORE            BLCT      19860103KG   LIC
31N NY NEW YORK             BLCT      19860703KH   LIC
32N DC WASHINGTON           BLET      19801107KE   LIC
45N MD BALTIMORE            BMPCT     20030116AAX  CP
28A MD FREDERICK            BLEDT     20050302AEG  LIC
29A MD BALTIMORE            DTVPLN    DTVP0747     PLN
29A PA JOHNSTOWN            BLCDT     20050606AIE  LIC
30A PA JOHNSTOWN            DTVPLN    DTVP0799     PLN
30A PA RED LION             BLCDT     20050615AAB  LIC
30A VA GOLDVEIN             BLEDT     20031230AAR  LIC
31A DE WILMINGTON           DTVPLN    DTVP0815     PLN
31A OH CLEVELAND            DTVPLN    DTVP0835     PLN
31A PA SCRANTON             DTVPLN    DTVP0838     PLN
31A VA PORTSMOUTH           DTVPLN    DTVP0846     PLN
32A PA ALTOONA              DTVPLN    DTVP0876     PLN
33A DC WASHINGTON           BMPEDT    20030409AAR  CP
34A DC WASHINGTON           BLCDT     20040206AAS  LIC
35A DC WASHINGTON           BMPCDT    20060519ACK  CP
46A MD BALTIMORE            BPCDT     19980803KR   CP

After Analysis

Results for: 31N MD HAGERSTOWN,          BLET      19960828KE   LIC
                                   POPULATION   AREA (sq km)
   within Noise Limited Contour     1213954      21555.2
   not affected by terrain losses    773237      14370.2
   lost to NTSC IX                    71148        553.8
   lost to additional IX by ATV       18308        280.4
   lost to all IX                     89456        834.2

 Potential Interfering Stations Included in above Scenario   365

24N MD BALTIMORE            BLCT      19860103KG   LIC
31N NY NEW YORK             BLCT      19860703KH   LIC
32N DC WASHINGTON           BLET      19801107KE   LIC
45N MD BALTIMORE            BMPCT     20030116AAX  CP
28A MD FREDERICK            BLEDT     20050302AEG  LIC
29A MD BALTIMORE            DTVPLN    DTVP0747     PLN
29A PA JOHNSTOWN            BLCDT     20050606AIE  LIC
30A PA JOHNSTOWN            DTVPLN    DTVP0799     PLN
30A PA RED LION             BLCDT     20050615AAB  LIC
30A VA GOLDVEIN             BLEDT     20031230AAR  LIC
31A DE WILMINGTON           DTVPLN    DTVP0815     PLN
31A OH CLEVELAND            DTVPLN    DTVP0835     PLN
```

```
31A PA SCRANTON             DTVPLN    DTVP0838     PLN
31A VA PORTSMOUTH           DTVPLN    DTVP0846     PLN
32A PA ALTOONA              DTVPLN    DTVP0876     PLN
33A DC WASHINGTON           BMPEDT    20030409AAR  CP
34A DC WASHINGTON           BLCDT     20040206AAS  LIC
35A DC WASHINGTON           BMPCDT    20060519ACK  CP
46A MD BALTIMORE            BPCDT     19980803KR   CP
23A WV ROMNEY               USERRECORD01           APP
 *Percent new DTV interference without proposal:      7.4  BLET      19960828KE
 *Percent new DTV interference with proposal:         7.4  BLET      19960828KE


Result key:     1198
Scenario      366  Affected station       46
Before Analysis

Results for: 31N MD HAGERSTOWN,          BLET      19960828KE   LIC
                                   POPULATION   AREA (sq km)
   within Noise Limited Contour     1213954      21555.2
   not affected by terrain losses    773237      14370.2
   lost to NTSC IX                    71148        553.8
   lost to additional IX by ATV       18193        272.5
   lost to all IX                     89341        826.3

 Potential Interfering Stations Included in above Scenario   366

24N MD BALTIMORE            BLCT      19860103KG   LIC
31N NY NEW YORK             BLCT      19860703KH   LIC
32N DC WASHINGTON           BLET      19801107KE   LIC
45N MD BALTIMORE            BMPCT     20030116AAX  CP
28A MD FREDERICK            BLEDT     20050302AEG  LIC
29A MD BALTIMORE            DTVPLN    DTVP0747     PLN
29A PA JOHNSTOWN            BLCDT     20050606AIE  LIC
30A PA JOHNSTOWN            DTVPLN    DTVP0799     PLN
30A PA RED LION             BLCDT     20050615AAB  LIC
30A VA GOLDVEIN             BLEDT     20031230AAR  LIC
31A DE WILMINGTON           DTVPLN    DTVP0815     PLN
31A OH CLEVELAND            DTVPLN    DTVP0835     PLN
31A PA SCRANTON             DTVPLN    DTVP0838     PLN
31A VA PORTSMOUTH           DTVPLN    DTVP0846     PLN
32A PA ALTOONA              DTVPLN    DTVP0876     PLN
33A DC WASHINGTON           BMPEDT    20030409AAR  CP
34A DC WASHINGTON           BLCDT     20040206AAS  LIC
35A DC WASHINGTON           DTVPLN    DTVP0968     PLN
46A MD BALTIMORE            BPCDT     19980803KR   CP

After Analysis

Results for: 31N MD HAGERSTOWN,          BLET      19960828KE   LIC
                                   POPULATION   AREA (sq km)
   within Noise Limited Contour     1213954      21555.2
   not affected by terrain losses    773237      14370.2
   lost to NTSC IX                    71148        553.8
   lost to additional IX by ATV       18308        280.4
   lost to all IX                     89456        834.2

 Potential Interfering Stations Included in above Scenario   366

24N MD BALTIMORE            BLCT      19860103KG   LIC
31N NY NEW YORK             BLCT      19860703KH   LIC
32N DC WASHINGTON           BLET      19801107KE   LIC
45N MD BALTIMORE            BMPCT     20030116AAX  CP
28A MD FREDERICK            BLEDT     20050302AEG  LIC
29A MD BALTIMORE            DTVPLN    DTVP0747     PLN
29A PA JOHNSTOWN            BLCDT     20050606AIE  LIC
30A PA JOHNSTOWN            DTVPLN    DTVP0799     PLN
30A PA RED LION             BLCDT     20050615AAB  LIC
30A VA GOLDVEIN             BLEDT     20031230AAR  LIC
31A DE WILMINGTON           DTVPLN    DTVP0815     PLN
```

```
31A OH CLEVELAND            DTVPLN    DTVP0835     PLN
31A PA SCRANTON             DTVPLN    DTVP0838     PLN
31A VA PORTSMOUTH           DTVPLN    DTVP0846     PLN
32A PA ALTOONA              DTVPLN    DTVP0876     PLN
33A DC WASHINGTON           BMPEDT    20030409AAR  CP
34A DC WASHINGTON           BLCDT     20040206AAS  LIC
35A DC WASHINGTON           DTVPLN    DTVP0968     PLN
46A MD BALTIMORE            BPCDT     19980803KR   CP
23A WV ROMNEY               USERRECORD01           APP
 *Percent new DTV interference without proposal:      7.4  BLET      19960828KE
 *Percent new DTV interference with proposal:         7.4  BLET      19960828KE


Result key:     1199
Scenario      367  Affected station       46
Before Analysis

Results for: 31N MD HAGERSTOWN,          BLET      19960828KE   LIC
                                   POPULATION   AREA (sq km)
   within Noise Limited Contour     1213954      21555.2
   not affected by terrain losses    773237      14370.2
   lost to NTSC IX                    71148        553.8
   lost to additional IX by ATV       18193        272.5
   lost to all IX                     89341        826.3

 Potential Interfering Stations Included in above Scenario   367

24N MD BALTIMORE            BLCT      19860103KG   LIC
31N NY NEW YORK             BLCT      19860703KH   LIC
32N DC WASHINGTON           BLET      19801107KE   LIC
45N MD BALTIMORE            BMPCT     20030116AAX  CP
28A MD FREDERICK            BLEDT     20050302AEG  LIC
29A MD BALTIMORE            DTVPLN    DTVP0747     PLN
29A PA JOHNSTOWN            BLCDT     20050606AIE  LIC
30A PA JOHNSTOWN            DTVPLN    DTVP0799     PLN
30A PA RED LION             BLCDT     20050615AAB  LIC
30A VA GOLDVEIN             BLEDT     20031230AAR  LIC
31A DE WILMINGTON           DTVPLN    DTVP0815     PLN
31A OH CLEVELAND            DTVPLN    DTVP0835     PLN
31A PA SCRANTON             DTVPLN    DTVP0838     PLN
31A VA PORTSMOUTH           DTVPLN    DTVP0846     PLN
32A PA ALTOONA              DTVPLN    DTVP0876     PLN
33A DC WASHINGTON           BMPEDT    20030409AAR  CP
34A DC WASHINGTON           DTVPLN    DTVP0930     PLN
35A DC WASHINGTON           BMPCDT    20060519ACK  CP
46A MD BALTIMORE            BPCDT     19980803KR   CP

After Analysis

Results for: 31N MD HAGERSTOWN,          BLET      19960828KE   LIC
                                   POPULATION   AREA (sq km)
   within Noise Limited Contour     1213954      21555.2
   not affected by terrain losses    773237      14370.2
   lost to NTSC IX                    71148        553.8
   lost to additional IX by ATV       18308        280.4
   lost to all IX                     89456        834.2

 Potential Interfering Stations Included in above Scenario   367

24N MD BALTIMORE            BLCT      19860103KG   LIC
31N NY NEW YORK             BLCT      19860703KH   LIC
32N DC WASHINGTON           BLET      19801107KE   LIC
45N MD BALTIMORE            BMPCT     20030116AAX  CP
28A MD FREDERICK            BLEDT     20050302AEG  LIC
29A MD BALTIMORE            DTVPLN    DTVP0747     PLN
29A PA JOHNSTOWN            BLCDT     20050606AIE  LIC
30A PA JOHNSTOWN            DTVPLN    DTVP0799     PLN
30A PA RED LION             BLCDT     20050615AAB  LIC
30A VA GOLDVEIN             BLEDT     20031230AAR  LIC
```

```
31A DE WILMINGTON           DTVPLN    DTVP0815     PLN
31A OH CLEVELAND            DTVPLN    DTVP0835     PLN
31A PA SCRANTON             DTVPLN    DTVP0838     PLN
31A VA PORTSMOUTH           DTVPLN    DTVP0846     PLN
32A PA ALTOONA              DTVPLN    DTVP0876     PLN
33A DC WASHINGTON           BMPEDT    20030409AAR  CP
34A DC WASHINGTON           DTVPLN    DTVP0930     PLN
35A DC WASHINGTON           BMPCDT    20060519ACK  CP
46A MD BALTIMORE            BPCDT     19980803KR   CP
23A WV ROMNEY               USERRECORD01           APP
 *Percent new DTV interference without proposal:      7.4  BLET      19960828KE
 *Percent new DTV interference with proposal:         7.4  BLET      19960828KE


Result key:     1200
Scenario      368  Affected station       46
Before Analysis

Results for: 31N MD HAGERSTOWN,          BLET      19960828KE   LIC
                                   POPULATION   AREA (sq km)
   within Noise Limited Contour     1213954      21555.2
   not affected by terrain losses    773237      14370.2
   lost to NTSC IX                    71148        553.8
   lost to additional IX by ATV       18193        272.5
   lost to all IX                     89341        826.3

 Potential Interfering Stations Included in above Scenario   368

24N MD BALTIMORE            BLCT      19860103KG   LIC
31N NY NEW YORK             BLCT      19860703KH   LIC
32N DC WASHINGTON           BLET      19801107KE   LIC
45N MD BALTIMORE            BMPCT     20030116AAX  CP
28A MD FREDERICK            BLEDT     20050302AEG  LIC
29A MD BALTIMORE            DTVPLN    DTVP0747     PLN
29A PA JOHNSTOWN            BLCDT     20050606AIE  LIC
30A PA JOHNSTOWN            DTVPLN    DTVP0799     PLN
30A PA RED LION             BLCDT     20050615AAB  LIC
30A VA GOLDVEIN             BLEDT     20031230AAR  LIC
31A DE WILMINGTON           DTVPLN    DTVP0815     PLN
31A OH CLEVELAND            DTVPLN    DTVP0835     PLN
31A PA SCRANTON             DTVPLN    DTVP0838     PLN
31A VA PORTSMOUTH           DTVPLN    DTVP0846     PLN
32A PA ALTOONA              DTVPLN    DTVP0876     PLN
33A DC WASHINGTON           BMPEDT    20030409AAR  CP
34A DC WASHINGTON           DTVPLN    DTVP0930     PLN
35A DC WASHINGTON           DTVPLN    DTVP0968     PLN
46A MD BALTIMORE            BPCDT     19980803KR   CP

After Analysis

Results for: 31N MD HAGERSTOWN,          BLET      19960828KE   LIC
                                   POPULATION   AREA (sq km)
   within Noise Limited Contour     1213954      21555.2
   not affected by terrain losses    773237      14370.2
   lost to NTSC IX                    71148        553.8
   lost to additional IX by ATV       18308        280.4
   lost to all IX                     89456        834.2

 Potential Interfering Stations Included in above Scenario   368

24N MD BALTIMORE            BLCT      19860103KG   LIC
31N NY NEW YORK             BLCT      19860703KH   LIC
32N DC WASHINGTON           BLET      19801107KE   LIC
45N MD BALTIMORE            BMPCT     20030116AAX  CP
28A MD FREDERICK            BLEDT     20050302AEG  LIC
29A MD BALTIMORE            DTVPLN    DTVP0747     PLN
29A PA JOHNSTOWN            BLCDT     20050606AIE  LIC
30A PA JOHNSTOWN            DTVPLN    DTVP0799     PLN
30A PA RED LION             BLCDT     20050615AAB  LIC
```

```
30A VA GOLDVEIN             BLEDT     20031230AAR  LIC
31A DE WILMINGTON           DTVPLN    DTVP0815     PLN
31A OH CLEVELAND            DTVPLN    DTVP0835     PLN
31A PA SCRANTON             DTVPLN    DTVP0838     PLN
31A VA PORTSMOUTH           DTVPLN    DTVP0846     PLN
32A PA ALTOONA              DTVPLN    DTVP0876     PLN
33A DC WASHINGTON           BMPEDT    20030409AAR  CP
34A DC WASHINGTON           DTVPLN    DTVP0930     PLN
35A DC WASHINGTON           DTVPLN    DTVP0968     PLN
46A MD BALTIMORE            BPCDT     19980803KR   CP
23A WV ROMNEY               USERRECORD01           APP
 *Percent new DTV interference without proposal:      7.4  BLET      19960828KE
 *Percent new DTV interference with proposal:         7.4  BLET      19960828KE


Result key:     1201
Scenario      369  Affected station       46
Before Analysis

Results for: 31N MD HAGERSTOWN,          BLET      19960828KE   LIC
                                   POPULATION   AREA (sq km)
   within Noise Limited Contour     1213954      21555.2
   not affected by terrain losses    773237      14370.2
   lost to NTSC IX                    71148        553.8
   lost to additional IX by ATV       22647        297.2
   lost to all IX                     93795        851.0

 Potential Interfering Stations Included in above Scenario   369

24N MD BALTIMORE            BLCT      19860103KG   LIC
31N NY NEW YORK             BLCT      19860703KH   LIC
32N DC WASHINGTON           BLET      19801107KE   LIC
45N MD BALTIMORE            BMPCT     20030116AAX  CP
28A MD FREDERICK            BLEDT     20050302AEG  LIC
29A MD BALTIMORE            DTVPLN    DTVP0747     PLN
29A PA JOHNSTOWN            BLCDT     20050606AIE  LIC
30A PA JOHNSTOWN            DTVPLN    DTVP0799     PLN
30A PA RED LION             BLCDT     20050615AAB  LIC
30A VA GOLDVEIN             DTVPLN    DTVP0806     PLN
31A DE WILMINGTON           BLCDT     20031203AFL  LIC
31A OH CLEVELAND            DTVPLN    DTVP0835     PLN
31A PA SCRANTON             BLCDT     20060721ABH  LIC
31A VA PORTSMOUTH           DTVPLN    DTVP0846     PLN
32A PA ALTOONA              DTVPLN    DTVP0876     PLN
33A DC WASHINGTON           BMPEDT    20030409AAR  CP
34A DC WASHINGTON           BLCDT     20040206AAS  LIC
35A DC WASHINGTON           BMPCDT    20060519ACK  CP
46A MD BALTIMORE            BPCDT     19980803KR   CP

After Analysis

Results for: 31N MD HAGERSTOWN,          BLET      19960828KE   LIC
                                   POPULATION   AREA (sq km)
   within Noise Limited Contour     1213954      21555.2
   not affected by terrain losses    773237      14370.2
   lost to NTSC IX                    71148        553.8
   lost to additional IX by ATV       22762        305.1
   lost to all IX                     93910        858.9

 Potential Interfering Stations Included in above Scenario   369

24N MD BALTIMORE            BLCT      19860103KG   LIC
31N NY NEW YORK             BLCT      19860703KH   LIC
32N DC WASHINGTON           BLET      19801107KE   LIC
45N MD BALTIMORE            BMPCT     20030116AAX  CP
28A MD FREDERICK            BLEDT     20050302AEG  LIC
29A MD BALTIMORE            DTVPLN    DTVP0747     PLN
29A PA JOHNSTOWN            BLCDT     20050606AIE  LIC
30A PA JOHNSTOWN            DTVPLN    DTVP0799     PLN
```

```
30A PA RED LION             BLCDT     20050615AAB  LIC
30A VA GOLDVEIN             DTVPLN    DTVP0806     PLN
31A DE WILMINGTON           BLCDT     20031203AFL  LIC
31A OH CLEVELAND            DTVPLN    DTVP0835     PLN
31A PA SCRANTON             BLCDT     20060721ABH  LIC
31A VA PORTSMOUTH           DTVPLN    DTVP0846     PLN
32A PA ALTOONA              DTVPLN    DTVP0876     PLN
33A DC WASHINGTON           BMPEDT    20030409AAR  CP
34A DC WASHINGTON           BLCDT     20040206AAS  LIC
35A DC WASHINGTON           BMPCDT    20060519ACK  CP
46A MD BALTIMORE            BPCDT     19980803KR   CP
23A WV ROMNEY               USERRECORD01           APP
 *Percent new DTV interference without proposal:      7.7  BLET      19960828KE
 *Percent new DTV interference with proposal:         7.7  BLET      19960828KE


Result key:     1202
Scenario      370  Affected station       46
Before Analysis

Results for: 31N MD HAGERSTOWN,          BLET      19960828KE   LIC
                                   POPULATION   AREA (sq km)
   within Noise Limited Contour     1213954      21555.2
   not affected by terrain losses    773237      14370.2
   lost to NTSC IX                    71148        553.8
   lost to additional IX by ATV       22647        297.2
   lost to all IX                     93795        851.0

 Potential Interfering Stations Included in above Scenario   370

24N MD BALTIMORE            BLCT      19860103KG   LIC
31N NY NEW YORK             BLCT      19860703KH   LIC
32N DC WASHINGTON           BLET      19801107KE   LIC
45N MD BALTIMORE            BMPCT     20030116AAX  CP
28A MD FREDERICK            BLEDT     20050302AEG  LIC
29A MD BALTIMORE            DTVPLN    DTVP0747     PLN
29A PA JOHNSTOWN            BLCDT     20050606AIE  LIC
30A PA JOHNSTOWN            DTVPLN    DTVP0799     PLN
30A PA RED LION             BLCDT     20050615AAB  LIC
30A VA GOLDVEIN             DTVPLN    DTVP0806     PLN
31A DE WILMINGTON           BLCDT     20031203AFL  LIC
31A OH CLEVELAND            DTVPLN    DTVP0835     PLN
31A PA SCRANTON             BLCDT     20060721ABH  LIC
31A VA PORTSMOUTH           DTVPLN    DTVP0846     PLN
32A PA ALTOONA              DTVPLN    DTVP0876     PLN
33A DC WASHINGTON           BMPEDT    20030409AAR  CP
34A DC WASHINGTON           BLCDT     20040206AAS  LIC
35A DC WASHINGTON           DTVPLN    DTVP0968     PLN
46A MD BALTIMORE            BPCDT     19980803KR   CP

After Analysis

Results for: 31N MD HAGERSTOWN,          BLET      19960828KE   LIC
                                   POPULATION   AREA (sq km)
   within Noise Limited Contour     1213954      21555.2
   not affected by terrain losses    773237      14370.2
   lost to NTSC IX                    71148        553.8
   lost to additional IX by ATV       22762        305.1
   lost to all IX                     93910        858.9

 Potential Interfering Stations Included in above Scenario   370

24N MD BALTIMORE            BLCT      19860103KG   LIC
31N NY NEW YORK             BLCT      19860703KH   LIC
32N DC WASHINGTON           BLET      19801107KE   LIC
45N MD BALTIMORE            BMPCT     20030116AAX  CP
28A MD FREDERICK            BLEDT     20050302AEG  LIC
29A MD BALTIMORE            DTVPLN    DTVP0747     PLN
29A PA JOHNSTOWN            BLCDT     20050606AIE  LIC
```

```
30A PA JOHNSTOWN            DTVPLN    DTVP0799     PLN
30A PA RED LION             BLCDT     20050615AAB  LIC
30A VA GOLDVEIN             DTVPLN    DTVP0806     PLN
31A DE WILMINGTON           BLCDT     20031203AFL  LIC
31A OH CLEVELAND            DTVPLN    DTVP0835     PLN
31A PA SCRANTON             BLCDT     20060721ABH  LIC
31A VA PORTSMOUTH           DTVPLN    DTVP0846     PLN
32A PA ALTOONA              DTVPLN    DTVP0876     PLN
33A DC WASHINGTON           BMPEDT    20030409AAR  CP
34A DC WASHINGTON           BLCDT     20040206AAS  LIC
35A DC WASHINGTON           DTVPLN    DTVP0968     PLN
46A MD BALTIMORE            BPCDT     19980803KR   CP
23A WV ROMNEY               USERRECORD01           APP
 *Percent new DTV interference without proposal:      7.7  BLET      19960828KE
 *Percent new DTV interference with proposal:         7.7  BLET      19960828KE


Result key:     1203
Scenario      371  Affected station       46
Before Analysis

Results for: 31N MD HAGERSTOWN,          BLET      19960828KE   LIC
                                   POPULATION   AREA (sq km)
   within Noise Limited Contour     1213954      21555.2
   not affected by terrain losses    773237      14370.2
   lost to NTSC IX                    71148        553.8
   lost to additional IX by ATV       22647        297.2
   lost to all IX                     93795        851.0

 Potential Interfering Stations Included in above Scenario   371

24N MD BALTIMORE            BLCT      19860103KG   LIC
31N NY NEW YORK             BLCT      19860703KH   LIC
32N DC WASHINGTON           BLET      19801107KE   LIC
45N MD BALTIMORE            BMPCT     20030116AAX  CP
28A MD FREDERICK            BLEDT     20050302AEG  LIC
29A MD BALTIMORE            DTVPLN    DTVP0747     PLN
29A PA JOHNSTOWN            BLCDT     20050606AIE  LIC
30A PA JOHNSTOWN            DTVPLN    DTVP0799     PLN
30A PA RED LION             BLCDT     20050615AAB  LIC
30A VA GOLDVEIN             DTVPLN    DTVP0806     PLN
31A DE WILMINGTON           BLCDT     20031203AFL  LIC
31A OH CLEVELAND            DTVPLN    DTVP0835     PLN
31A PA SCRANTON             BLCDT     20060721ABH  LIC
31A VA PORTSMOUTH           DTVPLN    DTVP0846     PLN
32A PA ALTOONA              DTVPLN    DTVP0876     PLN
33A DC WASHINGTON           BMPEDT    20030409AAR  CP
34A DC WASHINGTON           DTVPLN    DTVP0930     PLN
35A DC WASHINGTON           BMPCDT    20060519ACK  CP
46A MD BALTIMORE            BPCDT     19980803KR   CP

After Analysis

Results for: 31N MD HAGERSTOWN,          BLET      19960828KE   LIC
                                   POPULATION   AREA (sq km)
   within Noise Limited Contour     1213954      21555.2
   not affected by terrain losses    773237      14370.2
   lost to NTSC IX                    71148        553.8
   lost to additional IX by ATV       22762        305.1
   lost to all IX                     93910        858.9

 Potential Interfering Stations Included in above Scenario   371

24N MD BALTIMORE            BLCT      19860103KG   LIC
31N NY NEW YORK             BLCT      19860703KH   LIC
32N DC WASHINGTON           BLET      19801107KE   LIC
45N MD BALTIMORE            BMPCT     20030116AAX  CP
28A MD FREDERICK            BLEDT     20050302AEG  LIC
29A MD BALTIMORE            DTVPLN    DTVP0747     PLN
```

```
29A PA JOHNSTOWN            BLCDT     20050606AIE  LIC
30A PA JOHNSTOWN            DTVPLN    DTVP0799     PLN
30A PA RED LION             BLCDT     20050615AAB  LIC
30A VA GOLDVEIN             DTVPLN    DTVP0806     PLN
31A DE WILMINGTON           BLCDT     20031203AFL  LIC
31A OH CLEVELAND            DTVPLN    DTVP0835     PLN
31A PA SCRANTON             BLCDT     20060721ABH  LIC
31A VA PORTSMOUTH           DTVPLN    DTVP0846     PLN
32A PA ALTOONA              DTVPLN    DTVP0876     PLN
33A DC WASHINGTON           BMPEDT    20030409AAR  CP
34A DC WASHINGTON           DTVPLN    DTVP0930     PLN
35A DC WASHINGTON           BMPCDT    20060519ACK  CP
46A MD BALTIMORE            BPCDT     19980803KR   CP
23A WV ROMNEY               USERRECORD01           APP
 *Percent new DTV interference without proposal:      7.7  BLET      19960828KE
 *Percent new DTV interference with proposal:         7.7  BLET      19960828KE


Result key:     1204
Scenario      372  Affected station       46
Before Analysis

Results for: 31N MD HAGERSTOWN,          BLET      19960828KE   LIC
                                   POPULATION   AREA (sq km)
   within Noise Limited Contour     1213954      21555.2
   not affected by terrain losses    773237      14370.2
   lost to NTSC IX                    71148        553.8
   lost to additional IX by ATV       22647        297.2
   lost to all IX                     93795        851.0

 Potential Interfering Stations Included in above Scenario   372

24N MD BALTIMORE            BLCT      19860103KG   LIC
31N NY NEW YORK             BLCT      19860703KH   LIC
32N DC WASHINGTON           BLET      19801107KE   LIC
45N MD BALTIMORE            BMPCT     20030116AAX  CP
28A MD FREDERICK            BLEDT     20050302AEG  LIC
29A MD BALTIMORE            DTVPLN    DTVP0747     PLN
29A PA JOHNSTOWN            BLCDT     20050606AIE  LIC
30A PA JOHNSTOWN            DTVPLN    DTVP0799     PLN
30A PA RED LION             BLCDT     20050615AAB  LIC
30A VA GOLDVEIN             DTVPLN    DTVP0806     PLN
31A DE WILMINGTON           BLCDT     20031203AFL  LIC
31A OH CLEVELAND            DTVPLN    DTVP0835     PLN
31A PA SCRANTON             BLCDT     20060721ABH  LIC
31A VA PORTSMOUTH           DTVPLN    DTVP0846     PLN
32A PA ALTOONA              DTVPLN    DTVP0876     PLN
33A DC WASHINGTON           BMPEDT    20030409AAR  CP
34A DC WASHINGTON           DTVPLN    DTVP0930     PLN
35A DC WASHINGTON           DTVPLN    DTVP0968     PLN
46A MD BALTIMORE            BPCDT     19980803KR   CP

After Analysis

Results for: 31N MD HAGERSTOWN,          BLET      19960828KE   LIC
                                   POPULATION   AREA (sq km)
   within Noise Limited Contour     1213954      21555.2
   not affected by terrain losses    773237      14370.2
   lost to NTSC IX                    71148        553.8
   lost to additional IX by ATV       22762        305.1
   lost to all IX                     93910        858.9

 Potential Interfering Stations Included in above Scenario   372

24N MD BALTIMORE            BLCT      19860103KG   LIC
31N NY NEW YORK             BLCT      19860703KH   LIC
32N DC WASHINGTON           BLET      19801107KE   LIC
45N MD BALTIMORE            BMPCT     20030116AAX  CP
28A MD FREDERICK            BLEDT     20050302AEG  LIC
```

```
29A MD BALTIMORE            DTVPLN    DTVP0747     PLN
29A PA JOHNSTOWN            BLCDT     20050606AIE  LIC
30A PA JOHNSTOWN            DTVPLN    DTVP0799     PLN
30A PA RED LION             BLCDT     20050615AAB  LIC
30A VA GOLDVEIN             DTVPLN    DTVP0806     PLN
31A DE WILMINGTON           BLCDT     20031203AFL  LIC
31A OH CLEVELAND            DTVPLN    DTVP0835     PLN
31A PA SCRANTON             BLCDT     20060721ABH  LIC
31A VA PORTSMOUTH           DTVPLN    DTVP0846     PLN
32A PA ALTOONA              DTVPLN    DTVP0876     PLN
33A DC WASHINGTON           BMPEDT    20030409AAR  CP
34A DC WASHINGTON           DTVPLN    DTVP0930     PLN
35A DC WASHINGTON           DTVPLN    DTVP0968     PLN
46A MD BALTIMORE            BPCDT     19980803KR   CP
23A WV ROMNEY               USERRECORD01           APP
 *Percent new DTV interference without proposal:      7.7  BLET      19960828KE
 *Percent new DTV interference with proposal:         7.7  BLET      19960828KE


Result key:     1205
Scenario      373  Affected station       46
Before Analysis

Results for: 31N MD HAGERSTOWN,          BLET      19960828KE   LIC
                                  POPULATION   AREA (sq km)
   within Noise Limited Contour     1213954      21555.2
   not affected by terrain losses    773237      14370.2
   lost to NTSC IX                    71148        553.8
   lost to additional IX by ATV       21424        272.5
   lost to all IX                     92572        826.3

 Potential Interfering Stations Included in above Scenario   373

24N MD BALTIMORE            BLCT      19860103KG   LIC
31N NY NEW YORK             BLCT      19860703KH   LIC
32N DC WASHINGTON           BLET      19801107KE   LIC
45N MD BALTIMORE            BMPCT     20030116AAX  CP
28A MD FREDERICK            BLEDT     20050302AEG  LIC
29A MD BALTIMORE            DTVPLN    DTVP0747     PLN
29A PA JOHNSTOWN            BLCDT     20050606AIE  LIC
30A PA JOHNSTOWN            DTVPLN    DTVP0799     PLN
30A PA RED LION             BLCDT     20050615AAB  LIC
30A VA GOLDVEIN             DTVPLN    DTVP0806     PLN
31A DE WILMINGTON           BLCDT     20031203AFL  LIC
31A OH CLEVELAND            DTVPLN    DTVP0835     PLN
31A PA SCRANTON             DTVPLN    DTVP0838     PLN
31A VA PORTSMOUTH           DTVPLN    DTVP0846     PLN
32A PA ALTOONA              DTVPLN    DTVP0876     PLN
33A DC WASHINGTON           BMPEDT    20030409AAR  CP
34A DC WASHINGTON           BLCDT     20040206AAS  LIC
35A DC WASHINGTON           BMPCDT    20060519ACK  CP
46A MD BALTIMORE            BPCDT     19980803KR   CP

After Analysis

Results for: 31N MD HAGERSTOWN,          BLET      19960828KE   LIC
                                  POPULATION   AREA (sq km)
   within Noise Limited Contour     1213954      21555.2
   not affected by terrain losses    773237      14370.2
   lost to NTSC IX                    71148        553.8
   lost to additional IX by ATV       21539        280.4
   lost to all IX                     92687        834.2

 Potential Interfering Stations Included in above Scenario   373

24N MD BALTIMORE            BLCT      19860103KG   LIC
31N NY NEW YORK             BLCT      19860703KH   LIC
32N DC WASHINGTON           BLET      19801107KE   LIC
45N MD BALTIMORE            BMPCT     20030116AAX  CP
```

```
28A MD FREDERICK            BLEDT     20050302AEG  LIC
29A MD BALTIMORE            DTVPLN    DTVP0747     PLN
29A PA JOHNSTOWN            BLCDT     20050606AIE  LIC
30A PA JOHNSTOWN            DTVPLN    DTVP0799     PLN
30A PA RED LION             BLCDT     20050615AAB  LIC
30A VA GOLDVEIN             DTVPLN    DTVP0806     PLN
31A DE WILMINGTON           BLCDT     20031203AFL  LIC
31A OH CLEVELAND            DTVPLN    DTVP0835     PLN
31A PA SCRANTON             DTVPLN    DTVP0838     PLN
31A VA PORTSMOUTH           DTVPLN    DTVP0846     PLN
32A PA ALTOONA              DTVPLN    DTVP0876     PLN
33A DC WASHINGTON           BMPEDT    20030409AAR  CP
34A DC WASHINGTON           BLCDT     20040206AAS  LIC
35A DC WASHINGTON           BMPCDT    20060519ACK  CP
46A MD BALTIMORE            BPCDT     19980803KR   CP
23A WV ROMNEY               USERRECORD01           APP
 *Percent new DTV interference without proposal:      7.6  BLET      19960828KE
 *Percent new DTV interference with proposal:         7.6  BLET      19960828KE


Result key:     1206
Scenario      374  Affected station       46
Before Analysis

Results for: 31N MD HAGERSTOWN,          BLET      19960828KE   LIC
                                   POPULATION   AREA (sq km)
   within Noise Limited Contour     1213954      21555.2
   not affected by terrain losses    773237      14370.2
   lost to NTSC IX                    71148        553.8
   lost to additional IX by ATV       21424        272.5
   lost to all IX                     92572        826.3

 Potential Interfering Stations Included in above Scenario   374

24N MD BALTIMORE            BLCT      19860103KG   LIC
31N NY NEW YORK             BLCT      19860703KH   LIC
32N DC WASHINGTON           BLET      19801107KE   LIC
45N MD BALTIMORE            BMPCT     20030116AAX  CP
28A MD FREDERICK            BLEDT     20050302AEG  LIC
29A MD BALTIMORE            DTVPLN    DTVP0747     PLN
29A PA JOHNSTOWN            BLCDT     20050606AIE  LIC
30A PA JOHNSTOWN            DTVPLN    DTVP0799     PLN
30A PA RED LION             BLCDT     20050615AAB  LIC
30A VA GOLDVEIN             DTVPLN    DTVP0806     PLN
31A DE WILMINGTON           BLCDT     20031203AFL  LIC
31A OH CLEVELAND            DTVPLN    DTVP0835     PLN
31A PA SCRANTON             DTVPLN    DTVP0838     PLN
31A VA PORTSMOUTH           DTVPLN    DTVP0846     PLN
32A PA ALTOONA              DTVPLN    DTVP0876     PLN
33A DC WASHINGTON           BMPEDT    20030409AAR  CP
34A DC WASHINGTON           BLCDT     20040206AAS  LIC
35A DC WASHINGTON           DTVPLN    DTVP0968     PLN
46A MD BALTIMORE            BPCDT     19980803KR   CP

After Analysis

Results for: 31N MD HAGERSTOWN,          BLET      19960828KE   LIC
                                   POPULATION   AREA (sq km)
   within Noise Limited Contour     1213954      21555.2
   not affected by terrain losses    773237      14370.2
   lost to NTSC IX                    71148        553.8
   lost to additional IX by ATV       21539        280.4
   lost to all IX                     92687        834.2

 Potential Interfering Stations Included in above Scenario   374

24N MD BALTIMORE            BLCT      19860103KG   LIC
31N NY NEW YORK             BLCT      19860703KH   LIC
32N DC WASHINGTON           BLET      19801107KE   LIC
```

```
45N MD BALTIMORE            BMPCT     20030116AAX  CP
28A MD FREDERICK            BLEDT     20050302AEG  LIC
29A MD BALTIMORE            DTVPLN    DTVP0747     PLN
29A PA JOHNSTOWN            BLCDT     20050606AIE  LIC
30A PA JOHNSTOWN            DTVPLN    DTVP0799     PLN
30A PA RED LION             BLCDT     20050615AAB  LIC
30A VA GOLDVEIN             DTVPLN    DTVP0806     PLN
31A DE WILMINGTON           BLCDT     20031203AFL  LIC
31A OH CLEVELAND            DTVPLN    DTVP0835     PLN
31A PA SCRANTON             DTVPLN    DTVP0838     PLN
31A VA PORTSMOUTH           DTVPLN    DTVP0846     PLN
32A PA ALTOONA              DTVPLN    DTVP0876     PLN
33A DC WASHINGTON           BMPEDT    20030409AAR  CP
34A DC WASHINGTON           BLCDT     20040206AAS  LIC
35A DC WASHINGTON           DTVPLN    DTVP0968     PLN
46A MD BALTIMORE            BPCDT     19980803KR   CP
23A WV ROMNEY               USERRECORD01           APP
 *Percent new DTV interference without proposal:      7.6  BLET      19960828KE
 *Percent new DTV interference with proposal:         7.6  BLET      19960828KE


Result key:     1207
Scenario      375  Affected station       46
Before Analysis

Results for: 31N MD HAGERSTOWN,          BLET      19960828KE   LIC
                                   POPULATION   AREA (sq km)
   within Noise Limited Contour     1213954      21555.2
   not affected by terrain losses    773237      14370.2
   lost to NTSC IX                    71148        553.8
   lost to additional IX by ATV       21424        272.5
   lost to all IX                     92572        826.3

 Potential Interfering Stations Included in above Scenario   375

24N MD BALTIMORE            BLCT      19860103KG   LIC
31N NY NEW YORK             BLCT      19860703KH   LIC
32N DC WASHINGTON           BLET      19801107KE   LIC
45N MD BALTIMORE            BMPCT     20030116AAX  CP
28A MD FREDERICK            BLEDT     20050302AEG  LIC
29A MD BALTIMORE            DTVPLN    DTVP0747     PLN
29A PA JOHNSTOWN            BLCDT     20050606AIE  LIC
30A PA JOHNSTOWN            DTVPLN    DTVP0799     PLN
30A PA RED LION             BLCDT     20050615AAB  LIC
30A VA GOLDVEIN             DTVPLN    DTVP0806     PLN
31A DE WILMINGTON           BLCDT     20031203AFL  LIC
31A OH CLEVELAND            DTVPLN    DTVP0835     PLN
31A PA SCRANTON             DTVPLN    DTVP0838     PLN
31A VA PORTSMOUTH           DTVPLN    DTVP0846     PLN
32A PA ALTOONA              DTVPLN    DTVP0876     PLN
33A DC WASHINGTON           BMPEDT    20030409AAR  CP
34A DC WASHINGTON           DTVPLN    DTVP0930     PLN
35A DC WASHINGTON           BMPCDT    20060519ACK  CP
46A MD BALTIMORE            BPCDT     19980803KR   CP

After Analysis

Results for: 31N MD HAGERSTOWN,          BLET      19960828KE   LIC
                                   POPULATION   AREA (sq km)
   within Noise Limited Contour     1213954      21555.2
   not affected by terrain losses    773237      14370.2
   lost to NTSC IX                    71148        553.8
   lost to additional IX by ATV       21539        280.4
   lost to all IX                     92687        834.2

 Potential Interfering Stations Included in above Scenario   375

24N MD BALTIMORE            BLCT      19860103KG   LIC
31N NY NEW YORK             BLCT      19860703KH   LIC
```

```
32N DC WASHINGTON           BLET      19801107KE   LIC
45N MD BALTIMORE            BMPCT     20030116AAX  CP
28A MD FREDERICK            BLEDT     20050302AEG  LIC
29A MD BALTIMORE            DTVPLN    DTVP0747     PLN
29A PA JOHNSTOWN            BLCDT     20050606AIE  LIC
30A PA JOHNSTOWN            DTVPLN    DTVP0799     PLN
30A PA RED LION             BLCDT     20050615AAB  LIC
30A VA GOLDVEIN             DTVPLN    DTVP0806     PLN
31A DE WILMINGTON           BLCDT     20031203AFL  LIC
31A OH CLEVELAND            DTVPLN    DTVP0835     PLN
31A PA SCRANTON             DTVPLN    DTVP0838     PLN
31A VA PORTSMOUTH           DTVPLN    DTVP0846     PLN
32A PA ALTOONA              DTVPLN    DTVP0876     PLN
33A DC WASHINGTON           BMPEDT    20030409AAR  CP
34A DC WASHINGTON           DTVPLN    DTVP0930     PLN
35A DC WASHINGTON           BMPCDT    20060519ACK  CP
46A MD BALTIMORE            BPCDT     19980803KR   CP
23A WV ROMNEY               USERRECORD01           APP
 *Percent new DTV interference without proposal:      7.6  BLET      19960828KE
 *Percent new DTV interference with proposal:         7.6  BLET      19960828KE


Result key:     1208
Scenario      376  Affected station       46
Before Analysis

Results for: 31N MD HAGERSTOWN,          BLET      19960828KE   LIC
                                  POPULATION   AREA (sq km)
   within Noise Limited Contour     1213954      21555.2
   not affected by terrain losses    773237      14370.2
   lost to NTSC IX                    71148        553.8
   lost to additional IX by ATV       21424        272.5
   lost to all IX                     92572        826.3

 Potential Interfering Stations Included in above Scenario   376

24N MD BALTIMORE            BLCT      19860103KG   LIC
31N NY NEW YORK             BLCT      19860703KH   LIC
32N DC WASHINGTON           BLET      19801107KE   LIC
45N MD BALTIMORE            BMPCT     20030116AAX  CP
28A MD FREDERICK            BLEDT     20050302AEG  LIC
29A MD BALTIMORE            DTVPLN    DTVP0747     PLN
29A PA JOHNSTOWN            BLCDT     20050606AIE  LIC
30A PA JOHNSTOWN            DTVPLN    DTVP0799     PLN
30A PA RED LION             BLCDT     20050615AAB  LIC
30A VA GOLDVEIN             DTVPLN    DTVP0806     PLN
31A DE WILMINGTON           BLCDT     20031203AFL  LIC
31A OH CLEVELAND            DTVPLN    DTVP0835     PLN
31A PA SCRANTON             DTVPLN    DTVP0838     PLN
31A VA PORTSMOUTH           DTVPLN    DTVP0846     PLN
32A PA ALTOONA              DTVPLN    DTVP0876     PLN
33A DC WASHINGTON           BMPEDT    20030409AAR  CP
34A DC WASHINGTON           DTVPLN    DTVP0930     PLN
35A DC WASHINGTON           DTVPLN    DTVP0968     PLN
46A MD BALTIMORE            BPCDT     19980803KR   CP

After Analysis

Results for: 31N MD HAGERSTOWN,          BLET      19960828KE   LIC
                                  POPULATION   AREA (sq km)
   within Noise Limited Contour     1213954      21555.2
   not affected by terrain losses    773237      14370.2
   lost to NTSC IX                    71148        553.8
   lost to additional IX by ATV       21539        280.4
   lost to all IX                     92687        834.2

 Potential Interfering Stations Included in above Scenario   376

24N MD BALTIMORE            BLCT      19860103KG   LIC
```

```
31N NY NEW YORK             BLCT      19860703KH   LIC
32N DC WASHINGTON           BLET      19801107KE   LIC
45N MD BALTIMORE            BMPCT     20030116AAX  CP
28A MD FREDERICK            BLEDT     20050302AEG  LIC
29A MD BALTIMORE            DTVPLN    DTVP0747     PLN
29A PA JOHNSTOWN            BLCDT     20050606AIE  LIC
30A PA JOHNSTOWN            DTVPLN    DTVP0799     PLN
30A PA RED LION             BLCDT     20050615AAB  LIC
30A VA GOLDVEIN             DTVPLN    DTVP0806     PLN
31A DE WILMINGTON           BLCDT     20031203AFL  LIC
31A OH CLEVELAND            DTVPLN    DTVP0835     PLN
31A PA SCRANTON             DTVPLN    DTVP0838     PLN
31A VA PORTSMOUTH           DTVPLN    DTVP0846     PLN
32A PA ALTOONA              DTVPLN    DTVP0876     PLN
33A DC WASHINGTON           BMPEDT    20030409AAR  CP
34A DC WASHINGTON           DTVPLN    DTVP0930     PLN
35A DC WASHINGTON           DTVPLN    DTVP0968     PLN
46A MD BALTIMORE            BPCDT     19980803KR   CP
23A WV ROMNEY               USERRECORD01           APP
 *Percent new DTV interference without proposal:      7.6  BLET      19960828KE
 *Percent new DTV interference with proposal:         7.6  BLET      19960828KE


Result key:     1209
Scenario      377  Affected station       46
Before Analysis

Results for: 31N MD HAGERSTOWN,          BLET      19960828KE   LIC
                                   POPULATION   AREA (sq km)
   within Noise Limited Contour     1213954      21555.2
   not affected by terrain losses    773237      14370.2
   lost to NTSC IX                    71148        553.8
   lost to additional IX by ATV       20282        297.2
   lost to all IX                     91430        851.0

 Potential Interfering Stations Included in above Scenario   377

24N MD BALTIMORE            BLCT      19860103KG   LIC
31N NY NEW YORK             BLCT      19860703KH   LIC
32N DC WASHINGTON           BLET      19801107KE   LIC
45N MD BALTIMORE            BMPCT     20030116AAX  CP
28A MD FREDERICK            BLEDT     20050302AEG  LIC
29A MD BALTIMORE            DTVPLN    DTVP0747     PLN
29A PA JOHNSTOWN            BLCDT     20050606AIE  LIC
30A PA JOHNSTOWN            DTVPLN    DTVP0799     PLN
30A PA RED LION             BLCDT     20050615AAB  LIC
30A VA GOLDVEIN             DTVPLN    DTVP0806     PLN
31A DE WILMINGTON           DTVPLN    DTVP0815     PLN
31A OH CLEVELAND            DTVPLN    DTVP0835     PLN
31A PA SCRANTON             BLCDT     20060721ABH  LIC
31A VA PORTSMOUTH           DTVPLN    DTVP0846     PLN
32A PA ALTOONA              DTVPLN    DTVP0876     PLN
33A DC WASHINGTON           BMPEDT    20030409AAR  CP
34A DC WASHINGTON           BLCDT     20040206AAS  LIC
35A DC WASHINGTON           BMPCDT    20060519ACK  CP
46A MD BALTIMORE            BPCDT     19980803KR   CP

After Analysis

Results for: 31N MD HAGERSTOWN,          BLET      19960828KE   LIC
                                   POPULATION   AREA (sq km)
   within Noise Limited Contour     1213954      21555.2
   not affected by terrain losses    773237      14370.2
   lost to NTSC IX                    71148        553.8
   lost to additional IX by ATV       20397        305.1
   lost to all IX                     91545        858.9

 Potential Interfering Stations Included in above Scenario   377
```

```
24N MD BALTIMORE            BLCT      19860103KG   LIC
31N NY NEW YORK             BLCT      19860703KH   LIC
32N DC WASHINGTON           BLET      19801107KE   LIC
45N MD BALTIMORE            BMPCT     20030116AAX  CP
28A MD FREDERICK            BLEDT     20050302AEG  LIC
29A MD BALTIMORE            DTVPLN    DTVP0747     PLN
29A PA JOHNSTOWN            BLCDT     20050606AIE  LIC
30A PA JOHNSTOWN            DTVPLN    DTVP0799     PLN
30A PA RED LION             BLCDT     20050615AAB  LIC
30A VA GOLDVEIN             DTVPLN    DTVP0806     PLN
31A DE WILMINGTON           DTVPLN    DTVP0815     PLN
31A OH CLEVELAND            DTVPLN    DTVP0835     PLN
31A PA SCRANTON             BLCDT     20060721ABH  LIC
31A VA PORTSMOUTH           DTVPLN    DTVP0846     PLN
32A PA ALTOONA              DTVPLN    DTVP0876     PLN
33A DC WASHINGTON           BMPEDT    20030409AAR  CP
34A DC WASHINGTON           BLCDT     20040206AAS  LIC
35A DC WASHINGTON           BMPCDT    20060519ACK  CP
46A MD BALTIMORE            BPCDT     19980803KR   CP
23A WV ROMNEY               USERRECORD01           APP
 *Percent new DTV interference without proposal:      7.5  BLET      19960828KE
 *Percent new DTV interference with proposal:         7.5  BLET      19960828KE


Result key:     1210
Scenario      378  Affected station       46
Before Analysis

Results for: 31N MD HAGERSTOWN,          BLET      19960828KE   LIC
                                   POPULATION   AREA (sq km)
   within Noise Limited Contour     1213954      21555.2
   not affected by terrain losses    773237      14370.2
   lost to NTSC IX                    71148        553.8
   lost to additional IX by ATV       20282        297.2
   lost to all IX                     91430        851.0

 Potential Interfering Stations Included in above Scenario   378

24N MD BALTIMORE            BLCT      19860103KG   LIC
31N NY NEW YORK             BLCT      19860703KH   LIC
32N DC WASHINGTON           BLET      19801107KE   LIC
45N MD BALTIMORE            BMPCT     20030116AAX  CP
28A MD FREDERICK            BLEDT     20050302AEG  LIC
29A MD BALTIMORE            DTVPLN    DTVP0747     PLN
29A PA JOHNSTOWN            BLCDT     20050606AIE  LIC
30A PA JOHNSTOWN            DTVPLN    DTVP0799     PLN
30A PA RED LION             BLCDT     20050615AAB  LIC
30A VA GOLDVEIN             DTVPLN    DTVP0806     PLN
31A DE WILMINGTON           DTVPLN    DTVP0815     PLN
31A OH CLEVELAND            DTVPLN    DTVP0835     PLN
31A PA SCRANTON             BLCDT     20060721ABH  LIC
31A VA PORTSMOUTH           DTVPLN    DTVP0846     PLN
32A PA ALTOONA              DTVPLN    DTVP0876     PLN
33A DC WASHINGTON           BMPEDT    20030409AAR  CP
34A DC WASHINGTON           BLCDT     20040206AAS  LIC
35A DC WASHINGTON           DTVPLN    DTVP0968     PLN
46A MD BALTIMORE            BPCDT     19980803KR   CP

After Analysis

Results for: 31N MD HAGERSTOWN,          BLET      19960828KE   LIC
                                   POPULATION   AREA (sq km)
   within Noise Limited Contour     1213954      21555.2
   not affected by terrain losses    773237      14370.2
   lost to NTSC IX                    71148        553.8
   lost to additional IX by ATV       20397        305.1
   lost to all IX                     91545        858.9

 Potential Interfering Stations Included in above Scenario   378
```

```
24N MD BALTIMORE            BLCT      19860103KG   LIC
31N NY NEW YORK             BLCT      19860703KH   LIC
32N DC WASHINGTON           BLET      19801107KE   LIC
45N MD BALTIMORE            BMPCT     20030116AAX  CP
28A MD FREDERICK            BLEDT     20050302AEG  LIC
29A MD BALTIMORE            DTVPLN    DTVP0747     PLN
29A PA JOHNSTOWN            BLCDT     20050606AIE  LIC
30A PA JOHNSTOWN            DTVPLN    DTVP0799     PLN
30A PA RED LION             BLCDT     20050615AAB  LIC
30A VA GOLDVEIN             DTVPLN    DTVP0806     PLN
31A DE WILMINGTON           DTVPLN    DTVP0815     PLN
31A OH CLEVELAND            DTVPLN    DTVP0835     PLN
31A PA SCRANTON             BLCDT     20060721ABH  LIC
31A VA PORTSMOUTH           DTVPLN    DTVP0846     PLN
32A PA ALTOONA              DTVPLN    DTVP0876     PLN
33A DC WASHINGTON           BMPEDT    20030409AAR  CP
34A DC WASHINGTON           BLCDT     20040206AAS  LIC
35A DC WASHINGTON           DTVPLN    DTVP0968     PLN
46A MD BALTIMORE            BPCDT     19980803KR   CP
23A WV ROMNEY               USERRECORD01           APP
 *Percent new DTV interference without proposal:      7.5  BLET      19960828KE
 *Percent new DTV interference with proposal:         7.5  BLET      19960828KE


Result key:     1211
Scenario      379  Affected station       46
Before Analysis

Results for: 31N MD HAGERSTOWN,          BLET      19960828KE   LIC
                                   POPULATION   AREA (sq km)
   within Noise Limited Contour     1213954      21555.2
   not affected by terrain losses    773237      14370.2
   lost to NTSC IX                    71148        553.8
   lost to additional IX by ATV       20282        297.2
   lost to all IX                     91430        851.0

 Potential Interfering Stations Included in above Scenario   379

24N MD BALTIMORE            BLCT      19860103KG   LIC
31N NY NEW YORK             BLCT      19860703KH   LIC
32N DC WASHINGTON           BLET      19801107KE   LIC
45N MD BALTIMORE            BMPCT     20030116AAX  CP
28A MD FREDERICK            BLEDT     20050302AEG  LIC
29A MD BALTIMORE            DTVPLN    DTVP0747     PLN
29A PA JOHNSTOWN            BLCDT     20050606AIE  LIC
30A PA JOHNSTOWN            DTVPLN    DTVP0799     PLN
30A PA RED LION             BLCDT     20050615AAB  LIC
30A VA GOLDVEIN             DTVPLN    DTVP0806     PLN
31A DE WILMINGTON           DTVPLN    DTVP0815     PLN
31A OH CLEVELAND            DTVPLN    DTVP0835     PLN
31A PA SCRANTON             BLCDT     20060721ABH  LIC
31A VA PORTSMOUTH           DTVPLN    DTVP0846     PLN
32A PA ALTOONA              DTVPLN    DTVP0876     PLN
33A DC WASHINGTON           BMPEDT    20030409AAR  CP
34A DC WASHINGTON           DTVPLN    DTVP0930     PLN
35A DC WASHINGTON           BMPCDT    20060519ACK  CP
46A MD BALTIMORE            BPCDT     19980803KR   CP

After Analysis

Results for: 31N MD HAGERSTOWN,          BLET      19960828KE   LIC
                                   POPULATION   AREA (sq km)
   within Noise Limited Contour     1213954      21555.2
   not affected by terrain losses    773237      14370.2
   lost to NTSC IX                    71148        553.8
   lost to additional IX by ATV       20397        305.1
   lost to all IX                     91545        858.9
```

Potential Interfering Stations Included in above Scenario 379

24N	MD BALTIMORE	BLCT	19860103KG	LIC
31N	NY NEW YORK	BLCT	19860703KH	LIC
32N	DC WASHINGTON	BLET	19801107KE	LIC
45N	MD BALTIMORE	BMPCT	20030116AAX	CP
28A	MD FREDERICK	BLEDT	20050302AEG	LIC
29A	MD BALTIMORE	DTVPLN	DTVP0747	PLN
29A	PA JOHNSTOWN	BLCDT	20050606AIE	LIC
30A	PA JOHNSTOWN	DTVPLN	DTVP0799	PLN
30A	PA RED LION	BLCDT	20050615AAB	LIC
30A	VA GOLDVEIN	DTVPLN	DTVP0806	PLN
31A	DE WILMINGTON	DTVPLN	DTVP0815	PLN
31A	OH CLEVELAND	DTVPLN	DTVP0835	PLN
31A	PA SCRANTON	BLCDT	20060721ABH	LIC
31A	VA PORTSMOUTH	DTVPLN	DTVP0846	PLN
32A	PA ALTOONA	DTVPLN	DTVP0876	PLN
33A	DC WASHINGTON	BMPEDT	20030409AAR	CP
34A	DC WASHINGTON	DTVPLN	DTVP0930	PLN
35A	DC WASHINGTON	BMPCDT	20060519ACK	CP
46A	MD BALTIMORE	BPCDT	19980803KR	CP
23A	WV ROMNEY	USERRECORD01		APP

*Percent new DTV interference without proposal: 7.5 BLET 19960828KE
*Percent new DTV interference with proposal: 7.5 BLET 19960828KE

Result key: 1212
Scenario 380 Affected station 46
Before Analysis

Results for: 31N MD HAGERSTOWN, BLET 19960828KE LIC

	POPULATION	AREA (sq km)
within Noise Limited Contour	1213954	21555.2
not affected by terrain losses	773237	14370.2
lost to NTSC IX	71148	553.8
lost to additional IX by ATV	20282	297.2
lost to all IX	91430	851.0

Potential Interfering Stations Included in above Scenario 380

24N	MD BALTIMORE	BLCT	19860103KG	LIC
31N	NY NEW YORK	BLCT	19860703KH	LIC
32N	DC WASHINGTON	BLET	19801107KE	LIC
45N	MD BALTIMORE	BMPCT	20030116AAX	CP
28A	MD FREDERICK	BLEDT	20050302AEG	LIC
29A	MD BALTIMORE	DTVPLN	DTVP0747	PLN
29A	PA JOHNSTOWN	BLCDT	20050606AIE	LIC
30A	PA JOHNSTOWN	DTVPLN	DTVP0799	PLN
30A	PA RED LION	BLCDT	20050615AAB	LIC
30A	VA GOLDVEIN	DTVPLN	DTVP0806	PLN
31A	DE WILMINGTON	DTVPLN	DTVP0815	PLN
31A	OH CLEVELAND	DTVPLN	DTVP0835	PLN
31A	PA SCRANTON	BLCDT	20060721ABH	LIC
31A	VA PORTSMOUTH	DTVPLN	DTVP0846	PLN
32A	PA ALTOONA	DTVPLN	DTVP0876	PLN
33A	DC WASHINGTON	BMPEDT	20030409AAR	CP
34A	DC WASHINGTON	DTVPLN	DTVP0930	PLN
35A	DC WASHINGTON	DTVPLN	DTVP0968	PLN
46A	MD BALTIMORE	BPCDT	19980803KR	CP

After Analysis

Results for: 31N MD HAGERSTOWN, BLET 19960828KE LIC

	POPULATION	AREA (sq km)
within Noise Limited Contour	1213954	21555.2
not affected by terrain losses	773237	14370.2
lost to NTSC IX	71148	553.8
lost to additional IX by ATV	20397	305.1
lost to all IX	91545	858.9

Potential Interfering Stations Included in above Scenario 380

24N	MD BALTIMORE	BLCT	19860103KG	LIC
31N	NY NEW YORK	BLCT	19860703KH	LIC
32N	DC WASHINGTON	BLET	19801107KE	LIC
45N	MD BALTIMORE	BMPCT	20030116AAX	CP
28A	MD FREDERICK	BLEDT	20050302AEG	LIC
29A	MD BALTIMORE	DTVPLN	DTVP0747	PLN
29A	PA JOHNSTOWN	BLCDT	20050606AIE	LIC
30A	PA JOHNSTOWN	DTVPLN	DTVP0799	PLN
30A	PA RED LION	BLCDT	20050615AAB	LIC
30A	VA GOLDVEIN	DTVPLN	DTVP0806	PLN
31A	DE WILMINGTON	DTVPLN	DTVP0815	PLN
31A	OH CLEVELAND	DTVPLN	DTVP0835	PLN
31A	PA SCRANTON	BLCDT	20060721ABH	LIC
31A	VA PORTSMOUTH	DTVPLN	DTVP0846	PLN
32A	PA ALTOONA	DTVPLN	DTVP0876	PLN
33A	DC WASHINGTON	BMPEDT	20030409AAR	CP
34A	DC WASHINGTON	DTVPLN	DTVP0930	PLN
35A	DC WASHINGTON	DTVPLN	DTVP0968	PLN
46A	MD BALTIMORE	BPCDT	19980803KR	CP
23A	WV ROMNEY	USERRECORD01		APP

*Percent new DTV interference without proposal: 7.5 BLET 19960828KE
*Percent new DTV interference with proposal: 7.5 BLET 19960828KE

Result key: 1213
Scenario 381 Affected station 46
Before Analysis

Results for: 31N MD HAGERSTOWN, BLET 19960828KE LIC

	POPULATION	AREA (sq km)
within Noise Limited Contour	1213954	21555.2
not affected by terrain losses	773237	14370.2
lost to NTSC IX	71148	553.8
lost to additional IX by ATV	18193	271.5
lost to all IX	89341	825.3

Potential Interfering Stations Included in above Scenario 381

24N	MD BALTIMORE	BLCT	19860103KG	LIC
31N	NY NEW YORK	BLCT	19860703KH	LIC
32N	DC WASHINGTON	BLET	19801107KE	LIC
45N	MD BALTIMORE	BMPCT	20030116AAX	CP
28A	MD FREDERICK	BLEDT	20050302AEG	LIC
29A	MD BALTIMORE	DTVPLN	DTVP0747	PLN
29A	PA JOHNSTOWN	BLCDT	20050606AIE	LIC
30A	PA JOHNSTOWN	DTVPLN	DTVP0799	PLN
30A	PA RED LION	BLCDT	20050615AAB	LIC
30A	VA GOLDVEIN	DTVPLN	DTVP0806	PLN
31A	DE WILMINGTON	DTVPLN	DTVP0815	PLN
31A	OH CLEVELAND	DTVPLN	DTVP0835	PLN
31A	PA SCRANTON	DTVPLN	DTVP0838	PLN
31A	VA PORTSMOUTH	DTVPLN	DTVP0846	PLN
32A	PA ALTOONA	DTVPLN	DTVP0876	PLN
33A	DC WASHINGTON	BMPEDT	20030409AAR	CP
34A	DC WASHINGTON	BLCDT	20040206AAS	LIC
35A	DC WASHINGTON	BMPCDT	20060519ACK	CP
46A	MD BALTIMORE	BPCDT	19980803KR	CP

After Analysis

Results for: 31N MD HAGERSTOWN, BLET 19960828KE LIC

	POPULATION	AREA (sq km)
within Noise Limited Contour	1213954	21555.2
not affected by terrain losses	773237	14370.2
lost to NTSC IX	71148	553.8
lost to additional IX by ATV	18308	279.4

```
   lost to all IX                     89456        833.2

 Potential Interfering Stations Included in above Scenario   381

24N MD BALTIMORE            BLCT      19860103KG   LIC
31N NY NEW YORK             BLCT      19860703KH   LIC
32N DC WASHINGTON           BLET      19801107KE   LIC
45N MD BALTIMORE            BMPCT     20030116AAX  CP
28A MD FREDERICK            BLEDT     20050302AEG  LIC
29A MD BALTIMORE            DTVPLN    DTVP0747     PLN
29A PA JOHNSTOWN            BLCDT     20050606AIE  LIC
30A PA JOHNSTOWN            DTVPLN    DTVP0799     PLN
30A PA RED LION             BLCDT     20050615AAB  LIC
30A VA GOLDVEIN             DTVPLN    DTVP0806     PLN
31A DE WILMINGTON           DTVPLN    DTVP0815     PLN
31A OH CLEVELAND            DTVPLN    DTVP0835     PLN
31A PA SCRANTON             DTVPLN    DTVP0838     PLN
31A VA PORTSMOUTH           DTVPLN    DTVP0846     PLN
32A PA ALTOONA              DTVPLN    DTVP0876     PLN
33A DC WASHINGTON           BMPEDT    20030409AAR  CP
34A DC WASHINGTON           BLCDT     20040206AAS  LIC
35A DC WASHINGTON           BMPCDT    20060519ACK  CP
46A MD BALTIMORE            BPCDT     19980803KR   CP
23A WV ROMNEY               USERRECORD01           APP
 *Percent new DTV interference without proposal:      7.4  BLET      19960828KE
 *Percent new DTV interference with proposal:         7.4  BLET      19960828KE


Result key:     1214
Scenario      382  Affected station       46
Before Analysis

Results for: 31N MD HAGERSTOWN,          BLET      19960828KE   LIC
                                   POPULATION   AREA (sq km)
   within Noise Limited Contour     1213954      21555.2
   not affected by terrain losses    773237      14370.2
   lost to NTSC IX                    71148        553.8
   lost to additional IX by ATV       18193        271.5
   lost to all IX                     89341        825.3

 Potential Interfering Stations Included in above Scenario   382

24N MD BALTIMORE            BLCT      19860103KG   LIC
31N NY NEW YORK             BLCT      19860703KH   LIC
32N DC WASHINGTON           BLET      19801107KE   LIC
45N MD BALTIMORE            BMPCT     20030116AAX  CP
28A MD FREDERICK            BLEDT     20050302AEG  LIC
29A MD BALTIMORE            DTVPLN    DTVP0747     PLN
29A PA JOHNSTOWN            BLCDT     20050606AIE  LIC
30A PA JOHNSTOWN            DTVPLN    DTVP0799     PLN
30A PA RED LION             BLCDT     20050615AAB  LIC
30A VA GOLDVEIN             DTVPLN    DTVP0806     PLN
31A DE WILMINGTON           DTVPLN    DTVP0815     PLN
31A OH CLEVELAND            DTVPLN    DTVP0835     PLN
31A PA SCRANTON             DTVPLN    DTVP0838     PLN
31A VA PORTSMOUTH           DTVPLN    DTVP0846     PLN
32A PA ALTOONA              DTVPLN    DTVP0876     PLN
33A DC WASHINGTON           BMPEDT    20030409AAR  CP
34A DC WASHINGTON           BLCDT     20040206AAS  LIC
35A DC WASHINGTON           DTVPLN    DTVP0968     PLN
46A MD BALTIMORE            BPCDT     19980803KR   CP

After Analysis

Results for: 31N MD HAGERSTOWN,          BLET      19960828KE   LIC
                                   POPULATION   AREA (sq km)
   within Noise Limited Contour     1213954      21555.2
   not affected by terrain losses    773237      14370.2
   lost to NTSC IX                    71148        553.8
```

```
   lost to additional IX by ATV       18308        279.4
   lost to all IX                     89456        833.2

 Potential Interfering Stations Included in above Scenario   382

24N MD BALTIMORE            BLCT      19860103KG   LIC
31N NY NEW YORK             BLCT      19860703KH   LIC
32N DC WASHINGTON           BLET      19801107KE   LIC
45N MD BALTIMORE            BMPCT     20030116AAX  CP
28A MD FREDERICK            BLEDT     20050302AEG  LIC
29A MD BALTIMORE            DTVPLN    DTVP0747     PLN
29A PA JOHNSTOWN            BLCDT     20050606AIE  LIC
30A PA JOHNSTOWN            DTVPLN    DTVP0799     PLN
30A PA RED LION             BLCDT     20050615AAB  LIC
30A VA GOLDVEIN             DTVPLN    DTVP0806     PLN
31A DE WILMINGTON           DTVPLN    DTVP0815     PLN
31A OH CLEVELAND            DTVPLN    DTVP0835     PLN
31A PA SCRANTON             DTVPLN    DTVP0838     PLN
31A VA PORTSMOUTH           DTVPLN    DTVP0846     PLN
32A PA ALTOONA              DTVPLN    DTVP0876     PLN
33A DC WASHINGTON           BMPEDT    20030409AAR  CP
34A DC WASHINGTON           BLCDT     20040206AAS  LIC
35A DC WASHINGTON           DTVPLN    DTVP0968     PLN
46A MD BALTIMORE            BPCDT     19980803KR   CP
23A WV ROMNEY               USERRECORD01           APP
 *Percent new DTV interference without proposal:      7.4  BLET      19960828KE
 *Percent new DTV interference with proposal:         7.4  BLET      19960828KE


Result key:     1215
Scenario      383  Affected station       46
Before Analysis

Results for: 31N MD HAGERSTOWN,          BLET      19960828KE   LIC
                                   POPULATION   AREA (sq km)
   within Noise Limited Contour     1213954      21555.2
   not affected by terrain losses    773237      14370.2
   lost to NTSC IX                    71148        553.8
   lost to additional IX by ATV       18193        271.5
   lost to all IX                     89341        825.3

 Potential Interfering Stations Included in above Scenario   383

24N MD BALTIMORE            BLCT      19860103KG   LIC
31N NY NEW YORK             BLCT      19860703KH   LIC
32N DC WASHINGTON           BLET      19801107KE   LIC
45N MD BALTIMORE            BMPCT     20030116AAX  CP
28A MD FREDERICK            BLEDT     20050302AEG  LIC
29A MD BALTIMORE            DTVPLN    DTVP0747     PLN
29A PA JOHNSTOWN            BLCDT     20050606AIE  LIC
30A PA JOHNSTOWN            DTVPLN    DTVP0799     PLN
30A PA RED LION             BLCDT     20050615AAB  LIC
30A VA GOLDVEIN             DTVPLN    DTVP0806     PLN
31A DE WILMINGTON           DTVPLN    DTVP0815     PLN
31A OH CLEVELAND            DTVPLN    DTVP0835     PLN
31A PA SCRANTON             DTVPLN    DTVP0838     PLN
31A VA PORTSMOUTH           DTVPLN    DTVP0846     PLN
32A PA ALTOONA              DTVPLN    DTVP0876     PLN
33A DC WASHINGTON           BMPEDT    20030409AAR  CP
34A DC WASHINGTON           DTVPLN    DTVP0930     PLN
35A DC WASHINGTON           BMPCDT    20060519ACK  CP
46A MD BALTIMORE            BPCDT     19980803KR   CP

After Analysis

Results for: 31N MD HAGERSTOWN,          BLET      19960828KE   LIC
                                   POPULATION   AREA (sq km)
   within Noise Limited Contour     1213954      21555.2
   not affected by terrain losses    773237      14370.2
```

```
   lost to NTSC IX                    71148        553.8
   lost to additional IX by ATV       18308        279.4
   lost to all IX                     89456        833.2

 Potential Interfering Stations Included in above Scenario   383

24N MD BALTIMORE            BLCT      19860103KG   LIC
31N NY NEW YORK             BLCT      19860703KH   LIC
32N DC WASHINGTON           BLET      19801107KE   LIC
45N MD BALTIMORE            BMPCT     20030116AAX  CP
28A MD FREDERICK            BLEDT     20050302AEG  LIC
29A MD BALTIMORE            DTVPLN    DTVP0747     PLN
29A PA JOHNSTOWN            BLCDT     20050606AIE  LIC
30A PA JOHNSTOWN            DTVPLN    DTVP0799     PLN
30A PA RED LION             BLCDT     20050615AAB  LIC
30A VA GOLDVEIN             DTVPLN    DTVP0806     PLN
31A DE WILMINGTON           DTVPLN    DTVP0815     PLN
31A OH CLEVELAND            DTVPLN    DTVP0835     PLN
31A PA SCRANTON             DTVPLN    DTVP0838     PLN
31A VA PORTSMOUTH           DTVPLN    DTVP0846     PLN
32A PA ALTOONA              DTVPLN    DTVP0876     PLN
33A DC WASHINGTON           BMPEDT    20030409AAR  CP
34A DC WASHINGTON           DTVPLN    DTVP0930     PLN
35A DC WASHINGTON           BMPCDT    20060519ACK  CP
46A MD BALTIMORE            BPCDT     19980803KR   CP
23A WV ROMNEY               USERRECORD01           APP
 *Percent new DTV interference without proposal:      7.4  BLET      19960828KE
 *Percent new DTV interference with proposal:         7.4  BLET      19960828KE


Result key:     1216
Scenario      384  Affected station       46
Before Analysis

Results for: 31N MD HAGERSTOWN,          BLET      19960828KE   LIC
                                   POPULATION   AREA (sq km)
   within Noise Limited Contour     1213954      21555.2
   not affected by terrain losses    773237      14370.2
   lost to NTSC IX                    71148        553.8
   lost to additional IX by ATV       18193        271.5
   lost to all IX                     89341        825.3

 Potential Interfering Stations Included in above Scenario   384

24N MD BALTIMORE            BLCT      19860103KG   LIC
31N NY NEW YORK             BLCT      19860703KH   LIC
32N DC WASHINGTON           BLET      19801107KE   LIC
45N MD BALTIMORE            BMPCT     20030116AAX  CP
28A MD FREDERICK            BLEDT     20050302AEG  LIC
29A MD BALTIMORE            DTVPLN    DTVP0747     PLN
29A PA JOHNSTOWN            BLCDT     20050606AIE  LIC
30A PA JOHNSTOWN            DTVPLN    DTVP0799     PLN
30A PA RED LION             BLCDT     20050615AAB  LIC
30A VA GOLDVEIN             DTVPLN    DTVP0806     PLN
31A DE WILMINGTON           DTVPLN    DTVP0815     PLN
31A OH CLEVELAND            DTVPLN    DTVP0835     PLN
31A PA SCRANTON             DTVPLN    DTVP0838     PLN
31A VA PORTSMOUTH           DTVPLN    DTVP0846     PLN
32A PA ALTOONA              DTVPLN    DTVP0876     PLN
33A DC WASHINGTON           BMPEDT    20030409AAR  CP
34A DC WASHINGTON           DTVPLN    DTVP0930     PLN
35A DC WASHINGTON           DTVPLN    DTVP0968     PLN
46A MD BALTIMORE            BPCDT     19980803KR   CP

After Analysis

Results for: 31N MD HAGERSTOWN,          BLET      19960828KE   LIC
                                   POPULATION   AREA (sq km)
   within Noise Limited Contour     1213954      21555.2
```

```
   not affected by terrain losses    773237      14370.2
   lost to NTSC IX                    71148        553.8
   lost to additional IX by ATV       18308        279.4
   lost to all IX                     89456        833.2

 Potential Interfering Stations Included in above Scenario   384

24N MD BALTIMORE            BLCT      19860103KG   LIC
31N NY NEW YORK             BLCT      19860703KH   LIC
32N DC WASHINGTON           BLET      19801107KE   LIC
45N MD BALTIMORE            BMPCT     20030116AAX  CP
28A MD FREDERICK            BLEDT     20050302AEG  LIC
29A MD BALTIMORE            DTVPLN    DTVP0747     PLN
29A PA JOHNSTOWN            BLCDT     20050606AIE  LIC
30A PA JOHNSTOWN            DTVPLN    DTVP0799     PLN
30A PA RED LION             BLCDT     20050615AAB  LIC
30A VA GOLDVEIN             DTVPLN    DTVP0806     PLN
31A DE WILMINGTON           DTVPLN    DTVP0815     PLN
31A OH CLEVELAND            DTVPLN    DTVP0835     PLN
31A PA SCRANTON             DTVPLN    DTVP0838     PLN
31A VA PORTSMOUTH           DTVPLN    DTVP0846     PLN
32A PA ALTOONA              DTVPLN    DTVP0876     PLN
33A DC WASHINGTON           BMPEDT    20030409AAR  CP
34A DC WASHINGTON           DTVPLN    DTVP0930     PLN
35A DC WASHINGTON           DTVPLN    DTVP0968     PLN
46A MD BALTIMORE            BPCDT     19980803KR   CP
23A WV ROMNEY               USERRECORD01           APP
 *Percent new DTV interference without proposal:      7.4  BLET      19960828KE
 *Percent new DTV interference with proposal:         7.4  BLET      19960828KE


#######################################################################


     Analysis of Interference to Affected Station  47


Analysis of current record
Channel     Call           City/State        Application Ref. No.
   31      W31CE      BRIDGEWATER, ET. AL VA    BLTT      -20020506AAJ

     Stations Potentially Affecting This Station

Chan   Call      City/State           Dist(km) Status  Application Ref. No.
 24   WDRL-TV  DANVILLE VA              130.4  CP     BPCDT     -20080317AIL
 30   WSLS-DT  ROANOKE VA               130.0  PLN    DTVPLN    -DTVP0807
 30   WSLS-TV  ROANOKE VA               130.0  CP     BPCDT     -20080619ABS
 31   WTGI-DT  WILMINGTON DE            386.5  PLN    DTVPLN    -DTVP0815
 31   WWPB     HAGERSTOWN, MD           201.8  LIC    BLET      -19960828KE
 31   WUNU     LUMBERTON NC             375.1  LIC    BLET      -19960828KF
 31   WUNU     LUMBERTON NC             375.2  CP MOD BMPEDT    -20080617AAP
 31   WXII-DT  WINSTON-SALEM NC         220.0  PLN    DTVPLN    -DTVP0831
 31   WAVY-DT  PORTSMOUTH VA            288.8  PLN    DTVPLN    -DTVP0846
 31   W31CA    CHARLESTON WV            209.8  LIC    BLTT      -20020408AAL
 31   W31CQ    ELKINS WV                 94.3  LIC    BLTTL     -20070711ACO
 32   WVIR-TV  CHARLOTTESVILLE VA        75.5  LIC    BLCDT     -20040908AAE
 32   WVIR-DT  CHARLOTTESVILLE VA        75.5  PLN    DTVPLN    -DTVP0885
 34   WSET-DR  LYNCHBURG VA              98.7  LIC    BPRM      -20010525ADB
 34   WSET-TV  LYNCHBURG VA              98.7  LIC    BLCDT     -20050824ABZ
 46   WHTJ     CHARLOTTESVILLE VA        75.3  LIC    BLEDT     -20050819ADO
 46   WHTJ-DR  CHARLOTTESVILLE VA        75.4  LIC    BPRM      -20000414AAB
 46   WHTJ     CHARLOTTESVILLE VA        75.3  CP     BPEDT     -20080610AAP
 46   W46AE    SOUTHERN ROCKINGHAM VA    53.7  LIC    BLTT      -19880322II
 23   W27DC-LD ROMNEY WV                137.3  APP    USERRECORD-01

 Proposed station is beyond the site to
 nearest cell evaluation distance

#######################################################################
```

Analysis of Interference to Affected Station 48

Analysis of current record

Channel	Call	City/State	Application Ref. No.
31	W31CQ	ELKINS WV	BLTTL -20070711ACO

Stations Potentially Affecting This Station

Chan	Call	City/State	Dist(km)	Status	Application Ref. No.
24	WNPB-TV	MORGANTOWN WV	93.9	LIC	BLET -19930824KG
28	WLYJ-DT	CLARKSBURG WV	60.3	PLN	DTVPLN -DTVP0734
31	WWPB	HAGERSTOWN, MD	190.4	LIC	BLET -19960828KE
31	WXII-DT	WINSTON-SALEM NC	279.0	PLN	DTVPLN -DTVP0831
31	WJW-DT	CLEVELAND OH	316.6	PLN	DTVPLN -DTVP0835
31	W31CE	BRIDGEWATER, ET. AL VA	94.3	LIC	BLTT -20020506AAJ
31	WAVY-DT	PORTSMOUTH VA	376.4	PLN	DTVPLN -DTVP0846
33	WNPB-DT	MORGANTOWN WV	93.9	PLN	DTVPLN -DTVP0923
46	WVFX	CLARKSBURG WV	60.3	LIC	BLCT -19810824KE
23	W27DC-LD	ROMNEY WV	116.2	APP	USERRECORD-01

Proposed station is beyond the site to
nearest cell evaluation distance

##

Analysis of Interference to Affected Station 49

Analysis of current record

Channel	Call	City/State	Application Ref. No.
23	W27DC-LD	ROMNEY WV	USERRECORD-01

Stations Potentially Affecting This Station

Chan	Call	City/State	Dist(km)	Status	Application Ref. No.
23	WDDN-LP	WASHINGTON DC	147.1	LIC	BLTTL -20080327AAI
23	WNJS	CAMDEN NJ	335.3	LIC	BLET -20070611AAZ
23	WVPX	AKRON OH	311.9	CP	BPCDT -20070625ACA
23	WVPX	AKRON OH	311.9	LIC	BLCT -20010627ABZ
23	WATM-TV	ALTOONA PA	141.8	LIC	BLCT -19990311KG
23	WLYH-TV	LANCASTER PA	219.6	LIC	BLCDT -20040922AAC
23	WLYH-DT	LANCASTER PA	219.6	PLN	DTVPLN -DTVP0539
23	WDWA-LP	CLARKS CORNER VA	98.9	LIC	BLTTL -20080814AAR
23	WCVE-TV	RICHMOND VA	222.1	LIC	BLET -20030520AKD
23	WSAZ-DT	HUNTINGTON WV	315.7	PLN	DTVPLN -DTVP0550
23	WSAZ-TV	HUNTINGTON WV	315.7	CP MOD	BMPCDT -20080414AAQ
24	WNPB-TV	MORGANTOWN WV	99.4	LIC	BLET -19930824KG

Total scenarios = 4

Result key: 1217
Scenario 1 Affected station 49
Before Analysis

Results for: 23A WV ROMNEY USERRECORD01 APP
HAAT 287.0 m, ATV ERP 15.0 kW

	POPULATION	AREA (sq km)
within Noise Limited Contour	257083	9980.5
not affected by terrain losses	164460	7698.3
lost to NTSC IX	15973	426.9
lost to additional IX by ATV	9947	314.0
lost to ATV IX only	23970	572.5
lost to all IX	25920	740.9

```
 Potential Interfering Stations Included in above Scenario     1

23N DC WASHINGTON           BLTTL     20080327AAI  LIC
23N NJ CAMDEN               BLET      20070611AAZ  LIC
23N OH AKRON                BLCT      20010627ABZ  LIC
23N PA ALTOONA              BLCT      19990311KG   LIC
23N VA CLARKS CORNER        BLTTL     20080814AAR  LIC
23N VA RICHMOND             BLET      20030520AKD  LIC
24N WV MORGANTOWN           BLET      19930824KG   LIC
23A OH AKRON                BPCDT     20070625ACA  CP
23A PA LANCASTER            BLCDT     20040922AAC  LIC
23A WV HUNTINGTON           DTVPLN    DTVP0550     PLN
 *Percent Service lost without proposal:      0.0  to USERRECORD01
 *Percent Service lost with proposal:         0.0  to USERRECORD01


Result key:     1218
Scenario        2  Affected station       49
Before Analysis

Results for: 23A WV ROMNEY               USERRECORD01           APP
   HAAT  287.0 m, ATV ERP   15.0 kW
                                   POPULATION   AREA (sq km)
   within Noise Limited Contour      257083       9980.5
   not affected by terrain losses    164460       7698.3
   lost to NTSC IX                    15973        426.9
   lost to additional IX by ATV        9952        316.0
   lost to ATV IX only                23998        579.5
   lost to all IX                     25925        742.9

 Potential Interfering Stations Included in above Scenario     2

23N DC WASHINGTON           BLTTL     20080327AAI  LIC
23N NJ CAMDEN               BLET      20070611AAZ  LIC
23N OH AKRON                BLCT      20010627ABZ  LIC
23N PA ALTOONA              BLCT      19990311KG   LIC
23N VA CLARKS CORNER        BLTTL     20080814AAR  LIC
23N VA RICHMOND             BLET      20030520AKD  LIC
24N WV MORGANTOWN           BLET      19930824KG   LIC
23A OH AKRON                BPCDT     20070625ACA  CP
23A PA LANCASTER            BLCDT     20040922AAC  LIC
23A WV HUNTINGTON           BMPCDT    20080414AAQ  CP
 *Percent Service lost without proposal:      0.0  to USERRECORD01
 *Percent Service lost with proposal:         0.0  to USERRECORD01


Result key:     1219
Scenario        3  Affected station       49
Before Analysis

Results for: 23A WV ROMNEY               USERRECORD01           APP
   HAAT  287.0 m, ATV ERP   15.0 kW
                                   POPULATION   AREA (sq km)
   within Noise Limited Contour      257083       9980.5
   not affected by terrain losses    164460       7698.3
   lost to NTSC IX                    15973        426.9
   lost to additional IX by ATV         474         37.6
   lost to ATV IX only                12449        187.2
   lost to all IX                     16447        464.6

 Potential Interfering Stations Included in above Scenario     3

23N DC WASHINGTON           BLTTL     20080327AAI  LIC
23N NJ CAMDEN               BLET      20070611AAZ  LIC
23N OH AKRON                BLCT      20010627ABZ  LIC
23N PA ALTOONA              BLCT      19990311KG   LIC
23N VA CLARKS CORNER        BLTTL     20080814AAR  LIC
23N VA RICHMOND             BLET      20030520AKD  LIC
24N WV MORGANTOWN           BLET      19930824KG   LIC
```

```
23A OH AKRON                BPCDT     20070625ACA  CP
23A PA LANCASTER            DTVPLN    DTVP0539     PLN
23A WV HUNTINGTON           DTVPLN    DTVP0550     PLN
 *Percent Service lost without proposal:      0.0  to USERRECORD01
 *Percent Service lost with proposal:         0.0  to USERRECORD01


Result key:     1220
Scenario        4  Affected station       49
Before Analysis

Results for: 23A WV ROMNEY               USERRECORD01           APP
   HAAT  287.0 m, ATV ERP   15.0 kW
                                  POPULATION   AREA (sq km)
   within Noise Limited Contour      257083       9980.5
   not affected by terrain losses    164460       7698.3
   lost to NTSC IX                    15973        426.9
   lost to additional IX by ATV         479         39.6
   lost to ATV IX only                12536        197.1
   lost to all IX                     16452        466.5

 Potential Interfering Stations Included in above Scenario     4

23N DC WASHINGTON           BLTTL     20080327AAI  LIC
23N NJ CAMDEN               BLET      20070611AAZ  LIC
23N OH AKRON                BLCT      20010627ABZ  LIC
23N PA ALTOONA              BLCT      19990311KG   LIC
23N VA CLARKS CORNER        BLTTL     20080814AAR  LIC
23N VA RICHMOND             BLET      20030520AKD  LIC
24N WV MORGANTOWN           BLET      19930824KG   LIC
23A OH AKRON                BPCDT     20070625ACA  CP
23A PA LANCASTER            DTVPLN    DTVP0539     PLN
23A WV HUNTINGTON           BMPCDT    20080414AAQ  CP
 *Percent Service lost without proposal:      0.0  to USERRECORD01
 *Percent Service lost with proposal:         0.0  to USERRECORD01


##########################################################################

FINISHED FINISHED FINISHED FINISHED FINISHED FINISHED
```

FAR FIELD EXPOSURE TO RF EMISSIONS

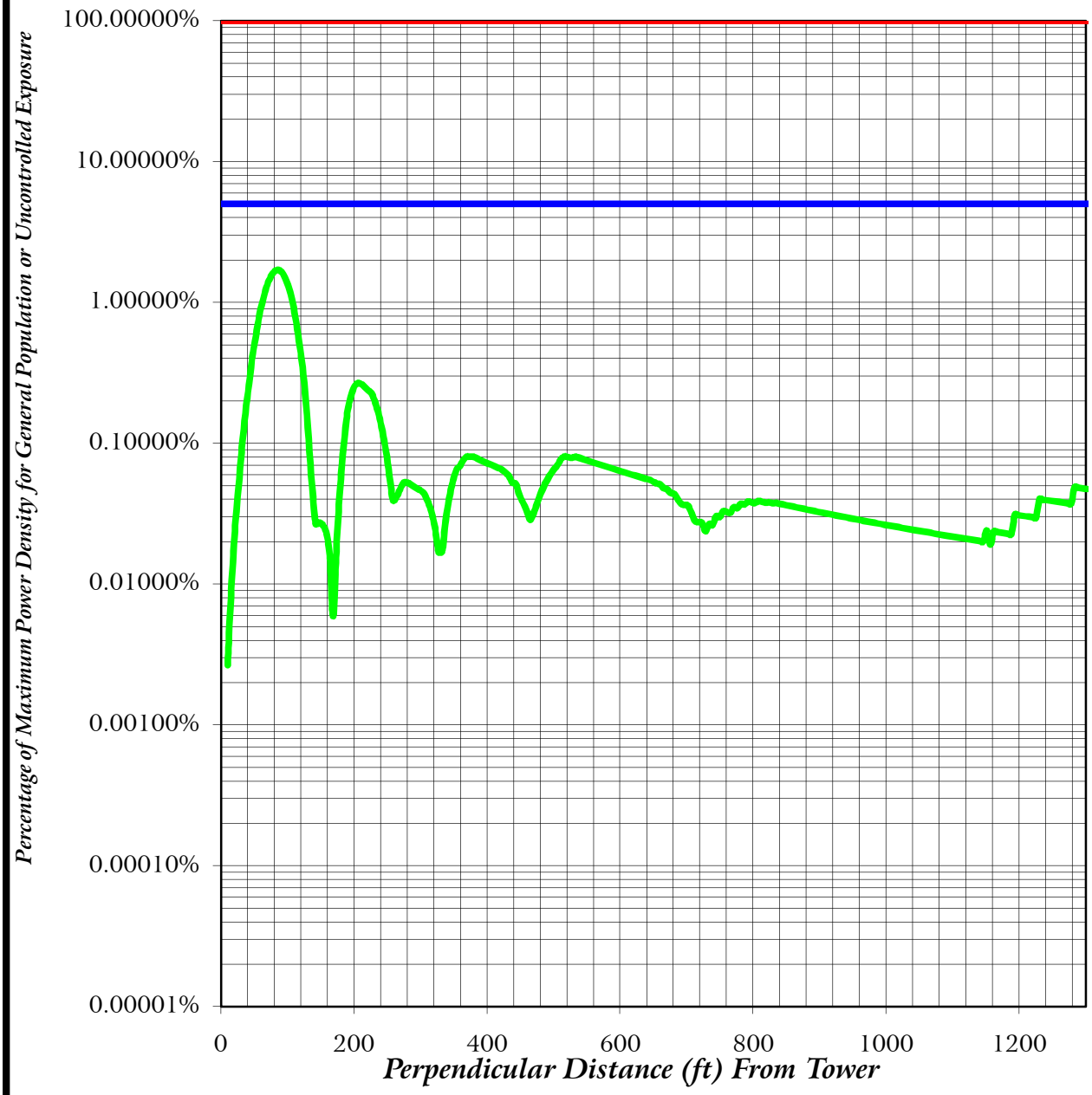

KESSLER & GEHMAN

TELECOMMUNICATIONS CONSULTING ENGINEERS
507 N.W. 60th Street, Suite C
Gainesville, Florida 32607

W27DC-LD

ROMNEY, WV

20080909

EXHIBIT E7

METHODOLOGY AND EXPLANATION OF ENVIRONMENTAL IMPACT / RADIO FREQUENCY RADIATION HAZARD ANALYSIS

A theoretical analysis has been conducted of the human exposure to radio frequency radiation ("RFR") using the calculation methodology described in *OET Bulletin 65, Edition 97-01*. The RFR analysis is conducted pursuant to the following methodology:

> Terrain[1] extraction is compiled from the proposed tower site to radial lengths of 0.25 miles in 0.001 mile increments for 360 radials. The power density is calculated for each terrain point at 6 feet above ground level using the elevation and azimuth pattern of the proposed broadcast antenna. The power density calculations are conducted using the lower edge of the proposed channel frequency. To account for ground reflections, a coefficient of 1.6 was included in the calculation.

The resulting cylindrical polar analysis is then summarized into a coordinate plane graph using the following methodology:

> Starting from the origin the maximum calculated RFR value is determined among the 360 degree radials for each 0.001 mile increment, the value is then converted into a percentage of the maximum allowable general population or uncontrolled exposure and plotted as a function of perpendicular distance from the tower.

[1] Terrain extraction is based upon a 3 arc second point spacing terrain database.